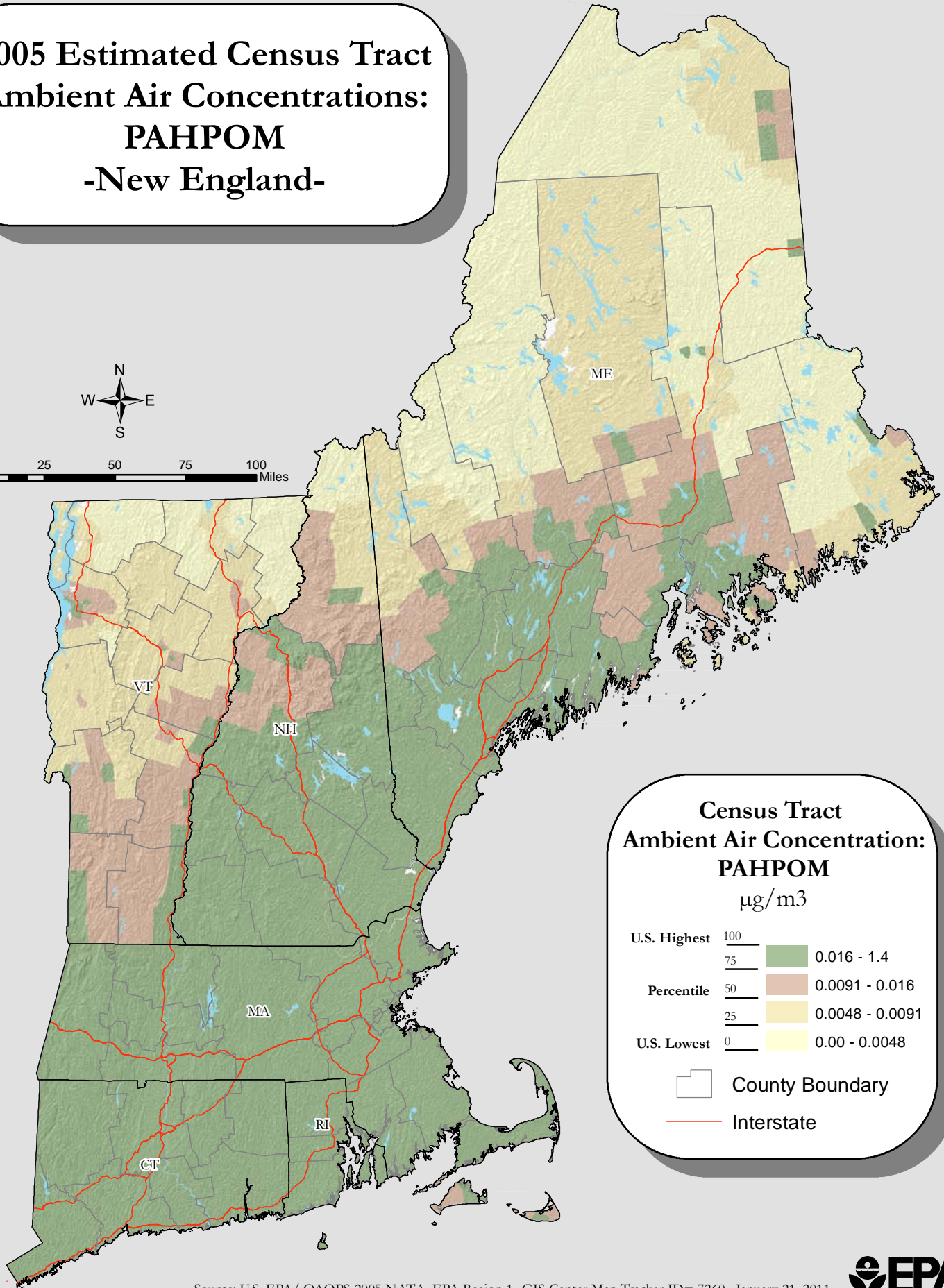
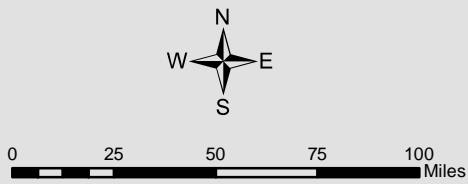
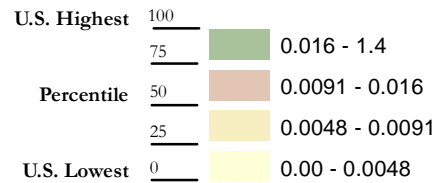



**2005 Estimated Census Tract  
Ambient Air Concentrations:  
PAHPOM  
-New England-**



**Census Tract  
Ambient Air Concentration:  
PAHPOM**

$\mu\text{g}/\text{m}^3$



 County Boundary

 Interstate