

DOCUMENTATION OF ENVIRONMENTAL INDICATOR DETERMINATION

Interim Final 2/5/99

Revised 11/8/00

RCRA Corrective Action  
Environmental Indicator (EI) RCRA Info code (CA750)

Migration of Contaminated Groundwater Under Control

Facility Name: Safety-Kleen (Aragonite)  
Facility Address: Coffeyville, Kansas  
Facility EPA ID #: KSD981506025

1. Has all available relevant/significant information on known and reasonably suspected releases to the groundwater media, subject to RCRA Corrective Action (e.g., from Solid Waste Management Units (SWMU), Regulated Units (RU), and Areas of Concern (AOC)), been considered in this EI determination?

If yes - check here and continue with #2 below.

If no - re-evaluate existing data, or

if data are not available, skip to #8 and enter "IN" (more information needed) status code.

**BACKGROUND**

**Definition of Environmental Indicators (for the RCRA Corrective Action)**

Environmental Indicators (EI) are measures being used by the RCRA Corrective Action program to go beyond programmatic activity measures (e.g., reports received and approved, etc.) to track changes in the quality of the environment. The two EI developed to-date indicate the quality of the environment in relation to current human exposures to contamination and the migration of contaminated groundwater. An EI for non-human (ecological) receptors is intended to be developed in the future.

**Definition of "Migration of Contaminated Groundwater Under Control" EI**

A positive "Migration of Contaminated Groundwater Under Control" EI determination ("YE" status code) indicates that the migration of "contaminated" groundwater has stabilized, and that monitoring will be conducted to confirm that contaminated groundwater remains within the original "area of contaminated groundwater" (for all groundwater "contamination" subject to RCRA corrective action at or from the identified facility (i.e., site-wide)).

**Relationship of EI to Final Remedies**

While Final remedies remain the long-term objective of the RCRA Corrective Action program the EI are near-term objectives which are currently being used as Program measures for the Government Performance and Results Act of 1993, GPRA). The "Migration of Contaminated Groundwater Under Control" EI pertains ONLY to the physical migration (i.e., further spread) of contaminated ground water and contaminants within groundwater (e.g., non-aqueous phase liquids or NAPLs). Achieving this EI does not substitute for achieving other stabilization or final remedy requirements and expectations associated with sources of contamination and the need to restore, wherever practicable, contaminated groundwater to be suitable for its designated current and future uses.

**Duration / Applicability of EI Determinations**

EI Determinations status codes should remain in RCRA Info national database ONLY as long as they remain true (i.e., RCRA Info status codes must be changed when the regulatory authorities become aware of contrary information).



R00184038

RCRA RECORDS CENTER







**Migration of Contaminated Groundwater Under Control  
Environmental Indicator (EI) RCRA Info code (CA750)**

5. Is the **discharge** of "contaminated" groundwater into surface water likely to be "**insignificant**" (i.e., the maximum concentration<sup>3</sup> of each contaminant discharging into surface water is less than 10 times their appropriate groundwater "level," and there are no other conditions (e.g., the nature, and number, of discharging contaminants, or environmental setting), which significantly increase the potential for unacceptable impacts to surface water, sediments, or eco-systems at these concentrations)?

\_\_\_\_\_ If yes - skip to #7 (and enter "YE" status code in #8 if #7 = yes), after documenting: 1) the maximum known or reasonably suspected concentration<sup>3</sup> of key contaminants discharged above their groundwater "level," the value of the appropriate "level(s)," and if there is evidence that the concentrations are increasing; and 2) provide a statement of professional judgement/explanation (or reference documentation) supporting that the discharge of groundwater contaminants into the surface water is not anticipated to have unacceptable impacts to the receiving surface water, sediments, or eco-system.

\_\_\_\_\_ If no - (the discharge of "contaminated" groundwater into surface water is potentially significant) - continue after documenting: 1) the maximum known or reasonably suspected concentration<sup>3</sup> of each contaminant discharged above its groundwater "level," the value of the appropriate "level(s)," and if there is evidence that the concentrations are increasing; and 2) for any contaminants discharging into surface water in concentrations<sup>3</sup> greater than 100 times their appropriate groundwater "levels," the estimated total amount (mass in kg/yr) of each of these contaminants that are being discharged (loaded) into the surface water body (at the time of the determination), and identify if there is evidence that the amount of discharging contaminants is increasing.

\_\_\_\_\_ If unknown - enter "IN" status code in #8.

Rationale and Reference(s): \_\_\_\_\_  
\_\_\_\_\_  
\_\_\_\_\_  
\_\_\_\_\_  
\_\_\_\_\_  
\_\_\_\_\_  
\_\_\_\_\_  
\_\_\_\_\_  
\_\_\_\_\_  
\_\_\_\_\_  
\_\_\_\_\_  
\_\_\_\_\_  
\_\_\_\_\_  
\_\_\_\_\_  
\_\_\_\_\_  
\_\_\_\_\_  
\_\_\_\_\_  
\_\_\_\_\_  
\_\_\_\_\_  
\_\_\_\_\_  
\_\_\_\_\_

<sup>3</sup> As measured in groundwater prior to entry to the groundwater-surface water/sediment interaction (e.g., hyporheic) zone.

**Migration of Contaminated Groundwater Under Control  
Environmental Indicator (EI) RCRA Info code (CA750)**

6. Can the **discharge** of “contaminated” groundwater into surface water be shown to be “**currently acceptable**” (i.e., not cause impacts to surface water, sediments or eco-systems that should not be allowed to continue until a final remedy decision can be made and implemented<sup>4</sup>)?

\_\_\_\_\_ If yes - continue after either: 1) identifying the Final Remedy decision incorporating these conditions, or other site-specific criteria (developed for the protection of the site’s surface water, sediments, and eco-systems), and referencing supporting documentation demonstrating that these criteria are not exceeded by the discharging groundwater; OR 2) providing or referencing an interim-assessment,<sup>5</sup> appropriate to the potential for impact, that shows the discharge of groundwater contaminants into the surface water is (in the opinion of a trained specialists, including ecologist) adequately protective of receiving surface water, sediments, and eco-systems, until such time when a full assessment and final remedy decision can be made. Factors which should be considered in the interim-assessment (where appropriate to help identify the impact associated with discharging groundwater) include: surface water body size, flow, use/classification/habitats and contaminant loading limits, other sources of surface water/sediment contamination, surface water and sediment sample results and comparisons to available and appropriate surface water and sediment “levels,” as well as any other factors, such as effects on ecological receptors (e.g., via bio-assays/benthic surveys or site-specific ecological Risk Assessments), that the overseeing regulatory agency would deem appropriate for making the EI determination.

\_\_\_\_\_ If no - (the discharge of “contaminated” groundwater can not be shown to be “**currently acceptable**”) - skip to #8 and enter “NO” status code, after documenting the currently unacceptable impacts to the surface water body, sediments, and/or eco-systems.

\_\_\_\_\_ If unknown - skip to 8 and enter “IN” status code.

Rationale and Reference(s): \_\_\_\_\_  
\_\_\_\_\_  
\_\_\_\_\_  
\_\_\_\_\_  
\_\_\_\_\_  
\_\_\_\_\_  
\_\_\_\_\_  
\_\_\_\_\_

<sup>4</sup> Note, because areas of inflowing groundwater can be critical habitats (e.g., nurseries or thermal refugia) for many species, appropriate specialist (e.g., ecologist) should be included in management decisions that could eliminate these areas by significantly altering or reversing groundwater flow pathways near surface water bodies.

<sup>5</sup> The understanding of the impacts of contaminated groundwater discharges into surface water bodies is a rapidly developing field and reviewers are encouraged to look to the latest guidance for the appropriate methods and scale of demonstration to be reasonably certain that discharges are not causing currently unacceptable impacts to the surface waters, sediments or eco-systems.



**Migration of Contaminated Groundwater Under Control  
Environmental Indicator (EI) RCRA Info code (CA750)**


Page 8


8. Check the appropriate RCRA Info status codes for the Migration of Contaminated Groundwater Under Control EI (event code CA750), and obtain Supervisor (or appropriate Manager) signature and date on the EI determination below (attach appropriate supporting documentation as well as a map of the facility).

**YE** - Yes, "Migration of Contaminated Groundwater Under Control" has been verified. Based on a review of the information contained in this EI determination, it has been determined that the "Migration of Contaminated Groundwater" is "Under Control" at the \_\_\_\_\_ facility, EPA ID # \_\_\_\_\_, located at \_\_\_\_\_. Specifically, this determination indicates that the migration of "contaminated" groundwater is under control, and that monitoring will be conducted to confirm that contaminated groundwater remains within the "existing area of contaminated groundwater" This determination will be re-evaluated when the Agency becomes aware of significant changes at the facility.

**NO** - Unacceptable migration of contaminated groundwater is observed or expected.

**IN** - More information is needed to make a determination.

Completed by  Date \_\_\_\_\_  
Kenneth Herstowski  
Project Manager

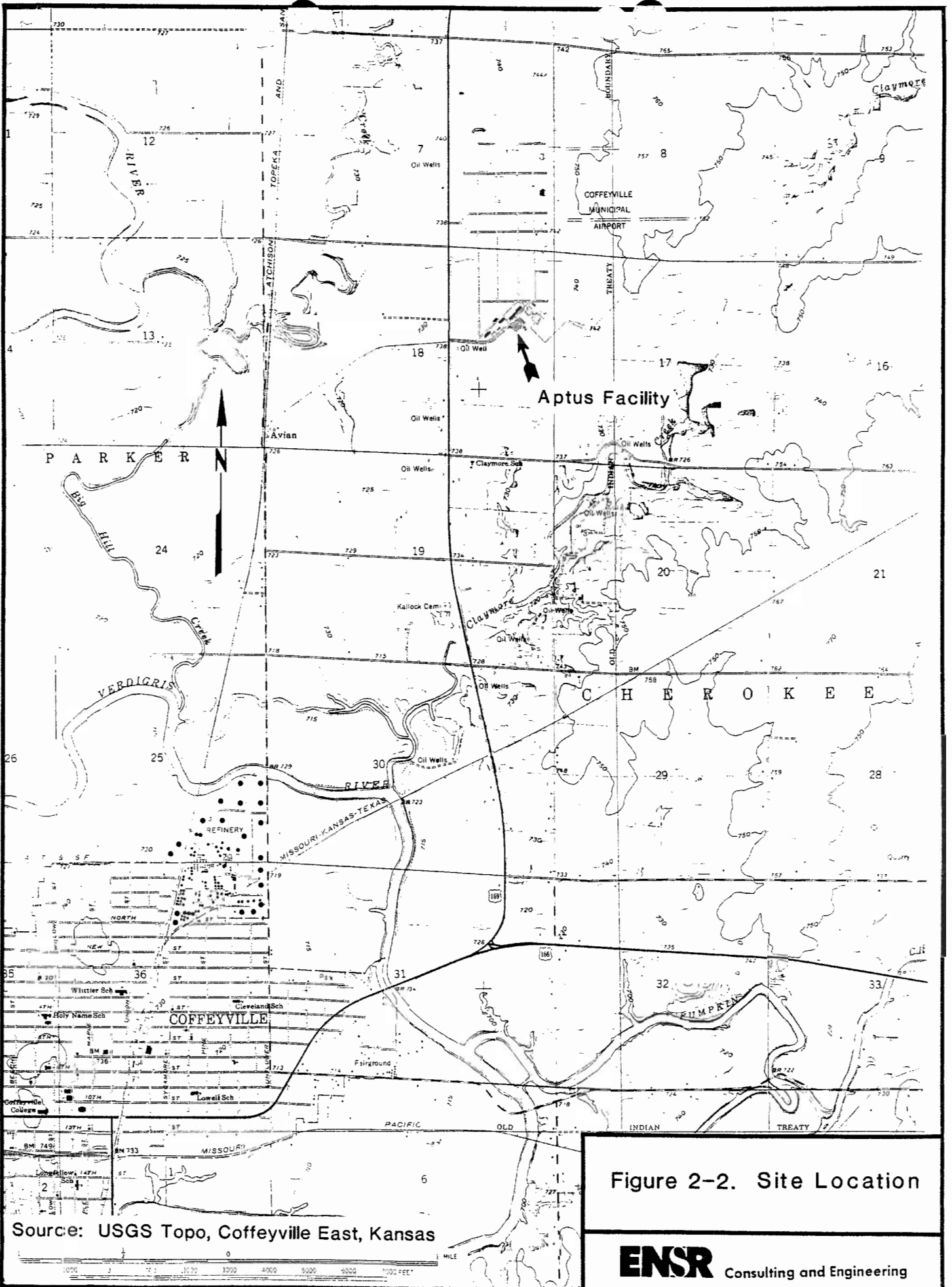
Supervisor  Date 9/24/01  
John Smith  
Chief, RCAP Branch  
EPA Region 7

Locations where References may be found:

RCRA Records Center  
EPA Region 7  
901 N. 5<sup>th</sup> St.  
Kansas City, KS 66101

Contact telephone and e-mail numbers

(name) Ken Herstowski \_\_\_\_\_  
(phone #) 9135517631 \_\_\_\_\_  
(e-mail) herstowski.ken@epa.gov \_\_\_\_\_



Source: USGS Topo, Coffeyville East, Kansas

Figure 2-2. Site Location

**ENSR** Consulting and Engineering