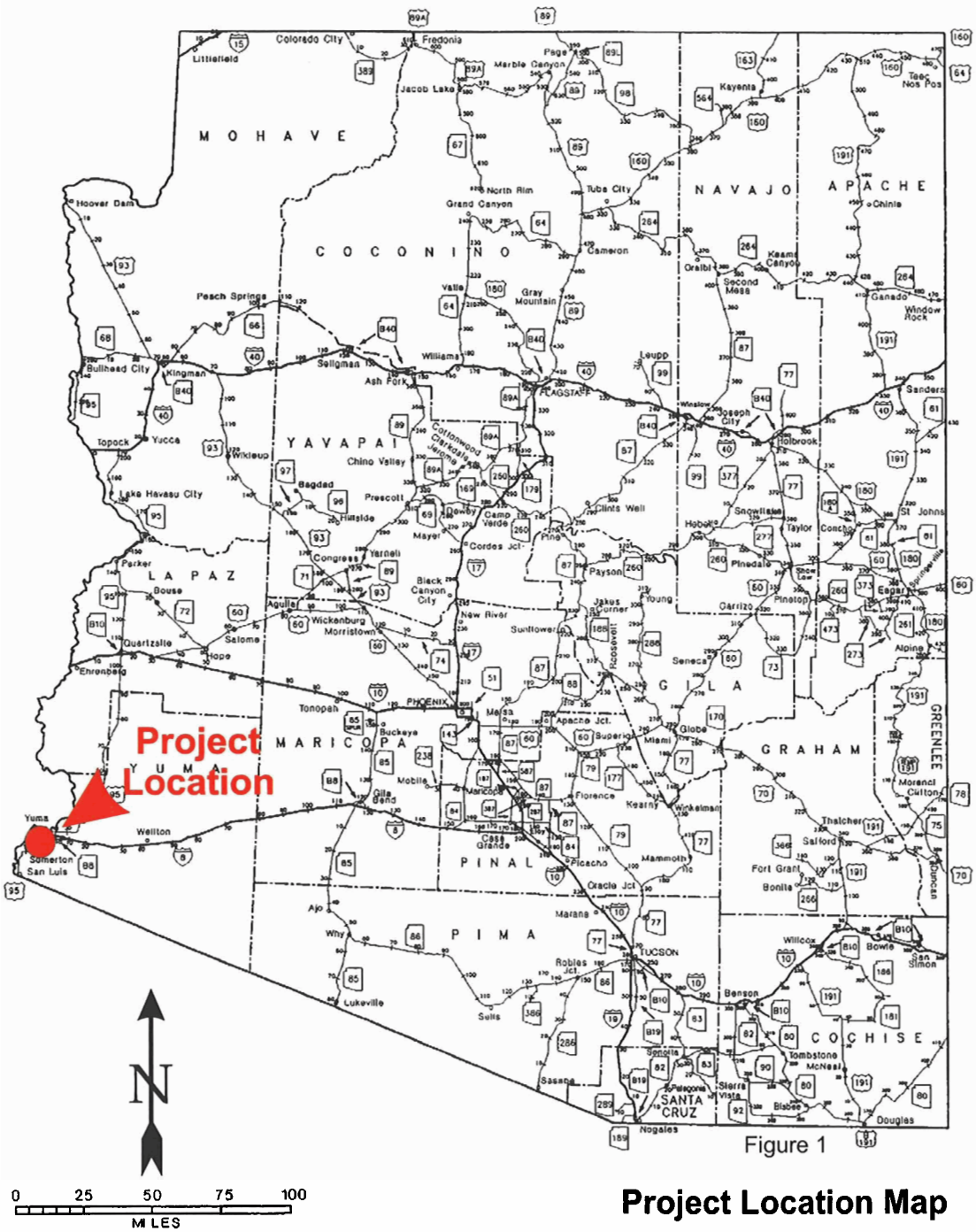

0 25 50 75 100
MILES

Project Location Map

B &.C Colonia
Yuma, Yuma Co., Arizona

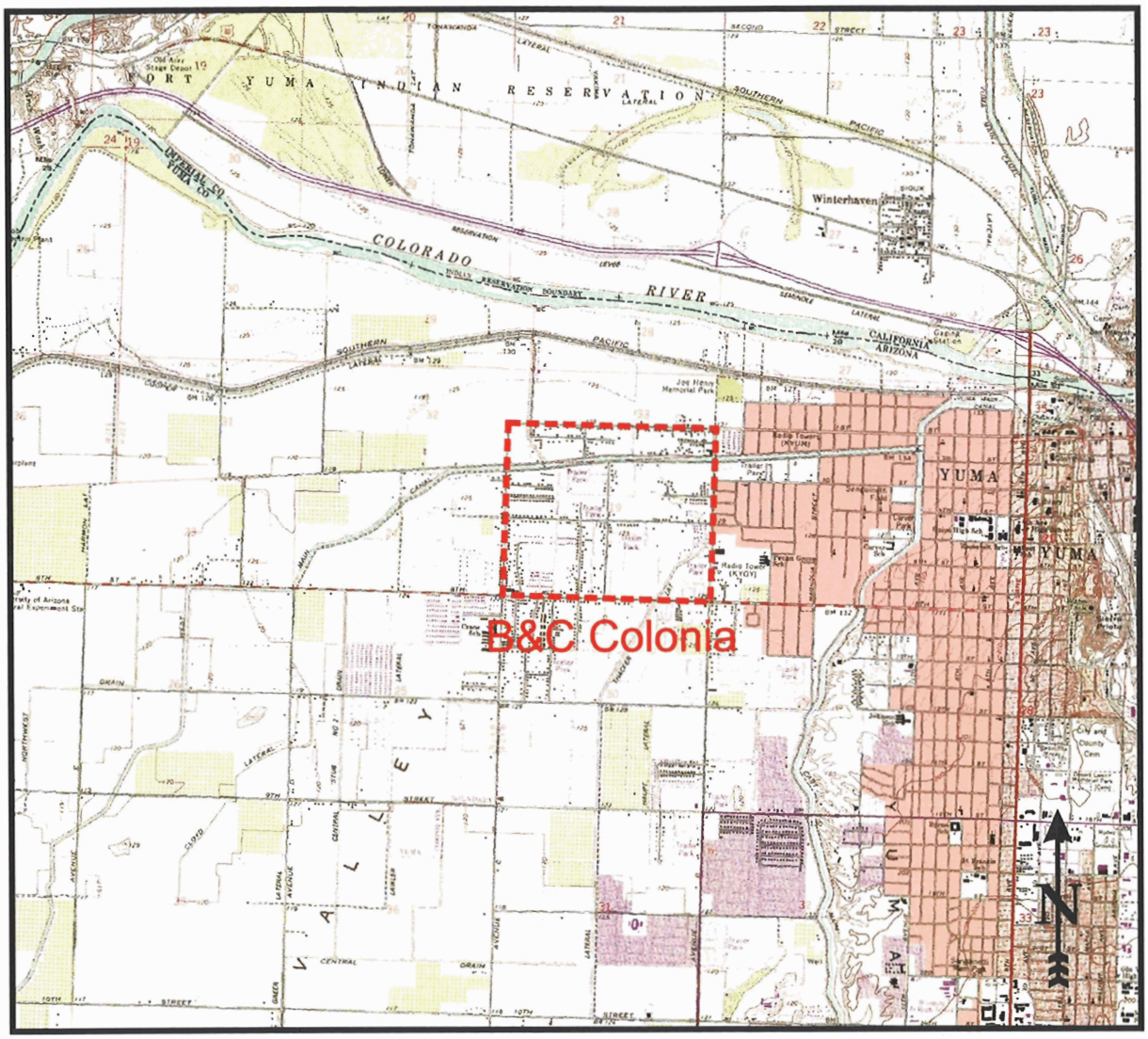

Source: USGS Yuma West 7.5 Min. Topographic Quad.

Figure 2

1 mile

Project Area Map

B&C Colonia
Yuma, Yuma Co., Arizona

Alternative 2: Gravity and Lift Stations Collection System to Existing Interceptor

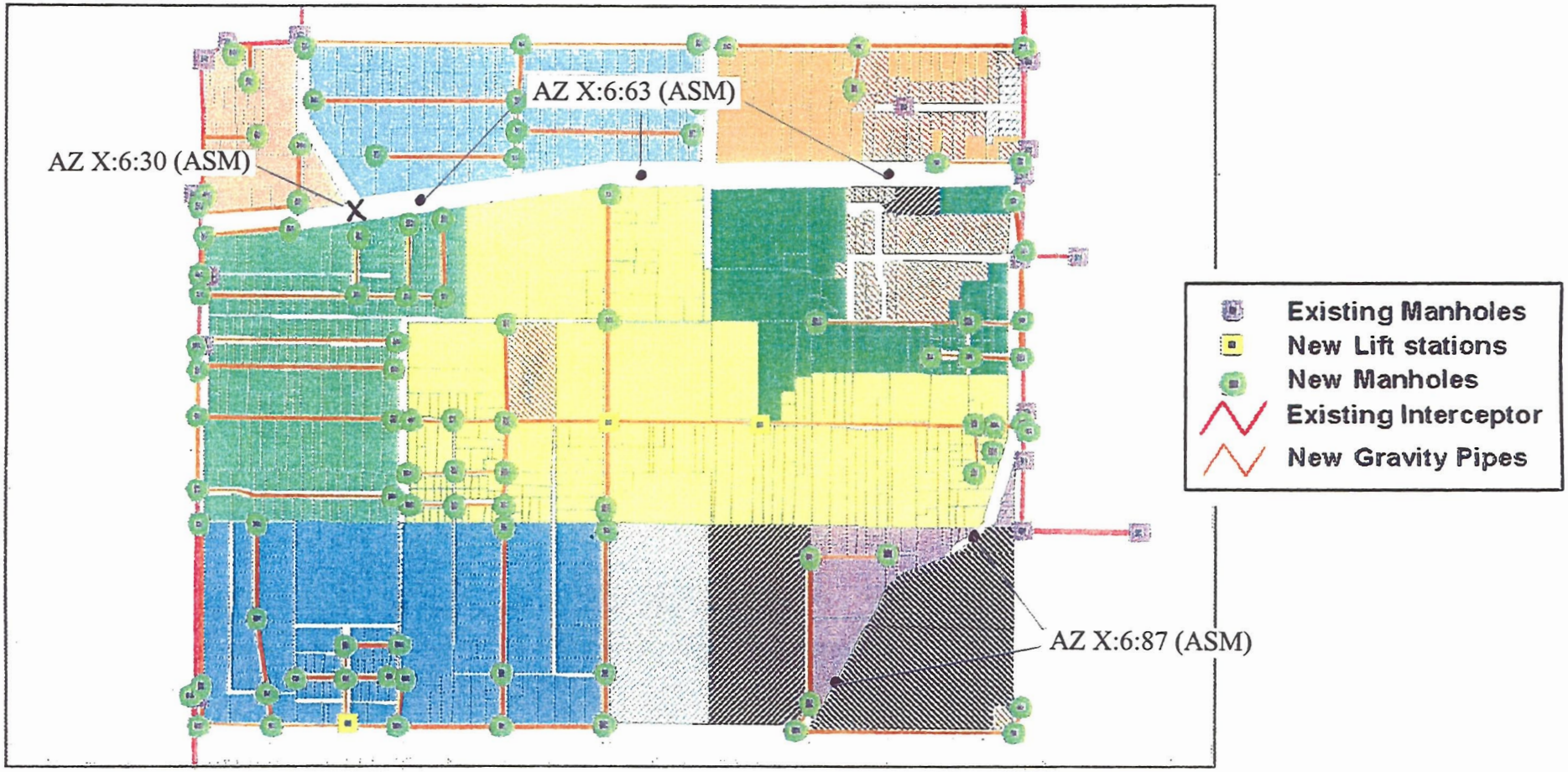

Figure 4

Figure 3

Site Aerial Photograph - B&C Colonia

Alternative 3: Gravity and Lift Stations Collection System, With New Interceptor

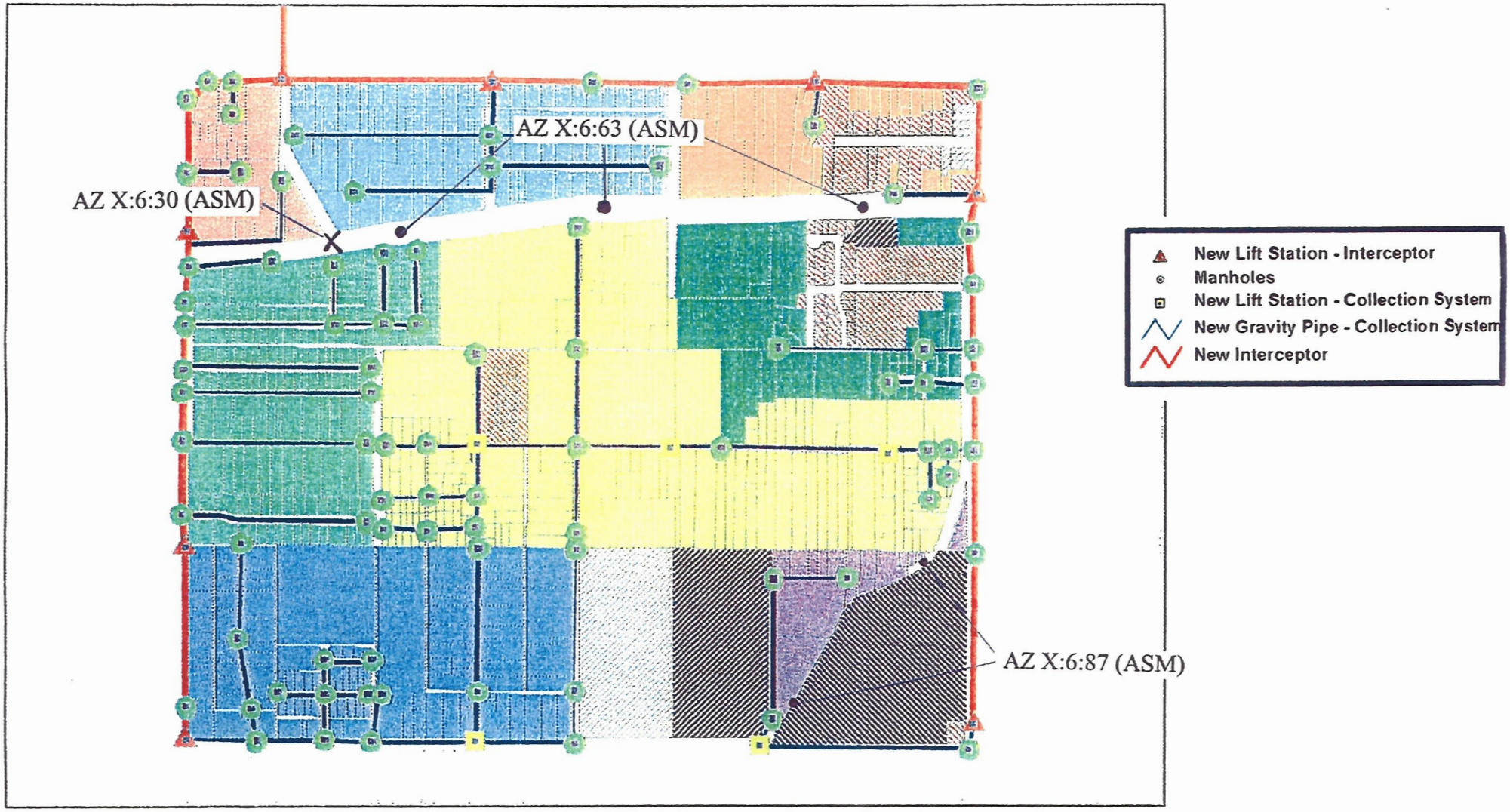

Figure 5