Figure 1 - Locus Map

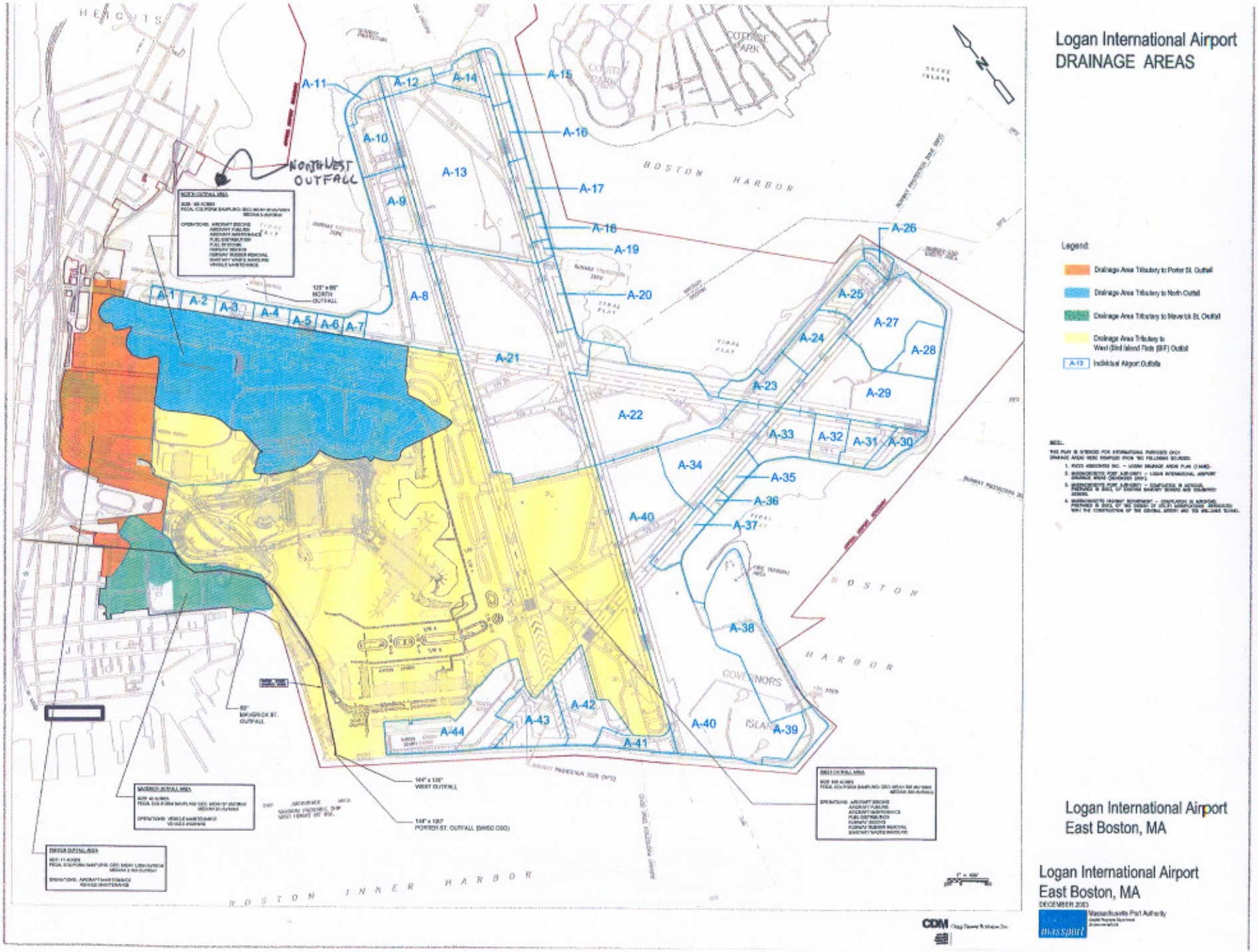

Figure 2 - Existing Drainage

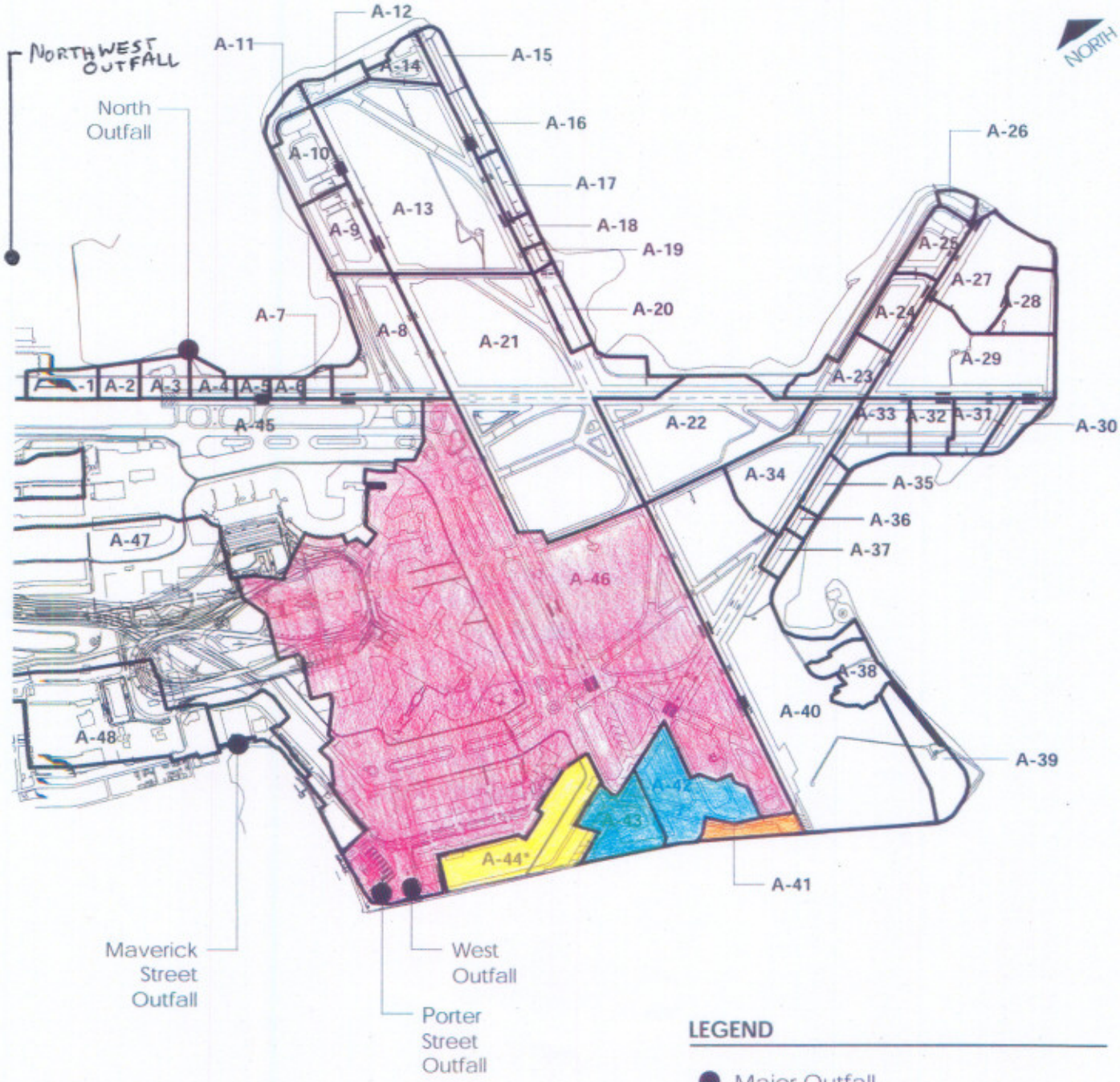

LEGEND

● Major Outfall

A-1 through A-48 Drainage Area

* Watershed A-44 is tributary to Watershed A-46 except under overflow conditions when portions of the flow from A-44 will discharge to the A-44 outfall.

Figure 3 - Drainage after Construction

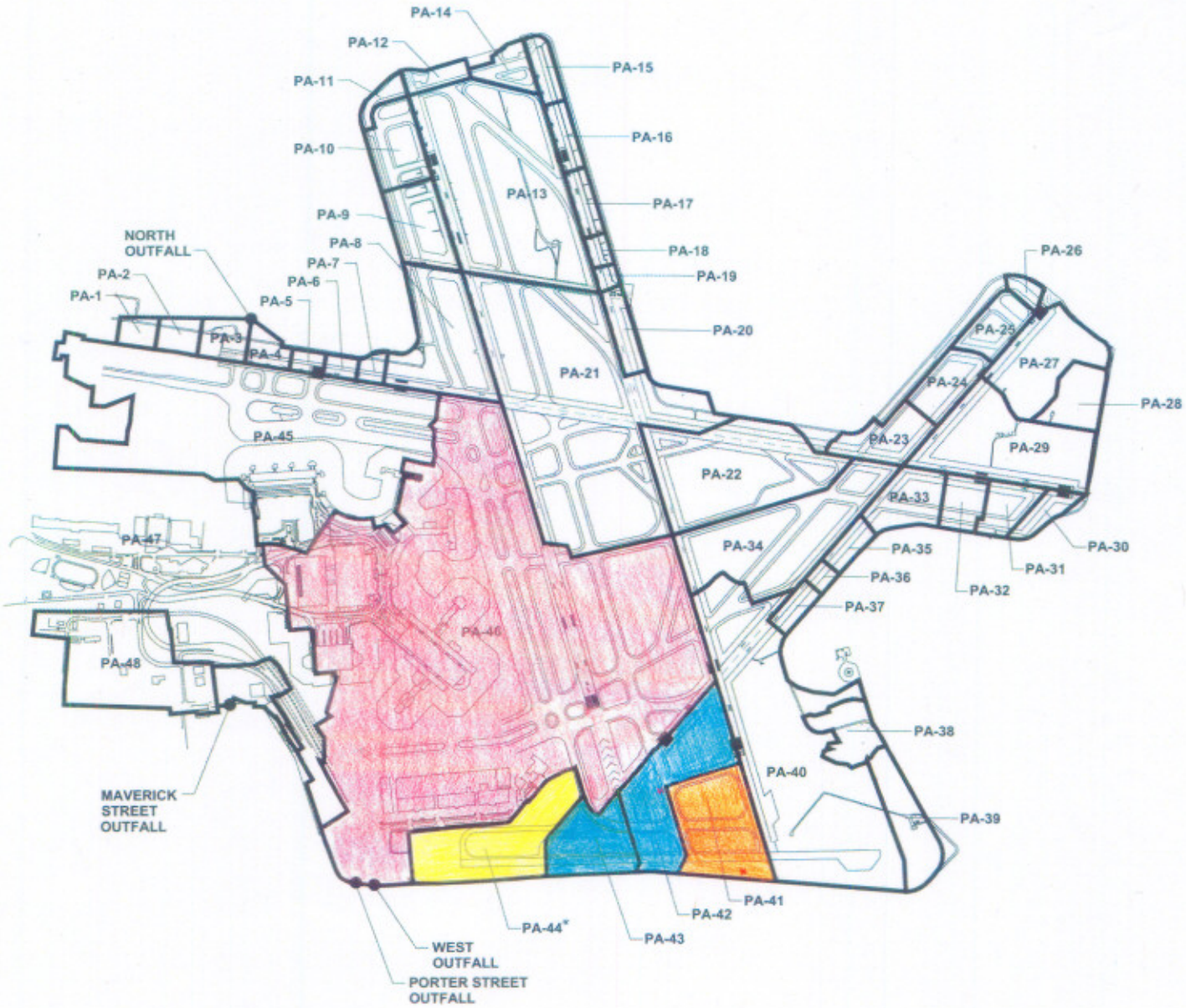

LEGEND

● Major Outfall

* Watershed A-44 is tributary to Watershed A-46.

massport

Proposed Drainage Areas