Click to return to main document

AS-BUILT DRAWINGS FOR EAST BRANCH HOUSATONIC RIVER REMEDIATION PROJECT PHASE 3 PITTSFIELD, MASSACHUSETTS

WESTON SOLUTIONS

SEVENSON ENVIRONMENTAL SERVICES, INC.

UNITED STATES ENVIRONMENTAL PROTECTION AGENCY

US Army Corps of Engineers New England District

Hill engineers architects planners

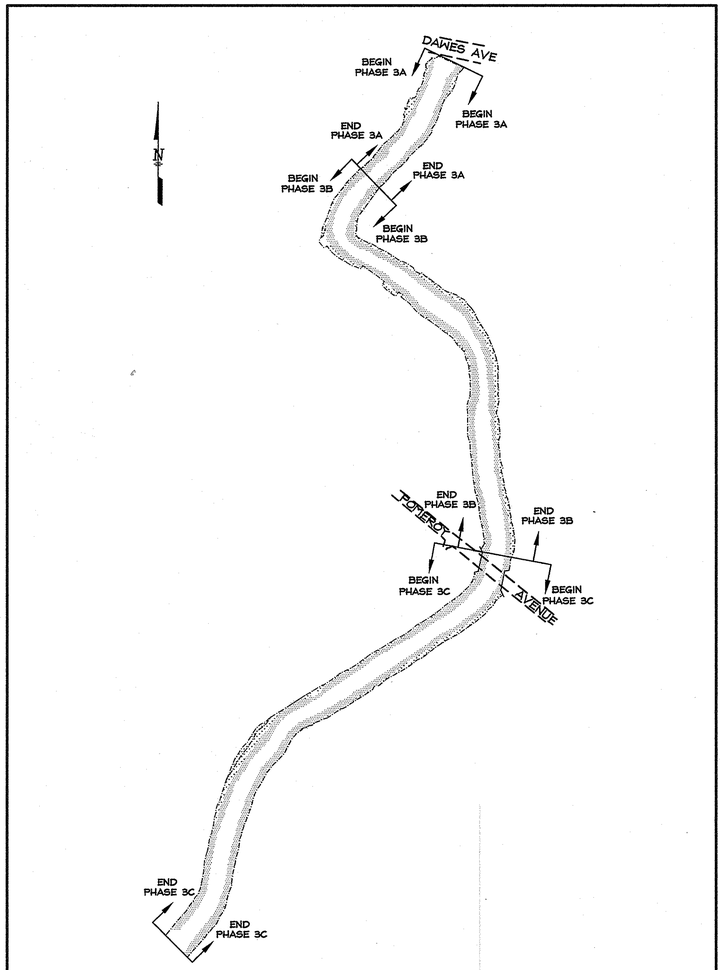

LOCUS
SCALE: 1"=200'

SHEET INDEX:

G-100 - TITLE SHEET

C-101 & C-102 - KEY MAPS

C-103 TO C-106 PLANS (STATIONS 543+50 TO 547+50) (CELLS 23/24)

C-107 TO C-110 PLANS (STATIONS 547+50 TO 552+00) (CELLS 25/26)

C-111 TO C-112 PLANS (STATIONS 552+00 TO 553+75) (CELLS 27/28)

C-113 TO C-118 PLANS (STATIONS 553+75 TO 560+25) (CELLS 29/30 THRU 31/32)

C-119 TO C-124 PLANS (STATIONS 560+25 TO 568+00) (CELLS 33/34 THRU 39S/40S)

C-124 TO C-130 PLANS (STATIONS 568+00 TO 575+45) (CELLS 39 THRU 45)

C-301 TO C-305 SECTIONS (STATIONS 543+75 TO 547+50) (CELLS 23/24)

C-306 TO C-311 SECTIONS (STATIONS 547+75 TO 552+00) (CELLS 25/26)

C-312 TO C-314 SECTIONS (STATIONS 552+25 TO 553+75) (CELLS 27/28)

C-315 TO C-324 SECTIONS (STATIONS 554+00 TO 560+25) (CELLS 29/30 THRU 31/32)

C-325 TO C-334 SECTIONS (STATIONS 560+50 TO 568+00) (CELLS 33/34 THRU 39S/40S)

C-335 TO C-343 SECTIONS (STATIONS 568+25 TO 575+45) (CELLS 39 THRU 45)

C-501 AS-BUILT DETAILS

Hill engineers architects planners
50 Depot Street
Dalton, MA 01226
(413) 684-0925
41 Park Street
Adams, MA 01220
(413) 743-0013
www.hillengineers.com

REV.	DESCRIPTION	DR'N	CK'D.	DATE
A	ISSUED FOR COMMENT	JR		5-18-06
B	GENERAL REVISIONS	TMA		1-26-07

A COPY OF THE DATA IN THIS DRAWING FILE IS MAINTAINED AT THE OFFICES OF HILL ENGINEERS, ARCHITECTS, PLANNERS. THE INTERPRETATION AND REVISION OF THIS DATA IS THE SOLE RESPONSIBILITY OF THE USER.

WESTON SOLUTIONS, INC
EAST BRANCH HOUSATONIC RIVER, PHASE 3
BELOW DAWES AVE. BRIDGE, PITTSFIELD MA

DRAWING TITLE: TITLE SHEET

PROJECT DESCRIPTION: PHASE 3 AS-BUILT DRAWINGS

DRAWN BY	JR
DATE DRAWN	5-5-06
SCALE	AS-NOTED
APV'D BY	

CAD CODE: SRV-758-G0.DWG

GRAPHIC SCALE:

PROJECT NUMBER: SRV-758-56

DRAWING NUMBER	REV.
G-100	B

LEGEND

- BANK PLANTINGS
- BANK RIPRAP ARMOR
- 550+00 — BANK/RIVERBED SECTION
- LIMIT OF EXCAVATION
- DESIGN CENTERLINE OF RIVER
- 25 — CELL DESIGNATION
- WING DEFLECTOR (TYPICAL)
- BOULDERS (TYPICAL)
- EDGE OF PAVEMENT
- EXISTING BUILDING

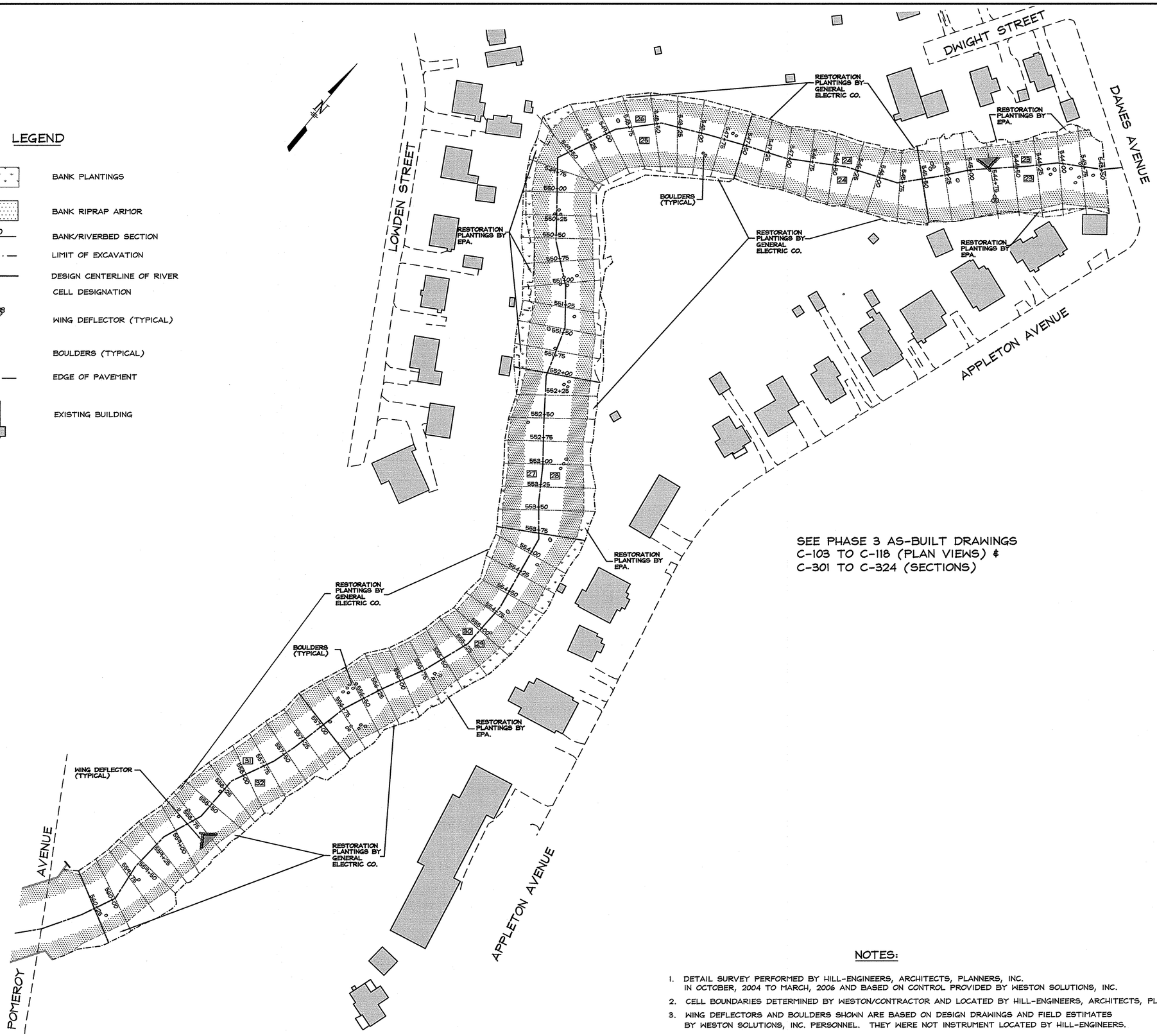

SEE PHASE 3 AS-BUILT DRAWINGS
C-103 TO C-118 (PLAN VIEWS) &
C-301 TO C-324 (SECTIONS)

NOTES:

1. DETAIL SURVEY PERFORMED BY HILL-ENGINEERS, ARCHITECTS, PLANNERS, INC. IN OCTOBER, 2004 TO MARCH, 2006 AND BASED ON CONTROL PROVIDED BY WESTON SOLUTIONS, INC.
2. CELL BOUNDARIES DETERMINED BY WESTON/CONTRACTOR AND LOCATED BY HILL-ENGINEERS, ARCHITECTS, PLANNERS, INC.
3. WING DEFLECTORS AND BOULDERS SHOWN ARE BASED ON DESIGN DRAWINGS AND FIELD ESTIMATES BY WESTON SOLUTIONS, INC. PERSONNEL. THEY WERE NOT INSTRUMENT LOCATED BY HILL-ENGINEERS.

Hill engineers architects planners
50 Depot Street
Dalton, MA 01226
(413) 684-0925
41 Park Street
Adams, MA 01220
(413) 743-0013
www.hillengineers.com

REV.	DESCRIPTION	DR'N	CK'D.	DATE
A	ISSUED FOR COMMENT	JR		5-18-06
B	GENERAL REVISIONS	TMA		1-25-07

A COPY OF THE DATA IN THIS DRAWING FILE IS MAINTAINED AT THE OFFICES OF HILL ENGINEERS ARCHITECTS, PLANNERS, INC. THE INTERPRETATION, APPLICATION AND REVISION OF THIS DATA IS THE SOLE RESPONSIBILITY OF THE USER.

WESTON SOLUTIONS, INC
EAST BRANCH HOUSATONIC RIVER, PHASE 3
BELOW DAWES AVE. BRIDGE, PITTSFIELD MA

DRAWING TITLE: KEY MAP STATIONS 543+50 TO 560+25

PROJECT DESCRIPTION: PHASE 3 AS-BUILT DRAWINGS

DRAWN BY	JR
DATE DRAWN	5-5-06
SCALE	1"=50'
APV'D BY	

CAD CODE: phase 3b & 3c overall asbuilt

GRAPHIC SCALE: 0 50 100

PROJECT NUMBER: SRV-758-56

DRAWING NUMBER	REV.
C-101	B

LEGEND

- BANK PLANTINGS
- BANK RIPRAP ARMOR
- 569+00 — BANK/RIVERBED SECTION
- LIMIT OF EXCAVATION
- DESIGN CENTERLINE OF RIVER
- 40 — CELL DESIGNATION
- WING DEFLECTOR (TYPICAL)
- BOULDERS (TYPICAL)
- EDGE OF PAVEMENT
- EXISTING FENCE
- EXISTING BUILDING

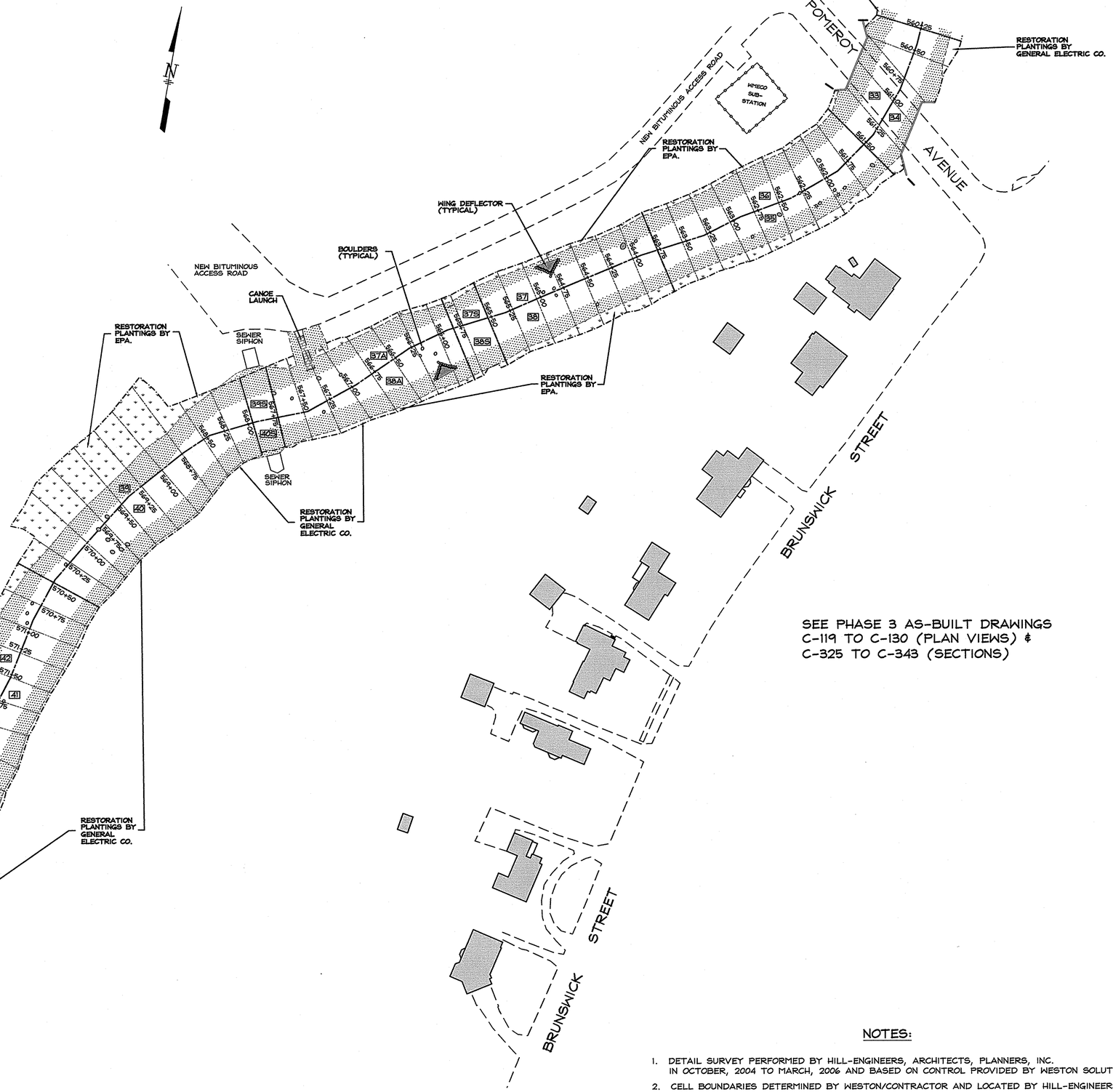

NOTES:

1. DETAIL SURVEY PERFORMED BY HILL-ENGINEERS, ARCHITECTS, PLANNERS, INC. IN OCTOBER, 2004 TO MARCH, 2006 AND BASED ON CONTROL PROVIDED BY WESTON SOLUTIONS, INC.
2. CELL BOUNDARIES DETERMINED BY WESTON/CONTRACTOR AND LOCATED BY HILL-ENGINEERS, ARCHITECTS, PLANNERS, INC.
3. WING DEFLECTORS AND BOULDERS SHOWN ARE BASED ON DESIGN DRAWINGS AND FIELD ESTIMATES BY WESTON SOLUTIONS, INC. PERSONNEL. THEY WERE NOT INSTRUMENT LOCATED BY HILL-ENGINEERS.

Hill engineers architects planners
50 Depot Street
Dalton, MA 01226
(413) 684-0925
41 Park Street
Adams, MA 01220
(413) 743-0013
www.hillengineers.com

REV.	DESCRIPTION	DR'N	CK'D	DATE
A	ISSUED FOR COMMENT	JR		5-18-06
B	GENERAL REVISIONS	TMA		1-26-07

A COPY OF THE DATA IN THIS DRAWING FILE IS MAINTAINED AT THE OFFICES OF HILL ENGINEERS, ARCHITECTS, PLANNERS, INC. THE INTERPRETATION, APPLICATION AND REVISION OF THIS DATA IS THE SOLE RESPONSIBILITY OF THE USER.

WESTON SOLUTIONS, INC
EAST BRANCH HOUSATONIC RIVER, PHASE 3
BELOW POMEROY AVE. BRIDGE, PITTSFIELD MA

DRAWING TITLE: KEY MAP STATIONS 560+25 TO 575+45

PROJECT DESCRIPTION: PHASE 3 AS-BUILT DRAWINGS

DRAWN BY	JR
DATE DRAWN	5-5-06
SCALE	1"=50'
APV'D BY	

CAD CODE: phase 3b & 3c overall asbuilt

GRAPHIC SCALE: 0 50 100

PROJECT NUMBER: SRV-758-56

DRAWING NUMBER	REV.
C-102	B

LEGEND

- ×1127 — HILL ENGINEERS, ARCHITECTS, PLANNERS, INC. TOPO POINTS
- DENOTES TSCA EXCAVATION (FULL DEPTH)
- DENOTES TSCA EXCAVATION (DEPTH SHOWN)
- APPROVED UNDER EXCAVATION
- APPROVED OVER EXCAVATION
- ADDITIONAL EXCAVATION BEYOND DESIGN LIMITS FOR GE FLOODPLAIN REMEDIATION.
- 544+00 — RIVER/BANK SECTIONS
- DESIGN CENTERLINE OF RIVER
- LIMIT OF EXCAVATION
- ORIGINAL TOE

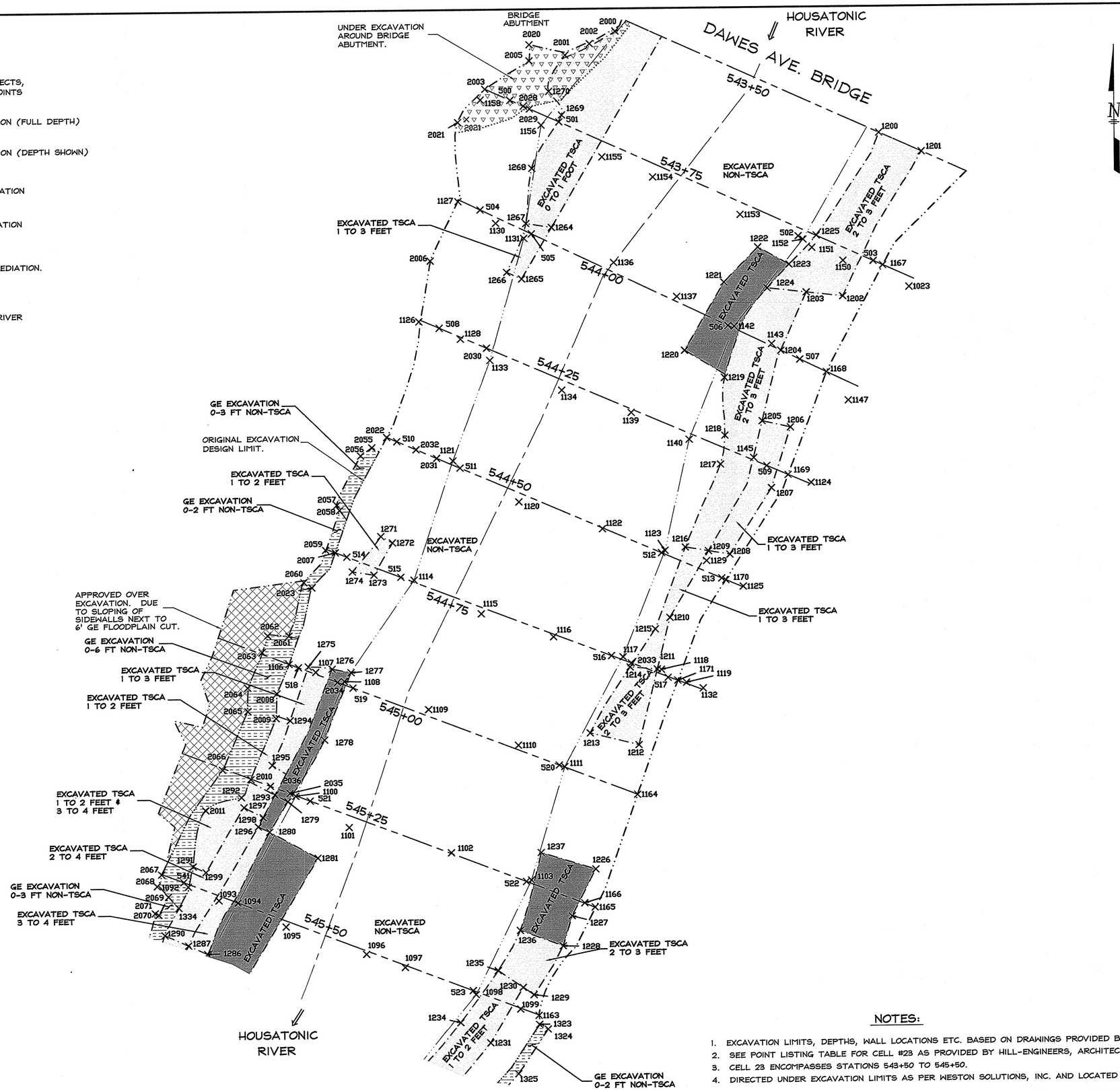

NOTES:

1. EXCAVATION LIMITS, DEPTHS, WALL LOCATIONS ETC. BASED ON DRAWINGS PROVIDED BY WESTON SOLUTIONS, INC.
2. SEE POINT LISTING TABLE FOR CELL #23 AS PROVIDED BY HILL-ENGINEERS, ARCHITECTS, PLANNERS, INC.
3. CELL 23 ENCOMPASSES STATIONS 543+50 TO 545+50.
4. DIRECTED UNDER EXCAVATION LIMITS AS PER WESTON SOLUTIONS, INC. AND LOCATED BY HILL-ENGINEERS.

Hill engineers architects planners
50 Depot Street
Dalton, MA 01226
(413) 684-0925
41 Park Street
Adams, MA 01220
(413) 743-0013
www.hillengineers.com

REV.	DESCRIPTION	DR'N	CK'D.	DATE
A	ISSUED FOR COMMENT	JR		2-2-05
B	GENERAL REVISIONS	TMA		1-22-07

A COPY OF THE DATA IN THIS DRAWING FILE IS MAINTAINED AT THE OFFICES OF HILL ENGINEERS, ARCHITECTS, PLANNERS, INC. THE INTERPRETATION, APPLICATION AND REVISION OF THIS DATA IS THE SOLE RESPONSIBILITY OF THE USER.

WESTON SOLUTIONS, INC.
EAST BRANCH HOUSATONIC RIVER, PHASE 3
FROM DAWES AVENUE BRIDGE, PITTSFIELD, MA

DRAWING TITLE: AS-BUILT EXCAVATION PLAN STATIONS 543+50 TO 545+50

PROJECT DESCRIPTION: PHASE 3 AS-BUILT DRAWINGS

DRAWN BY	JR
DATE DRAWN	2-2-05
SCALE	1"=10'
APV'D BY	

CAD CODE: AS-BUILT CELLS 23 &24.DWG

GRAPHIC SCALE: 0 10 20

PROJECT NUMBER: SRV-758-56

DRAWING NUMBER: C-103 REV. B

LEGEND

- x1127 — HILL ENGINEERS, ARCHITECTS, PLANNERS, INC. TOPO POINTS
- RIPRAP ARMOR
- BANK PLANTINGS
- GEOCELL
- 544+00 — RIVER/BANK SECTIONS
- DESIGN CENTERLINE OF RIVER
- LIMITS OF EXCAVATION
- 979 / 980 — AS-BUILT CONTOURS
- TOP OF BANK RIPRAP ARMOR
- NEW TOE
- RESTORATION LIMITS (I.E. NO EXCAVATION PERFORMED)

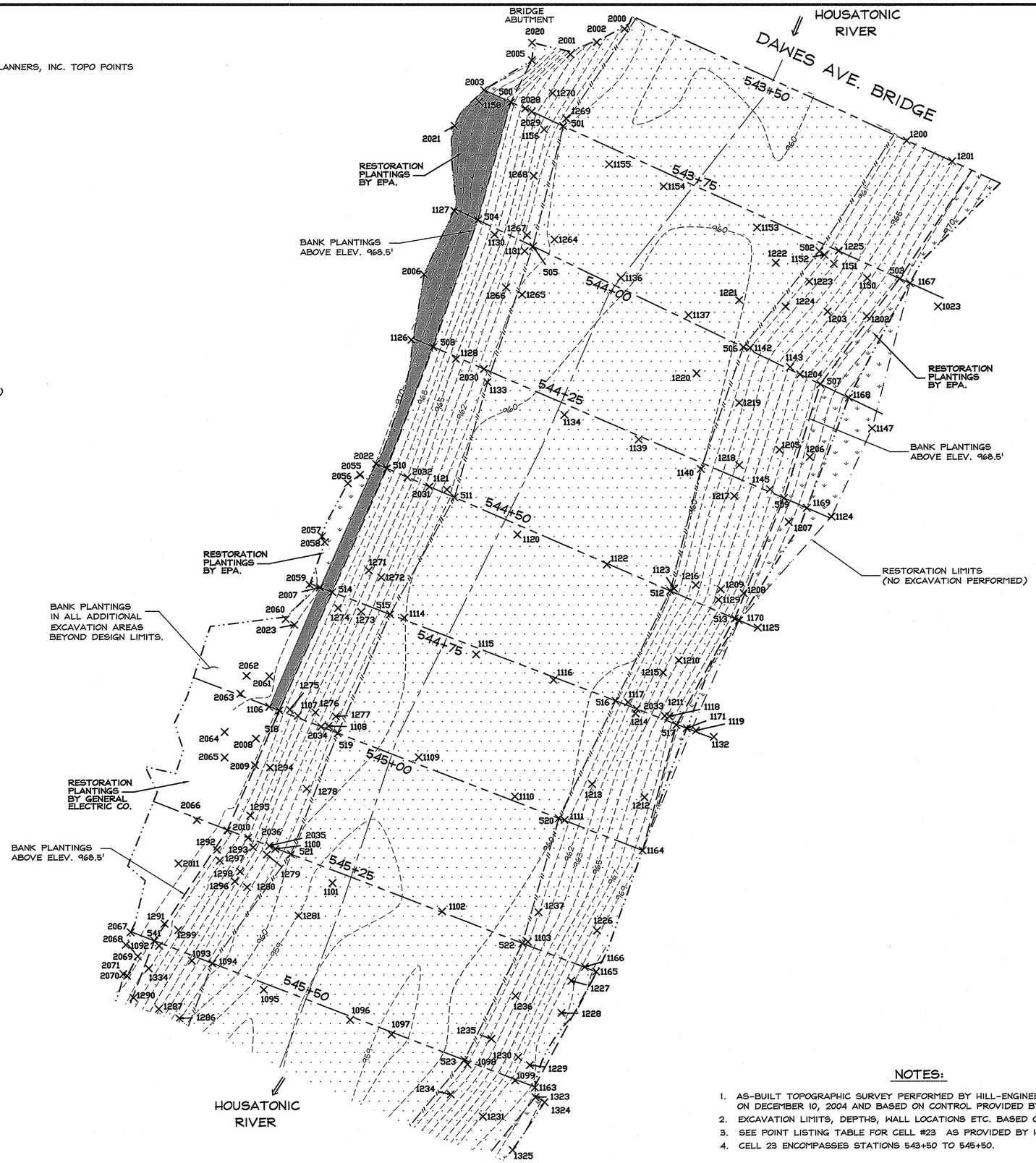

NOTES:

1. AS-BUILT TOPOGRAPHIC SURVEY PERFORMED BY HILL-ENGINEERS, ARCHITECTS, PLANNERS, INC. ON DECEMBER 10, 2004 AND BASED ON CONTROL PROVIDED BY WESTON SOLUTIONS, INC..
2. EXCAVATION LIMITS, DEPTHS, WALL LOCATIONS ETC. BASED ON DRAWINGS PROVIDED BY WESTON SOLUTIONS, INC.
3. SEE POINT LISTING TABLE FOR CELL #23 AS PROVIDED BY HILL-ENGINEERS, ARCHITECTS, PLANNERS, INC.
4. CELL 23 ENCOMPASSES STATIONS 543+50 TO 545+50.

Hill engineers architects planners
50 Depot Street
Dalton, MA 01226
(413) 684-0925
41 Park Street
Adams, MA 01220
(413) 743-0013
www.hillengineers.com

REV.	DESCRIPTION	DR'N	CK'D.	DATE
A	ISSUED FOR COMMENT	JR		2-2-05
B	GENERAL REVISIONS	TMA		1-22-07

A COPY OF THE DATA IN THIS DRAWING FILE IS MAINTAINED AT THE OFFICES OF HILL ENGINEERS ARCHITECTS, PLANNERS, INC. THE INTERPRETATION, APPLICATION AND RESPONSIBILITY OF THIS DATA IS THE SOLE RESPONSIBILITY OF THE USER.

WESTON SOLUTIONS, INC.
EAST BRANCH HOUSATONIC RIVER, PHASE 3
FROM DAWES AVENUE BRIDGE, PITTSFIELD, MA

DRAWING TITLE: AS-BUILT RESTORATION PLAN STATIONS 543+50 TO 545+50

PROJECT DESCRIPTION: PHASE 3 AS-BUILT DRAWINGS

DRAWN BY	JR
DATE DRAWN	2-2-05
SCALE	1"=10'
APV'D BY	

CAD CODE: AS-BUILT CELLS 23 &24.DWG

GRAPHIC SCALE: 0 10 20

PROJECT NUMBER: SRV-758-56

DRAWING NUMBER	REV.
C-104	B

LEGEND

- ×2077 — HILL ENGINEERS, ARCHITECTS, PLANNERS, INC. TOPO POINTS
- DENOTES TSCA EXCAVATION (FULL DEPTH)
- DENOTES TSCA EXCAVATION (DEPTH SHOWN)
- APPROVED UNDER EXCAVATION
- ADDITIONAL EXCAVATION BEYOND DESIGN LIMITS FOR GE FLOODPLAIN REMEDIATION.
- 547+00 — RIVER/BANK SECTIONS
- DESIGN CENTERLINE OF RIVER
- LIMIT OF EXCAVATION
- ORIGINAL TOE

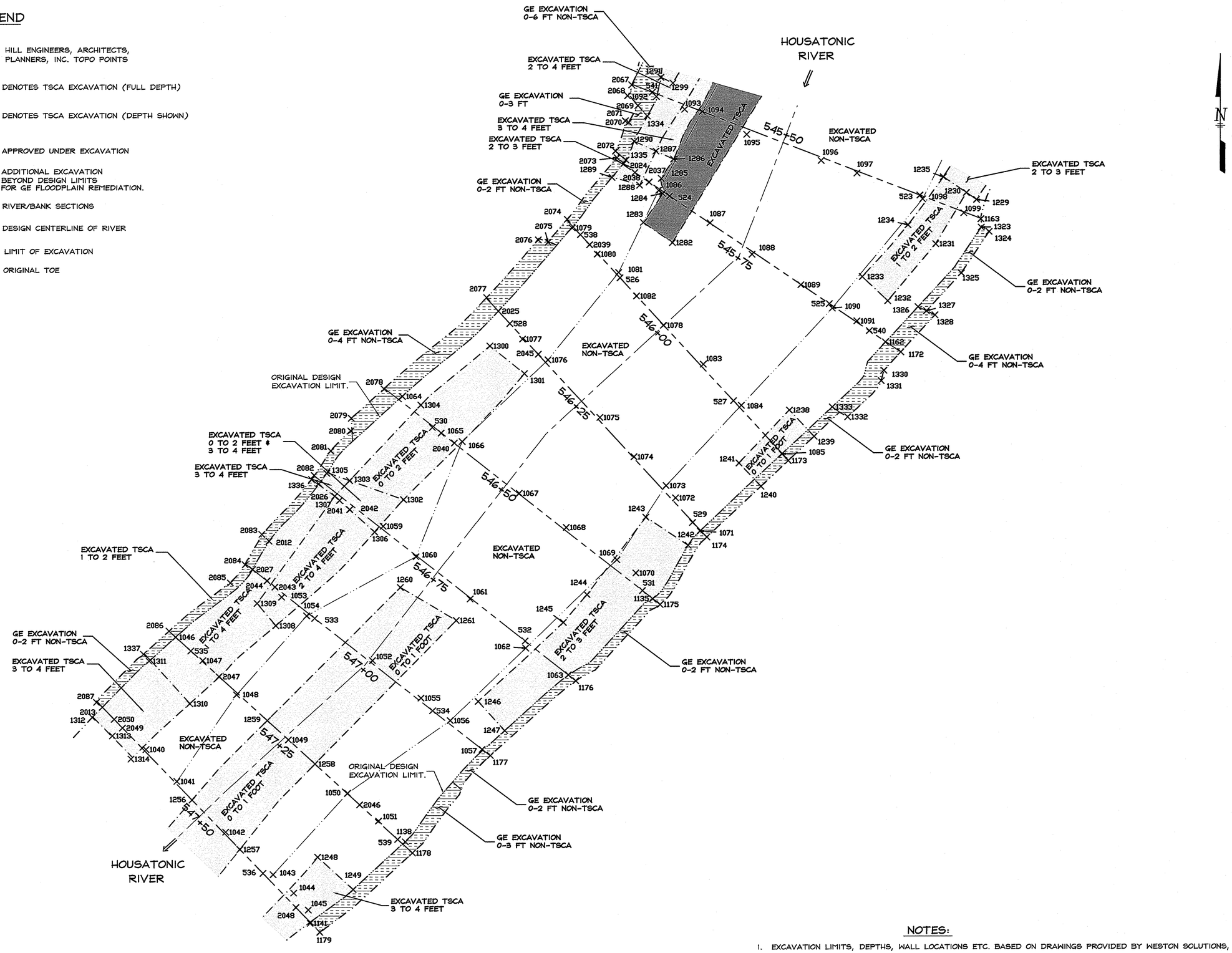

NOTES:

1. EXCAVATION LIMITS, DEPTHS, WALL LOCATIONS ETC. BASED ON DRAWINGS PROVIDED BY WESTON SOLUTIONS, INC.
2. SEE POINT LISTING TABLE FOR CELL #24 AS PROVIDED BY HILL-ENGINEERS, ARCHITECTS, PLANNERS, INC.
3. CELL #24 ENCOMPASSES STATIONS 545+50 TO 547+50.

Hill engineers architects planners
50 Depot Street
Dalton, MA 01226
(413) 684-0925
41 Park Street
Adams, MA 01220
(413) 743-0013
www.hillengineers.com

REV.	DESCRIPTION	DR'N	CK'D.	DATE
A	ISSUED FOR COMMENT	JR		2-2-05
B	GENERAL REVISIONS	TMA		1-22-07

A COPY OF THE DATA IN THIS DRAWING FILE IS MAINTAINED AT THE OFFICES OF HILL ENGINEERS, ARCHITECTS, PLANNERS, INC. THE INTERPRETATION, APPLICATION AND REVISION OF THIS DATA IS THE SOLE RESPONSIBILITY OF THE USER.

WESTON SOLUTIONS, INC.
EAST BRANCH HOUSATONIC RIVER, PHASE 3
FROM DAWES AVENUE BRIDGE, PITTSFIELD, MA

DRAWING TITLE: AS-BUILT EXCAVATION PLAN STATIONS 545+50 TO 547+50

PROJECT DESCRIPTION: PHASE 3 AS-BUILT DRAWINGS

DRAWN BY	JR
DATE DRAWN	2-2-05
SCALE	1"=10'
APV'D BY	

CAD CODE: AS-BUILT CELLS 23 #24.DWG

GRAPHIC SCALE: 0 10 20

PROJECT NUMBER: SRV-758-56

DRAWING NUMBER	REV.
C-105	B

LEGEND

×2077	HILL ENGINEERS, ARCHITECTS, PLANNERS, INC. TOPO POINTS
	RIPRAP ARMOR
	BANK PLANTINGS
547+00	RIVER/BANK SECTIONS
	DESIGN CENTERLINE OF RIVER
	LIMITS OF EXCAVATION
979 / 980	AS-BUILT CONTOURS
	TOP OF BANK RIPRAP ARMOR
	NEW TOE

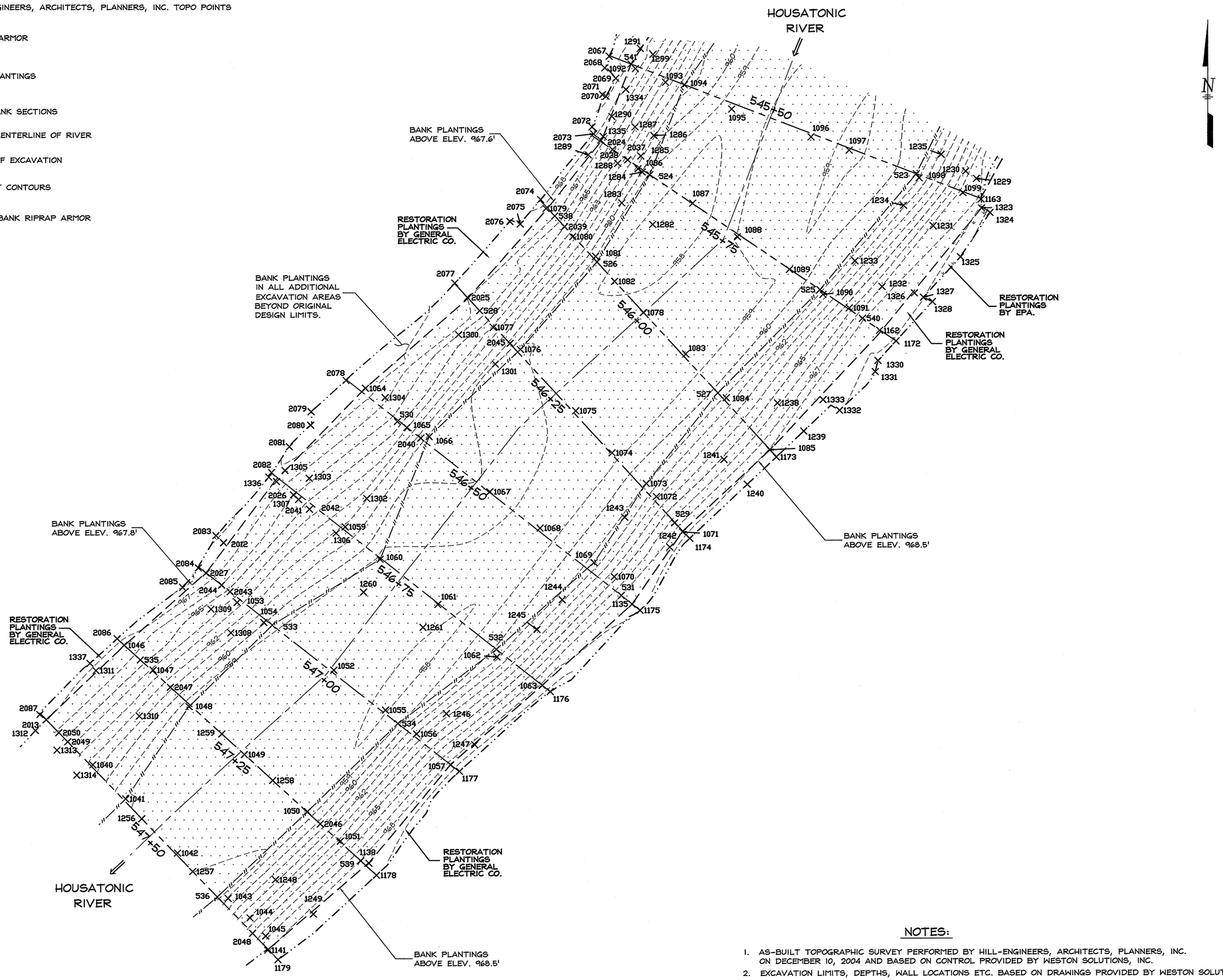

NOTES:

1. AS-BUILT TOPOGRAPHIC SURVEY PERFORMED BY HILL-ENGINEERS, ARCHITECTS, PLANNERS, INC. ON DECEMBER 10, 2004 AND BASED ON CONTROL PROVIDED BY WESTON SOLUTIONS, INC.
2. EXCAVATION LIMITS, DEPTHS, WALL LOCATIONS ETC. BASED ON DRAWINGS PROVIDED BY WESTON SOLUTIONS, INC.
3. SEE POINT LISTING TABLE FOR CELL #24 AS PROVIDED BY HILL-ENGINEERS, ARCHITECTS, PLANNERS, INC.
4. CELL #24 ENCOMPASSES STATIONS 545+50 TO 547+50.

Hill engineers architects planners
50 Depot Street
Dalton, MA 01226
(413) 684-0925
41 Park Street
Adams, MA 01220
(413) 743-0013
www.hillengineers.com

REV.	DESCRIPTION	DR'N	CK'D.	DATE
A	ISSUED FOR COMMENT	JR		2-2-05
B	GENERAL REVISIONS	TMA		1-22-07

A COPY OF THE DATA IN THIS DRAWING FILE IS MAINTAINED AT THE OFFICES OF HILL ENGINEERS ARCHITECTS, PLANNERS, INC. THE INTERPRETATION, APPLICATION AND REVISION OF THIS DATA IS THE SOLE RESPONSIBILITY OF THE USER.

WESTON SOLUTIONS, INC.
EAST BRANCH HOUSATONIC RIVER, PHASE 3
FROM DAWES AVENUE BRIDGE, PITTSFIELD, MA

DRAWING TITLE: AS-BUILT RESTORATION PLAN STATIONS 545+50 TO 547+50

PROJECT DESCRIPTION: PHASE 3 AS-BUILT DRAWINGS

DRAWN BY	JR
DATE DRAWN	2-2-05
SCALE	1"=10'
APV'D BY	

CAD CODE: AS-BUILT CELLS 23 &24.DWG

GRAPHIC SCALE: 0 10 20

PROJECT NUMBER: SRV-758-56

DRAWING NUMBER	REV.
C-106	B

LEGEND

x 1124	HILL ENGINEERS, ARCHITECTS, PLANNERS, INC. TOPO POINTS
	DESIGN CENTERLINE OF RIVER
	LIMIT OF EXCAVATION
548+25	RIVER/BANK SECTIONS
	DENOTES TSCA EXCAVATION (FULL DEPTH)
	DENOTES TSCA EXCAVATION (DEPTH SHOWN)
	APPROVED OVER EXCAVATION
	UNAPPROVED OVER EXCAVATION
	ADDITIONAL EXCAVATION BEYOND DESIGN LIMITS FOR GE FLOODPLAIN REMEDIATION.
	ORIGINAL TOE

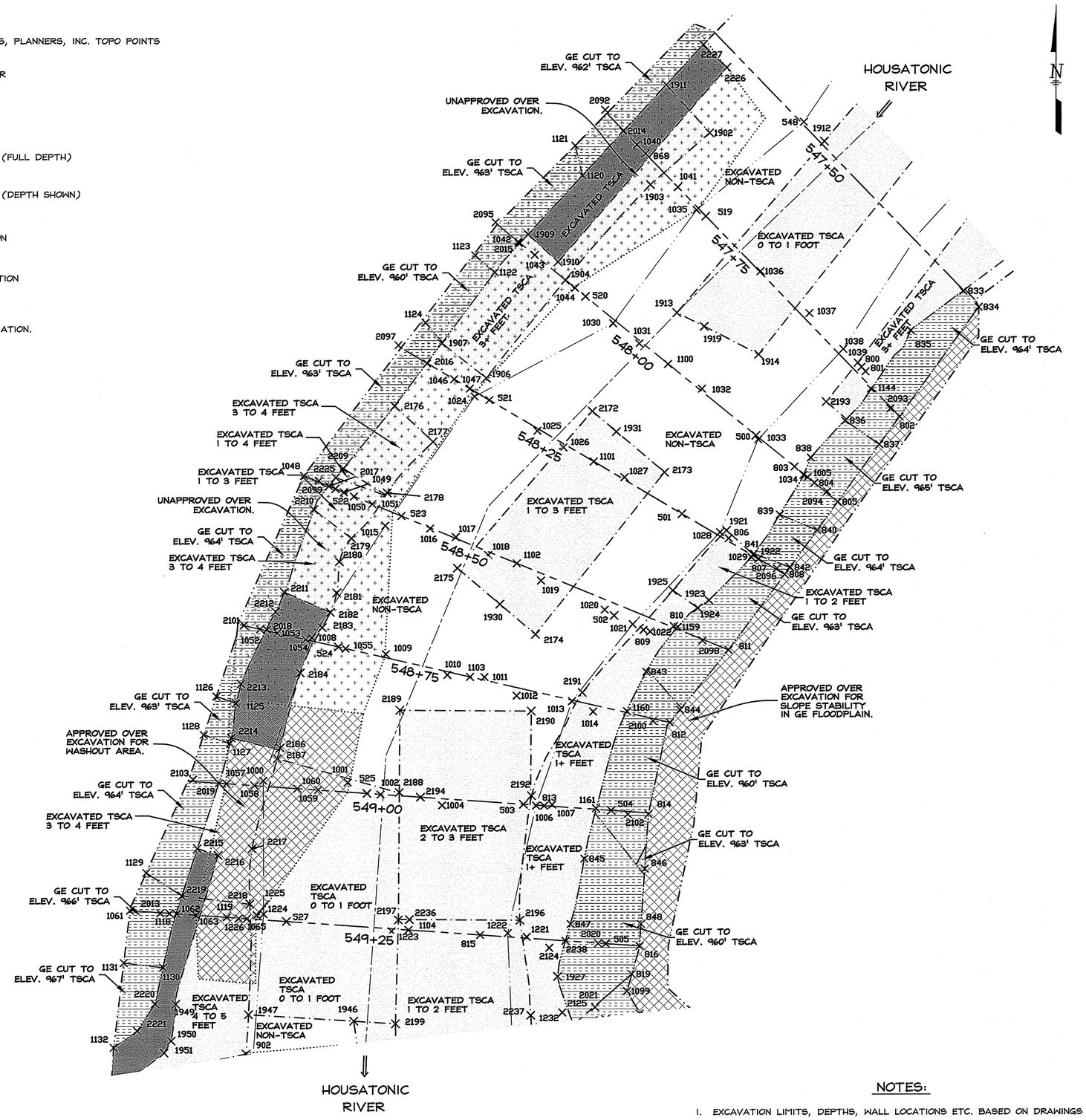

NOTES:

1. EXCAVATION LIMITS, DEPTHS, WALL LOCATIONS ETC. BASED ON DRAWINGS PROVIDED BY WESTON SOLUTIONS, INC.
2. SEE POINT LISTING TABLE FOR CELLS #25 & 26 AS PROVIDED BY HILL ENGINEERS, ARCHITECTS, PLANNERS, INC.
3. CELLS #25 (EAST SIDE) & 26 (WEST SIDE) ENCOMPASS STATIONS 547+50 TO 552+00.
4. DIRECTED OVER EXCAVATION LIMITS AS PER WESTON SOLUTIONS, INC. AND LOCATED BY HILL ENGINEERS.

Hill engineers architects planners
50 Depot Street
Dalton, MA 01226
(413) 684-0925
41 Park Street
Adams, MA 01220
(413) 743-0013
www.hillengineers.com

REV.	DESCRIPTION	DR'N	CK'D.	DATE
A	ISSUED FOR COMMENT	JR		5-18-06
B	GENERAL REVISIONS	TMA		1-22-07

A COPY OF THE DATA IN THIS DRAWING FILE IS MAINTAINED AT THE OFFICES OF HILL ENGINEERS, ARCHITECTS, PLANNERS, INC. THE INTERPRETATION, APPLICATION AND REVISION OF THIS DATA IS THE SOLE RESPONSIBILITY OF THE USER.

WESTON SOLUTIONS, INC
EAST BRANCH HOUSATONIC RIVER, PHASE 3
BELOW DAWES AVE. BRIDGE, PITTSFIELD MA

PROJECT DESCRIPTION: PHASE 3 RIVER REMEDIATION

DRAWING TITLE: AS-BUILT EXCAVATION PLAN STATIONS 547+50 TO 549+25

DRAWN BY	TMA
DATE DRAWN	5-7-06
SCALE	1"=10'
APV'D BY	

CAD CODE: CELL25#26 AS-BUILT.DWG

GRAPHIC SCALE: 0 10 20

PROJECT NUMBER: SRV-758-56

DRAWING NUMBER	REV.
C-107	B

LEGEND

- HILL ENGINEERS, ARCHITECTS, PLANNERS, INC. TOPO POINTS
- DESIGN CENTERLINE OF RIVER
- 548+00 — RIVER/BANK SECTIONS
- LIMIT OF EXCAVATION
- NEW TOE
- NEW CULVERT PIPE
- TOP OF BANK RIPRAP ARMOR
- AS-BUILT CONTOURS
- RIPRAP ARMOR
- BANK PLANTINGS

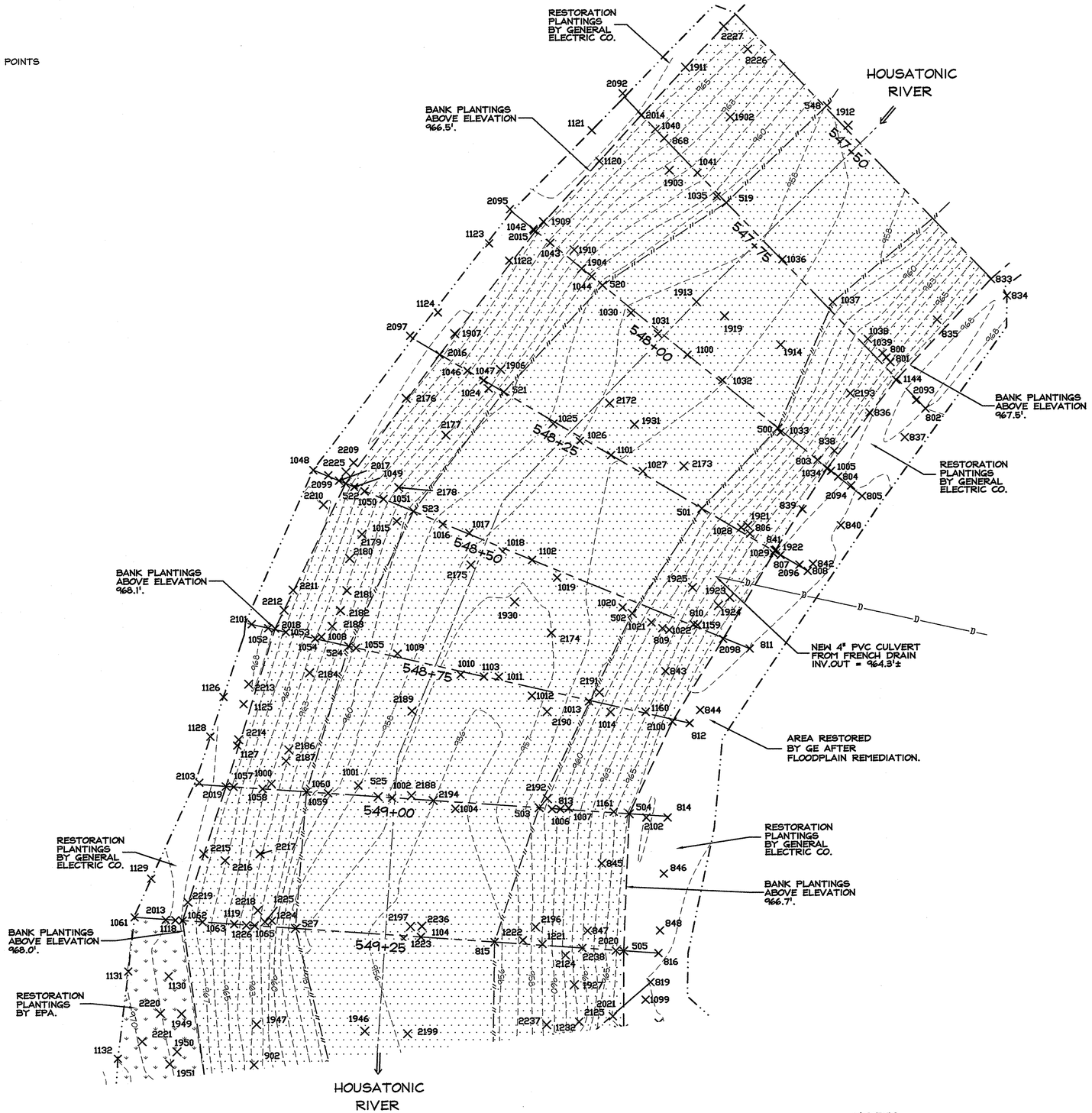

NOTES:

1. AS-BUILT TOPOGRAPHIC SURVEY PERFORMED BY HILL ENGINEERS, ARCHITECTS, PLANNERS, INC. MARCH & AUGUST, 2005 AND BASED ON CONTROL PROVIDED BY WESTON SOLUTIONS, INC..
2. EXCAVATION LIMITS, DEPTHS, WALL LOCATIONS ETC. BASED ON DRAWINGS PROVIDED BY WESTON SOLUTIONS, INC.
3. SEE POINT LISTING TABLE FOR CELLS #25 & 26 AS PROVIDED BY HILL ENGINEERS, ARCHITECTS, PLANNERS, INC.
4. CELLS #25 (EAST SIDE) & 26 (WEST SIDE) ENCOMPASS STATIONS 547+50 TO 552+00.

Hill engineers architects planners
50 Depot Street
Dalton, MA 01226
(413) 684-0925
41 Park Street
Adams, MA 01220
(413) 743-0013
www.hillengineers.com

REV.	DESCRIPTION	DR'N	CK'D.	DATE
A	ISSUED FOR COMMENT	JR		5-18-06
B	GENERAL REVISIONS	TMA		1-22-07

A COPY OF THE DATA IN THIS DRAWING FILE IS MAINTAINED AT THE OFFICES OF HILL ENGINEERS, ARCHITECTS, PLANNERS, INC. THE INTERPRETATION, APPLICATION AND REVISION OF THIS DATA IS THE SOLE RESPONSIBILITY OF THE USER.

WESTON SOLUTIONS, INC
EAST BRANCH HOUSATONIC RIVER, PHASE 3
BELOW DAWES AVE. BRIDGE, PITTSFIELD MA

DRAWING TITLE: AS-BUILT RESTORATION PLAN STATIONS 547+50 TO 549+25

PROJECT DESCRIPTION: PHASE 3 RIVER REMEDIATION

DRAWN BY	TMA
DATE DRAWN	5-7-06
SCALE	1"=10'
APV'D BY	

CAD CODE: CELL25&26 AS-BUILT.DWG

GRAPHIC SCALE: 0 10 20

PROJECT NUMBER: SRV-758-56

DRAWING NUMBER	REV.
C-108	B

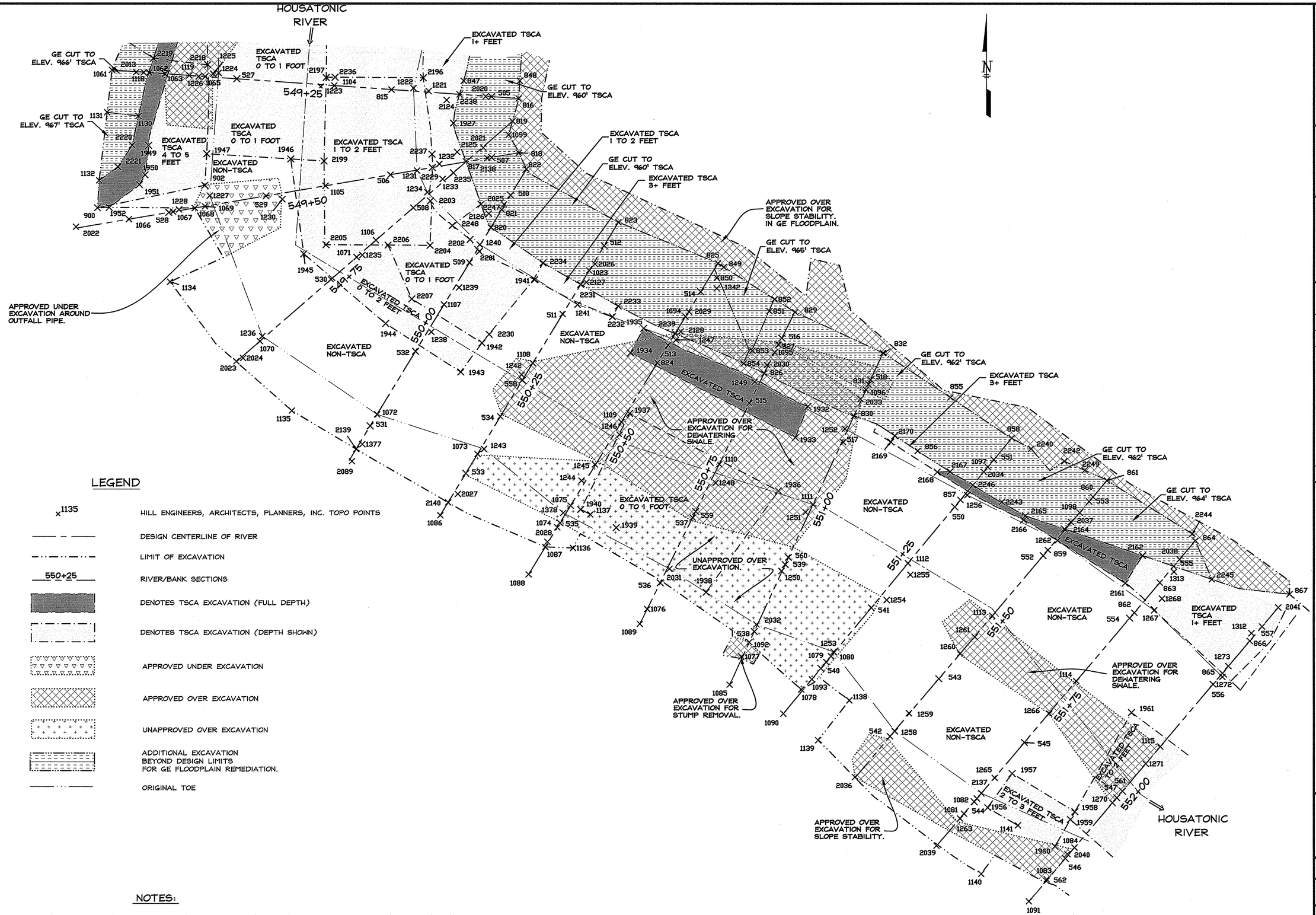

LEGEND

×1135	HILL ENGINEERS, ARCHITECTS, PLANNERS, INC. TOPO POINTS
	DESIGN CENTERLINE OF RIVER
	LIMIT OF EXCAVATION
550+25	RIVER/BANK SECTIONS
	DENOTES TSCA EXCAVATION (FULL DEPTH)
	DENOTES TSCA EXCAVATION (DEPTH SHOWN)
	APPROVED UNDER EXCAVATION
	APPROVED OVER EXCAVATION
	UNAPPROVED OVER EXCAVATION
	ADDITIONAL EXCAVATION BEYOND DESIGN LIMITS FOR GE FLOODPLAIN REMEDIATION.
	ORIGINAL TOE

NOTES:

1. EXCAVATION LIMITS, DEPTHS, WALL LOCATIONS ETC. BASED ON DRAWINGS PROVIDED BY WESTON SOLUTIONS, INC.
2. SEE POINT LISTING TABLE FOR CELLS #25 & 26 AS PROVIDED BY HILL ENGINEERS, ARCHITECTS, PLANNERS, INC.
3. CELLS #25 (EAST SIDE) & 26 (WEST SIDE) ENCOMPASS STATIONS 547+50 TO 552+00.
4. DIRECTED OVER EXCAVATION LIMITS AS PER WESTON SOLUTIONS, INC. AND LOCATED BY HILL ENGINEERS.

Hill engineers architects planners
50 Depot Street
Dalton, MA 01226
(413) 684-0925
41 Park Street
Adams, MA 01220
(413) 743-0013
www.hillengineers.com

REV.	DESCRIPTION	DR'N	CK'D.	DATE
A	ISSUED FOR COMMENT	JR		5-18-06
B	GENERAL REVISIONS	TMA		1-22-07

A COPY OF THE DATA IN THIS DRAWING FILE IS MAINTAINED AT THE OFFICES OF HILL ENGINEERS, ARCHITECTS, PLANNERS, INC. THE INTERPRETATION, APPLICATION AND REVISION OF THIS DATA IS THE SOLE RESPONSIBILITY OF THE USER.

WESTON SOLUTIONS, INC
EAST BRANCH HOUSATONIC RIVER, PHASE 3
BELOW DAWES AVE. BRIDGE, PITTSFIELD MA

PROJECT DESCRIPTION: PHASE 3 RIVER REMEDIATION

DRAWING TITLE: AS-BUILT EXCAVATION PLAN STATIONS 549+25 TO 552+00

DRAWN BY	TMA
DATE DRAWN	5-7-06
SCALE	1"=10'
APV'D BY	

CAD CODE: CELL25#26 AS-BUILT.DWG

GRAPHIC SCALE: 0 10 20

PROJECT NUMBER: SRV-758-56

DRAWING NUMBER	REV.
C-109	B

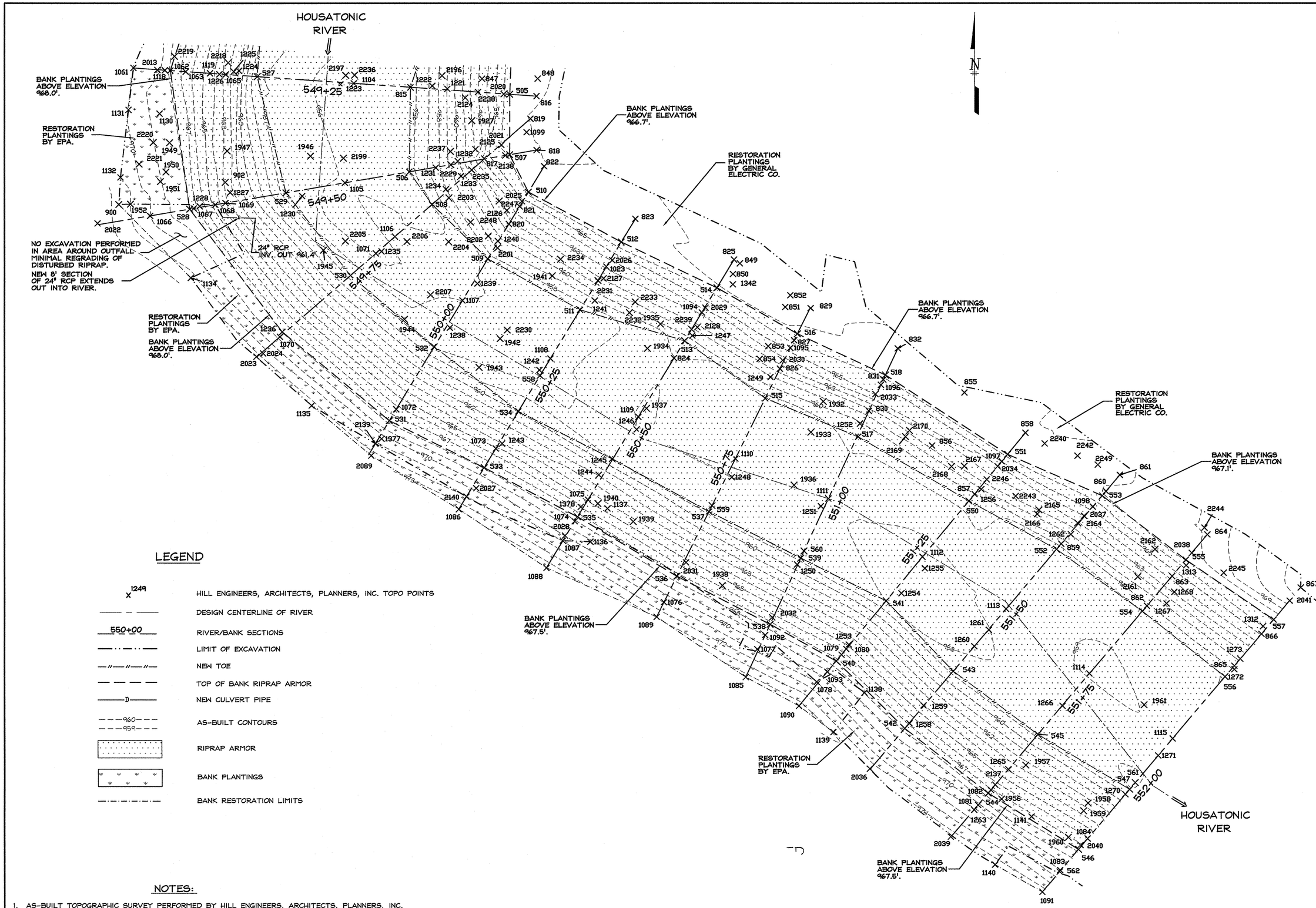

LEGEND

1249 ×	HILL ENGINEERS, ARCHITECTS, PLANNERS, INC. TOPO POINTS
— — —	DESIGN CENTERLINE OF RIVER
550+00	RIVER/BANK SECTIONS
—·—·—	LIMIT OF EXCAVATION
—//—//—	NEW TOE
— — —	TOP OF BANK RIPRAP ARMOR
—D—	NEW CULVERT PIPE
— — 960 — — / — — 959 — —	AS-BUILT CONTOURS
	RIPRAP ARMOR
	BANK PLANTINGS
—·—·—·—	BANK RESTORATION LIMITS

NOTES:

1. AS-BUILT TOPOGRAPHIC SURVEY PERFORMED BY HILL ENGINEERS, ARCHITECTS, PLANNERS, INC. MARCH & AUGUST, 2005 AND BASED ON CONTROL PROVIDED BY WESTON SOLUTIONS, INC..
2. EXCAVATION LIMITS, DEPTHS, WALL LOCATIONS ETC. BASED ON DRAWINGS PROVIDED BY WESTON SOLUTIONS, INC.
3. SEE POINT LISTING TABLE FOR CELLS #25 & 26 AS PROVIDED BY HILL ENGINEERS, ARCHITECTS, PLANNERS, INC.
4. CELLS #25 (EAST SIDE) & 26 (WEST SIDE) ENCOMPASS STATIONS 547+50 TO 552+00.

Hill engineers architects planners
50 Depot Street
Dalton, MA 01226
(413) 684-0925
41 Park Street
Adams, MA 01220
(413) 743-0013
www.hillengineers.com

REV.	DESCRIPTION	DR'N	CK'D.	DATE
A	ISSUED FOR COMMENT	JR		5-18-06
B	GENERAL REVISIONS	TMA		1-22-07

A COPY OF THE DATA IN THIS DRAWING FILE IS MAINTAINED AT THE OFFICES OF HILL ENGINEERS, ARCHITECTS, PLANNERS, INC. THE INTERPRETATION, APPLICATION AND REVISION OF THIS DATA IS THE SOLE RESPONSIBILITY OF THE OWNER.

WESTON SOLUTIONS, INC
EAST BRANCH HOUSATONIC RIVER, PHASE 3
BELOW DAWES AVE. BRIDGE, PITTSFIELD MA

PROJECT DESCRIPTION: PHASE 3 RIVER REMEDIATION

DRAWING TITLE: AS-BUILT RESTORATION PLAN STATIONS 549+25 TO 552+00

DRAWN BY	TMA
DATE DRAWN	5-7-06
SCALE	1"=10'
APV'D BY	

CAD CODE: CELL25&26 AS-BUILT.DWG

GRAPHIC SCALE: 0 10 20

PROJECT NUMBER: SRV-758-56

DRAWING NUMBER	REV.
C-110	B

LEGEND

- ×1091 — TOPO POINT (AS LOCATED BY HILL ENGINEERS)
- DESIGN CENTERLINE OF RIVER
- LIMIT OF EXCAVATION
- 552+50 — BANK/RIVERBED SECTION
- DENOTES TSCA EXCAVATION (FULL DEPTH)
- DENOTES TSCA EXCAVATION (DEPTH SHOWN)
- APPROVED OVER EXCAVATION
- ORIGINAL TOE

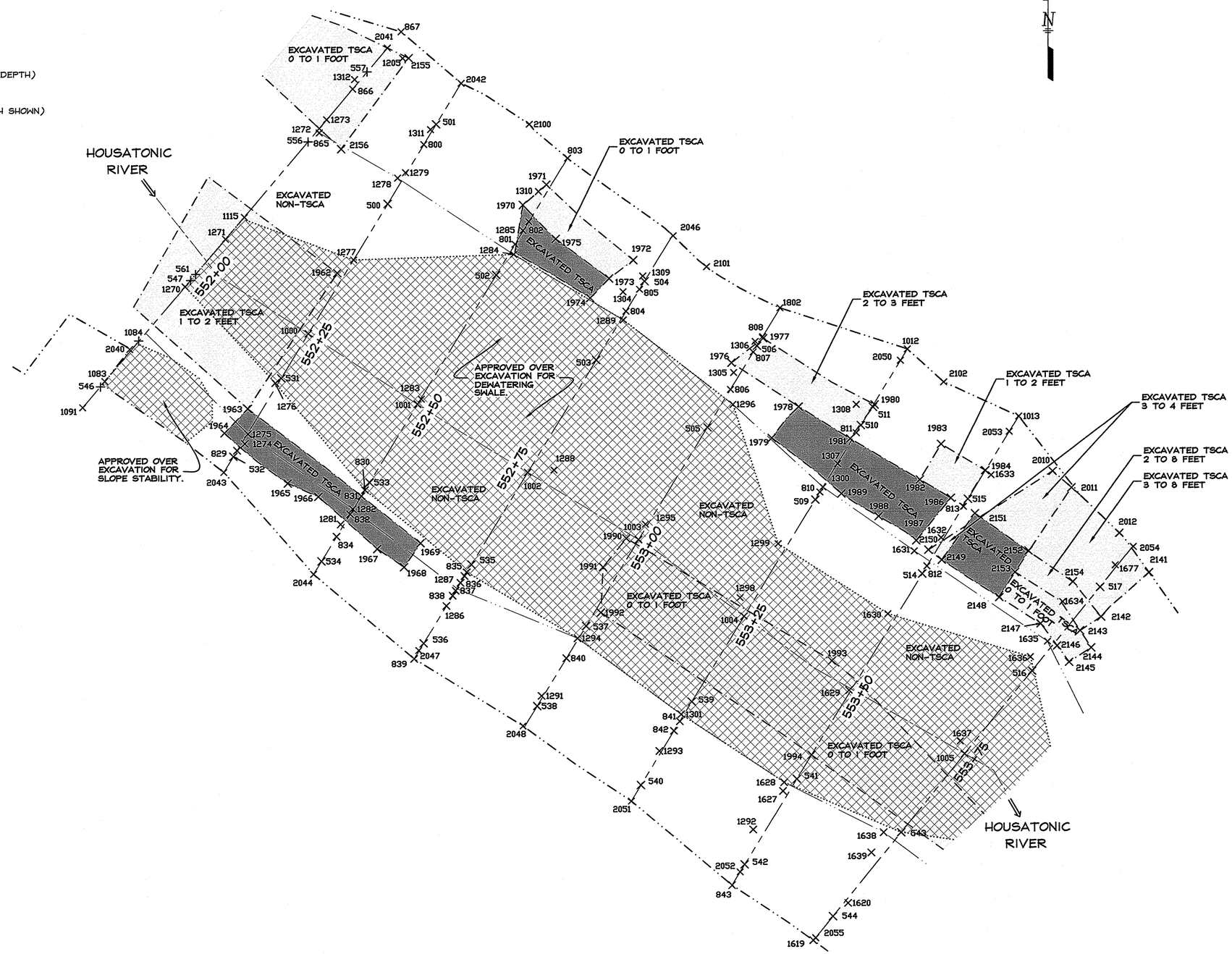

NOTES:

1. EXCAVATION LIMITS, DEPTHS, WALL LOCATIONS ETC. BASED ON DRAWINGS PROVIDED BY WESTON SOLUTIONS, INC.
2. SEE POINT LISTING TABLE FOR CELLS #27 & 28 AS PROVIDED BY HILL ENGINEERS, ARCHITECTS, PLANNERS, INC.
3. CELLS #27 (WEST SIDE) & 28 (EAST SIDE) ENCOMPASS STATIONS 552+00 TO 553+75.
4. DIRECTED OVER EXCAVATION LIMITS AS PER WESTON SOLUTIONS, INC. AND LOCATED BY HILL ENGINEERS.

Hill engineers architects planners
50 Depot Street
Dalton, MA 01226
(413) 684-0925
41 Park Street
Adams, MA 01220
(413) 743-0013
www.hillengineers.com

REV.	DESCRIPTION	DR'N	CK'D.	DATE
A	ISSUED FOR COMMENT	JR		5-18-06
B	GENERAL REVISIONS	TMA		1-22-07

A COPY OF THE DATA IN THIS DRAWING FILE IS MAINTAINED AT THE OFFICES OF HILL ENGINEERS, ARCHITECTS, PLANNERS, INC. THE INTERPRETATION, APPLICATION AND REVISION OF THIS DATA IS THE SOLE RESPONSIBILITY OF THE USER.

WESTON SOLUTIONS, INC
EAST BRANCH HOUSATONIC RIVER, PHASE 3
BELOW DAWES AVE. BRIDGE, PITTSFIELD MA

DRAWING TITLE: AS-BUILT EXCAVATION PLAN STATIONS 552+00 TO 553+75

PROJECT DESCRIPTION: PHASE 3 AS-BUILT DRAWINGS

DRAWN BY	JR
DATE DRAWN	3-21-06
SCALE	1"=10'
APV'D BY	

CAD CODE: AS-BUILT CELLS 27, 28.DWG

GRAPHIC SCALE: 0 10 20

PROJECT NUMBER: SRV-758-56

DRAWING NUMBER	REV.
C-111	B

LEGEND

- ×1091 — HILL ENGINEERS, ARCHITECTS, PLANNERS, INC. TOPO POINTS
- RIPRAP ARMOR
- BANK PLANTINGS
- 553+00 — RIVER/BANK SECTIONS
- DESIGN CENTERLINE OF RIVER
- LIMITS OF EXCAVATION
- 979 — AS-BUILT CONTOURS
- 980 — AS-BUILT CONTOURS
- TOP OF BANK RIPRAP ARMOR
- NEW TOE
- RESTORATION LIMITS (I.E. NO EXCAVATION PERFORMED)

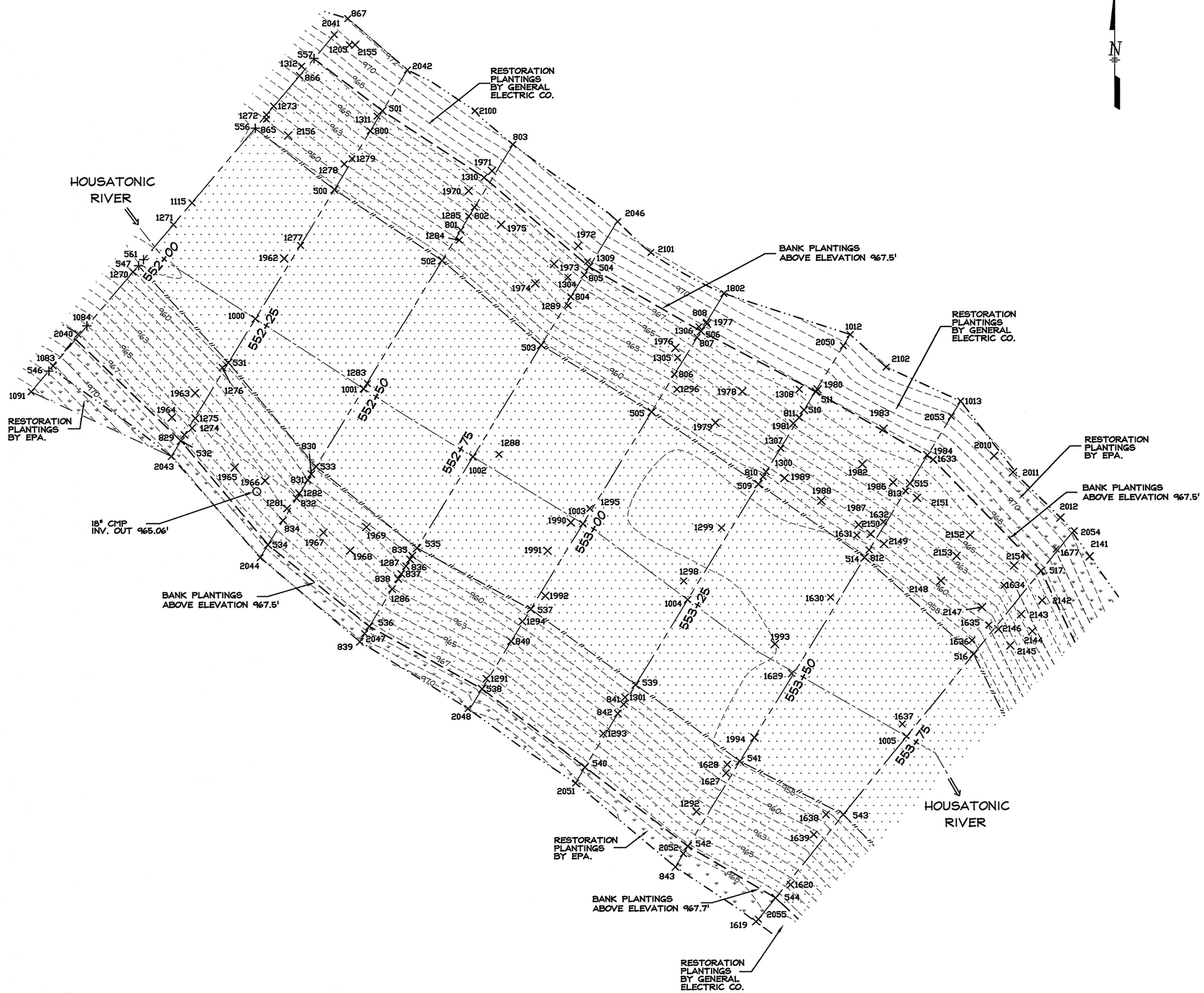

NOTES:

1. AS-BUILT TOPOGRAPHIC SURVEY PERFORMED BY HILL ENGINEERS, ARCHITECTS, PLANNERS, INC. IN MAY 2005 AND BASED ON CONTROL PROVIDED BY WESTON SOLUTIONS, INC.
2. EXCAVATION LIMITS, DEPTHS, WALL LOCATIONS ETC. BASED ON DRAWINGS PROVIDED BY WESTON SOLUTIONS, INC.
3. CELLS #27 (WEST SIDE) & 28 (EAST SIDE) ENCOMPASS STATIONS 552+00 TO 553+75.
4. DIRECTED OVER EXCAVATION LIMITS AS PER WESTON SOLUTIONS, INC. AND LOCATED BY HILL ENGINEERS.

Hill engineers architects planners
50 Depot Street
Dalton, MA 01226
(413) 684-0925
41 Park Street
Adams, MA 01220
(413) 743-0013
www.hillengineers.com

REV.	DESCRIPTION	DR'N	CK'D.	DATE
A	ISSUED FOR COMMENT	JR		5-18-06
B	GENERAL REVISIONS	TMA		1-22-07

A COPY OF THE DATA IN THIS DRAWING FILE IS MAINTAINED AT THE OFFICES OF HILL ENGINEERS, ARCHITECTS, PLANNERS, INC. THE INTERPRETATION, APPLICATION AND REVISION OF THIS DATA IS THE SOLE RESPONSIBILITY OF THE USER.

WESTON SOLUTIONS, INC
EAST BRANCH HOUSATONIC RIVER, PHASE 3
BELOW DAWES AVE. BRIDGE, PITTSFIELD MA.

DRAWING TITLE: AS-BUILT RESTORATION PLAN STATIONS 552+00 TO 553+75

PROJECT DESCRIPTION: PHASE 3 AS-BUILT DRAWINGS

DRAWN BY	JR
DATE DRAWN	3-21-06
SCALE	1"=10'
APV'D BY	

CAD CODE: AS-BUILT CELLS 27, 28.DWG

GRAPHIC SCALE: 0 10 20

PROJECT NUMBER: SRV-758-56

DRAWING NUMBER	REV.
C-112	B

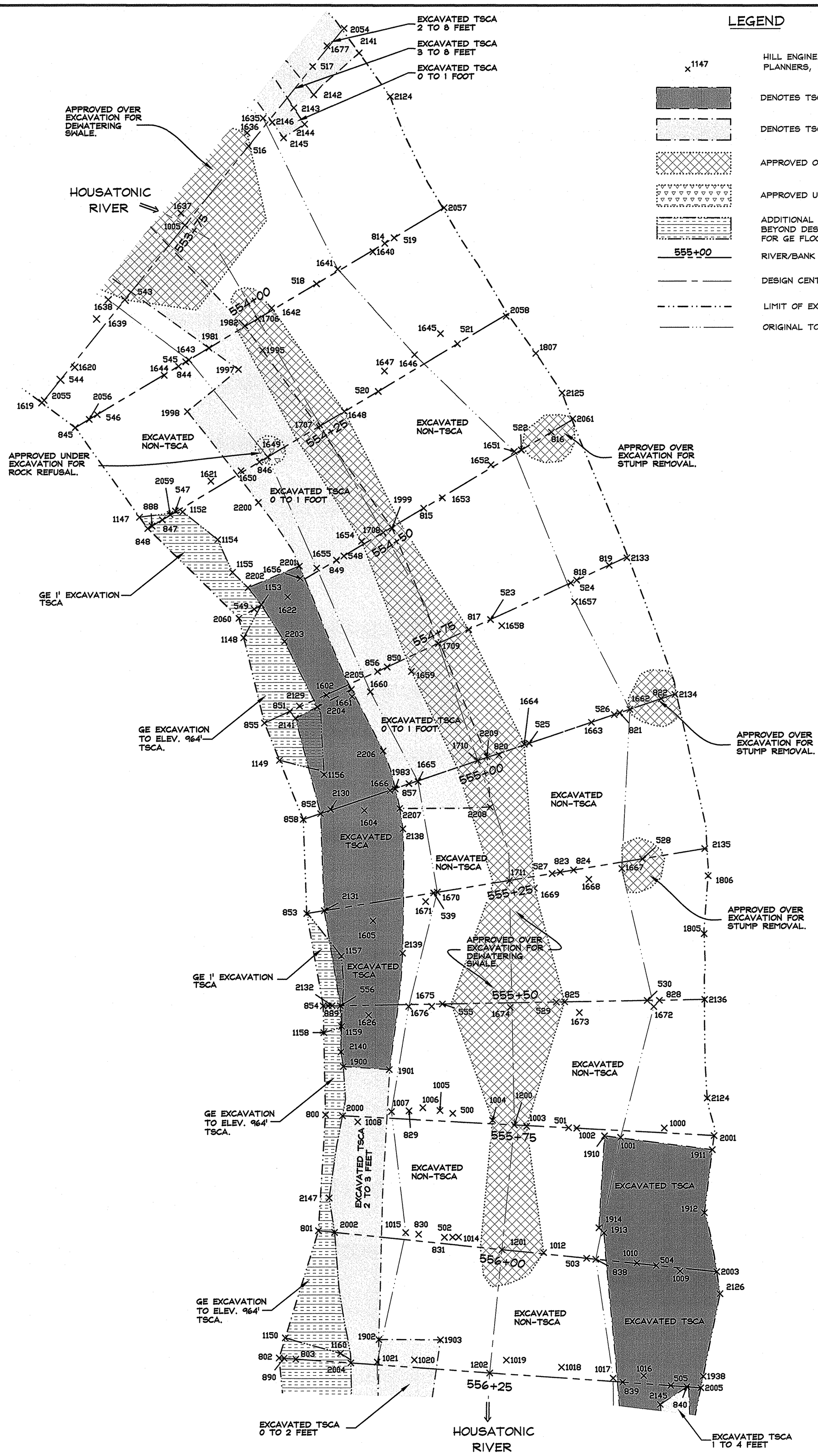

LEGEND

×1147	HILL ENGINEERS, ARCHITECTS, PLANNERS, INC. TOPO POINTS
	DENOTES TSCA EXCAVATION (FULL DEPTH)
	DENOTES TSCA EXCAVATION (DEPTH SHOWN)
	APPROVED OVER EXCAVATION
	APPROVED UNDER EXCAVATION
	ADDITIONAL EXCAVATION BEYOND DESIGN LIMITS FOR GE FLOODPLAIN REMEDIATION.
555+00	RIVER/BANK SECTIONS
	DESIGN CENTERLINE OF RIVER
	LIMIT OF EXCAVATION
	ORIGINAL TOE

NOTES:

1. EXCAVATION LIMITS, DEPTHS, WALL LOCATIONS ETC. BASED ON DRAWINGS PROVIDED BY WESTON SOLUTIONS, INC.
2. SEE POINT LISTING TABLE FOR CELLS #29 & 30 AS PROVIDED BY HILL ENGINEERS, ARCHITECTS, PLANNERS, INC.
3. CELLS #29 (EAST SIDE) & 30 (WEST SIDE) ENCOMPASS STATIONS 553+75 TO 557+00.
4. DIRECTED OVER AND UNDER EXCAVATION LIMITS AS PER WESTON SOLUTIONS, INC. AND LOCATED BY HILL ENGINEERS.

WESTON SOLUTIONS, INC

EAST BRANCH HOUSATONIC RIVER, PHASE 3

BELOW DAWES AVE. BRIDGE, PITTSFIELD MA

PROJECT DESCRIPTION	DRAWING TITLE
PHASE 3 AS-BUILT DRAWINGS	AS-BUILT EXCAVATION PLAN STATIONS 553+75 TO 556+25

REV.	DESCRIPTION	DR'N	CK'D.	DATE
A	ISSUED FOR COMMENT	JR		5-18-06
B	GENERAL REVISIONS	TMA		1-22-07

A COPY OF THE DATA IN THIS DRAWING FILE IS MAINTAINED AT THE OFFICES OF HILL ENGINEERS ARCHITECTS, PLANNERS, INC. THE INTERPRETATION, APPLICATION AND REVISION OF THIS DATA IS THE SOLE RESPONSIBILITY OF THE USER.

DRAWN BY JR
DATE DRAWN 5-12-06
SCALE 1"=10'
APV'D BY
CAD CODE: AS-BUILT CELLS 29,30,31&32
GRAPHIC SCALE: 0 10 20
PROJECT NUMBER: SRV-758-56
DRAWING NUMBER C-113
REV. B

Hill engineers architects planners
50 Depot Street Dalton, MA 01226 (413) 684-0925
41 Park Street Adams, MA 01220 (413) 743-0013
www.hillengineers.com

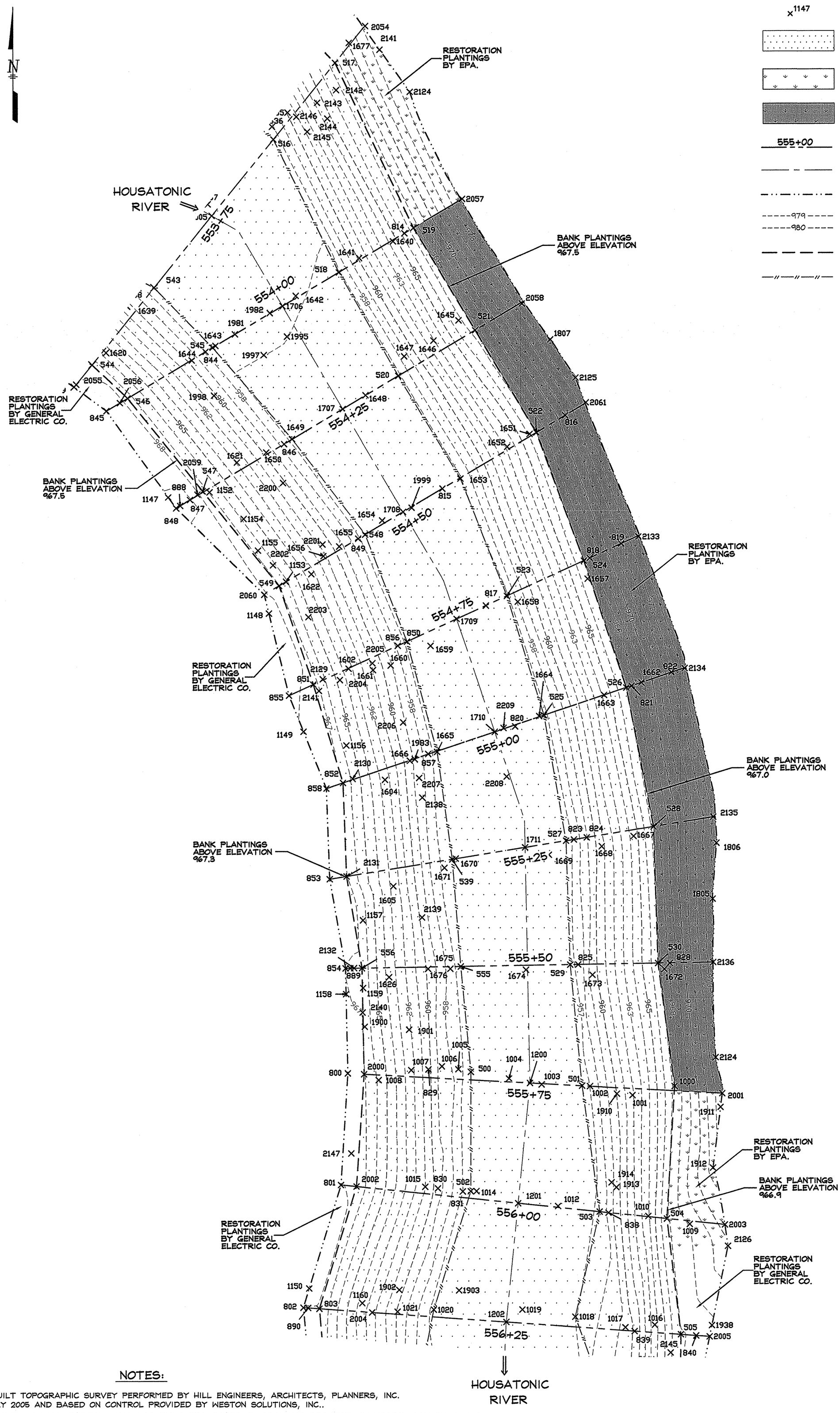

LEGEND

x1147	HILL ENGINEERS, ARCHITECTS, PLANNERS, INC. TOPO POINTS
	RIPRAP ARMOR
	BANK PLANTINGS
	GEOCELL
555+00	RIVER/BANK SECTIONS
	DESIGN CENTERLINE OF RIVER
	LIMIT OF EXCAVATION
979 / 980	AS-BUILT CONTOURS
	TOP OF BANK RIPRAP ARMOR
	NEW TOE

NOTES:

1. AS-BUILT TOPOGRAPHIC SURVEY PERFORMED BY HILL ENGINEERS, ARCHITECTS, PLANNERS, INC. IN MAY 2005 AND BASED ON CONTROL PROVIDED BY WESTON SOLUTIONS, INC..
2. EXCAVATION LIMITS, DEPTHS, WALL LOCATIONS ETC. BASED ON DRAWINGS PROVIDED BY WESTON SOLUTIONS, INC.
3. SEE POINT LISTING TABLE FOR CELLS #29 & 30 AS PROVIDED BY HILL ENGINEERS, ARCHITECTS, PLANNERS, INC.
4. CELLS #29 (EAST SIDE) & 30 (WEST SIDE) ENCOMPASS STATIONS 553+75 TO 557+00.

WESTON SOLUTIONS, INC

EAST BRANCH HOUSATONIC RIVER, PHASE 3

BELOW DAWES AVE. BRIDGE, PITTSFIELD MA

PROJECT DESCRIPTION	DRAWING TITLE
PHASE 3 AS-BUILT DRAWINGS	AS-BUILT RESTORATION PLAN STATIONS 553+75 TO 556+25

REV.	DESCRIPTION	DR'N	CK'D.	DATE
A	ISSUED FOR COMMENT	JR		5-18-06
B	GENERAL REVISIONS	TMA		1-22-07

A COPY OF THE DATA IN THIS DRAWING FILE IS MAINTAINED AT THE OFFICES OF HILL ENGINEERS ARCHITECTS, PLANNERS, INC. THE INTERPRETATION, APPLICATION AND REVISION OF THIS DATA IS THE SOLE RESPONSIBILITY OF THE USER.

DRAWN BY JR
DATE DRAWN 5-12-06
SCALE 1"=10'
APV'D BY
CAD CODE: AS-BUILT CELLS 29,30,31&32
GRAPHIC SCALE: 0 10 20
PROJECT NUMBER: SRV-758-56
DRAWING NUMBER C-114
REV. B

Hill engineers architects planners
50 Depot Street Dalton, MA 01226 (413) 684-0925
41 Park Street Adams, MA 01220 (413) 743-0013
www.hillengineers.com

LEGEND

- ×1150 — HILL ENGINEERS, ARCHITECTS, PLANNERS, INC. TOPO POINTS
- DENOTES TSCA EXCAVATION (FULL DEPTH)
- DENOTES TSCA EXCAVATION (DEPTH SHOWN)
- APPROVED OVER EXCAVATION
- ADDITIONAL EXCAVATION BEYOND DESIGN LIMITS FOR GE FLOODPLAIN REMEDIATION.
- 557+00 — RIVER/BANK SECTIONS
- DESIGN CENTERLINE OF RIVER
- LIMIT OF EXCAVATION
- ORIGINAL TOE

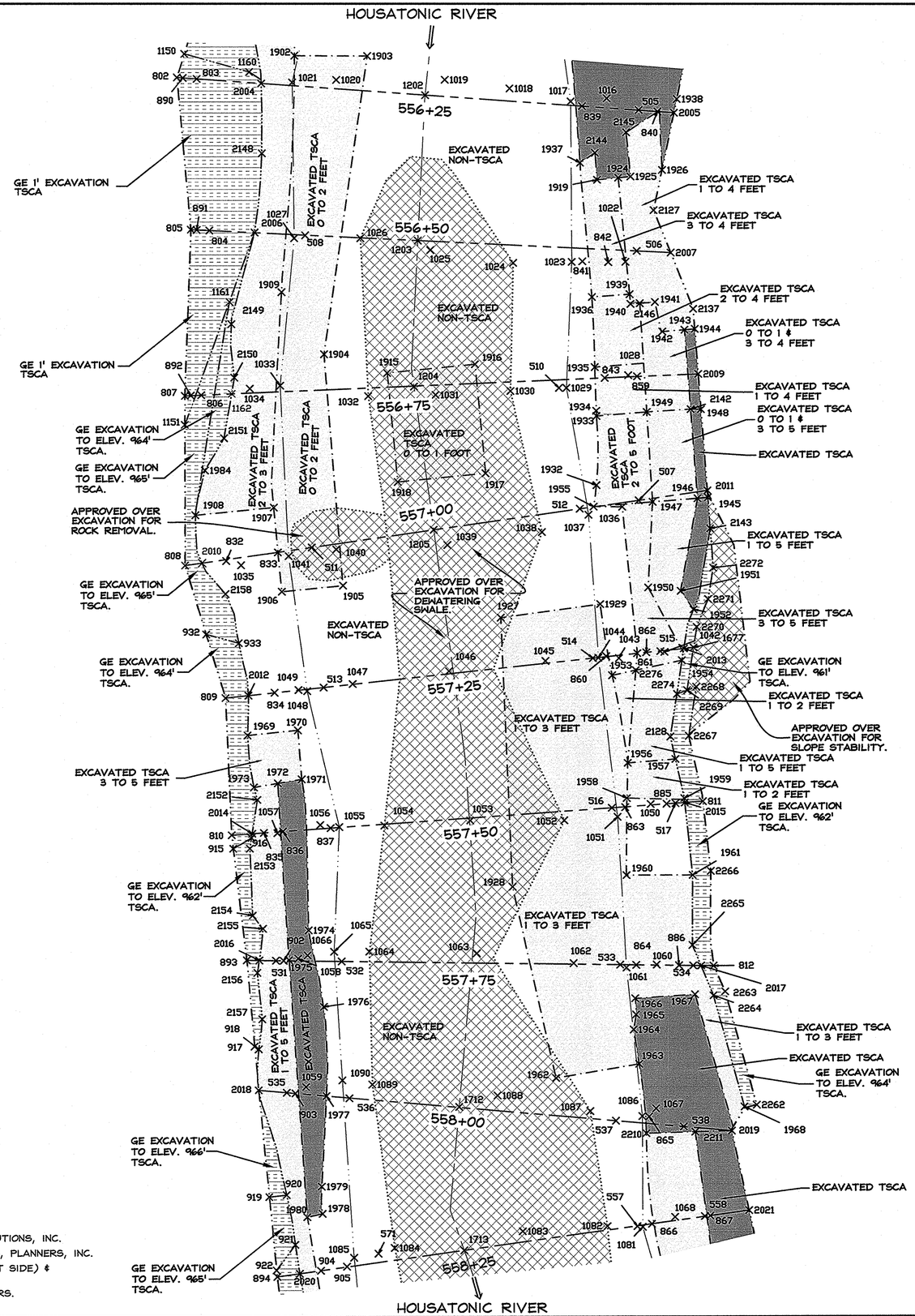

NOTES:

1. EXCAVATION LIMITS, DEPTHS, WALL LOCATIONS ETC. BASED ON DRAWINGS PROVIDED BY WESTON SOLUTIONS, INC.
2. SEE POINT LISTING TABLE FOR CELLS #29, 30, 31 & 32 AS PROVIDED BY HILL ENGINEERS, ARCHITECTS, PLANNERS, INC.
3. CELLS #29 (WEST SIDE) & 30 (EAST SIDE) ENCOMPASS STATIONS 553+75 TO 557+00. CELLS #31 (WEST SIDE) & 32 (EAST SIDE) ENCOMPASS STATIONS 557+00 TO 560+25.
4. DIRECTED OVER EXCAVATION LIMITS AS PER WESTON SOLUTIONS, INC. AND LOCATED BY HILL ENGINEERS.

Hill engineers architects planners

50 Depot Street
Dalton, MA 01226
(413) 684-0925

41 Park Street
Adams, MA 01220
(413) 743-0013

www.hillengineers.com

REV.	DESCRIPTION	DR'N	CK'D.	DATE
A	ISSUED FOR COMMENT	JR		5-18-06
B	GENERAL REVISIONS	TMA		1-22-07

A COPY OF THE DATA IN THIS DRAWING FILE IS MAINTAINED AT THE OFFICES OF HILL ENGINEERS, ARCHITECTS, PLANNERS, INC. THE INTERPRETATION, APPLICATION AND REVISION OF THIS DATA IS THE SOLE RESPONSIBILITY OF THE USER.

WESTON SOLUTIONS, INC
EAST BRANCH HOUSATONIC RIVER, PHASE 3
BELOW DAWES AVE. BRIDGE, PITTSFIELD MA

PROJECT DESCRIPTION: PHASE 3 AS-BUILT DRAWINGS

DRAWING TITLE: AS-BUILT EXCAVATION PLAN STATIONS 556+25 TO 558+25

DRAWN BY	JR
DATE DRAWN	5-12-06
SCALE	1"=10'
APV'D BY	

CAD CODE: AS-BUILT CELLS 29,30,31&32

GRAPHIC SCALE: 0 10 20

PROJECT NUMBER: SRV-758-56

DRAWING NUMBER	REV.
C-115	B

LEGEND

- ×1160 — HILL ENGINEERS, ARCHITECTS, PLANNERS, INC. TOPO POINTS
- RIPRAP ARMOR
- BANK PLANTINGS
- 557+00 — RIVER/BANK SECTIONS
- DESIGN CENTERLINE OF RIVER
- LIMIT OF EXCAVATION
- 979 / 980 — AS-BUILT CONTOURS
- TOP OF BANK RIPRAP ARMOR
- NEW TOE
- BANK RESTORATION LIMITS

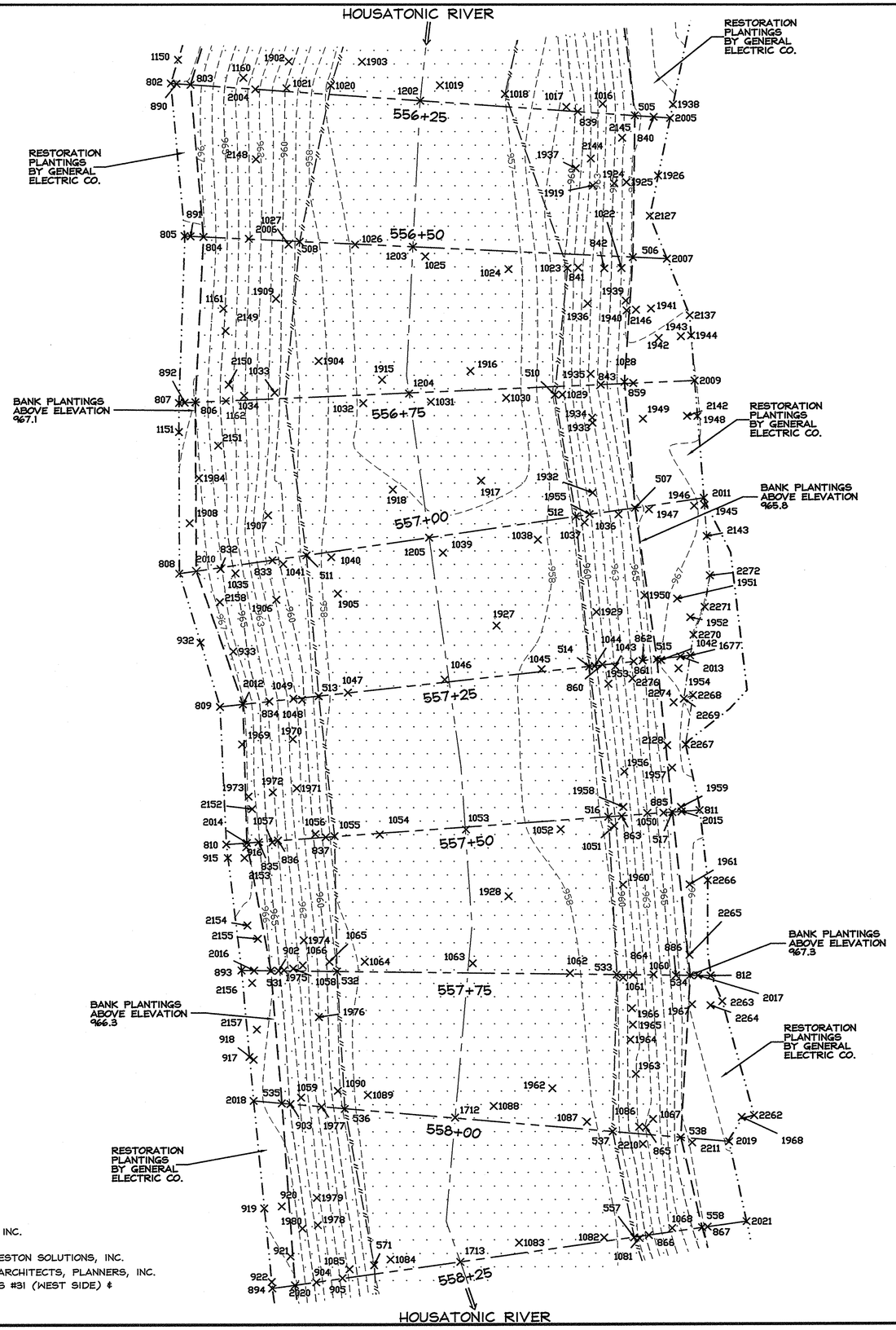

NOTES:

1. AS-BUILT TOPOGRAPHIC SURVEY PERFORMED BY HILL ENGINEERS, ARCHITECTS, PLANNERS, INC. IN MAY 2005 AND BASED ON CONTROL PROVIDED BY WESTON SOLUTIONS, INC..
2. EXCAVATION LIMITS, DEPTHS, WALL LOCATIONS ETC. BASED ON DRAWINGS PROVIDED BY WESTON SOLUTIONS, INC.
3. SEE POINT LISTING TABLE FOR CELLS #29, 30, 31 & 32 AS PROVIDED BY HILL ENGINEERS, ARCHITECTS, PLANNERS, INC.
4. CELLS #29 (WEST SIDE) & 30 (EAST SIDE) ENCOMPASS STATIONS 553+75 TO 557+00. CELLS #31 (WEST SIDE) & 32 (EAST SIDE) ENCOMPASS STATIONS 557+00 TO 560+25.

Hill engineers architects planners

50 Depot Street
Dalton, MA 01226
(413) 684-0925

41 Park Street
Adams, MA 01220
(413) 743-0013

www.hillengineers.com

REV.	DESCRIPTION	DR'N	CK'D.	DATE
A	ISSUED FOR COMMENT	JR		5-18-06
B	GENERAL REVISIONS	TMA		1-22-07

A COPY OF THE DATA IN THIS DRAWING FILE IS MAINTAINED AT THE OFFICES OF HILL ENGINEERS, ARCHITECTS, PLANNERS, INC. THE INTERPRETATION, APPLICATION AND REVISION OF THIS DATA IS THE SOLE RESPONSIBILITY OF THE USER.

WESTON SOLUTIONS, INC

EAST BRANCH HOUSATONIC RIVER, PHASE 3

BELOW DAWES AVE. BRIDGE, PITTSFIELD MA

DRAWING TITLE: AS-BUILT RESTORATION PLAN STATIONS 556+25 TO 558+25

PROJECT DESCRIPTION: PHASE 3 AS-BUILT DRAWINGS

DRAWN BY	JR
DATE DRAWN	5-12-06
SCALE	1"=10'
APV'D BY	

CAD CODE: AS-BUILT CELLS 29,30,31&32

GRAPHIC SCALE: 0 10 20

PROJECT NUMBER: SRV-758-56

DRAWING NUMBER	REV.
C-116	B

LEGEND

×1085	HILL ENGINEERS, ARCHITECTS, PLANNERS, INC. TOPO POINTS
	DENOTES TSCA EXCAVATION (FULL DEPTH)
	DENOTES TSCA EXCAVATION (DEPTH SHOWN)
	APPROVED OVER EXCAVATION
	APPROVED UNDER EXCAVATION
	ADDITIONAL EXCAVATION BEYOND DESIGN LIMITS FOR GE FLOODPLAIN REMEDIATION.
559+00	RIVER/BANK SECTIONS
	DESIGN CENTERLINE OF RIVER
	LIMIT OF EXCAVATION
	ORIGINAL TOE
—s—	EXISTING SANITARY SEWER LINE

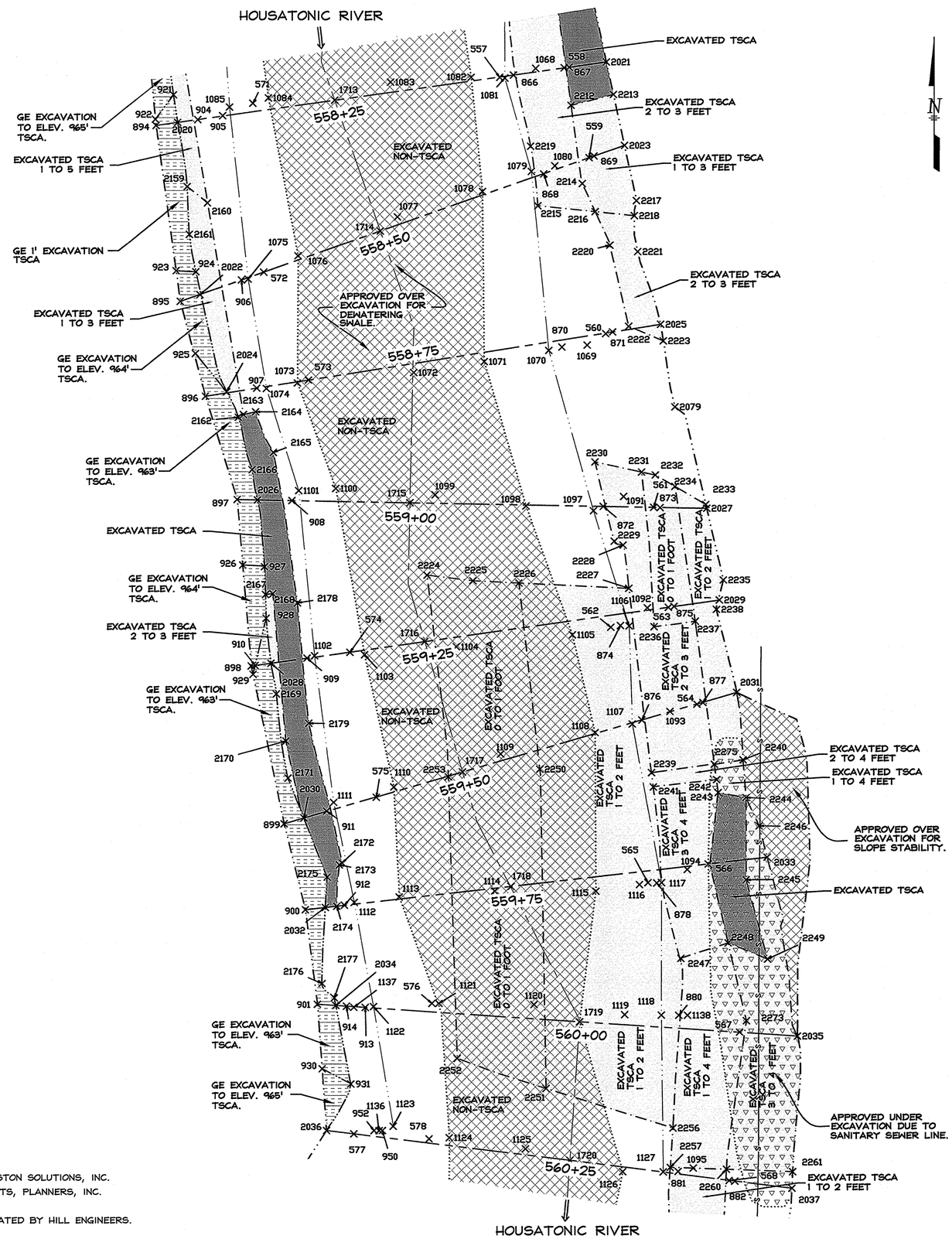

NOTES:

1. EXCAVATION LIMITS, DEPTHS, WALL LOCATIONS ETC. BASED ON DRAWINGS PROVIDED BY WESTON SOLUTIONS, INC.
2. SEE POINT LISTING TABLE FOR CELLS #31 & 32 AS PROVIDED BY HILL ENGINEERS, ARCHITECTS, PLANNERS, INC.
3. CELLS #31 (WEST SIDE) & 32 (EAST SIDE) ENCOMPASS STATIONS 557+00 TO 560+25.
4. DIRECTED OVER AND UNDER EXCAVATION LIMITS AS PER WESTON SOLUTIONS, INC. AND LOCATED BY HILL ENGINEERS.

Hill engineers architects planners
50 Depot Street
Dalton, MA 01226
(413) 684-0925
41 Park Street
Adams, MA 01220
(413) 743-0013
www.hillengineers.com

REV.	DESCRIPTION	DR'N	CK'D	DATE
A	ISSUED FOR COMMENT	JR		5-18-06
B	GENERAL REVISIONS	TMA		1-22-07

A COPY OF THE DATA IN THIS DRAWING FILE IS MAINTAINED AT THE OFFICES OF HILL ENGINEERS, ARCHITECTS, PLANNERS, INC. THE INTERPRETATION, APPLICATION AND REVISION OF THIS DATA IS THE SOLE RESPONSIBILITY OF THE USER.

WESTON SOLUTIONS, INC
EAST BRANCH HOUSATONIC RIVER, PHASE 3
BELOW DAWIES AVE. BRIDGE, PITTSFIELD MA

PROJECT DESCRIPTION: PHASE 3 AS-BUILT DRAWINGS

DRAWING TITLE: AS-BUILT EXCAVATION PLAN STATIONS 558+25 TO 560+25

DRAWN BY	JR
DATE DRAWN	5-12-06
SCALE	1"=10'
APV'D BY	

CAD CODE: AS-BUILT CELLS 29,30,31&32

GRAPHIC SCALE: 0 10 20

PROJECT NUMBER: SRV-758-56

DRAWING NUMBER	REV.
C-117	B

LEGEND

- ×1075 — HILL ENGINEERS, ARCHITECTS, PLANNERS, INC. TOPO POINTS
- RIPRAP ARMOR
- BANK PLANTINGS
- 559+00 — RIVER/BANK SECTIONS
- DESIGN CENTERLINE OF RIVER
- LIMIT OF EXCAVATION
- 979 / 980 — AS-BUILT CONTOURS
- TOP OF BANK RIPRAP ARMOR
- NEW TOE
- EXISTING SANITARY SEWER LINE
- BANK RESTORATION LIMITS

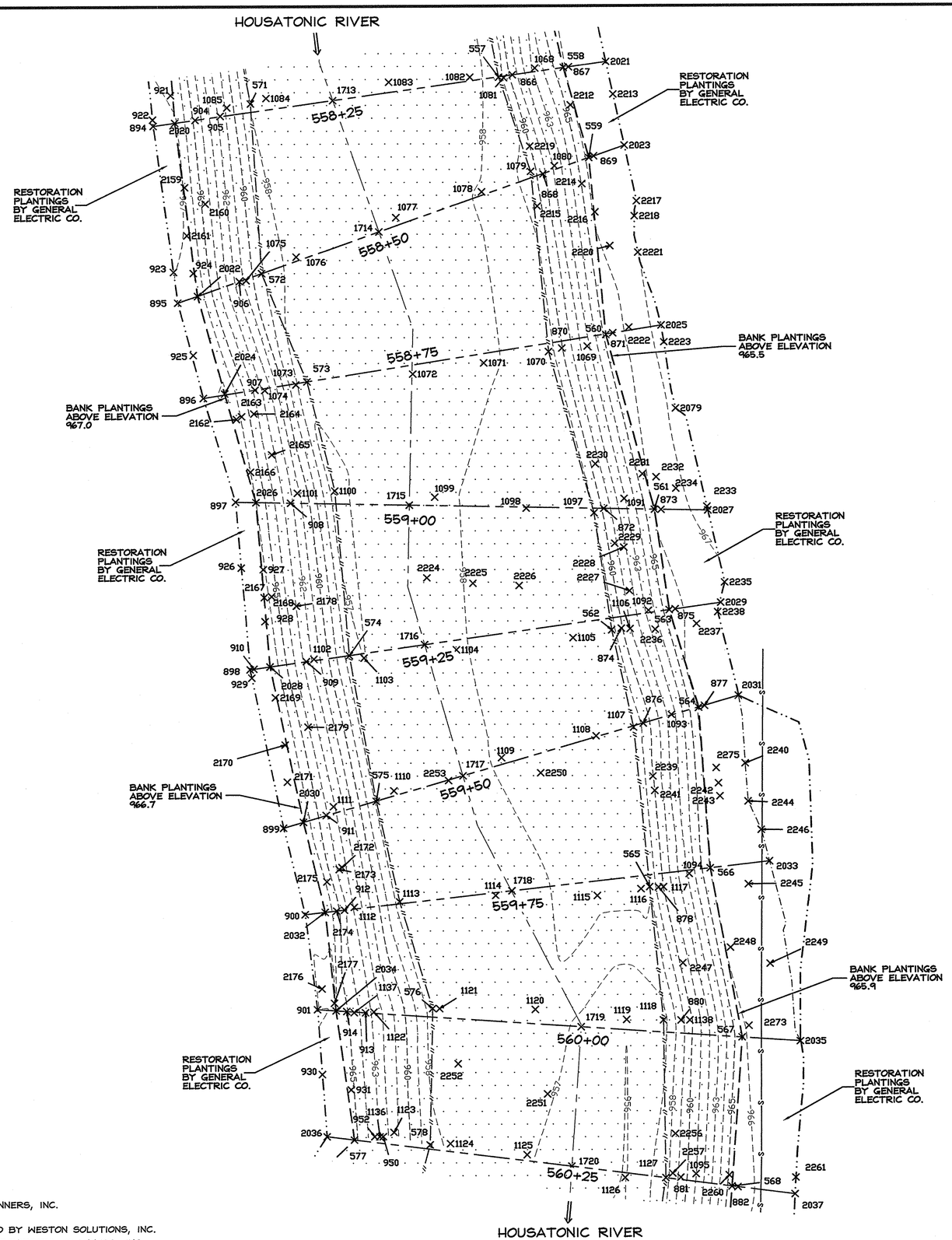

NOTES:

1. AS-BUILT TOPOGRAPHIC SURVEY PERFORMED BY HILL ENGINEERS, ARCHITECTS, PLANNERS, INC. IN MAY 2005 AND BASED ON CONTROL PROVIDED BY WESTON SOLUTIONS, INC..
2. EXCAVATION LIMITS, DEPTHS, WALL LOCATIONS ETC. BASED ON DRAWINGS PROVIDED BY WESTON SOLUTIONS, INC.
3. SEE POINT LISTING TABLE FOR CELLS #31 & 32 AS PROVIDED BY HILL ENGINEERS, ARCHITECTS, PLANNERS, INC.
4. CELLS #31 (WEST SIDE) & 32 (EAST SIDE) ENCOMPASS STATIONS 557+00 TO 560+25.

Hill engineers architects planners
50 Depot Street
Dalton, MA 01226
(413) 684-0925
41 Park Street
Adams, MA 01220
(413) 743-0013
www.hillengineers.com

REV.	DESCRIPTION	DR'N	CK'D.	DATE
A	ISSUED FOR COMMENT	JR		5-18-06
B	GENERAL REVISIONS	TMA		1-22-07

A COPY OF THE DATA IN THIS DRAWING FILE IS MAINTAINED AT THE OFFICES OF HILL ENGINEERS, ARCHITECTS, PLANNERS, INC. THE APPLICATION AND REVISION OF THIS DATA IS THE SOLE RESPONSIBILITY OF THE USER.

WESTON SOLUTIONS, INC
EAST BRANCH HOUSATONIC RIVER, PHASE 3
BELOW DAWES AVE. BRIDGE, PITTSFIELD MA

PROJECT DESCRIPTION: PHASE 3 AS-BUILT DRAWINGS

DRAWING TITLE: AS-BUILT RESTORATION PLAN STATIONS 558+25 TO 560+25

DRAWN BY	JR
DATE DRAWN	5-12-06
SCALE	1"=10'
APV'D BY	

CAD CODE: AS-BUILT CELLS 29,30,31&32

GRAPHIC SCALE: 0 10 20

PROJECT NUMBER: SRV-758-56

DRAWING NUMBER	REV.
C-118	B

LEGEND

- ×1146 — HILL ENGINEERS, ARCHITECTS, PLANNERS, INC. TOPO POINTS
- DENOTES TSCA EXCAVATION (DEPTH SHOWN)
- APPROVED OVER EXCAVATION
- APPROVED UNDER EXCAVATION
- ADDITIONAL EXCAVATION BEYOND DESIGN LIMITS FOR GE FLOODPLAIN REMEDIATION.
- 561+00 — RIVER/BANK SECTIONS
- DESIGN CENTERLINE OF RIVER
- LIMIT OF EXCAVATION
- ORIGINAL TOE
- —s— EXISTING SANITARY SEWER LINE

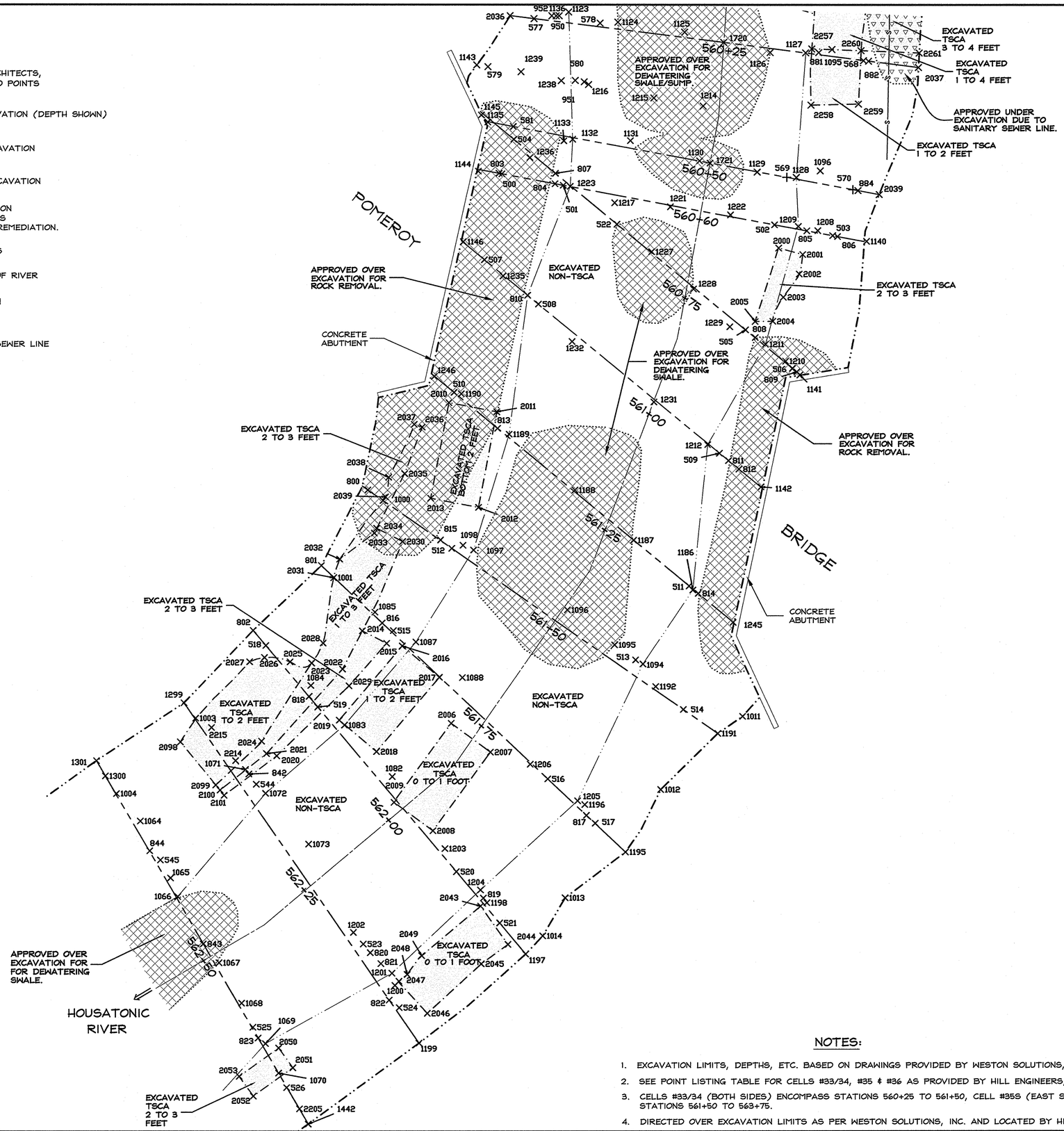

NOTES:

1. EXCAVATION LIMITS, DEPTHS, ETC. BASED ON DRAWINGS PROVIDED BY WESTON SOLUTIONS, INC.
2. SEE POINT LISTING TABLE FOR CELLS #33/34, #35 & #36 AS PROVIDED BY HILL ENGINEERS, ARCHITECTS, PLANNERS, INC.
3. CELLS #33/34 (BOTH SIDES) ENCOMPASS STATIONS 560+25 TO 561+50, CELL #35S (EAST SIDE) & #36 ENCOMPASS STATIONS 561+50 TO 563+75.
4. DIRECTED OVER EXCAVATION LIMITS AS PER WESTON SOLUTIONS, INC. AND LOCATED BY HILL ENGINEERS.

Hill engineers architects planners
50 Depot Street
Dalton, MA 01226
(413) 684-0925
41 Park Street
Adams, MA 01220
(413) 743-0013
www.hillengineers.com

REV.	DESCRIPTION	DR'N	CK'D.	DATE
A	ISSUED FOR COMMENT	JR		5-18-06
B	GENERAL REVISIONS	TMA		1-22-07

A COPY OF THE DATA IN THIS DRAWING FILE IS MAINTAINED AT THE OFFICES OF HILL ENGINEERS, ARCHITECTS, PLANNERS, INC. THE INTERPRETATION, APPLICATION AND REVISION OF THIS DATA IS THE SOLE RESPONSIBILITY OF THE USER.

WESTON SOLUTIONS, INC
EAST BRANCH HOUSATONIC RIVER, PHASE 3
BELOW POMEROY AVE. BRIDGE, PITTSFIELD MA

DRAWING TITLE: AS-BUILT EXCAVATION PLAN STATIONS 560+25 TO 562+50

PROJECT DESCRIPTION: PHASE 3 AS-BUILT DRAWINGS

DRAWN BY	JR
DATE DRAWN	3-21-06
SCALE	1"=10'
APV'D BY	

CAD CODE: ASBUILT560+50TO568.DWG

GRAPHIC SCALE: 0 10 20

PROJECT NUMBER: SRV-758-56

DRAWING NUMBER	REV.
C-119	B

LEGEND

×1146	HILL ENGINEERS, ARCHITECTS, PLANNERS, INC. TOPO POINTS
	RIPRAP ARMOR
	BANK PLANTINGS
	GEOCELL
561+00	RIVER/BANK SECTIONS
	DESIGN CENTERLINE OF RIVER
	LIMIT OF EXCAVATION
979 / 980	AS-BUILT CONTOURS
	TOP OF BANK RIPRAP ARMOR
	NEW TOE

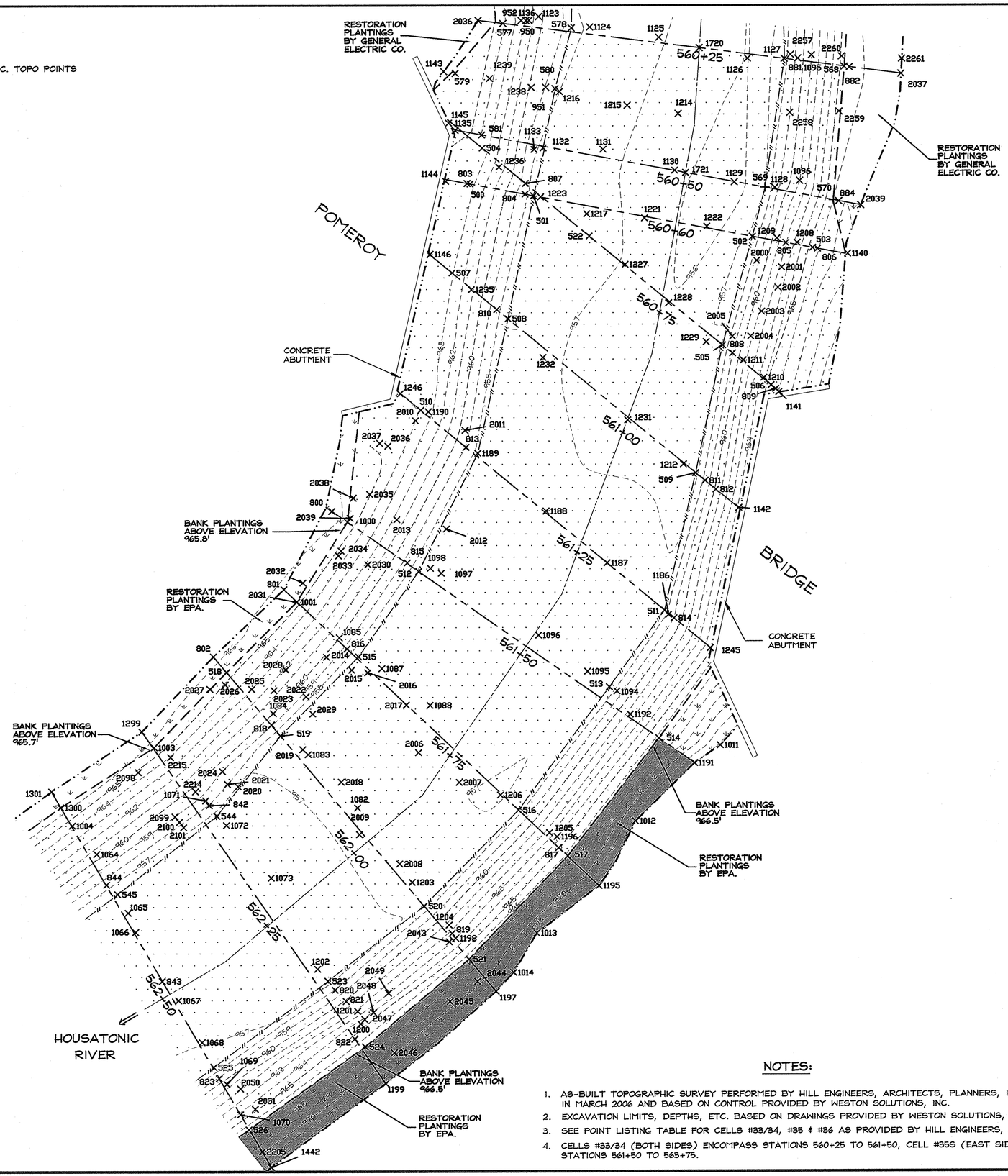

NOTES:

1. AS-BUILT TOPOGRAPHIC SURVEY PERFORMED BY HILL ENGINEERS, ARCHITECTS, PLANNERS, INC. IN MARCH 2006 AND BASED ON CONTROL PROVIDED BY WESTON SOLUTIONS, INC.
2. EXCAVATION LIMITS, DEPTHS, ETC. BASED ON DRAWINGS PROVIDED BY WESTON SOLUTIONS, INC.
3. SEE POINT LISTING TABLE FOR CELLS #33/34, #35 & #36 AS PROVIDED BY HILL ENGINEERS, ARCHITECTS, PLANNERS, INC.
4. CELLS #33/34 (BOTH SIDES) ENCOMPASS STATIONS 560+25 TO 561+50, CELL #35S (EAST SIDE) & #36 ENCOMPASS STATIONS 561+50 TO 563+75.

Hill engineers architects planners
50 Depot Street
Dalton, MA 01226
(413) 684-0925
41 Park Street
Adams, MA 01220
(413) 743-0013
www.hillengineers.com

REV.	DESCRIPTION	DR'N	CK'D.	DATE
A	ISSUED FOR COMMENT	JR		5-18-06
B	GENERAL REVISIONS	TMA		1-22-07

A COPY OF THE DATA IN THIS DRAWING FILE IS MAINTAINED AT THE OFFICES OF HILL ENGINEERS, ARCHITECTS, PLANNERS, INC. THE INTERPRETATION, APPLICATION AND REVISION OF THIS DATA IS THE SOLE RESPONSIBILITY OF THE USER.

WESTON SOLUTIONS, INC
EAST BRANCH HOUSATONIC RIVER, PHASE 3
BELOW POMEROY AVE. BRIDGE, PITTSFIELD MA

DRAWING TITLE: AS-BUILT RESTORATION PLAN STATIONS 560+25 TO 562+50

PROJECT DESCRIPTION: PHASE 3 AS-BUILT DRAWINGS

DRAWN BY	JR
DATE DRAWN	3-21-06
SCALE	1"=10'
APV'D BY	

CAD CODE: ASBUILT560+50TO568.DWG

GRAPHIC SCALE: 0 10 20

PROJECT NUMBER: SRV-758-56

DRAWING NUMBER	REV.
C-120	B

LEGEND

- ×1311 — HILL ENGINEERS, ARCHITECTS, PLANNERS, INC. TOPO POINTS
- DENOTES TSCA EXCAVATION (FULL DEPTH)
- DENOTES TSCA EXCAVATION (DEPTH SHOWN)
- APPROVED OVER EXCAVATION
- ADDITIONAL EXCAVATION BEYOND DESIGN LIMITS FOR GE FLOODPLAIN REMEDIATION.
- 564+00 — RIVER/BANK SECTIONS
- DESIGN CENTERLINE OF RIVER
- LIMIT OF EXCAVATION
- ORIGINAL TOE

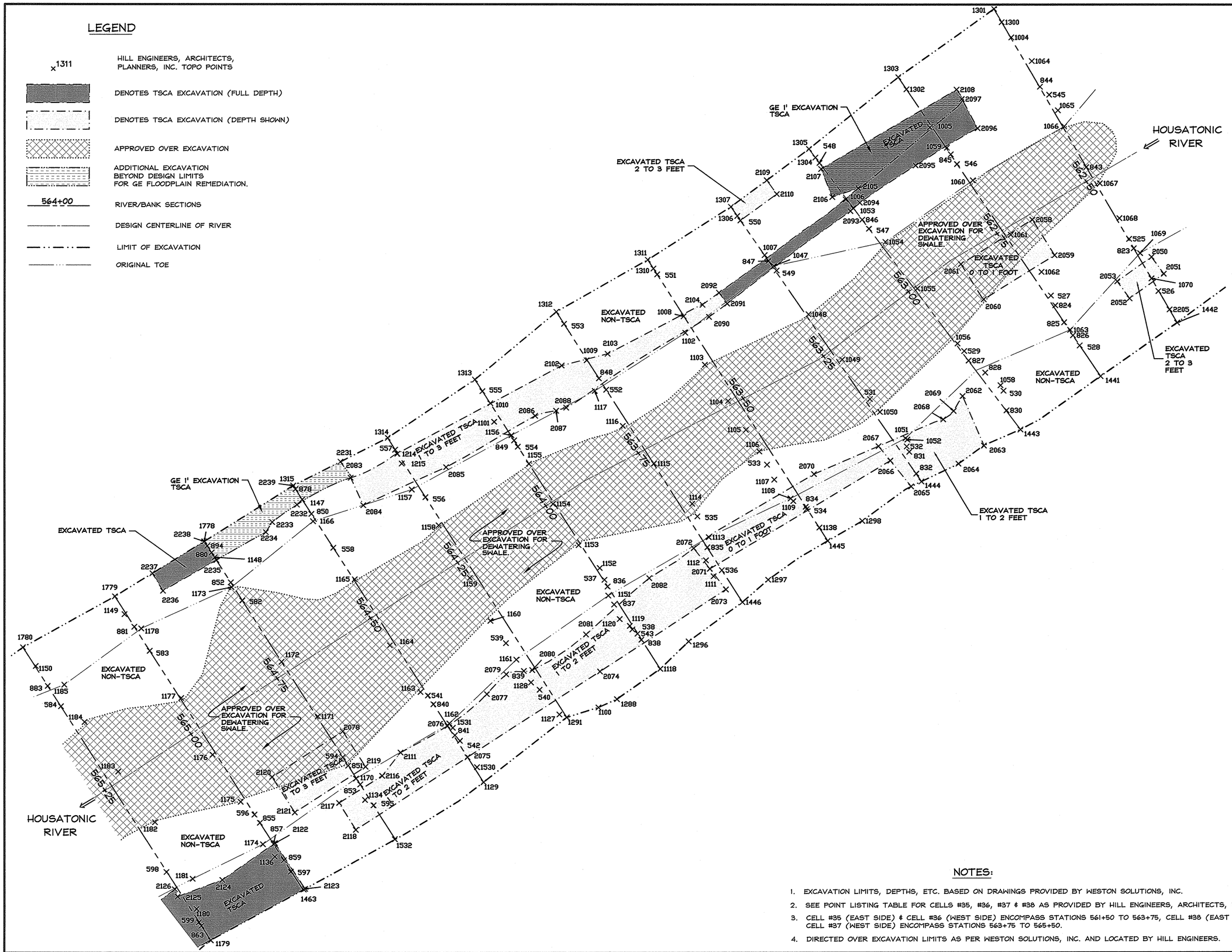

NOTES:

1. EXCAVATION LIMITS, DEPTHS, ETC. BASED ON DRAWINGS PROVIDED BY WESTON SOLUTIONS, INC.
2. SEE POINT LISTING TABLE FOR CELLS #35, #36, #37 & #38 AS PROVIDED BY HILL ENGINEERS, ARCHITECTS, PLANNERS, INC.
3. CELL #35 (EAST SIDE) & CELL #36 (WEST SIDE) ENCOMPASS STATIONS 561+50 TO 563+75, CELL #38 (EAST SIDE) & CELL #37 (WEST SIDE) ENCOMPASS STATIONS 563+75 TO 565+50.
4. DIRECTED OVER EXCAVATION LIMITS AS PER WESTON SOLUTIONS, INC. AND LOCATED BY HILL ENGINEERS.

Hill engineers architects planners
50 Depot Street
Dalton, MA 01226
(413) 684-0925
41 Park Street
Adams, MA 01220
(413) 743-0013
www.hillengineers.com

REV.	DESCRIPTION	DR'N	CK'D.	DATE
A	ISSUED FOR COMMENT	JR		5-18-06
B	GENERAL REVISIONS	TMA		1-22-07

A COPY OF THE DATA IN THIS DRAWING FILE IS MAINTAINED AT THE OFFICES OF HILL ENGINEERS, ARCHITECTS, PLANNERS, INC. THE INTERPRETATION, APPLICATION AND REVISION OF THIS DATA IS THE SOLE RESPONSIBILITY OF THE USER.

WESTON SOLUTIONS, INC
EAST BRANCH HOUSATONIC RIVER, PHASE 3
BELOW POMEROY AVE. BRIDGE, PITTSFIELD MA

PROJECT DESCRIPTION: PHASE 3 AS-BUILT DRAWINGS

DRAWING TITLE: AS-BUILT EXCAVATION PLAN STATIONS 562+50 TO 565+25

DRAWN BY	JR
DATE DRAWN	3-21-06
SCALE	1"=10'
APV'D BY	

CAD CODE: ASBUILT560+50TO568.DWG

GRAPHIC SCALE: 0 10 20

PROJECT NUMBER: SRV-758-56

DRAWING NUMBER	REV.
C-121	B

LEGEND

- x1315 — HILL ENGINEERS, ARCHITECTS, PLANNERS, INC. TOPO POINTS
- RIPRAP ARMOR
- BANK PLANTINGS
- GEOCELL
- 564+00 — RIVER/BANK SECTIONS
- DESIGN CENTERLINE OF RIVER
- LIMIT OF EXCAVATION
- 979 / 980 — AS-BUILT CONTOURS
- TOP OF BANK RIPRAP ARMOR
- NEW TOE

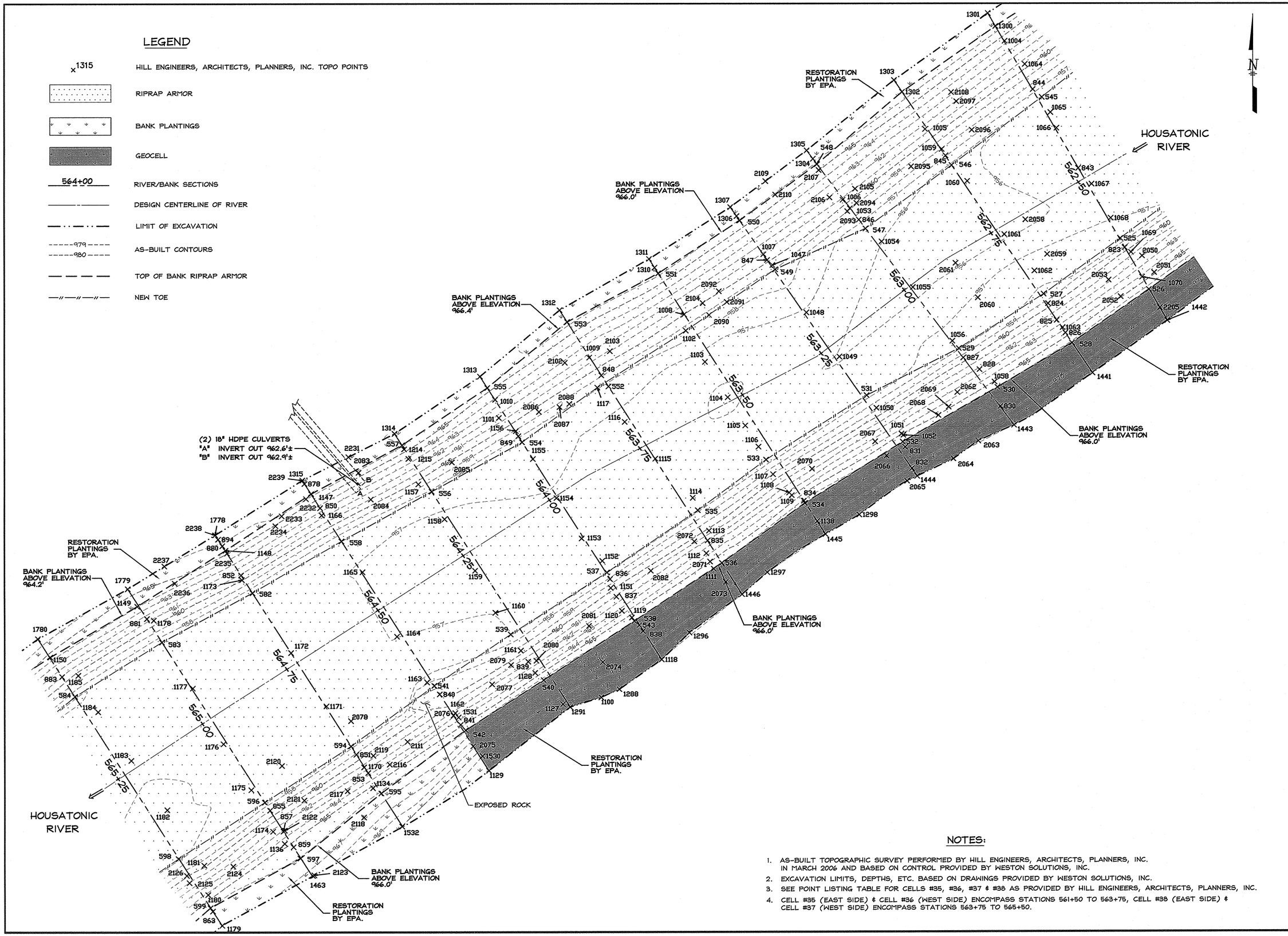

NOTES:

1. AS-BUILT TOPOGRAPHIC SURVEY PERFORMED BY HILL ENGINEERS, ARCHITECTS, PLANNERS, INC. IN MARCH 2006 AND BASED ON CONTROL PROVIDED BY WESTON SOLUTIONS, INC.
2. EXCAVATION LIMITS, DEPTHS, ETC. BASED ON DRAWINGS PROVIDED BY WESTON SOLUTIONS, INC.
3. SEE POINT LISTING TABLE FOR CELLS #35, #36, #37 & #38 AS PROVIDED BY HILL ENGINEERS, ARCHITECTS, PLANNERS, INC.
4. CELL #35 (EAST SIDE) & CELL #36 (WEST SIDE) ENCOMPASS STATIONS 561+50 TO 563+75, CELL #38 (EAST SIDE) & CELL #37 (WEST SIDE) ENCOMPASS STATIONS 563+75 TO 565+50.

Hill engineers architects planners
50 Depot Street
Dalton, MA 01226
(413) 684-0925
41 Park Street
Adams, MA 01220
(413) 743-0013
www.hillengineers.com

REV.	DESCRIPTION	DR'N	CK'D.	DATE
A	ISSUED FOR COMMENT	JR		5-18-06
B	GENERAL REVISIONS	TMA		1-22-07

A COPY OF THE DATA IN THIS DRAWING FILE IS MAINTAINED AT THE OFFICES OF HILL ENGINEERS, ARCHITECTS, PLANNERS, INC. THE INTERPRETATION, APPLICATION AND REVISION OF THIS DATA IS THE SOLE RESPONSIBILITY OF THE USER.

WESTON SOLUTIONS, INC
EAST BRANCH HOUSATONIC RIVER, PHASE 3
BELOW POMEROY AVE. BRIDGE, PITTSFIELD MA

PROJECT DESCRIPTION: PHASE 3 AS-BUILT DRAWINGS

DRAWING TITLE: AS-BUILT RESTORATION PLAN STATIONS 562+50 TO 565+25

DRAWN BY	JR
DATE DRAWN	3-21-06
SCALE	1"=10'
APV'D BY	

CAD CODE: ASBUILT560+50TO568.DWG

GRAPHIC SCALE: 0 10 20

PROJECT NUMBER: SRV-758-56

DRAWING NUMBER	REV.
C-122	B

LEGEND

- ×1786 — HILL ENGINEERS, ARCHITECTS, PLANNERS, INC. TOPO POINTS
- DENOTES TSCA EXCAVATION (FULL DEPTH)
- DENOTES TSCA EXCAVATION (DEPTH SHOWN)
- APPROVED OVER EXCAVATION
- ADDITIONAL EXCAVATION BEYOND DESIGN LIMITS FOR GE FLOODPLAIN REMEDIATION.
- 567+00 — RIVER/BANK SECTIONS
- DESIGN CENTERLINE OF RIVER
- LIMIT OF EXCAVATION
- ORIGINAL TOE

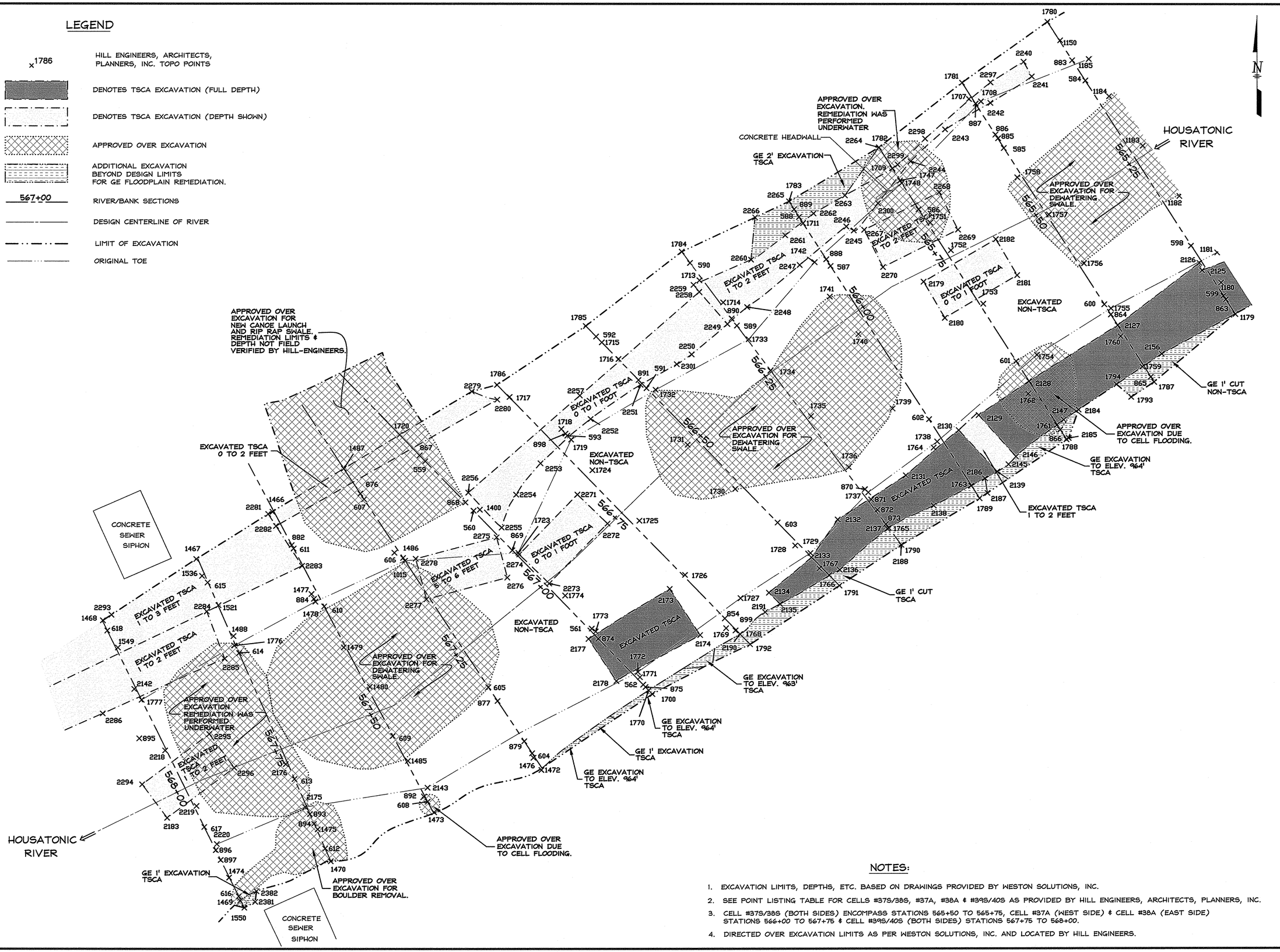

NOTES:

1. EXCAVATION LIMITS, DEPTHS, ETC. BASED ON DRAWINGS PROVIDED BY WESTON SOLUTIONS, INC.
2. SEE POINT LISTING TABLE FOR CELLS #37S/38S, #37A, #38A & #39S/40S AS PROVIDED BY HILL ENGINEERS, ARCHITECTS, PLANNERS, INC.
3. CELL #37S/38S (BOTH SIDES) ENCOMPASS STATIONS 565+50 TO 565+75, CELL #37A (WEST SIDE) & CELL #38A (EAST SIDE) STATIONS 566+00 TO 567+75 & CELL #39S/40S (BOTH SIDES) STATIONS 567+75 TO 568+00.
4. DIRECTED OVER EXCAVATION LIMITS AS PER WESTON SOLUTIONS, INC. AND LOCATED BY HILL ENGINEERS.

Hill engineers architects planners
50 Depot Street
Dalton, MA 01226
(413) 684-0925
41 Park Street
Adams, MA 01220
(413) 743-0013
www.hillengineers.com

REV.	DESCRIPTION	DR'N	CK'D.	DATE
A	ISSUED FOR COMMENT	JR		5-18-06
B	ADDED CANOE LAUNCH	JR		10-1-06
C	GENERAL REVISIONS	TMA		1-22-07

A COPY OF THE DATA IN THIS DRAWING FILE IS MAINTAINED AT THE OFFICES OF HILL ENGINEERS, ARCHITECTS, PLANNERS, INC. THE INTERPRETATION, APPLICATION AND REVISION OF THIS DATA IS THE SOLE RESPONSIBILITY OF THE USER.

WESTON SOLUTIONS, INC
EAST BRANCH HOUSATONIC RIVER, PHASE 3
BELOW POMEROY AVE. BRIDGE, PITTSFIELD MA

DRAWING TITLE: AS-BUILT EXCAVATION PLAN STATIONS 565+25 TO 568+00

PROJECT DESCRIPTION: PHASE 3 AS-BUILT DRAWINGS

DRAWN BY	JR
DATE DRAWN	3-21-06
SCALE	1"=10'
APV'D BY	

CAD CODE: ASBUILT560+50TO568.DWG

GRAPHIC SCALE: 0 10 20

PROJECT NUMBER: SRV-758-56

DRAWING NUMBER	REV.
C-123	C

LEGEND

x1786	HILL ENGINEERS, ARCHITECTS, PLANNERS, INC. TOPO POINTS
	RIPRAP ARMOR
	BANK PLANTINGS
567+00	RIVER/BANK SECTIONS
	DESIGN CENTERLINE OF RIVER
	LIMIT OF EXCAVATION
979	AS-BUILT CONTOURS
980	AS-BUILT CONTOURS
	TOP OF BANK RIPRAP ARMOR
	NEW TOE

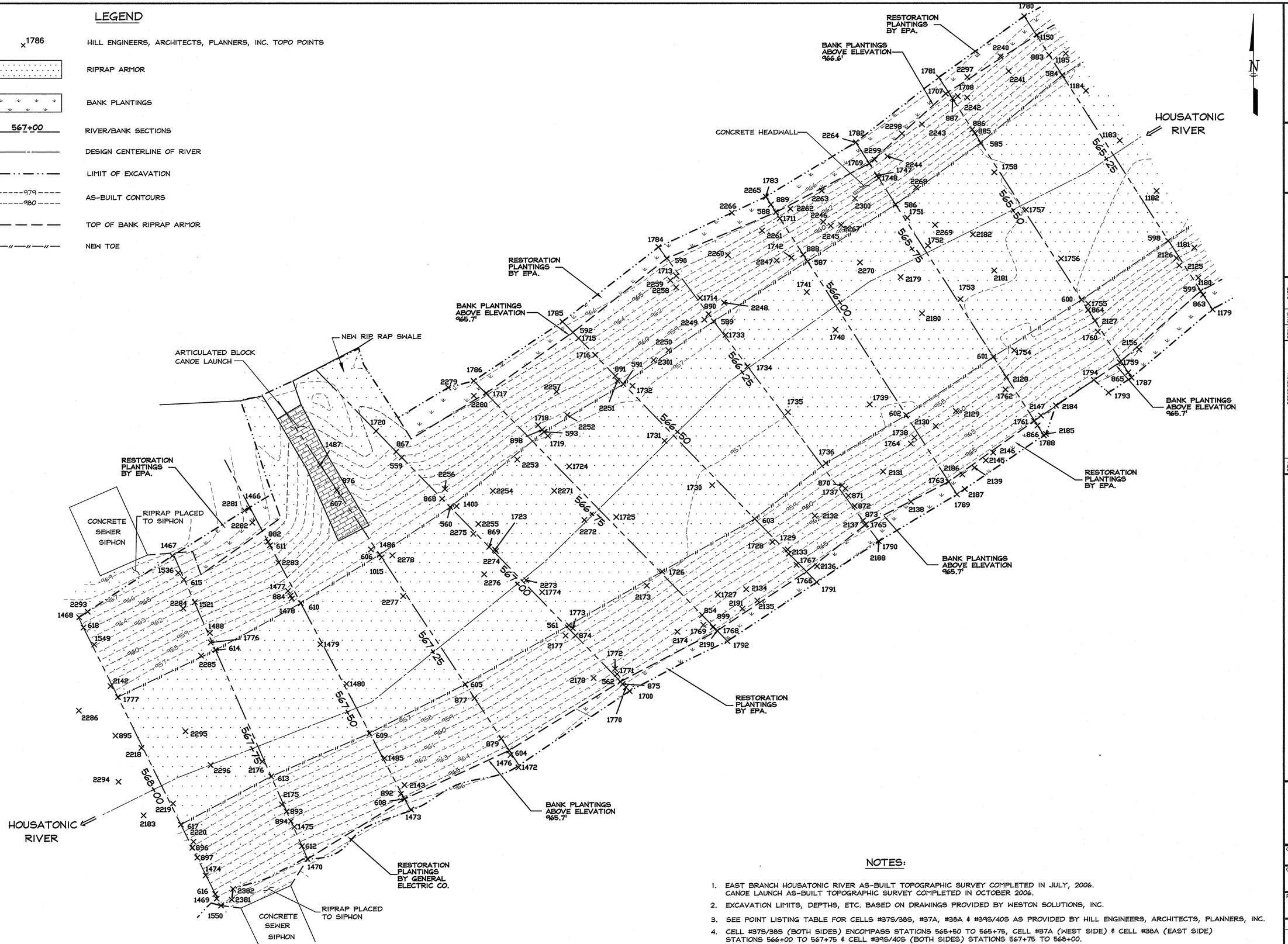

NOTES:

1. EAST BRANCH HOUSATONIC RIVER AS-BUILT TOPOGRAPHIC SURVEY COMPLETED IN JULY, 2006. CANOE LAUNCH AS-BUILT TOPOGRAPHIC SURVEY COMPLETED IN OCTOBER 2006.
2. EXCAVATION LIMITS, DEPTHS, ETC. BASED ON DRAWINGS PROVIDED BY WESTON SOLUTIONS, INC.
3. SEE POINT LISTING TABLE FOR CELLS #37S/38S, #37A, #38A & #39S/40S AS PROVIDED BY HILL ENGINEERS, ARCHITECTS, PLANNERS, INC.
4. CELL #37S/38S (BOTH SIDES) ENCOMPASS STATIONS 565+50 TO 565+75, CELL #37A (WEST SIDE) & CELL #38A (EAST SIDE) STATIONS 566+00 TO 567+75 & CELL #39S/40S (BOTH SIDES) STATIONS 567+75 TO 568+00.

Hill engineers architects planners
50 Depot Street
Dalton, MA 01226
(413) 684-0925
41 Park Street
Adams, MA 01220
(413) 743-0013
www.hillengineers.com

REV.	DESCRIPTION	DR'N	CK'D.	DATE
A	ISSUED FOR COMMENT	JR		5-18-06
B	ADDED CANOE Llaunch	JR		10-1-06
C	GENERAL REVISIONS	TMA		1-22-07

A COPY OF THE DATA IN THIS DRAWING FILE IS MAINTAINED AT THE OFFICES OF HILL ENGINEERS, ARCHITECTS, PLANNERS, INC. THE INTERPRETATION, APPLICATION AND REVISION OF THIS DATA IS THE SOLE RESPONSIBILITY OF THE USER.

WESTON SOLUTIONS, INC
EAST BRANCH HOUSATONIC RIVER, PHASE 3
BELOW POMEROY AVE. BRIDGE, PITTSFIELD MA

DRAWING TITLE: AS-BUILT RESTORATION PLAN STATIONS 565+25 TO 568+00

PROJECT DESCRIPTION: PHASE 3 AS-BUILT DRAWINGS

DRAWN BY	JR
DATE DRAWN	3-21-06
SCALE	1"=10'
APV'D BY	

CAD CODE: ASBUILTS60+50TO568.DWG

GRAPHIC SCALE: 0 10 20

PROJECT NUMBER: SRV-758-56

DRAWING NUMBER	REV.
C-124	C

LEGEND

- ×1783 — HILL ENGINEERS, ARCHITECTS, PLANNERS, INC. TOPO POINTS
- DENOTES TSCA EXCAVATION (FULL DEPTH)
- DENOTES TSCA EXCAVATION (DEPTH SHOWN)
- APPROVED OVER EXCAVATION
- ADDITIONAL EXCAVATION BEYOND DESIGN LIMITS FOR GE FLOODPLAIN REMEDIATION.
- 569+00 — RIVER/BANK SECTIONS
- DESIGN CENTERLINE OF RIVER
- LIMIT OF EXCAVATION
- ORIGINAL TOE
- ORIGINAL "DESIGN" EXCAVATION LIMIT

NOTES:

1. EXCAVATION LIMITS, DEPTHS, ETC. BASED ON DRAWINGS PROVIDED BY WESTON SOLUTIONS, INC.
2. SEE POINT LISTING TABLE FOR CELLS #39 & #40 AS PROVIDED BY HILL-ENGINEERS, ARCHITECTS, PLANNERS, INC.
3. CELL #39 (WEST SIDE) AND CELL #40 (EAST SIDE) ENCOMPASS STATIONS 568+00 TO 570+50.
4. DIRECTED OVER EXCAVATION LIMITS AS PER WESTON SOLUTIONS, INC. AND LOCATED BY HILL-ENGINEERS, ARCHITECTS, PLANNERS, INC.

Hill engineers architects planners
50 Depot Street
Dalton, MA 01226
(413) 684-0925
41 Park Street
Adams, MA 01220
(413) 743-0013
www.hillengineers.com

REV.	DESCRIPTION	DR'N	CK'D.	DATE
A	ISSUED FOR COMMENT	JR		5-18-06
B	GENERAL REVISIONS	JR		1-22-07

A COPY OF THE DATA IN THIS DRAWING FILE IS MAINTAINED AT THE OFFICES OF HILL ENGINEERS, ARCHITECTS, PLANNERS, INC. THE INTERPRETATION, APPLICATION AND REVISION OF THIS DATA IS THE SOLE RESPONSIBILITY OF THE USER.

WESTON SOLUTIONS, INC
EAST BRANCH HOUSATONIC RIVER, PHASE 3
BELOW POMEROY AVE. BRIDGE, PITTSFIELD MA

DRAWING TITLE: AS-BUILT EXCAVATION PLAN STATIONS 568+00 TO 570+50

PROJECT DESCRIPTION: PHASE 3 AS-BUILT DRAWINGS

DRAWN BY	JR
DATE DRAWN	4-1-06
SCALE	1"=10'
APV'D BY	

CAD CODE: AS BUILT 568+00 TO END

GRAPHIC SCALE: 0 10 20

PROJECT NUMBER: SRV-758-56

DRAWING NUMBER	REV.
C-125	B

LEGEND

- ×1783 — HILL ENGINEERS, ARCHITECTS, PLANNERS, INC. TOPO POINTS
- RIPRAP ARMOR
- BANK PLANTINGS
- 569+00 — RIVER/BANK SECTIONS
- DESIGN CENTERLINE OF RIVER
- LIMIT OF EXCAVATION
- 979 / 980 — AS-BUILT CONTOURS
- TOP OF BANK RIPRAP ARMOR
- NEW TOE

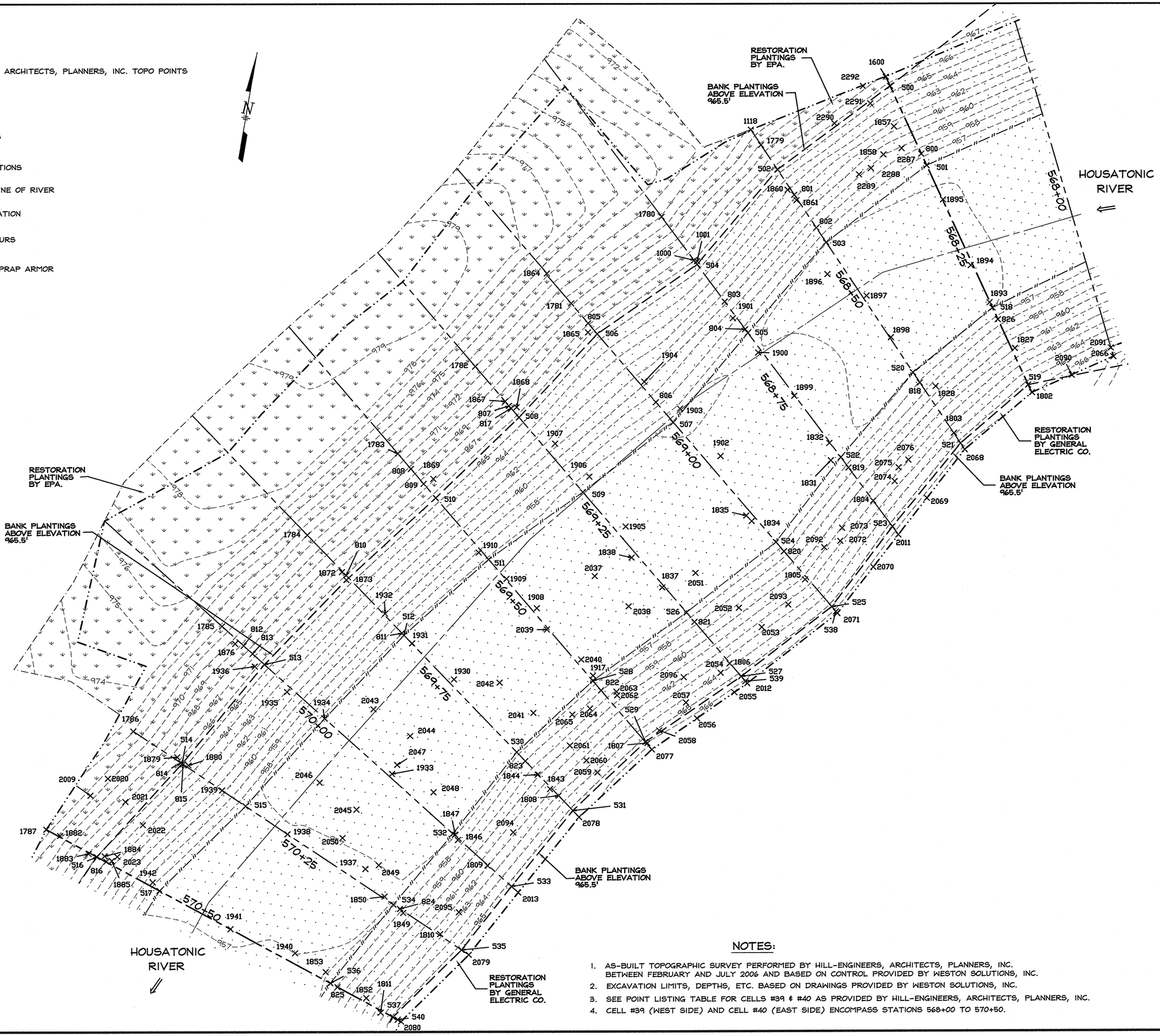

NOTES:

1. AS-BUILT TOPOGRAPHIC SURVEY PERFORMED BY HILL-ENGINEERS, ARCHITECTS, PLANNERS, INC. BETWEEN FEBRUARY AND JULY 2006 AND BASED ON CONTROL PROVIDED BY WESTON SOLUTIONS, INC.
2. EXCAVATION LIMITS, DEPTHS, ETC. BASED ON DRAWINGS PROVIDED BY WESTON SOLUTIONS, INC.
3. SEE POINT LISTING TABLE FOR CELLS #39 & #40 AS PROVIDED BY HILL-ENGINEERS, ARCHITECTS, PLANNERS, INC.
4. CELL #39 (WEST SIDE) AND CELL #40 (EAST SIDE) ENCOMPASS STATIONS 568+00 TO 570+50.

Hill engineers architects planners
50 Depot Street
Dalton, MA 01226
(413) 684-0925
41 Park Street
Adams, MA 01220
(413) 743-0013
www.hillengineers.com

REV.	DESCRIPTION	DR'N	CK'D.	DATE
A	ISSUED FOR COMMENT	JR		5-18-06
B	GENERAL REVISIONS	JR		1-22-07

A COPY OF THE DATA IN THIS DRAWING FILE IS MAINTAINED AT THE OFFICES OF HILL ENGINEERS, ARCHITECTS, PLANNERS, INC. THE INTERPRETATION, APPLICATION AND REVISION OF THIS DATA IS THE SOLE RESPONSIBILITY OF THE USER.

WESTON SOLUTIONS, INC
EAST BRANCH HOUSATONIC RIVER, PHASE 3
BELOW POMEROY AVE. BRIDGE, PITTSFIELD MA

DRAWING TITLE: AS-BUILT RESTORATION PLAN STATIONS 568+00 TO 570+50

PROJECT DESCRIPTION: PHASE 3 AS-BUILT DRAWINGS

DRAWN BY	JR
DATE DRAWN	4-1-06
SCALE	1"=10'
APV'D BY	

CAD CODE: AS BUILT 568+00 TO END

GRAPHIC SCALE: 0 10 20

PROJECT NUMBER: SRV-758-56

DRAWING NUMBER	REV.
C-126	B

LEGEND

- ×1790 — HILL ENGINEERS, ARCHITECTS, PLANNERS, INC. TOPO POINTS
- DENOTES TSCA EXCAVATION (FULL DEPTH)
- DENOTES TSCA EXCAVATION (DEPTH SHOWN)
- APPROVED OVER EXCAVATION
- ADDITIONAL EXCAVATION BEYOND DESIGN LIMITS FOR GE FLOODPLAIN REMEDIATION.
- 571+00 — RIVER/BANK SECTIONS
- DESIGN CENTERLINE OF RIVER
- LIMIT OF EXCAVATION
- ORIGINAL TOE

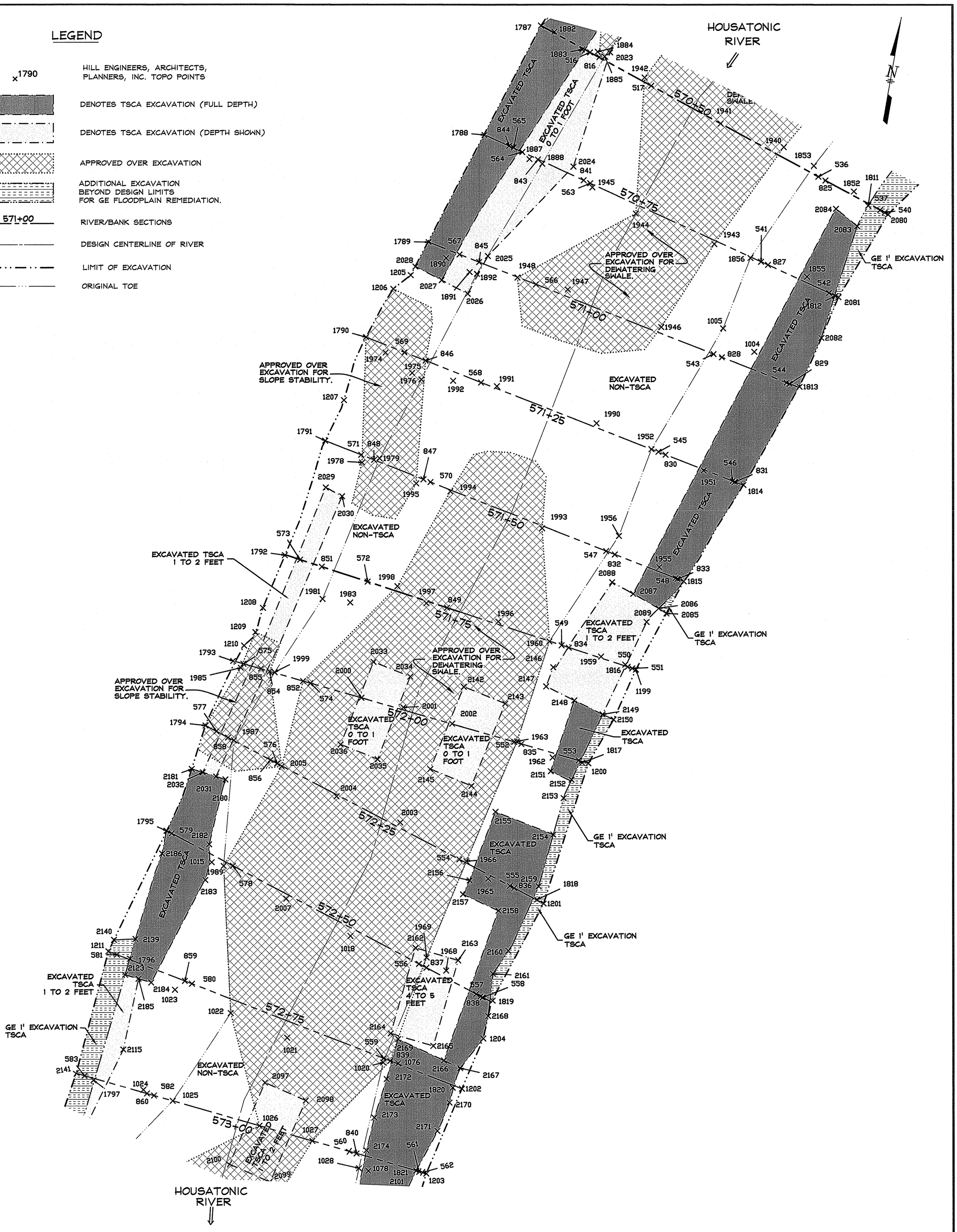

NOTES:

1. EXCAVATION LIMITS, DEPTHS, ETC. BASED ON DRAWINGS PROVIDED BY WESTON SOLUTIONS, INC.
2. SEE POINT LISTING TABLE FOR CELLS #41, #42 & #43 AS PROVIDED BY HILL-ENGINEERS, ARCHITECTS, PLANNERS, INC.
3. CELL #41 (EAST SIDE) ENCOMPASSES STATIONS 570+50 TO 573+00, CELL #42 (WEST SIDE) STATIONS 570+50 TO 571+75 AND CELL #43 (WEST SIDE) STATIONS 571+75 TO 575+45.
4. DIRECTED OVER EXCAVATION LIMITS AS PER WESTON SOLUTIONS, INC. AND LOCATED BY HILL-ENGINEERS, ARCHITECTS, PLANNERS, INC.

DRAWN BY JR
DATE DRAWN 4-1-06
SCALE 1"=10'
APV'D BY
CAD CODE: AS BUILT 568+00 TO END
GRAPHIC SCALE: 0 10 20
PROJECT NUMBER: SRV-758-56
DRAWING NUMBER C-127
REV. B

WESTON SOLUTIONS, INC

EAST BRANCH HOUSATONIC RIVER, PHASE 3

BELOW POMEROY AVE. BRIDGE, PITTSFIELD MA

PROJECT DESCRIPTION	DRAWING TITLE
PHASE 3 AS-BUILT DRAWINGS	AS-BUILT EXCAVATION PLAN STATIONS 570+50 TO 573+00

REV.	DESCRIPTION	DR'N	CK'D.	DATE
A	ISSUED FOR COMMENT	JR		5-18-06
B	GENERAL REVISIONS	JR		1-22-07

A COPY OF THE DATA IN THIS DRAWING FILE IS MAINTAINED AT THE OFFICES OF HILL ENGINEERS ARCHITECTS, PLANNERS, INC. THE INTERPRETATION, APPLICATION AND REVISION OF THIS DATA IS THE SOLE RESPONSIBILITY OF THE USER.

Hill engineers architects planners
50 Depot Street Dalton, MA 01226 (413) 684-0925
41 Park Street Adams, MA 01220 (413) 743-0013
www.hillengineers.com

LEGEND

×1789	HILL ENGINEERS, ARCHITECTS, PLANNERS, INC. TOPO POINTS
	RIPRAP ARMOR
	BANK PLANTINGS
571+00	RIVER/BANK SECTIONS
	DESIGN CENTERLINE OF RIVER
	LIMIT OF EXCAVATION
-----979----- -----980-----	AS-BUILT CONTOURS
	TOP OF BANK RIPRAP ARMOR
	NEW TOE

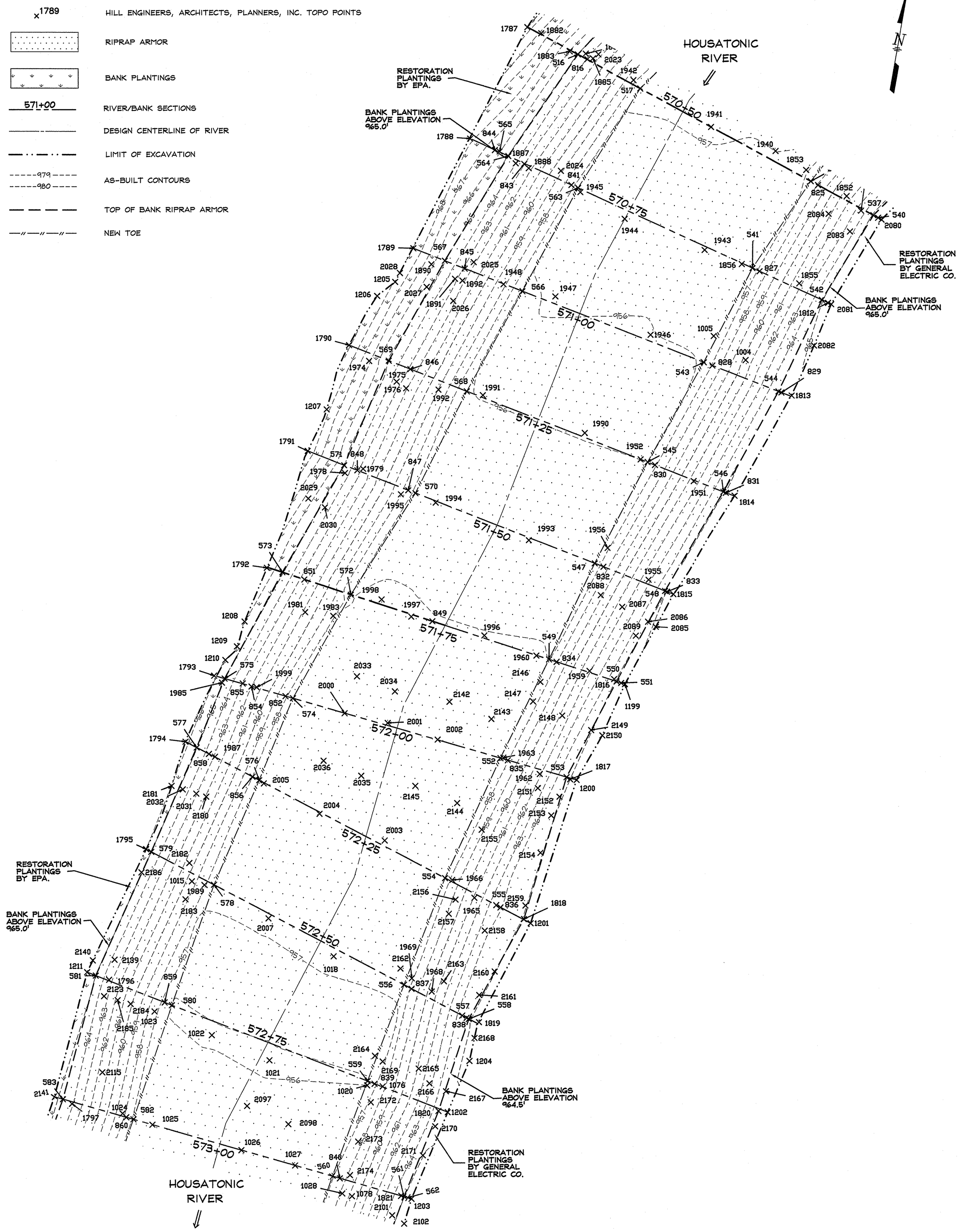

NOTES:

1. AS-BUILT TOPOGRAPHIC SURVEY PERFORMED BY HILL-ENGINEERS, ARCHITECTS, PLANNERS, INC. BETWEEN FEBRUARY AND JULY 2006 AND BASED ON CONTROL PROVIDED BY WESTON SOLUTIONS, INC.
2. EXCAVATION LIMITS, DEPTHS, ETC. BASED ON DRAWINGS PROVIDED BY WESTON SOLUTIONS, INC.
3. SEE POINT LISTING TABLE FOR CELLS #41, #42 & #43 AS PROVIDED BY HILL-ENGINEERS, ARCHITECTS, PLANNERS, INC.
4. CELL #41 (EAST SIDE) ENCOMPASSES STATIONS 570+50 TO 573+00, CELL #42 (WEST SIDE) STATIONS 570+50 TO 571+75 AND CELL #43 (WEST SIDE) STATIONS 571+75 TO 575+45.

DRAWN BY JR
DATE DRAWN 4-1-06
SCALE 1"=10'
APV'D BY
CAD CODE: AS BUILT 568+00 TO END
GRAPHIC SCALE: 0 10 20
PROJECT NUMBER: SRV-758-56
DRAWING NUMBER C-128
REV. B

WESTON SOLUTIONS, INC

EAST BRANCH HOUSATONIC RIVER, PHASE 3

BELOW POMEROY AVE. BRIDGE, PITTSFIELD MA

PROJECT DESCRIPTION	DRAWING TITLE
PHASE 3 AS-BUILT DRAWINGS	AS-BUILT RESTORATION PLAN STATIONS 570+50 TO 573+00

REV.	DESCRIPTION	DR'N	CK'D.	DATE
A	ISSUED FOR COMMENT	JR		5-18-06
B	GENERAL REVISIONS	JR		1-22-07

A COPY OF THE DATA IN THIS DRAWING FILE IS MAINTAINED AT THE OFFICES OF HILL ENGINEERS ARCHITECTS, PLANNERS, INC. THE INTERPRETATION, APPLICATION AND REVISION OF THIS DATA IS THE SOLE RESPONSIBILITY OF THE USER.

Hill engineers architects planners
50 Depot Street Dalton, MA 01226 (413) 684-0925
41 Park Street Adams, MA 01220 (413) 743-0013
www.hillengineers.com

LEGEND

- ×1219 — HILL ENGINEERS, ARCHITECTS, PLANNERS, INC. TOPO POINTS
- DENOTES TSCA EXCAVATION (FULL DEPTH)
- DENOTES TSCA EXCAVATION (DEPTH SHOWN)
- APPROVED OVER EXCAVATION
- ADDITIONAL EXCAVATION BEYOND DESIGN LIMITS FOR GE FLOODPLAIN REMEDIATION.
- 574+00 — RIVER/BANK SECTIONS
- DESIGN CENTERLINE OF RIVER
- LIMIT OF EXCAVATION
- ORIGINAL TOE

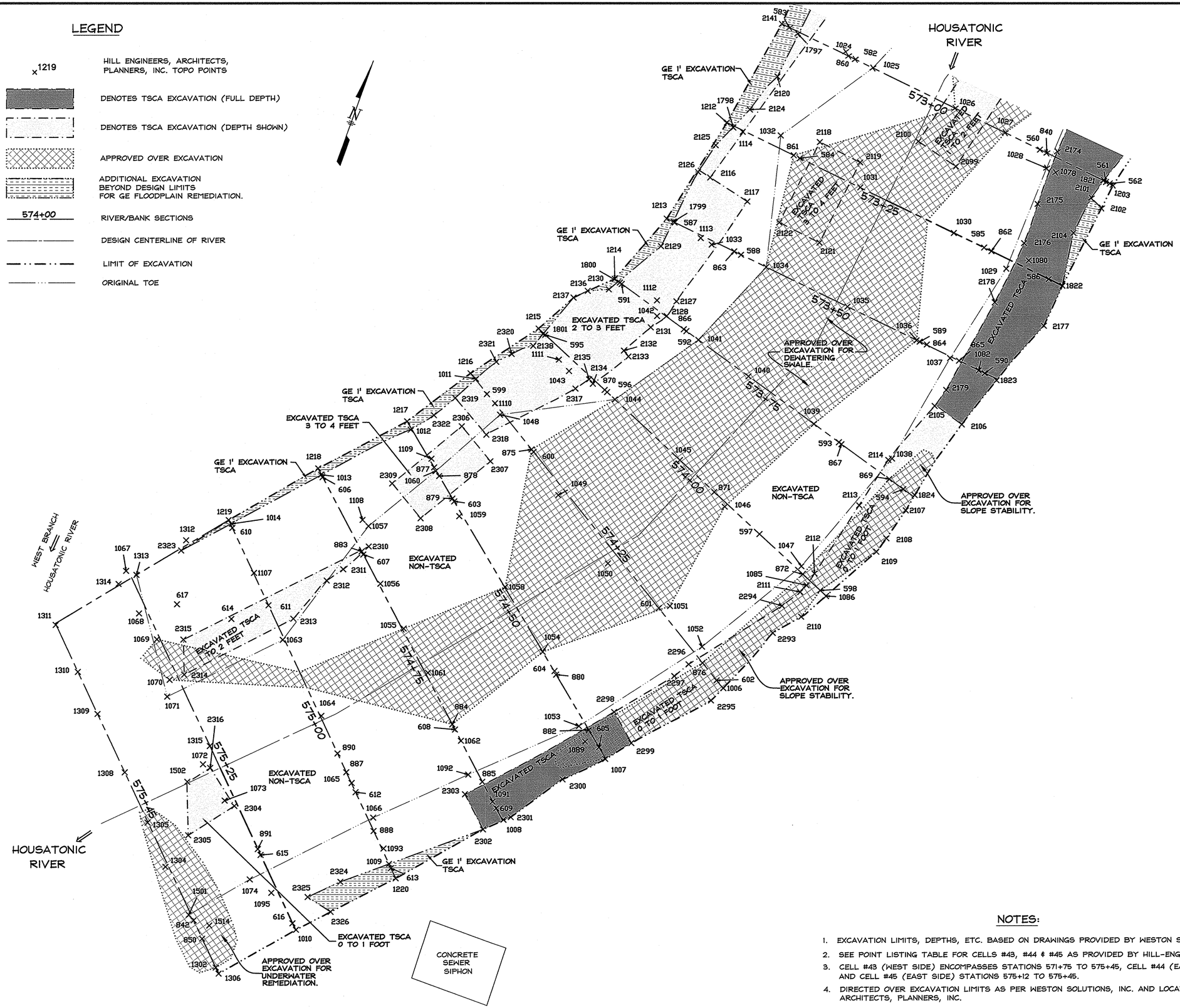

NOTES:

1. EXCAVATION LIMITS, DEPTHS, ETC. BASED ON DRAWINGS PROVIDED BY WESTON SOLUTIONS, INC.
2. SEE POINT LISTING TABLE FOR CELLS #43, #44 & #45 AS PROVIDED BY HILL-ENGINEERS, ARCHITECTS, PLANNERS, INC.
3. CELL #43 (WEST SIDE) ENCOMPASSES STATIONS 571+75 TO 575+45, CELL #44 (EAST SIDE) STATIONS 573+25 TO 575+12 AND CELL #45 (EAST SIDE) STATIONS 575+12 TO 575+45.
4. DIRECTED OVER EXCAVATION LIMITS AS PER WESTON SOLUTIONS, INC. AND LOCATED BY HILL-ENGINEERS, ARCHITECTS, PLANNERS, INC.

Hill engineers architects planners
50 Depot Street
Dalton, MA 01226
(413) 684-0925
41 Park Street
Adams, MA 01220
(413) 743-0013
www.hillengineers.com

REV.	DESCRIPTION	DR'N	CK'D.	DATE
A	ISSUED FOR COMMENT	JR		5-18-06
B	GENERAL REVISIONS	JR		1-22-07

A COPY OF THE DATA IN THIS DRAWING FILE IS MAINTAINED AT THE OFFICES OF HILL ENGINEERS, ARCHITECTS, PLANNERS, INC. THE INTERPRETATION, APPLICATION AND REVISION OF THIS DATA IS THE SOLE RESPONSIBILITY OF THE USER.

WESTON SOLUTIONS, INC
EAST BRANCH HOUSATONIC RIVER, PHASE 3
BELOW POMEROY AVE. BRIDGE, PITTSFIELD MA

PROJECT DESCRIPTION: PHASE 3 AS-BUILT DRAWINGS

DRAWING TITLE: AS-BUILT EXCAVATION PLAN STATIONS 573+00 TO 575+45

DRAWN BY	JR
DATE DRAWN	4-1-06
SCALE	1"=10'
APV'D BY	

CAD CODE: AS BUILT 568+00 TO END

GRAPHIC SCALE: 0 10 20

PROJECT NUMBER: SRV-758-56

DRAWING NUMBER	REV.
C-129	B

LEGEND

- ×1217 — HILL ENGINEERS, ARCHITECTS, PLANNERS, INC. TOPO POINTS
- RIPRAP ARMOR
- BANK PLANTINGS
- 574+00 — RIVER/BANK SECTIONS
- DESIGN CENTERLINE OF RIVER
- LIMIT OF EXCAVATION
- 979 / 980 — AS-BUILT CONTOURS
- TOP OF BANK RIPRAP ARMOR
- NEW TOE

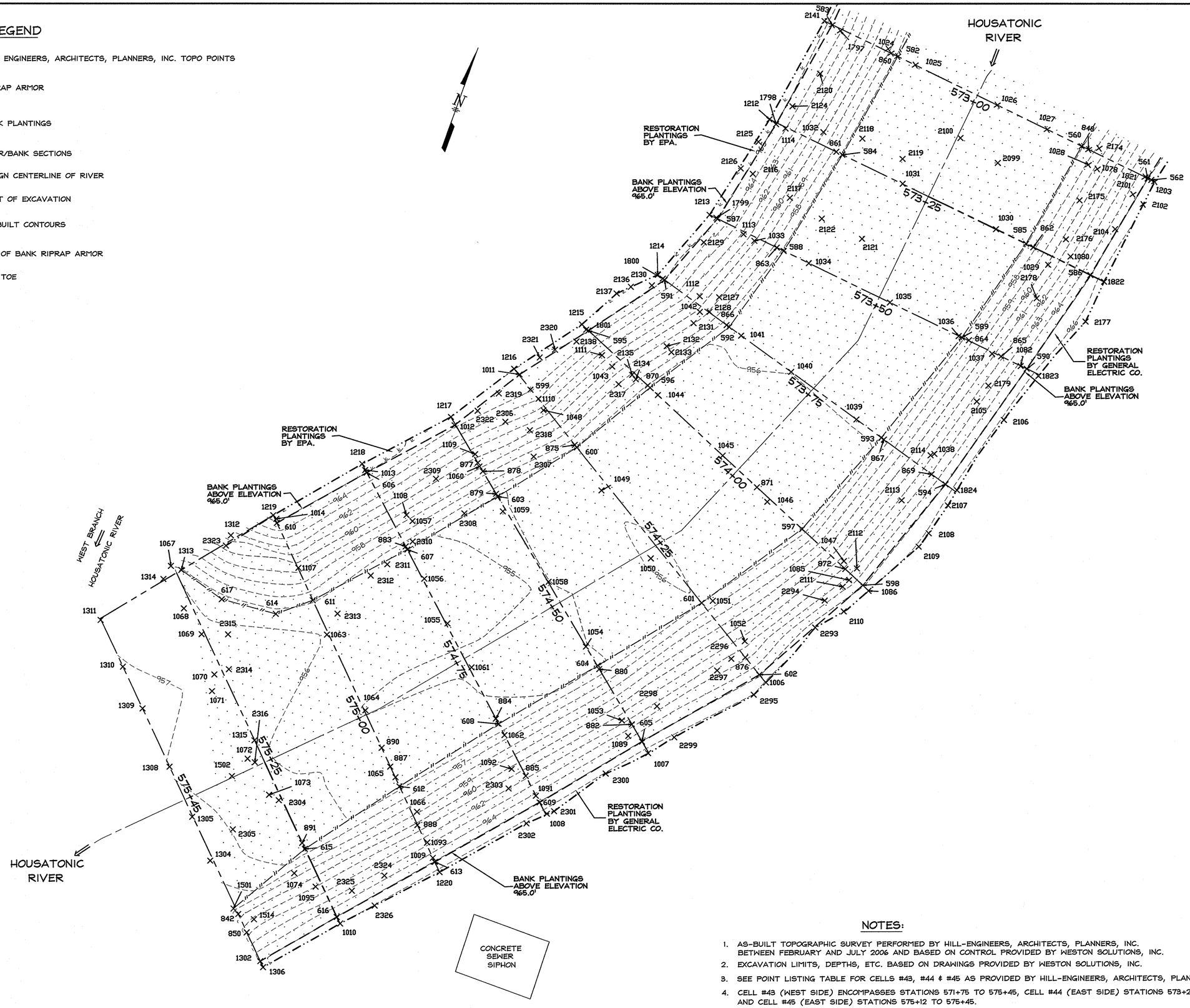

NOTES:

1. AS-BUILT TOPOGRAPHIC SURVEY PERFORMED BY HILL-ENGINEERS, ARCHITECTS, PLANNERS, INC. BETWEEN FEBRUARY AND JULY 2006 AND BASED ON CONTROL PROVIDED BY WESTON SOLUTIONS, INC.
2. EXCAVATION LIMITS, DEPTHS, ETC. BASED ON DRAWINGS PROVIDED BY WESTON SOLUTIONS, INC.
3. SEE POINT LISTING TABLE FOR CELLS #43, #44 & #45 AS PROVIDED BY HILL-ENGINEERS, ARCHITECTS, PLANNERS, INC.
4. CELL #43 (WEST SIDE) ENCOMPASSES STATIONS 571+75 TO 575+45, CELL #44 (EAST SIDE) STATIONS 573+25 TO 575+12 AND CELL #45 (EAST SIDE) STATIONS 575+12 TO 575+45.

Hill engineers architects planners
50 Depot Street
Dalton, MA 01226
(413) 684-0925
41 Park Street
Adams, MA 01220
(413) 743-0013
www.hillengineers.com

REV.	DESCRIPTION	DR'N	CK'D.	DATE
A	ISSUED FOR COMMENT	JR		5-18-06
B	GENERAL REVISIONS	JR		1-22-07

A COPY OF THE DATA IN THIS DRAWING FILE IS MAINTAINED AT THE OFFICES OF HILL ENGINEERS, ARCHITECTS, PLANNERS, INC. THE INTERPRETATION, APPLICATION AND REVISION OF THIS DATA IS THE SOLE RESPONSIBILITY OF THE USER.

WESTON SOLUTIONS, INC
EAST BRANCH HOUSATONIC RIVER, PHASE 3
BELOW POMEROY AVE. BRIDGE, PITTSFIELD MA

DRAWING TITLE: AS-BUILT RESTORATION PLAN STATIONS 573+00 TO 575+45

PROJECT DESCRIPTION: PHASE 3 AS-BUILT DRAWINGS

DRAWN BY	JR
DATE DRAWN	4-1-06
SCALE	1"=10'
APV'D BY	

CAD CODE: AS BUILT 568+00 TO END

GRAPHIC SCALE: 0 10 20

PROJECT NUMBER: SRV-758-56

DRAWING NUMBER	REV.
C-130	B

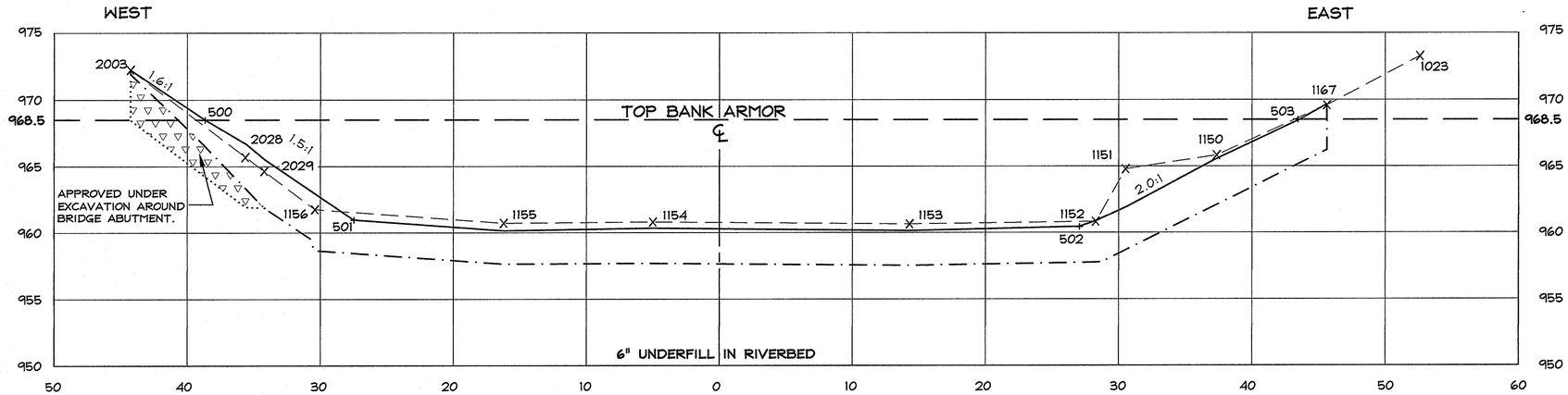

STA. 543+75

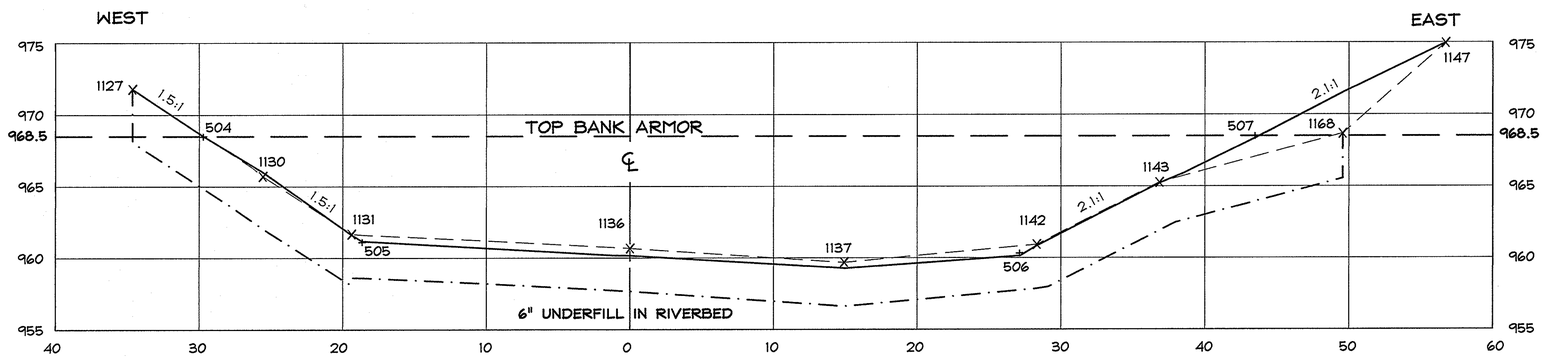

STA. 544+00

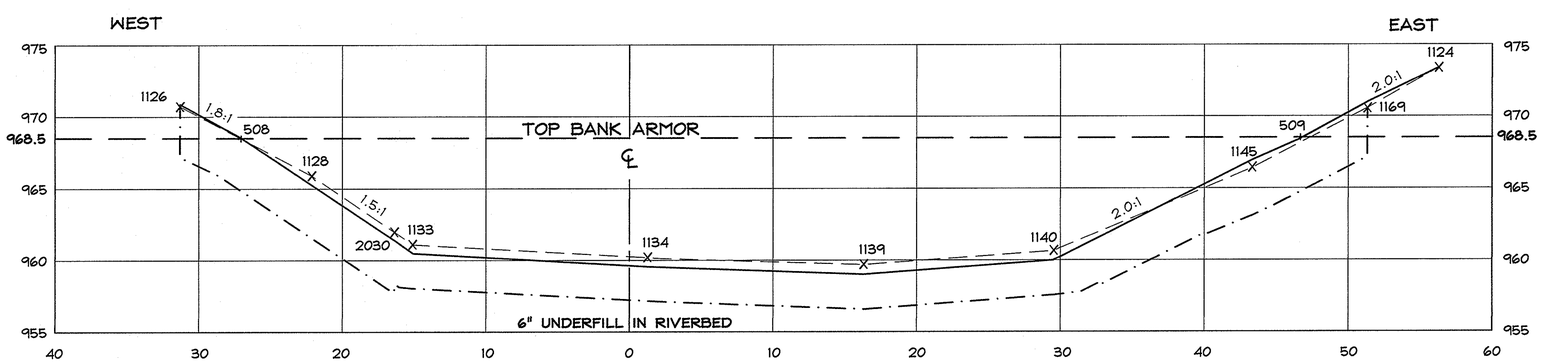

STA. 544+25

SECTION LEGEND

- EXISTING ELEV. (HILL 2003)
- EXCAVATION ELEV.
- RESTORATION ELEV.
- x 1126 — HILL TOPO POINT
- DESIGN EXCAVATION ELEVATION (IF DIFFERENT FROM ACTUAL ELEVATION)
- APPROVED UNDER EXCAVATION

Hill engineers architects planners

50 Depot Street
Dalton, MA 01226
(413) 684-0925

41 Park Street
Adams, MA 01220
(413) 743-0013

www.hillengineers.com

REV.	DESCRIPTION	DR'N	CK'D.	DATE
A	ISSUED FOR COMMENT	JR		2-2-05
B	GENERAL REVISIONS		TMA	1-22-07

A COPY OF THE DATA IN THIS DRAWING FILE IS MAINTAINED AT THE OFFICES OF HILL ENGINEERS, ARCHITECTS, PLANNERS, INC. THE INTERPRETATION, APPLICATION AND REVISION OF THIS DATA IS THE SOLE RESPONSIBILITY OF THE USER.

WESTON SOLUTIONS, INC.
EAST BRANCH HOUSATONIC RIVER, PHASE 3
FROM DAWES AVENUE BRIDGE, PITTSFIELD, MA

PROJECT DESCRIPTION: PHASE 3 AS-BUILT DRAWINGS

DRAWING TITLE: AS-BUILT SECTIONS STATIONS 543+75 TO 544+25

DRAWN BY	JR
DATE DRAWN	2-2-05
SCALE	1"=5'
APV'D BY	

CAD CODE: AS-BUILT CELLS 23 &24.DWG

GRAPHIC SCALE: 0 5 10

PROJECT NUMBER: SRV-758-56

DRAWING NUMBER	REV.
C-301	B

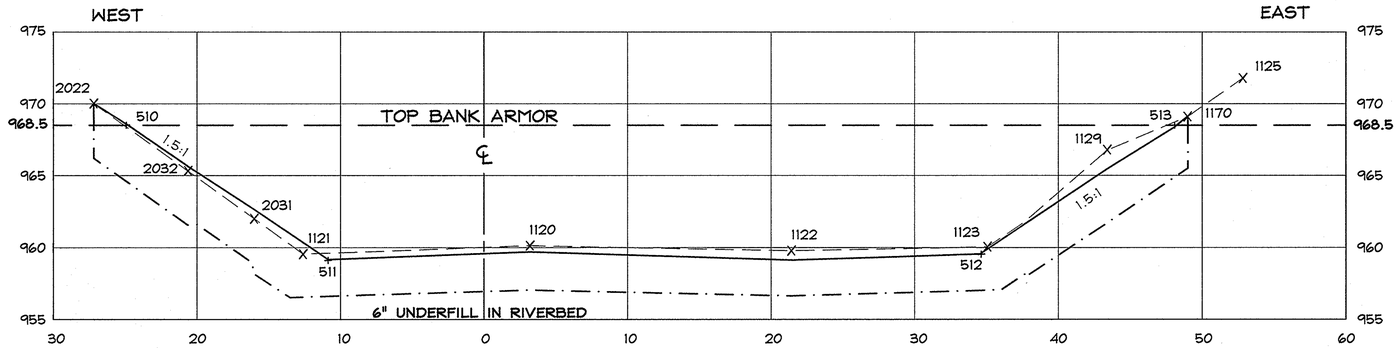

STA. 544+50

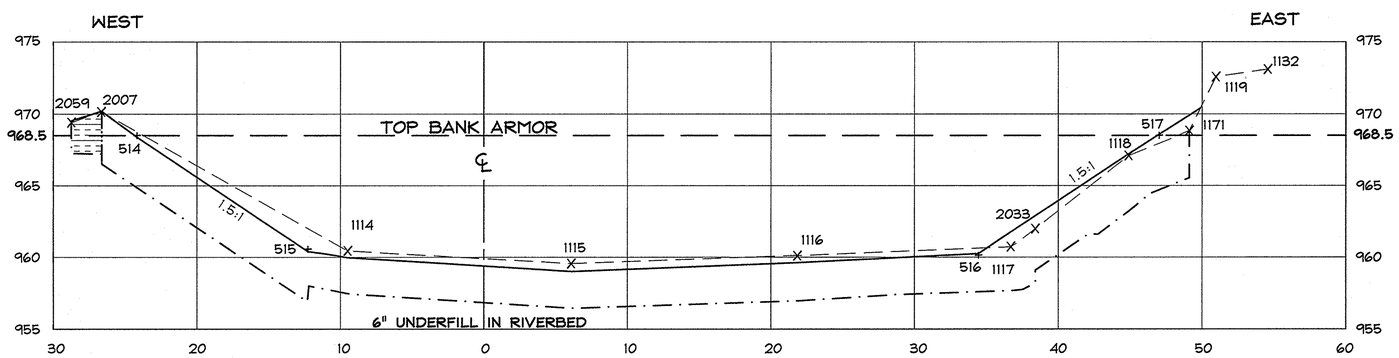

STA. 544+75

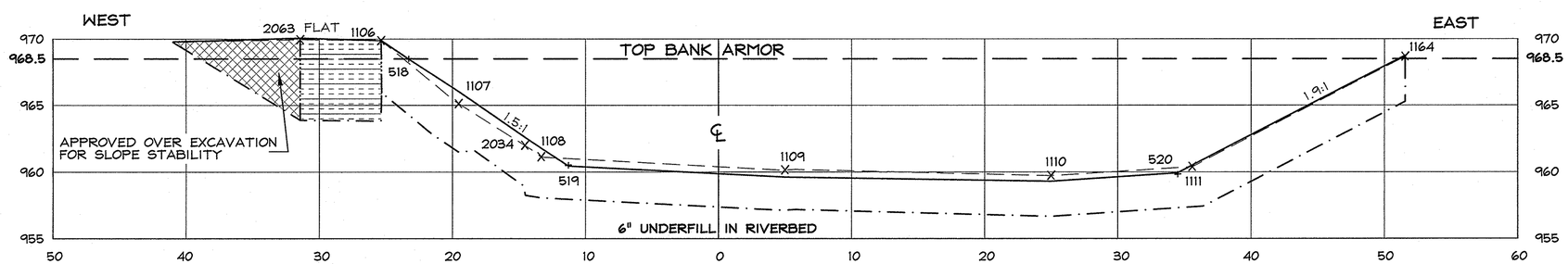

STA. 545+00

SECTION LEGEND

- EXISTING ELEV. (HILL 2003)
- EXCAVATION ELEV.
- RESTORATION ELEV.
- 2063 HILL TOPO POINT
- DESIGN EXCAVATION ELEVATION (IF DIFFERENT FROM ACTUAL ELEVATION)
- ADDITIONAL EXCAVATION BEYOND DESIGN LIMITS FOR GE FLOODPLAIN REMEDIATION.
- APPROVED OVER EXCAVATION

Hill engineers architects planners

50 Depot Street
Dalton, MA 01226
(413) 684-0925

41 Park Street
Adams, MA 01220
(413) 743-0013

www.hillengineers.com

REV.	DESCRIPTION	DR'N	CK'D.	DATE
A	ISSUED FOR COMMENT	JR		2-2-05
B	GENERAL REVISIONS	TMA		1-22-07

A COPY OF THE DATA IN THIS DRAWING FILE IS MAINTAINED AT THE OFFICES OF HILL ENGINEERS, ARCHITECTS, PLANNERS, INC. THE INTERPRETATION, APPLICATION AND REVISION OF THIS DATA IS THE SOLE RESPONSIBILITY OF THE USER.

WESTON SOLUTIONS, INC.
EAST BRANCH HOUSATONIC RIVER, PHASE 3
FROM DAWES AVENUE BRIDGE, PITTSFIELD, MA

DRAWING TITLE: AS-BUILT SECTIONS STATIONS 544+50 TO 545+00

PROJECT DESCRIPTION: PHASE 3 AS-BUILT DRAWINGS

DRAWN BY	JR
DATE DRAWN	2-2-05
SCALE	1"=5'
APV'D BY	

CAD CODE: AS-BUILT CELLS 23 &24.DWG

GRAPHIC SCALE: 0 5 10

PROJECT NUMBER: SRV-758-56

DRAWING NUMBER	REV.
C-302	B

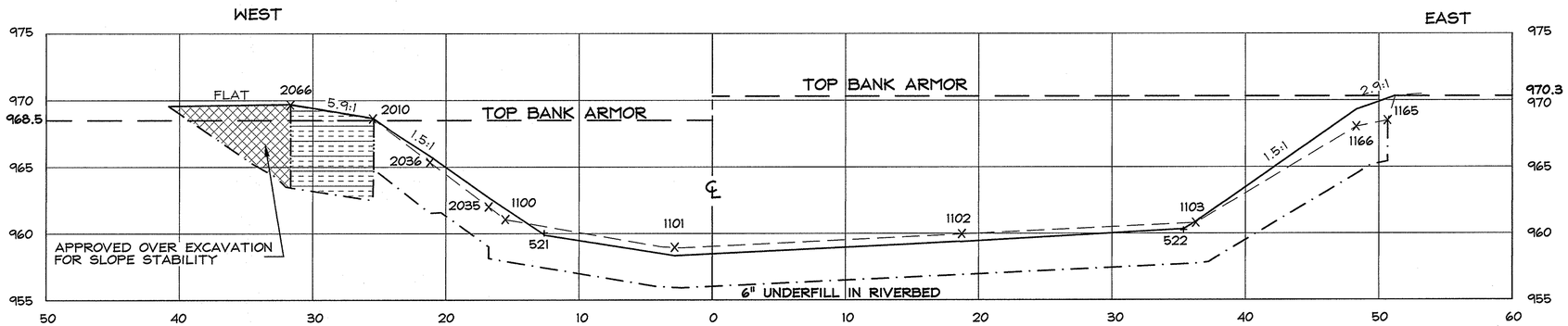

STA. 545+25

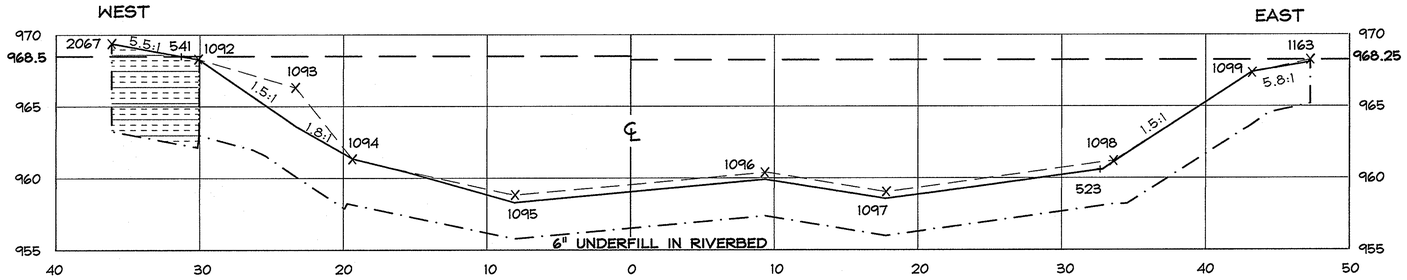

STA. 545+50

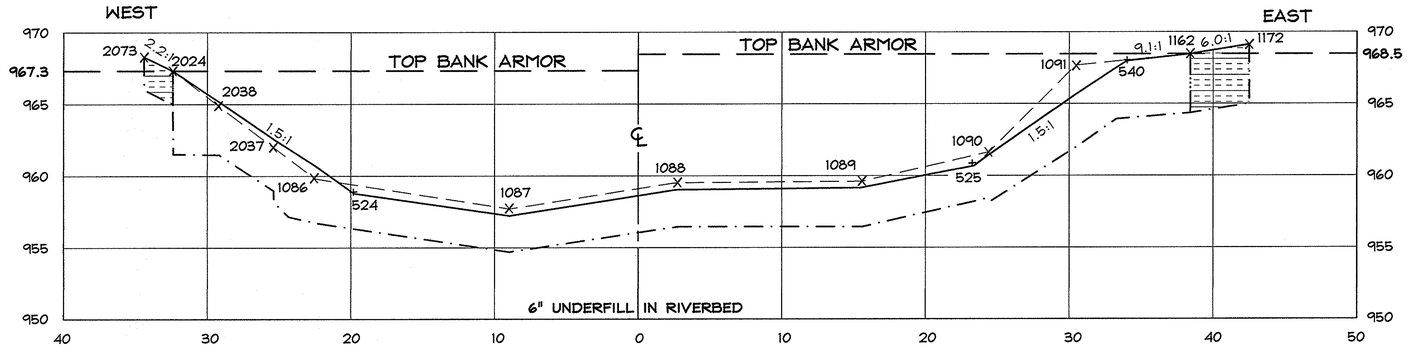

STA. 545+75

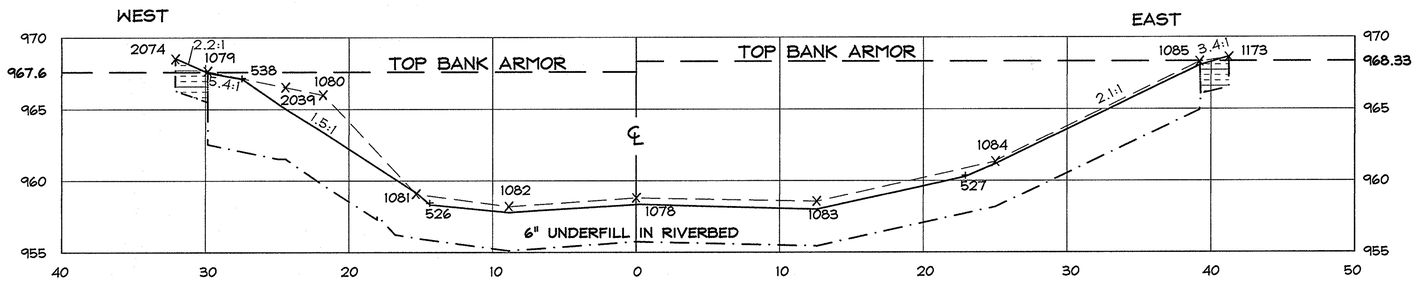

STA. 546+00

SECTION LEGEND

- EXISTING ELEV. (HILL 2003)
- EXCAVATION ELEV.
- RESTORATION ELEV.
- X 2074 HILL TOPO POINT
- DESIGN EXCAVATION ELEVATION (IF DIFFERENT FROM ACTUAL ELEVATION)
- ADDITIONAL EXCAVATION BEYOND DESIGN LIMITS FOR GE FLOODPLAIN REMEDIATION.
- APPROVED OVER EXCAVATION

Hill engineers architects planners
50 Depot Street
Dalton, MA 01226
(413) 684-0925
41 Park Street
Adams, MA 01220
(413) 743-0013
www.hillengineers.com

REV.	DESCRIPTION	DR'N	CK'D.	DATE
A	ISSUED FOR COMMENT	JR		2-2-05
B	GENERAL REVISIONS	TMA		1-22-07

A COPY OF THE DATA IN THIS DRAWING FILE IS MAINTAINED AT THE OFFICES OF HILL ENGINEERS, ARCHITECTS, PLANNERS. THE INTERPRETATION AND REVISION OF THIS DATA IS THE SOLE RESPONSIBILITY OF THE USER.

WESTON SOLUTIONS, INC.
EAST BRANCH HOUSATONIC RIVER, PHASE 3
FROM DAWES AVENUE BRIDGE, PITTSFIELD, MA

DRAWING TITLE: AS-BUILT SECTIONS STATIONS 545+25 TO 546+00

PROJECT DESCRIPTION: PHASE 3 AS-BUILT DRAWINGS

DRAWN BY	JR
DATE DRAWN	2-2-05
SCALE	1"=5'
APV'D BY	

CAD CODE: AS-BUILT CELLS 23 &24.DWG

GRAPHIC SCALE: 0 5 10

PROJECT NUMBER: SRV-758-56

DRAWING NUMBER	REV.
C-303	B

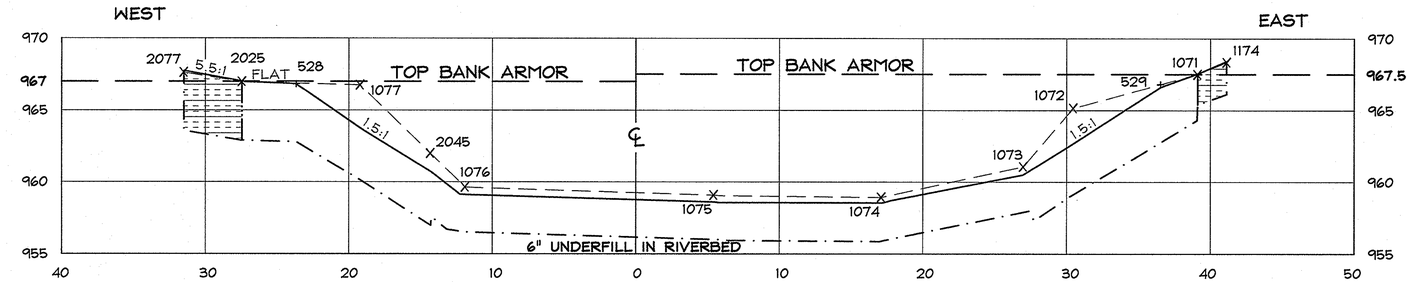

STA. 546+25

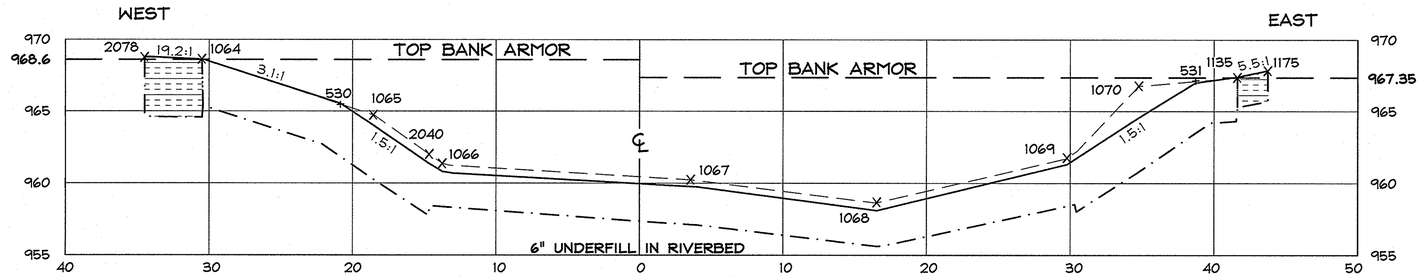

STA. 546+50

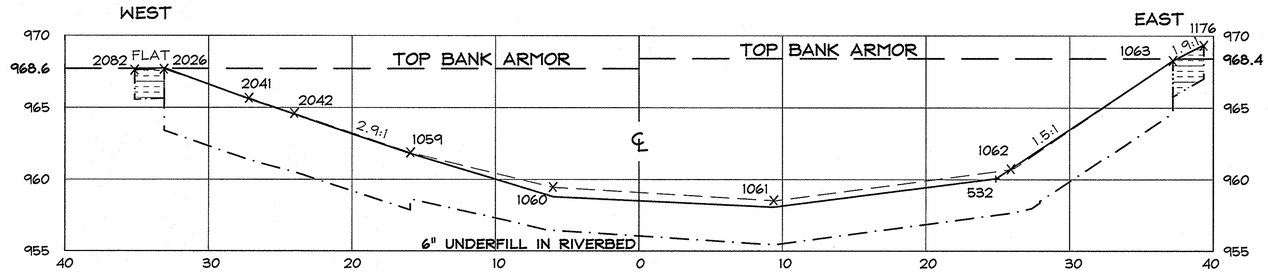

STA. 546+75

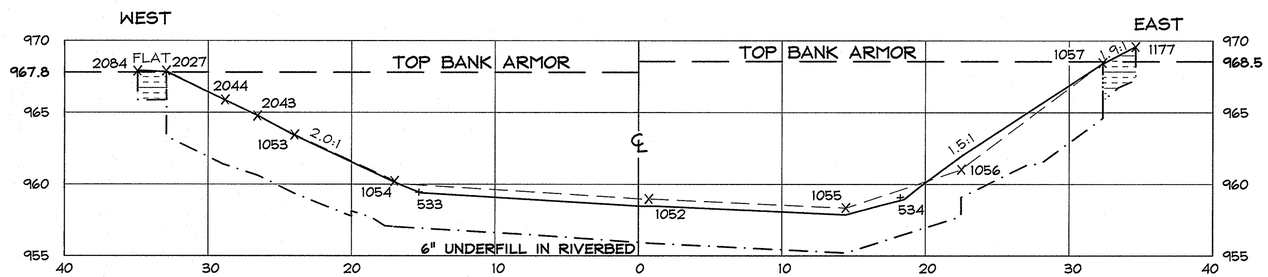

STA. 547+00

SECTION LEGEND

- EXISTING ELEV. (HILL 2003)
- EXCAVATION ELEV.
- RESTORATION ELEV.
- x 2084 HILL TOPO POINT
- DESIGN EXCAVATION ELEVATION (IF DIFFERENT FROM ACTUAL ELEVATION)
- ADDITIONAL EXCAVATION BEYOND DESIGN LIMITS FOR GE FLOODPLAIN REMEDIATION.

Hill engineers architects planners

50 Depot Street
Dalton, MA 01226
(413) 684-0925

41 Park Street
Adams, MA 01220
(413) 743-0013

www.hillengineers.com

REV.	DESCRIPTION	DR'N	CK'D.	DATE
A	ISSUED FOR COMMENT	JR		2-2-05
B	GENERAL REVISIONS	TMA		1-22-07

A COPY OF THE DATA IN THIS DRAWING FILE IS MAINTAINED AT THE OFFICES OF HILL ENGINEERS, ARCHITECTS, PLANNERS, INC. THE INTERPRETATION, APPLICATION AND REVISION OF THIS DATA IS THE SOLE RESPONSIBILITY OF THE USER.

WESTON SOLUTIONS, INC.
EAST BRANCH HOUSATONIC RIVER, PHASE 3
FROM DAWES AVENUE BRIDGE, PITTSFIELD, MA

DRAWING TITLE
AS-BUILT SECTIONS
STATIONS 546+25 TO 547+00

PROJECT DESCRIPTION
PHASE 3
AS-BUILT DRAWINGS

DRAWN BY	JR
DATE DRAWN	2-2-05
SCALE	1"=5'
APV'D BY	

CAD CODE:
AS-BUILT CELLS 23 &24.DWG

GRAPHIC SCALE: 0 5 10

PROJECT NUMBER:
SRV-758-56

DRAWING NUMBER	REV.
C-304	B

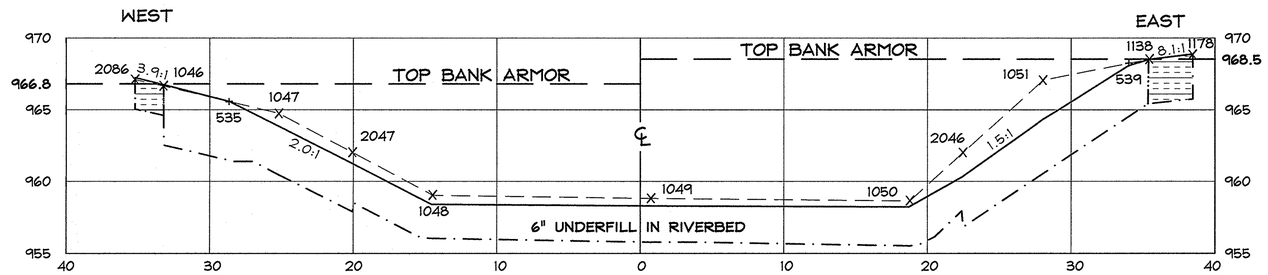

STA. 547+25

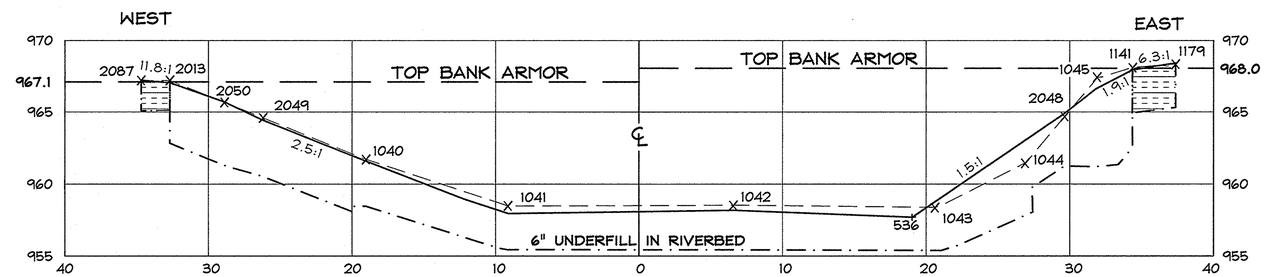

STA. 547+50

SECTION LEGEND

- EXISTING ELEV. (HILL 2003)
- EXCAVATION ELEV.
- RESTORATION ELEV.
- X 2084 — HILL TOPO POINT
- DESIGN EXCAVATION ELEVATION (IF DIFFERENT FROM ACTUAL ELEVATION)
- ADDITIONAL EXCAVATION BEYOND DESIGN LIMITS FOR GE FLOODPLAIN REMEDIATION.

Hill engineers architects planners

50 Depot Street
Dalton, MA 01226
(413) 684-0925

41 Park Street
Adams, MA 01220
(413) 743-0013

www.hillengineers.com

REV.	DESCRIPTION	DR'N	CK'D.	DATE
A	ISSUED FOR COMMENT		JR	2-2-05
B	GENERAL REVISIONS		TMA	1-23-07

A COPY OF THE DATA IN THIS DRAWING FILE IS MAINTAINED AT THE OFFICES OF HILL ENGINEERS ARCHITECTS, PLANNERS, INC. THE INTERPRETATION, APPLICATION AND REVISION OF THIS DATA IS THE SOLE RESPONSIBILITY OF THE USER.

WESTON SOLUTIONS, INC.
EAST BRANCH HOUSATONIC RIVER, PHASE 3
FROM DAWES AVENUE BRIDGE, PITTSFIELD, MA

DRAWING TITLE
AS-BUILT SECTIONS
STATIONS 547+25 TO 547+50

PROJECT DESCRIPTION
PHASE 3
AS-BUILT DRAWINGS

DRAWN BY	JR
DATE DRAWN	2-2-05
SCALE	1"=5'
APV'D BY	

CAD CODE:
AS-BUILT CELLS 23 &24.DWG

GRAPHIC SCALE: 0 5 10

PROJECT NUMBER:
SRV-758-56

DRAWING NUMBER	REV.
C-305	B

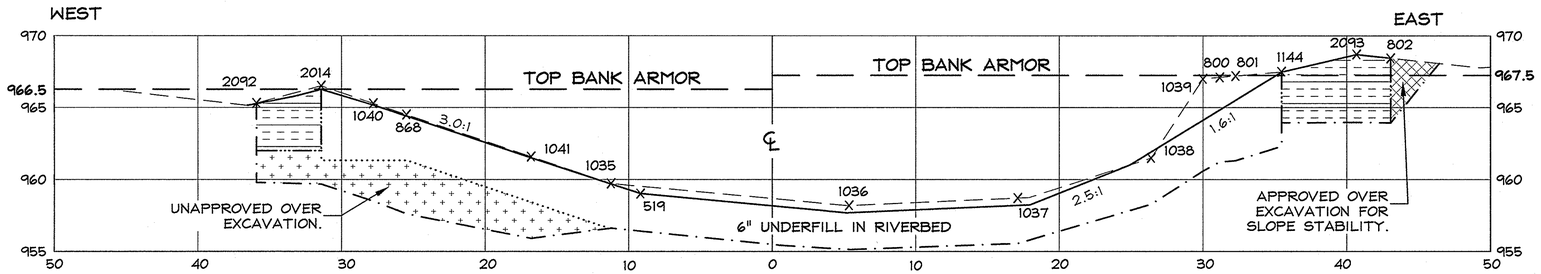

STA. 547+75

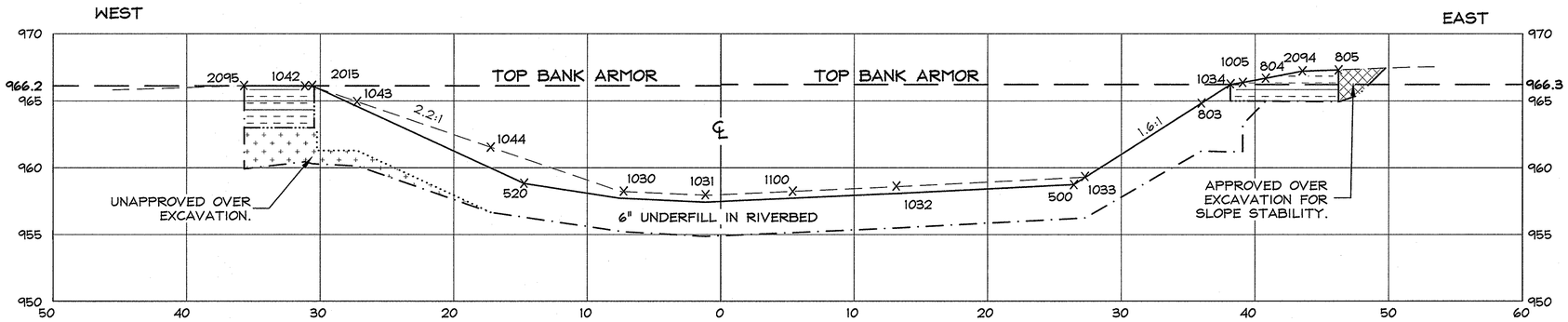

STA. 548+00

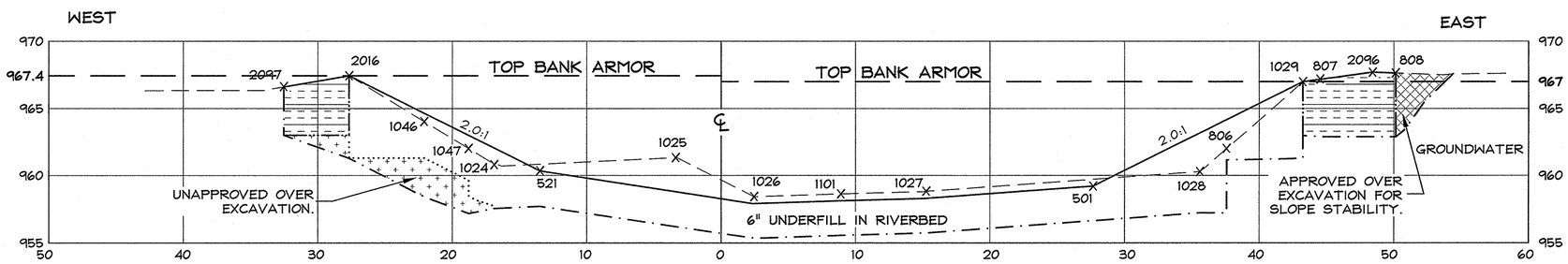

STA. 548+25

SECTION LEGEND

- EXISTING ELEV. (HILL 2005)
- EXCAVATION ELEV.
- RESTORATION ELEV.
- X 2016 — HILL TOPO POINT
- DESIGN EXCAVATION ELEVATION (IF DIFFERENT FROM ACTUAL ELEVATION)
- APPROVED OVER EXCAVATION
- UNAPPROVED OVER EXCAVATION
- ADDITIONAL EXCAVATION BEYOND DESIGN LIMITS FOR GE FLOODPLAIN REMEDIATION.

Hill engineers architects planners
50 Depot Street
Dalton, MA 01226
(413) 684-0925
41 Park Street
Adams, MA 01220
(413) 743-0013
www.hillengineers.com

REV.	DESCRIPTION	DR'N	CK'D.	DATE
A	ISSUED FOR COMMENT	JR		5-18-06
B	GENERAL REVISIONS	TMA		1-22-07

A COPY OF THE DATA IN THIS DRAWING FILE IS MAINTAINED AT THE OFFICES OF HILL ENGINEERS, ARCHITECTS, PLANNERS, INC. THE INTERPRETATION, APPLICATION AND REVISION OF THIS DATA IS THE SOLE RESPONSIBILITY OF THE USER.

WESTON SOLUTIONS, INC
EAST BRANCH HOUSATONIC RIVER, PHASE 3
BELOW DAWES AVE. BRIDGE, PITTSFIELD MA.

PROJECT DESCRIPTION: PHASE 3 AS-BUILT DRAWINGS

DRAWING TITLE: AS-BUILT SECTIONS STATIONS 547+75 TO 548+25

DRAWN BY	TMA
DATE DRAWN	5-7-06
SCALE	1"=5'
APV'D BY	

CAD CODE: CELL25&26 AS-BUILT.DWG

GRAPHIC SCALE: 0 5 10

PROJECT NUMBER: SRV-758-56

DRAWING NUMBER	REV.
C-306	B

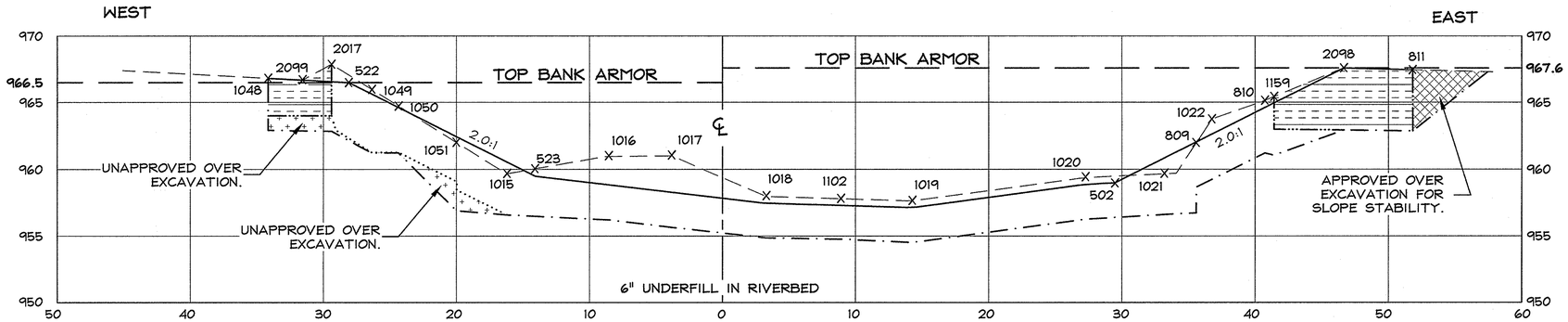

STA. 548+50

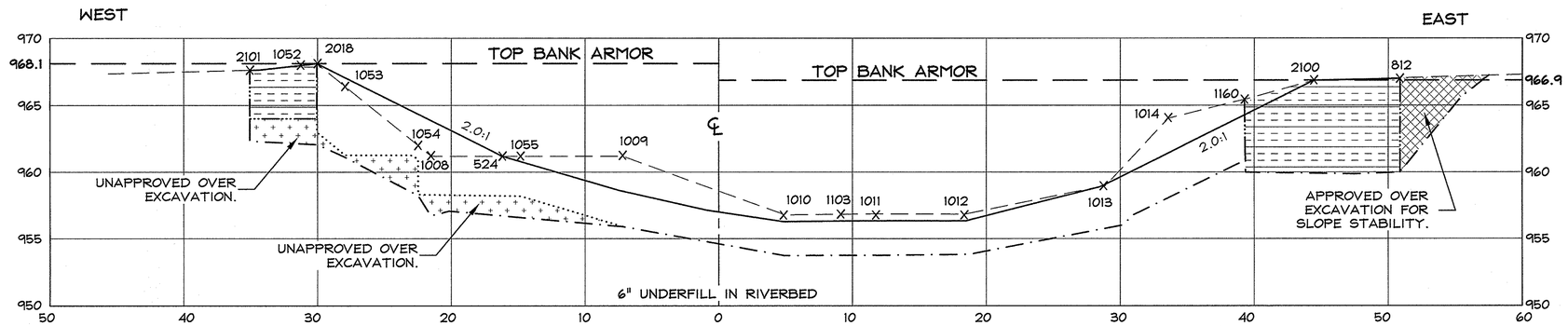

STA. 548+75

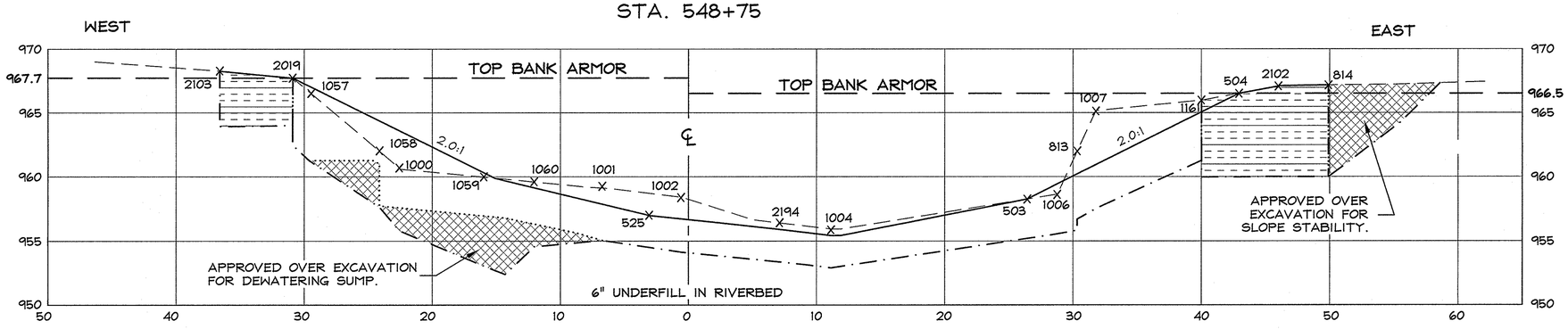

STA. 549+00

SECTION LEGEND

- EXISTING ELEV. (HILL 2005)
- EXCAVATION ELEV.
- RESTORATION ELEV.
- x 2019 HILL TOPO POINT
- DESIGN EXCAVATION ELEVATION (IF DIFFERENT FROM ACTUAL ELEVATION)
- APPROVED OVER EXCAVATION
- UNAPPROVED OVER EXCAVATION
- ADDITIONAL EXCAVATION BEYOND DESIGN LIMITS FOR GE FLOODPLAIN REMEDIATION.

Hill engineers architects planners
50 Depot Street
Dalton, MA 01226
(413) 684-0925
41 Park Street
Adams, MA 01220
(413) 743-0013
www.hillengineers.com

REV.	DESCRIPTION	DR'N	CK'D.	DATE
A	ISSUED FOR COMMENT	JR		5-18-06
B	GENERAL REVISIONS	TMA		1-22-07

A COPY OF THE DATA IN THIS DRAWING FILE IS MAINTAINED AT THE OFFICES OF HILL ENGINEERS, ARCHITECTS, PLANNERS, INC. THE INTERPRETATION, APPLICATION AND REVISION OF THIS DATA IS THE SOLE RESPONSIBILITY OF THE USER.

WESTON SOLUTIONS, INC
EAST BRANCH HOUSATONIC RIVER, PHASE 3
BELOW DAWES AVE. BRIDGE, PITTSFIELD MA.

PROJECT DESCRIPTION: PHASE 3 AS-BUILT DRAWINGS

DRAWING TITLE: AS-BUILT SECTIONS STATIONS 548+50 TO 549+00

DRAWN BY	TMA
DATE DRAWN	5-7-06
SCALE	1"=5'
APV'D BY	

CAD CODE: CELL25#26 AS-BUILT.DWG

GRAPHIC SCALE: 0 5 10

PROJECT NUMBER: SRV-758-56

DRAWING NUMBER	REV.
C-307	B

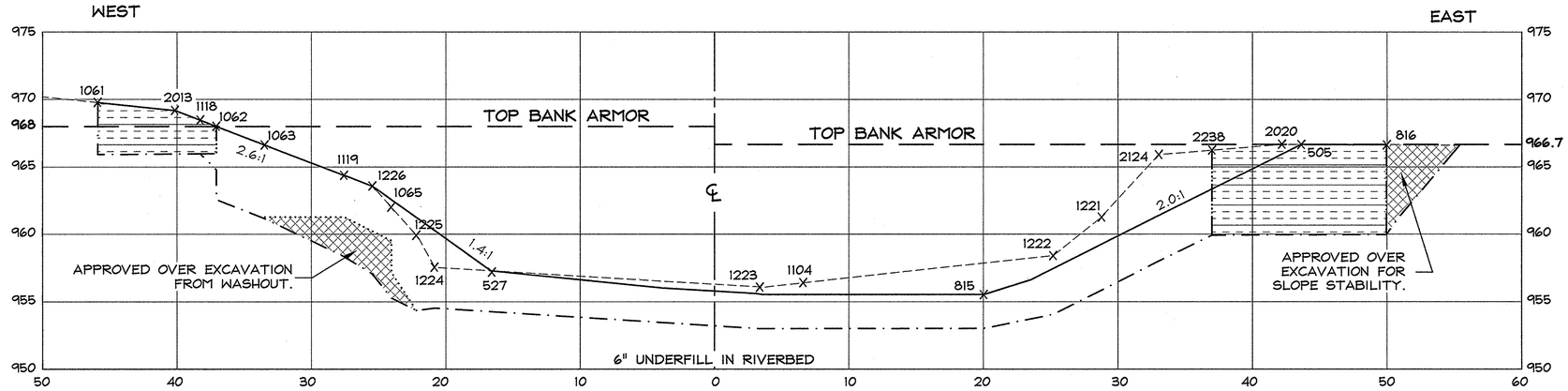

STA. 549+25

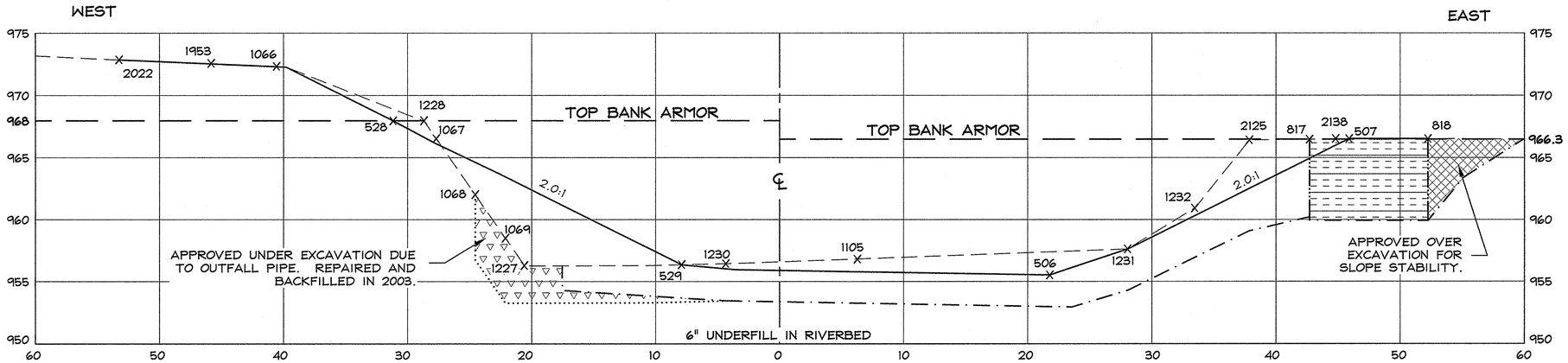

STA. 549+50

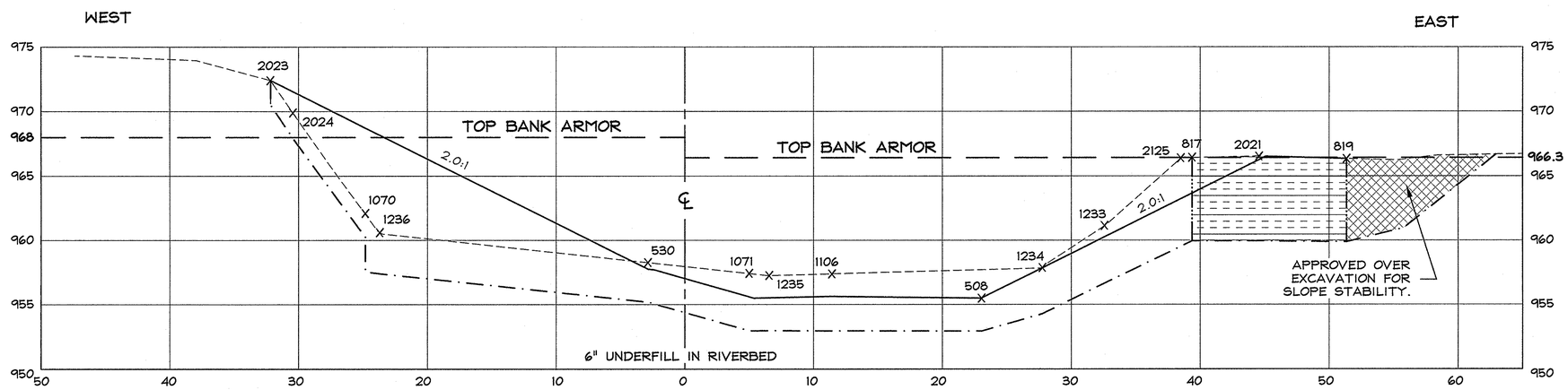

STA. 549+75

SECTION LEGEND

- EXISTING ELEV. (HILL 2005)
- EXCAVATION ELEV.
- RESTORATION ELEV.
- X 2023 HILL TOPO POINT
- DESIGN EXCAVATION ELEVATION (IF DIFFERENT FROM ACTUAL ELEVATION)
- APPROVED OVER EXCAVATION
- APPROVED UNDER EXCAVATION
- ADDITIONAL EXCAVATION BEYOND DESIGN LIMITS FOR GE FLOODPLAIN REMEDIATION.

Hill engineers architects planners
50 Depot Street
Dalton, MA 01226
(413) 684-0925
41 Park Street
Adams, MA 01220
(413) 743-0013
www.hillengineers.com

REV.	DESCRIPTION	DR'N	CK'D.	DATE
A	ISSUED FOR COMMENT	JR		5-18-06
B	GENERAL REVISIONS	TMA		1-22-07

A COPY OF THE DATA IN THIS DRAWING FILE IS MAINTAINED AT THE OFFICES OF HILL ENGINEERS, ARCHITECTS, PLANNERS, INC. THE INTERPRETATION, APPLICATION AND REVISION OF THIS DATA IS THE SOLE RESPONSIBILITY OF THE USER.

WESTON SOLUTIONS, INC
EAST BRANCH HOUSATONIC RIVER, PHASE 3
BELOW DAWES AVE. BRIDGE, PITTSFIELD MA

DRAWING TITLE: AS-BUILT SECTIONS STATIONS 549+25 TO 549+75

PROJECT DESCRIPTION: PHASE 3 AS-BUILT DRAWINGS

DRAWN BY	TMA
DATE DRAWN	5-7-06
SCALE	1"=5'
APV'D BY	

CAD CODE: CELL25&26 AS-BUILT.DWG

GRAPHIC SCALE: 0 5 10

PROJECT NUMBER: SRV-758-56

DRAWING NUMBER	REV.
C-308	B

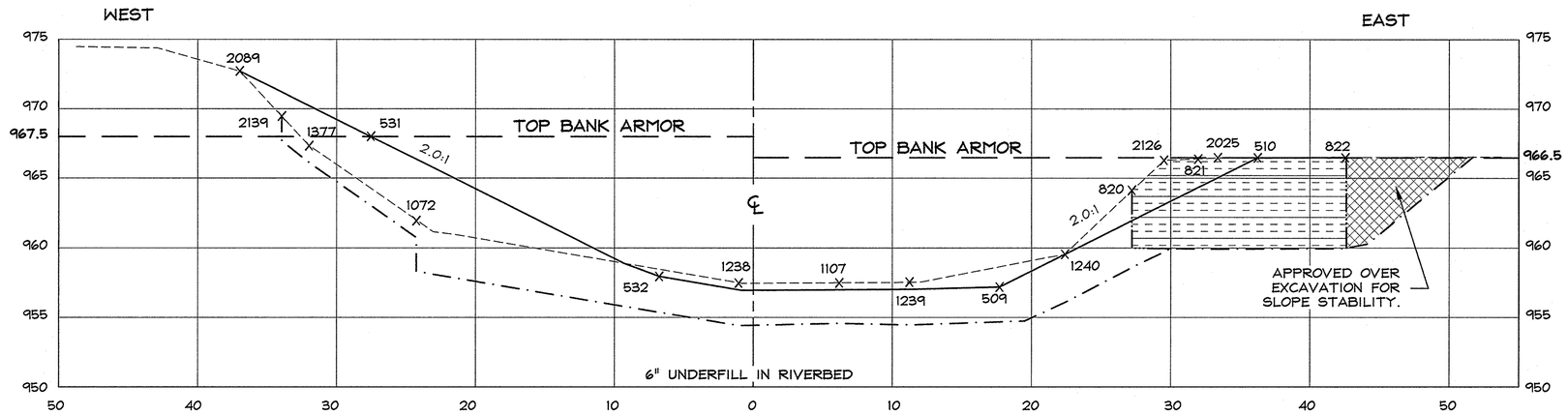

STA. 550+00

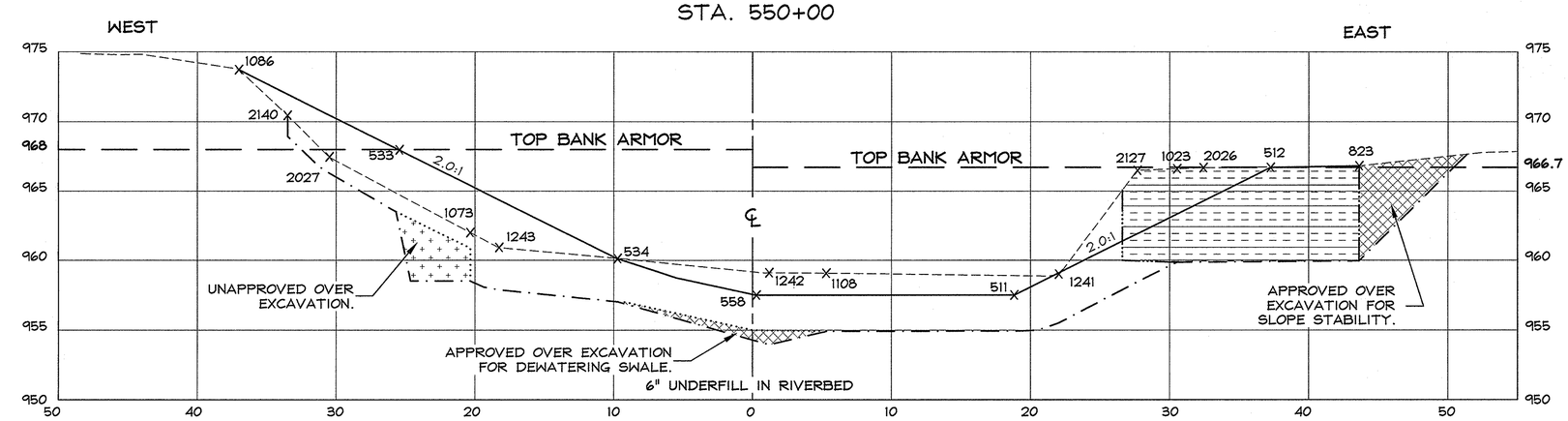

STA. 550+25

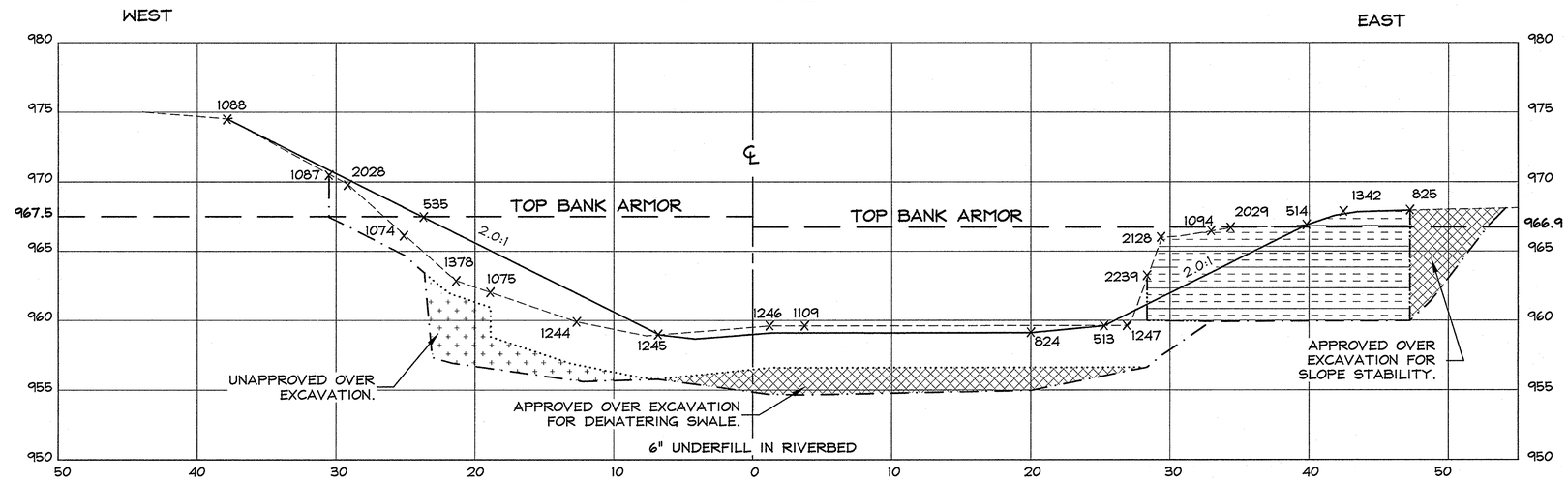

STA. 550+50

SECTION LEGEND

- EXISTING ELEV. (HILL 2005)
- EXCAVATION ELEV.
- RESTORATION ELEV.
- X 2028 HILL TOPO POINT
- DESIGN EXCAVATION ELEVATION (IF DIFFERENT FROM ACTUAL ELEVATION)
- APPROVED OVER EXCAVATION
- UNAPPROVED OVER EXCAVATION
- ADDITIONAL EXCAVATION BEYOND DESIGN LIMITS FOR GE FLOODPLAIN REMEDIATION.

Hill engineers architects planners
50 Depot Street
Dalton, MA 01226
(413) 684-0925
41 Park Street
Adams, MA 01220
(413) 743-0013
www.hillengineers.com

REV.	DESCRIPTION	DR'N	CK'D.	DATE
A	ISSUED FOR COMMENT	JR		5-19-06
B	GENERAL REVISIONS	TMA		1-22-07

A COPY OF THE DATA IN THIS DRAWING FILE IS MAINTAINED AT THE OFFICES OF HILL ENGINEERS, ARCHITECTS, PLANNERS, INC. THE INTERPRETATION, APPLICATION AND REVISION OF THIS DATA IS THE SOLE RESPONSIBILITY OF THE USER.

WESTON SOLUTIONS, INC
EAST BRANCH HOUSATONIC RIVER, PHASE 3
BELOW DAWES AVE. BRIDGE, PITTSFIELD MA

DRAWING TITLE: AS-BUILT SECTIONS STATIONS 550+00 TO 550+50

PROJECT DESCRIPTION: PHASE 3 AS-BUILT DRAWINGS

DRAWN BY	TMA
DATE DRAWN	5-7-06
SCALE	1"=5'
APV'D BY	

CAD CODE: CELL25#26 AS-BUILT.DWG

GRAPHIC SCALE: 0 5 10

PROJECT NUMBER: SRV-758-56

DRAWING NUMBER	REV.
C-309	B

SECTION LEGEND

- EXISTING ELEV. (HILL 2005)
- EXCAVATION ELEV.
- RESTORATION ELEV.
- 1089 HILL TOPO POINT
- DESIGN EXCAVATION ELEVATION (IF DIFFERENT FROM ACTUAL ELEVATION)
- APPROVED OVER EXCAVATION
- UNAPPROVED OVER EXCAVATION
- ADDITIONAL EXCAVATION BEYOND DESIGN LIMITS FOR GE FLOODPLAIN REMEDIATION.

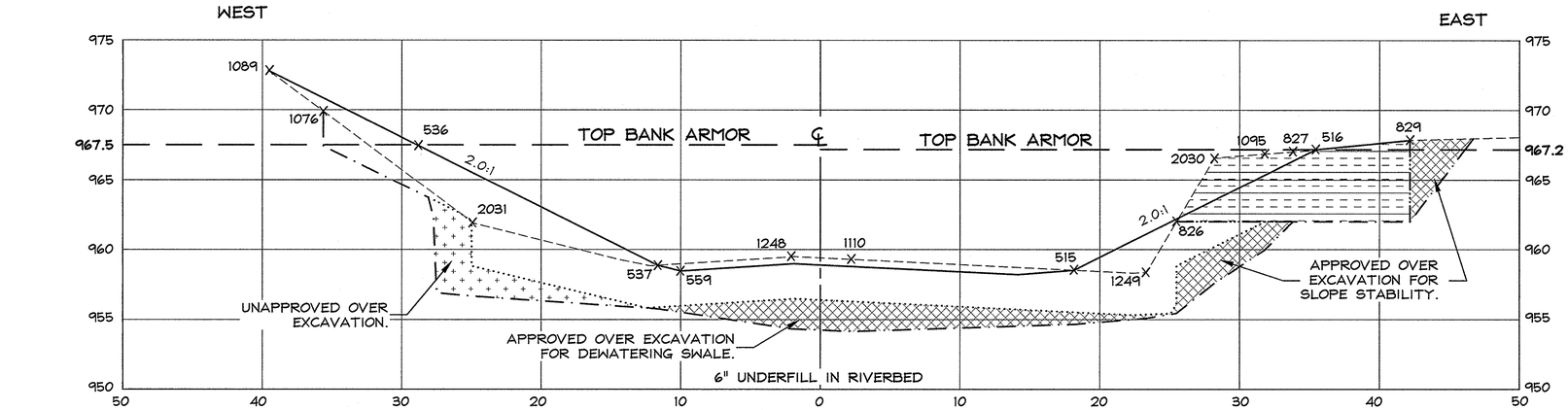

STA. 550+75

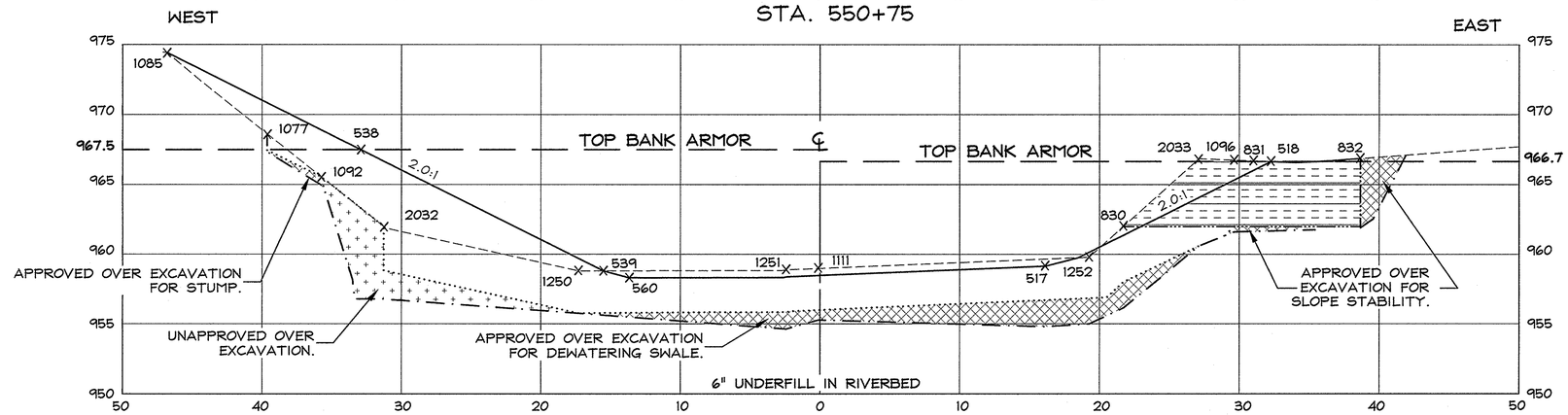

STA. 551+00

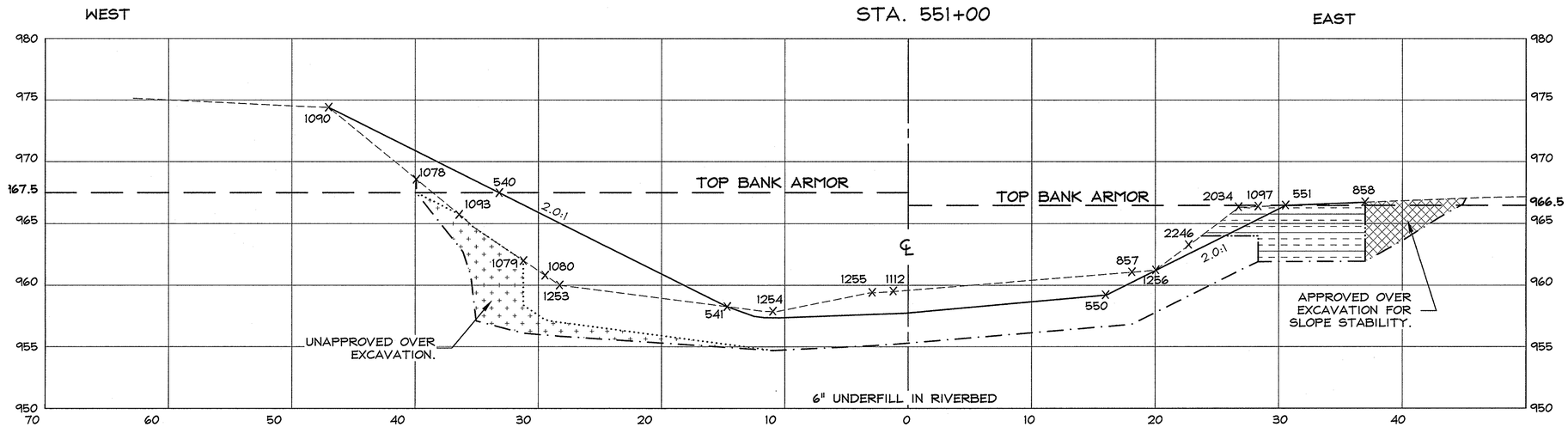

STA. 551+25

Hill engineers architects planners
50 Depot Street
Dalton, MA 01226
(413) 684-0925
41 Park Street
Adams, MA 01220
(413) 743-0013
www.hillengineers.com

REV.	DESCRIPTION	DR'N	CK'D.	DATE
A	ISSUED FOR COMMENT	JR		5-18-06
B	GENERAL REVISIONS	TMA		1-22-07

A COPY OF THE DATA IN THIS DRAWING FILE IS MAINTAINED AT THE OFFICES OF HILL ENGINEERS, ARCHITECTS, PLANNERS, INC. THE INTERPRETATION, APPLICATION AND REVISION OF THIS DATA IS THE SOLE RESPONSIBILITY OF THE USER.

WESTON SOLUTIONS, INC
EAST BRANCH HOUSATONIC RIVER, PHASE 3
BELOW DAWES AVE. BRIDGE, PITTSFIELD MA

PROJECT DESCRIPTION: PHASE 3 AS-BUILT DRAWINGS

DRAWING TITLE: AS-BUILT SECTIONS STATIONS 550+75 TO 551+25

DRAWN BY	TMA
DATE DRAWN	5-7-06
SCALE	1"=5'
APV'D BY	

CAD CODE: CELL25#26 AS-BUILT.DWG

GRAPHIC SCALE: 0 5 10

PROJECT NUMBER: SRV-758-56

DRAWING NUMBER	REV.
C-310	B

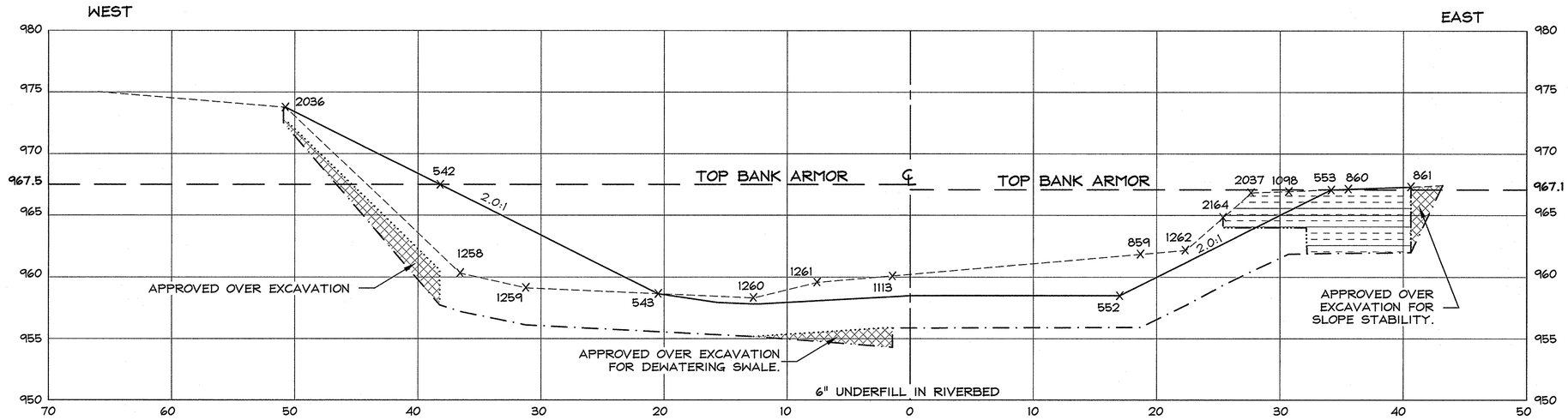

STA. 551+50

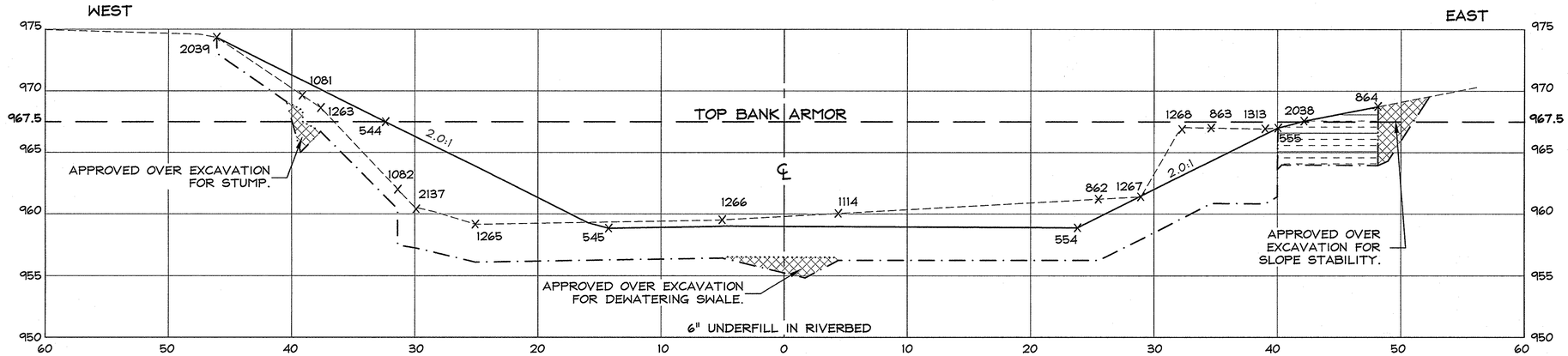

STA. 551+75

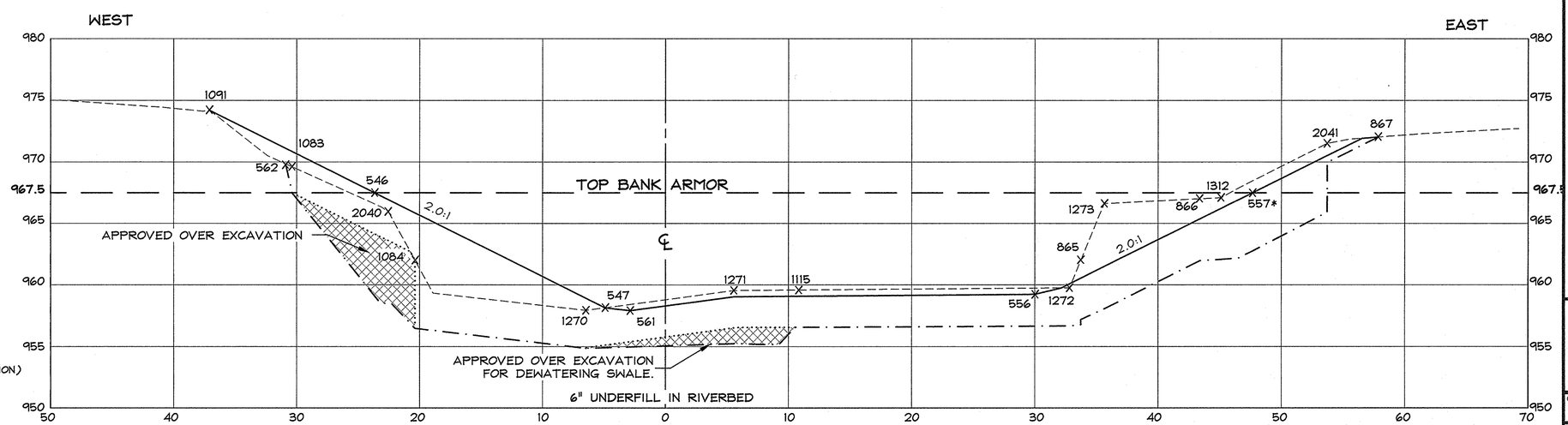

STA. 552+00

SECTION LEGEND

- EXISTING ELEV. (HILL 2005)
- EXCAVATION ELEV.
- RESTORATION ELEV.
- x 1091 HILL TOPO POINT
- DESIGN EXCAVATION ELEVATION (IF DIFFERENT FROM ACTUAL ELEVATION)
- APPROVED OVER EXCAVATION
- ADDITIONAL EXCAVATION BEYOND DESIGN LIMITS FOR GE FLOODPLAIN REMEDIATION.

Hill engineers architects planners
50 Depot Street
Dalton, MA 01226
(413) 684-0925
41 Park Street
Adams, MA 01220
(413) 743-0013
www.hillengineers.com

REV.	DESCRIPTION	DR'N	CK'D.	DATE
A	ISSUED FOR COMMENT	JR		5-18-06
B	GENERAL REVISIONS	TMA		1-22-07

A COPY OF THE DATA IN THIS DRAWING FILE IS MAINTAINED AT THE OFFICES OF HILL ENGINEERS, ARCHITECTS, PLANNERS, INC. THE INTERPRETATION, APPLICATION AND REVISION OF THIS DATA IS THE SOLE RESPONSIBILITY OF THE USER.

WESTON SOLUTIONS, INC
EAST BRANCH HOUSATONIC RIVER, PHASE 3
BELOW DAWES AVE. BRIDGE, PITTSFIELD MA.

DRAWING TITLE: AS-BUILT SECTIONS STATIONS 551+50 TO 552+00

PROJECT DESCRIPTION: PHASE 3 AS-BUILT DRAWINGS

DRAWN BY	TMA
DATE DRAWN	5-7-06
SCALE	1"=5'
APV'D BY	

CAD CODE: CELL25#26 AS-BUILT.DWG

GRAPHIC SCALE: 0 5 10

PROJECT NUMBER: SRV-758-56

DRAWING NUMBER	REV.
C-311	B

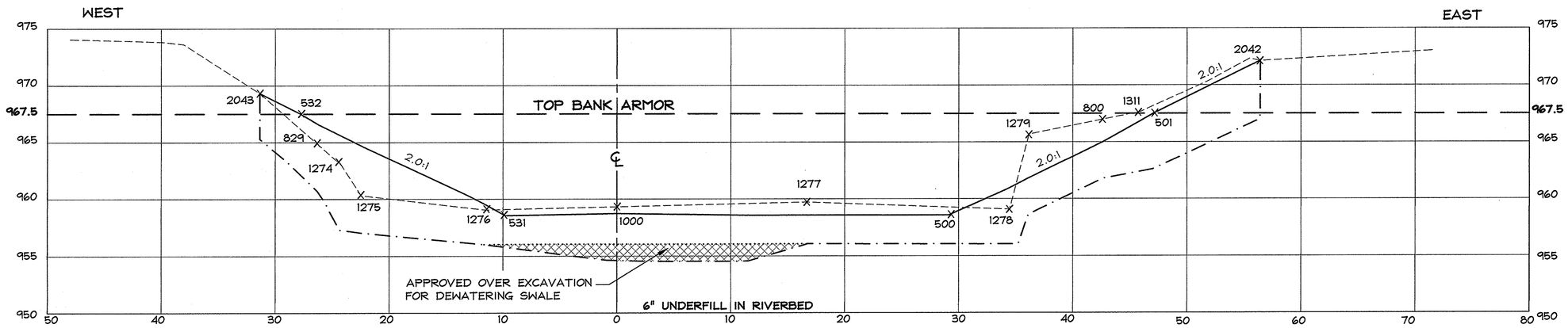

STA. 552+25

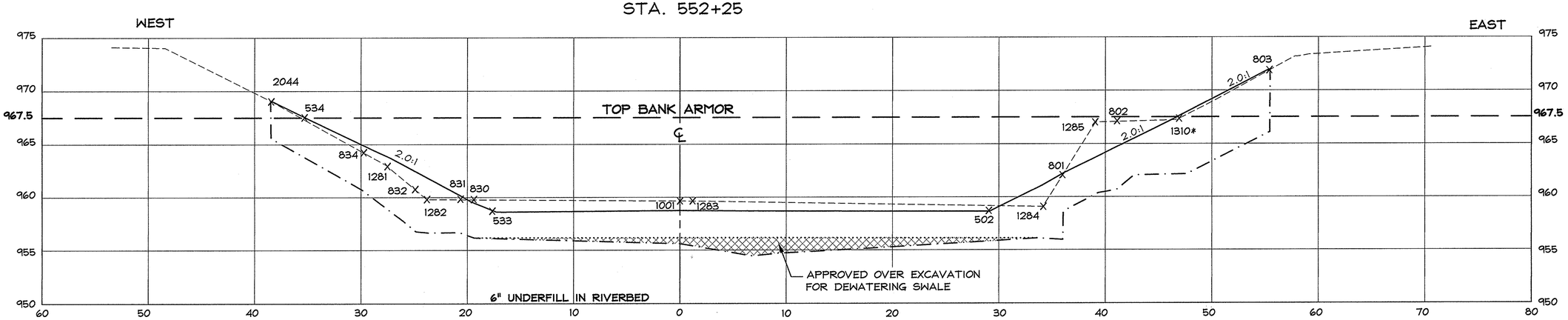

STA. 552+50

SECTION LEGEND

- EXISTING ELEV. (HILL 2005)
- EXCAVATION ELEV.
- RESTORATION ELEV.
- 2044 HILL TOPO POINT
- DESIGN EXCAVATION ELEVATION (IF DIFFERENT FROM ACTUAL ELEVATION)
- APPROVED OVER EXCAVATION

Hill engineers architects planners
50 Depot Street
Dalton, MA 01226
(413) 684-0925
41 Park Street
Adams, MA 01220
(413) 743-0013
www.hillengineers.com

REV.	DESCRIPTION	DR'N	CK'D.	DATE
A	ISSUED FOR COMMENT	JR		5-18-06
B	GENERAL REVISIONS	TMA		1-22-07

A COPY OF THE DATA IN THIS DRAWING FILE IS MAINTAINED AT THE OFFICES OF HILL ENGINEERS, ARCHITECTS, PLANNERS, INC. THE INTERPRETATION, APPLICATION AND REVISION OF THIS DATA IS THE SOLE RESPONSIBILITY OF THE USER.

WESTON SOLUTIONS, INC
EAST BRANCH HOUSATONIC RIVER, PHASE 3
BELOW POMEROY AVE. BRIDGE, PITTSFIELD MA.

PROJECT DESCRIPTION: PHASE 3 AS-BUILT DRAWINGS

DRAWING TITLE: AS-BUILT SECTIONS STATIONS 552+25 TO 552+50

DRAWN BY	JR
DATE DRAWN	3-21-06
SCALE	1"=5'
APV'D BY	

CAD CODE: AS-BUILT CELLS 27, 28.DWG

GRAPHIC SCALE: 0 5 10

PROJECT NUMBER: SRV-758-56

DRAWING NUMBER	REV.
C-312	B

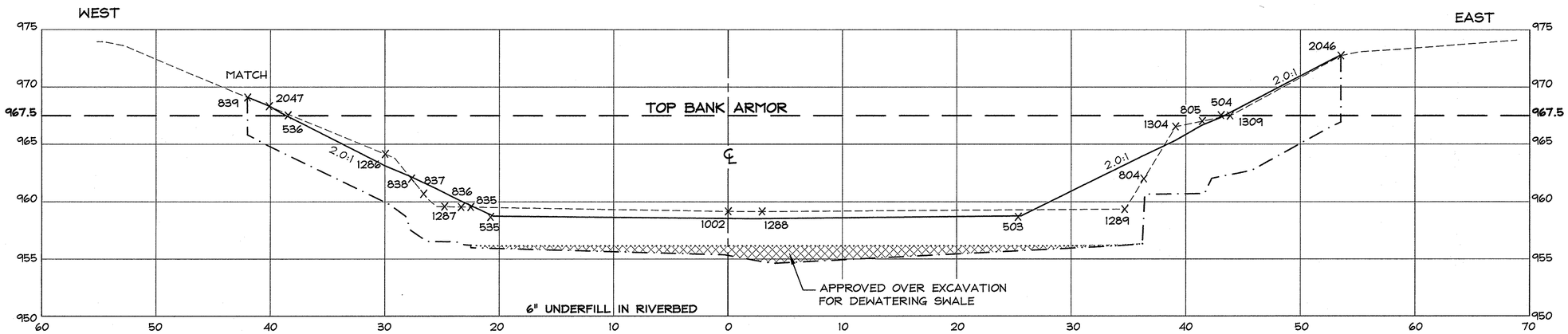

STA. 552+75

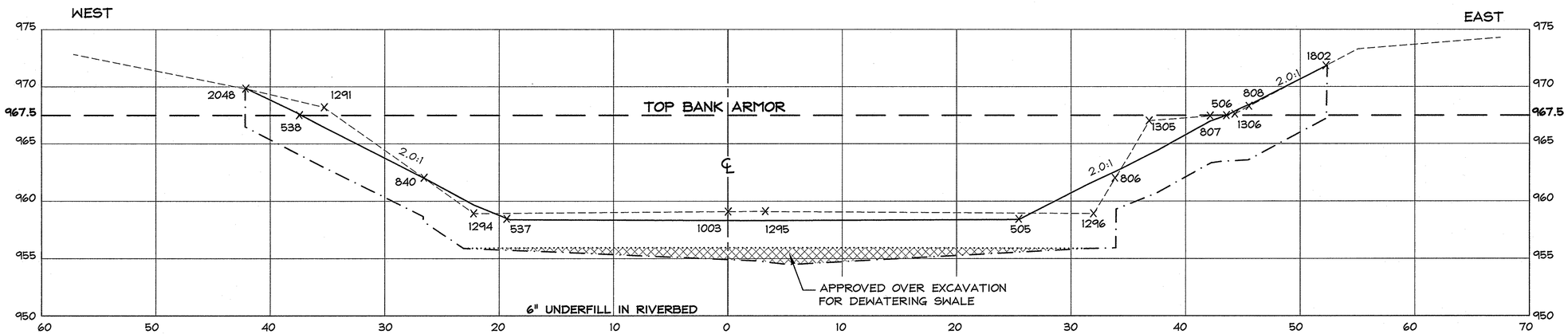

STA. 553+00

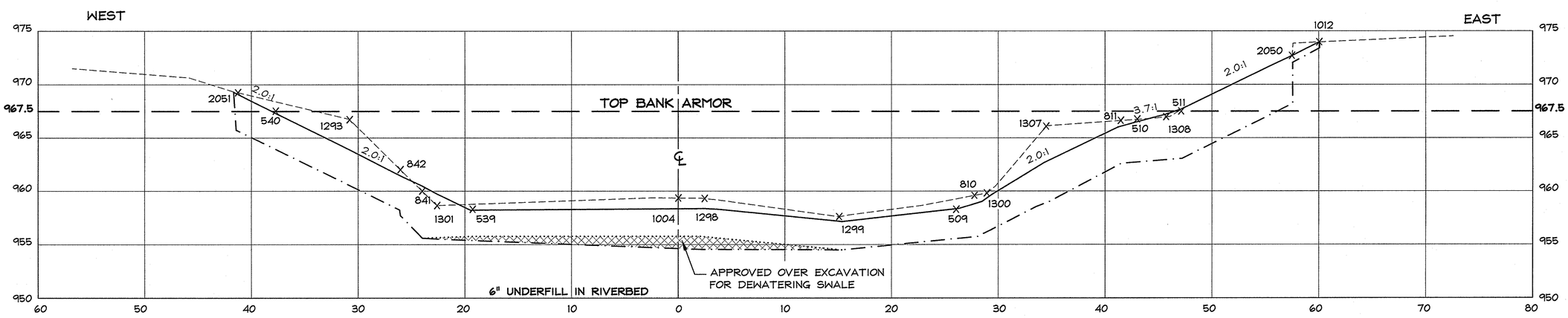

STA. 553+25

SECTION LEGEND

- EXISTING ELEV. (HILL 2005)
- EXCAVATION ELEV.
- RESTORATION ELEV.
- X 2051 HILL TOPO POINT
- DESIGN EXCAVATION ELEVATION (IF DIFFERENT FROM ACTUAL ELEVATION)
- APPROVED OVER EXCAVATION

Hill engineers architects planners
50 Depot Street
Dalton, MA 01226
(413) 684-0925
41 Park Street
Adams, MA 01220
(413) 743-0013
www.hillengineers.com

REV.	DESCRIPTION	DR'N	CK'D.	DATE
A	ISSUED FOR COMMENT		JR	5-18-06
B	GENERAL REVISIONS		TMA	1-22-07

A COPY OF THE DATA IN THIS DRAWING FILE IS MAINTAINED AT THE OFFICES OF HILL ENGINEERS, ARCHITECTS, PLANNERS, INC. THE INTERPRETATION, APPLICATION AND REVISION OF THIS DATA IS THE SOLE RESPONSIBILITY OF THE USER.

WESTON SOLUTIONS, INC
EAST BRANCH HOUSATONIC RIVER, PHASE 3
BELOW POMEROY AVE. BRIDGE, PITTSFIELD MA

PROJECT DESCRIPTION: PHASE 3 AS-BUILT DRAWINGS

DRAWING TITLE: AS-BUILT SECTIONS STATIONS 552+75 TO 553+25

DRAWN BY	JR
DATE DRAWN	3-21-06
SCALE	1"=5'
APV'D BY	

CAD CODE: AS-BUILT CELLS 27, 28.DWG

GRAPHIC SCALE: 0 5 10

PROJECT NUMBER: SRV-758-56

DRAWING NUMBER	REV.
C-313	B

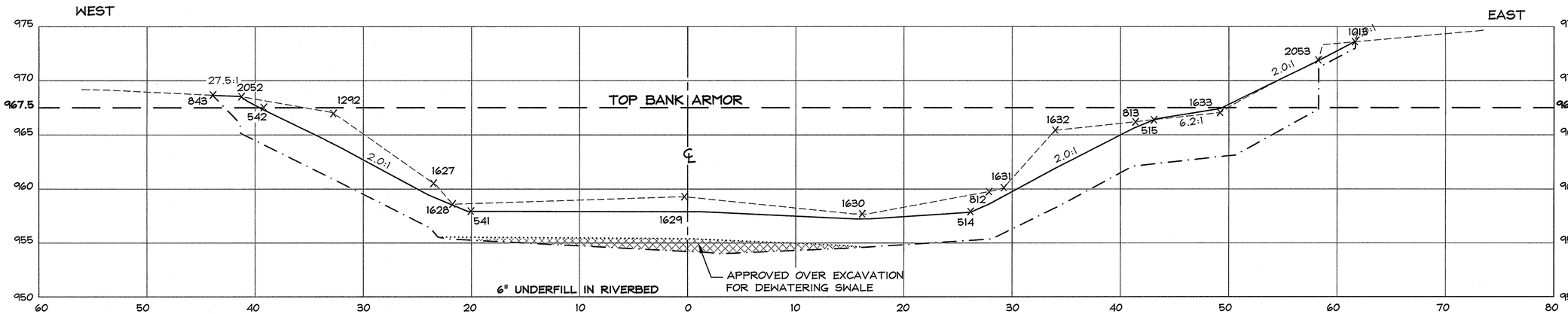

STA. 553+50

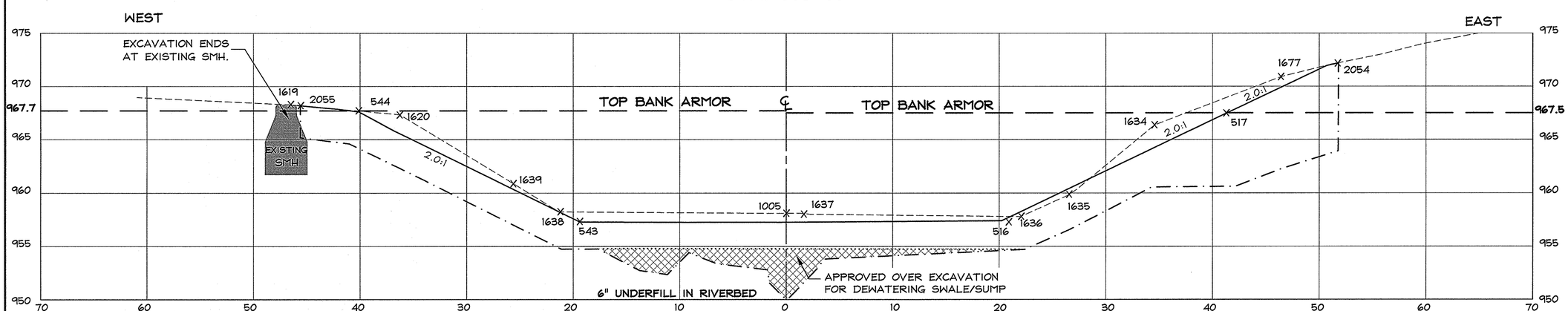

STA. 553+75

SECTION LEGEND

- EXISTING ELEV. (HILL 2005)
- EXCAVATION ELEV.
- RESTORATION ELEV.
- × 2055 HILL TOPO POINT
- DESIGN EXCAVATION ELEVATION (IF DIFFERENT FROM ACTUAL ELEVATION)
- APPROVED OVER EXCAVATION

Hill engineers architects planners

50 Depot Street
Dalton, MA 01226
(413) 684-0925

41 Park Street
Adams, MA 01220
(413) 743-0013

www.hillengineers.com

REV.	DESCRIPTION	DR'N	CK'D.	DATE
A	ISSUED FOR COMMENT		JR	5-18-06
B	GENERAL REVISIONS		TMA	1-22-07

A COPY OF THE DATA IN THIS DRAWING FILE IS MAINTAINED AT THE OFFICES OF HILL ENGINEERS, ARCHITECTS, PLANNERS, INC. THE INTERPRETATION, APPLICATION AND REVISION OF THIS DATA IS THE SOLE RESPONSIBILITY OF THE USER.

WESTON SOLUTIONS, INC

EAST BRANCH HOUSATONIC RIVER, PHASE 3

BELOW POMEROY AVE. BRIDGE, PITTSFIELD MA

PROJECT DESCRIPTION: PHASE 3 AS-BUILT DRAWINGS

DRAWING TITLE: AS-BUILT SECTIONS STATIONS 553+50 TO 553+75

DRAWN BY	JR
DATE DRAWN	3-21-06
SCALE	1"=5'
APV'D BY	

CAD CODE: AS-BUILT CELLS 27, 28.DWG

GRAPHIC SCALE: 0 5 10

PROJECT NUMBER: SRV-758-56

DRAWING NUMBER	REV.
C-314	B

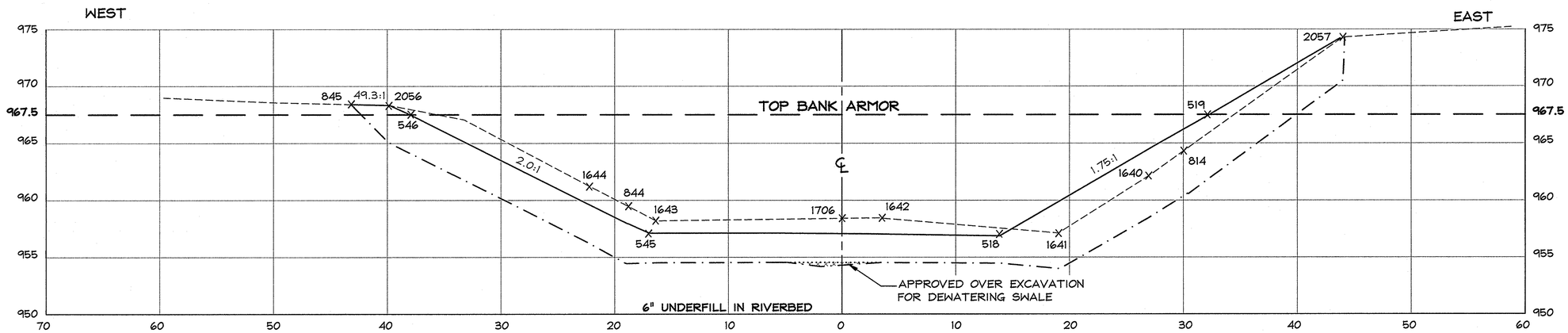

STA. 554+00

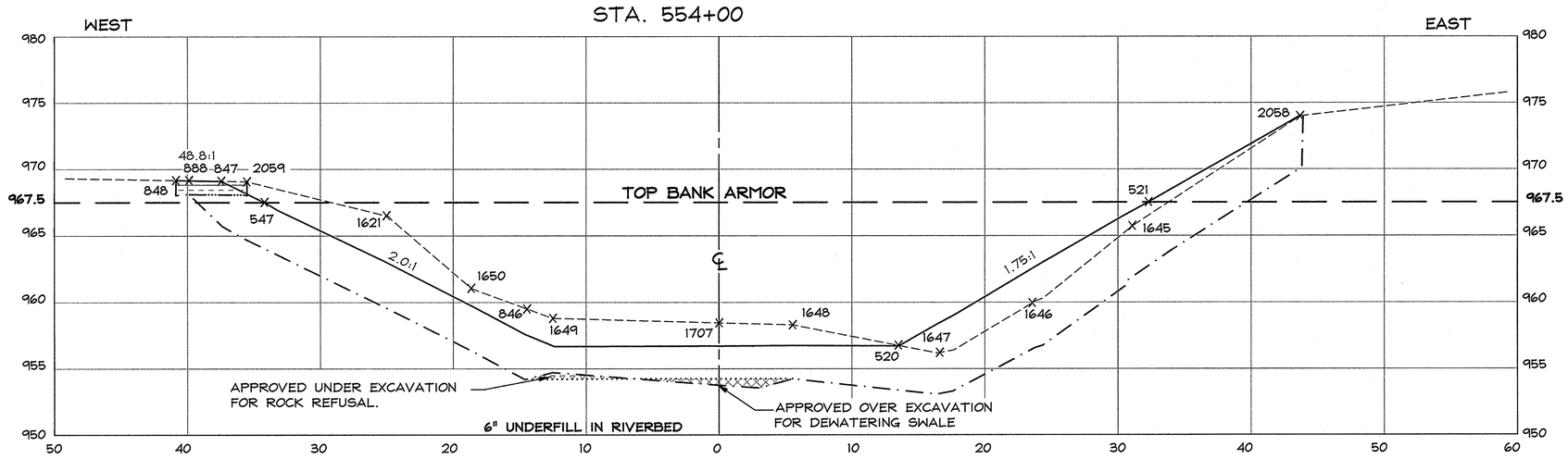

STA. 554+25

SECTION LEGEND

- EXISTING ELEV. (HILL 2005)
- EXCAVATION ELEV.
- RESTORATION ELEV.
- x 2059 HILL TOPO POINT
- DESIGN EXCAVATION ELEVATION (IF DIFFERENT FROM ACTUAL ELEVATION)
- APPROVED OVER EXCAVATION
- APPROVED UNDER EXCAVATION
- ADDITIONAL EXCAVATION BEYOND DESIGN LIMITS FOR GE FLOODPLAIN REMEDIATION.

Hill engineers architects planners

50 Depot Street
Dalton, MA 01226
(413) 684-0925

41 Park Street
Adams, MA 01220
(413) 743-0013

www.hillengineers.com

REV.	DESCRIPTION	DR'N	CK'D.	DATE
A	ISSUED FOR COMMENT		JR	5-18-06
B	GENERAL REVISIONS		TMA	1-22-07

A COPY OF THE DATA IN THIS DRAWING FILE IS MAINTAINED AT THE OFFICES OF HILL ENGINEERS, ARCHITECTS, PLANNERS, INC. THE INTERPRETATION, APPLICATION AND REVISION OF THIS DATA IS THE SOLE RESPONSIBILITY OF THE USER.

WESTON SOLUTIONS, INC
EAST BRANCH HOUSATONIC RIVER, PHASE 3
BELOW DAWES AVE. BRIDGE, PITTSFIELD MA.

PROJECT DESCRIPTION: PHASE 3 AS-BUILT DRAWINGS

DRAWING TITLE: AS-BUILT SECTIONS STATIONS 554+00 TO 554+25

DRAWN BY	JR
DATE DRAWN	5-12-06
SCALE	1"=5'
APV'D BY	

CAD CODE: AS-BUILT CELLS 29 30 31 & 32

GRAPHIC SCALE: 0 5 10

PROJECT NUMBER: SRV-758-56

DRAWING NUMBER	REV.
C-315	B

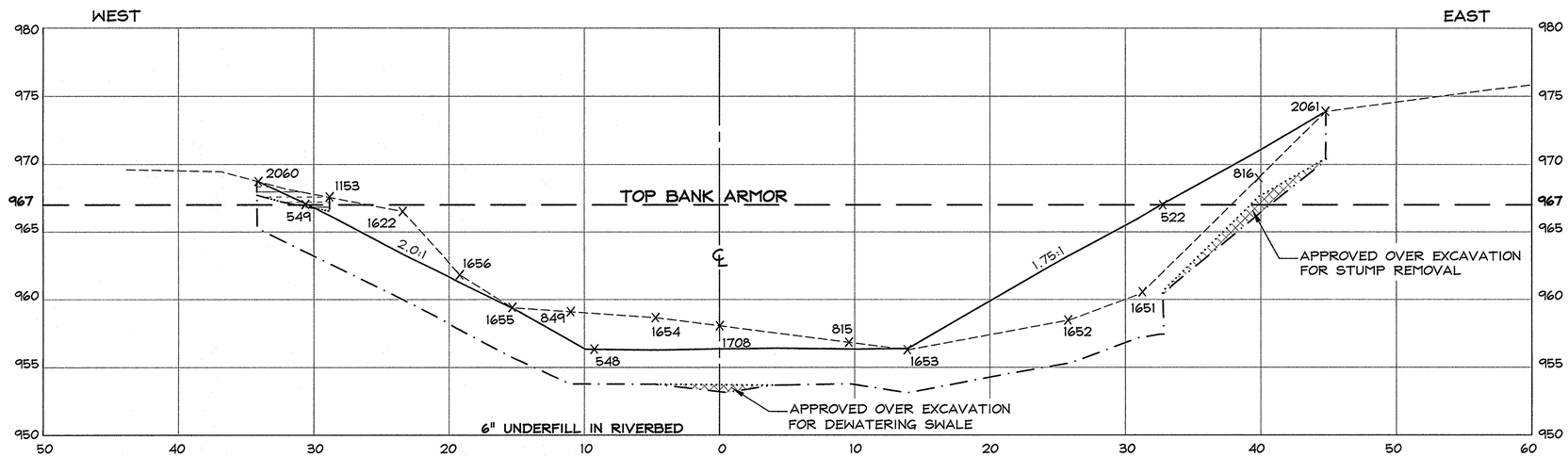

STA. 554+50

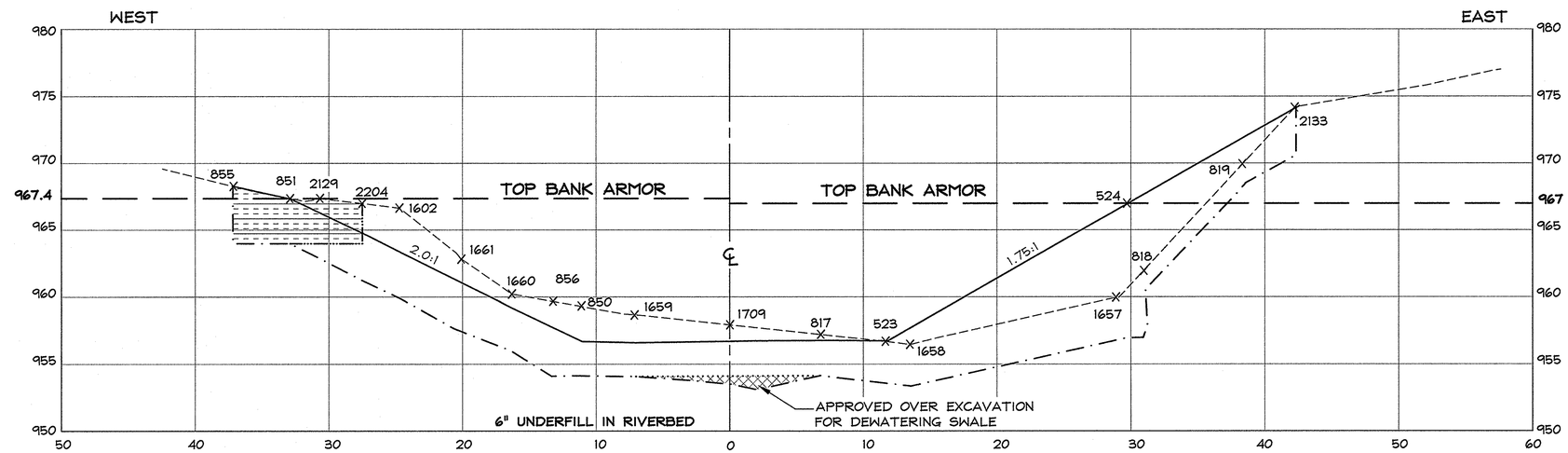

STA. 554+75

SECTION LEGEND

- EXISTING ELEV. (HILL 2005)
- EXCAVATION ELEV.
- RESTORATION ELEV.
- x 2129 — HILL TOPO POINT
- DESIGN EXCAVATION ELEVATION (IF DIFFERENT FROM ACTUAL ELEVATION)
- APPROVED OVER EXCAVATION
- ADDITIONAL EXCAVATION BEYOND DESIGN LIMITS FOR GE FLOODPLAIN REMEDIATION.

Hill engineers architects planners
50 Depot Street
Dalton, MA 01226
(413) 684-0925
41 Park Street
Adams, MA 01220
(413) 743-0013
www.hillengineers.com

REV.	DESCRIPTION	DR'N	CK'D.	DATE
A	ISSUED FOR COMMENT	JR		5-18-06
B	GENERAL REVISIONS	TMA		1-22-07

A COPY OF THE DATA IN THIS DRAWING FILE IS MAINTAINED AT THE OFFICES OF HILL ENGINEERS, ARCHITECTS, PLANNERS, INC. THE INTERPRETATION, APPLICATION AND REVISION OF THIS DATA IS THE SOLE RESPONSIBILITY OF THE USER.

WESTON SOLUTIONS, INC
EAST BRANCH HOUSATONIC RIVER, PHASE 3
BELOW DAWES AVE. BRIDGE, PITTSFIELD MA.

PROJECT DESCRIPTION: PHASE 3 AS-BUILT DRAWINGS

DRAWING TITLE: AS-BUILT SECTIONS STATIONS 554+50 TO 554+75

DRAWN BY	JR
DATE DRAWN	5-12-06
SCALE	1"=5'
APV'D BY	

CAD CODE: AS-BUILT CELLS 29 30 31 & 32

GRAPHIC SCALE: 0 5 10

PROJECT NUMBER: SRV-758-56

DRAWING NUMBER	REV.
C-316	B

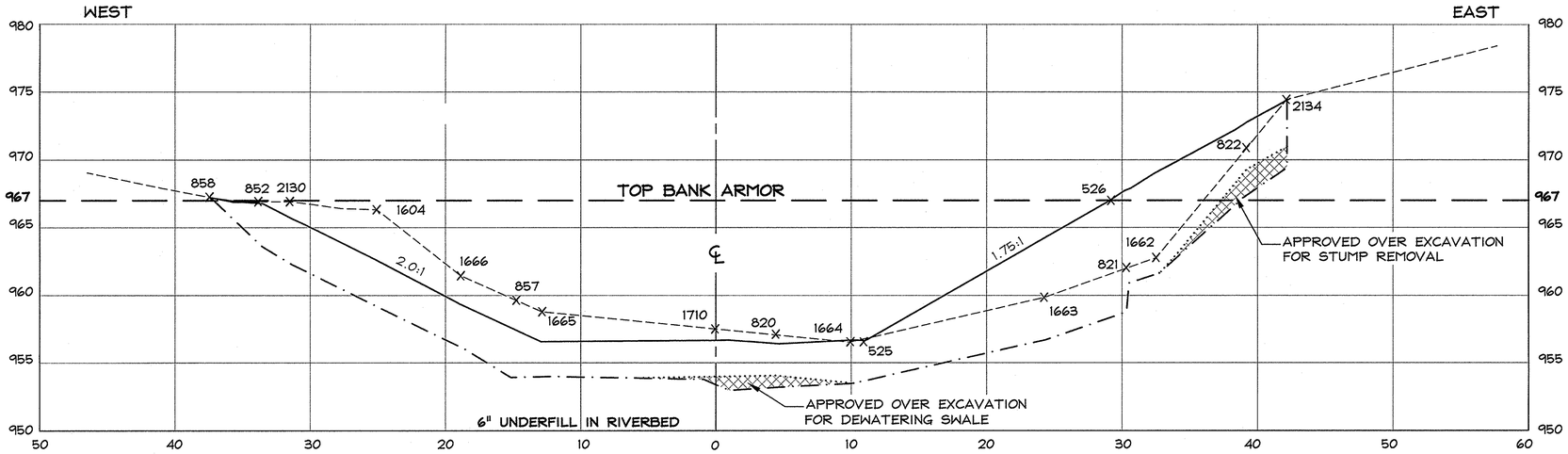

STA. 555+00

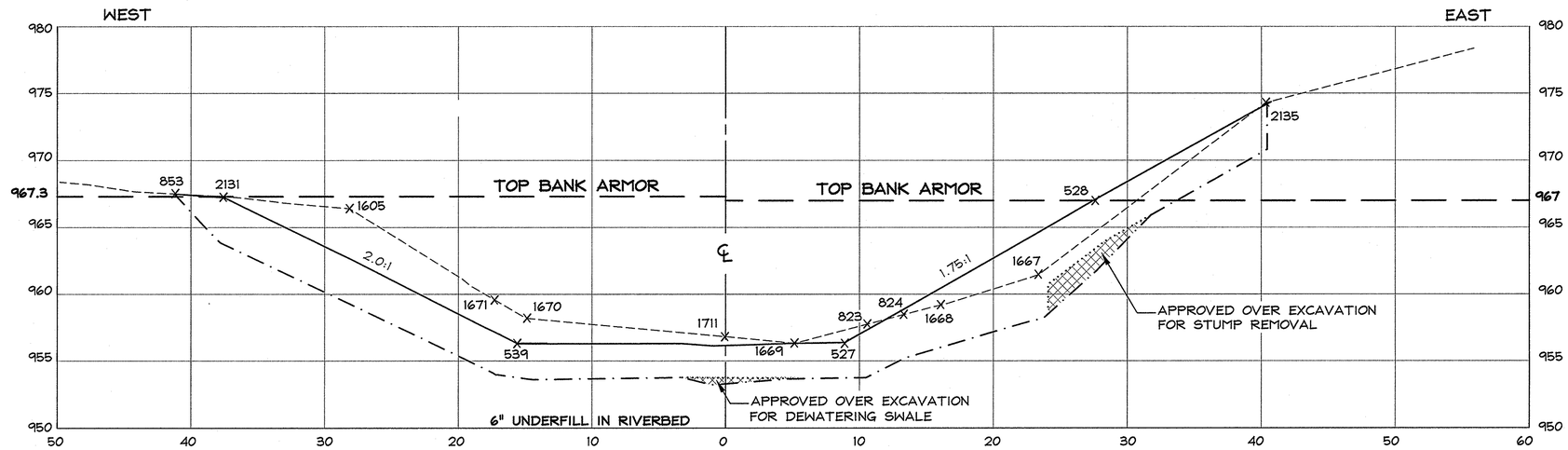

STA. 555+25

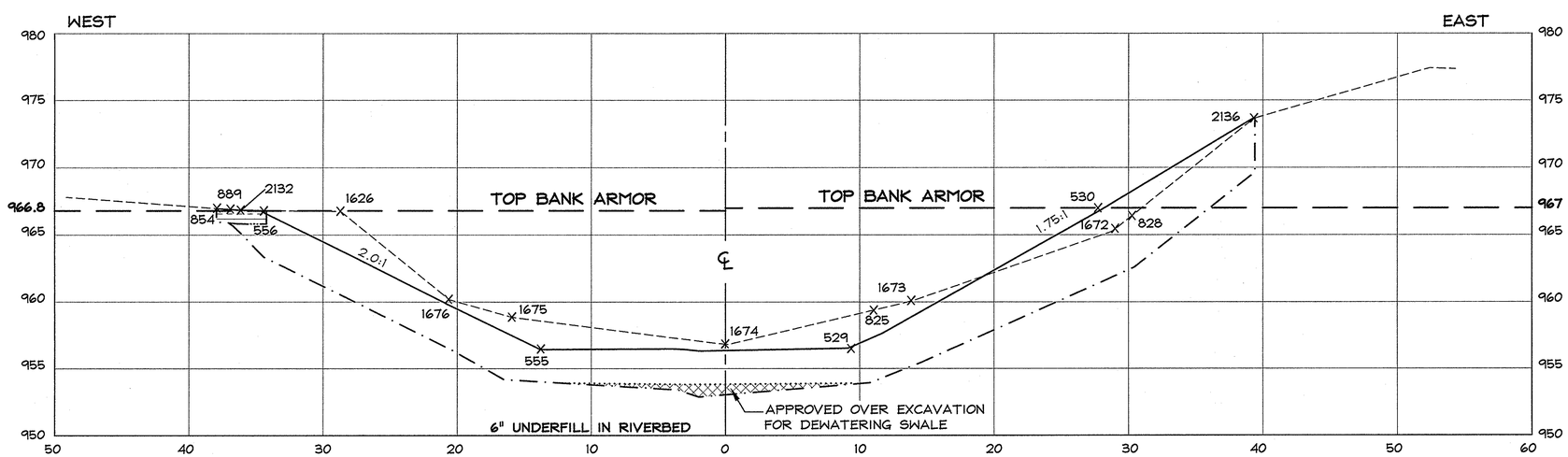

STA. 555+50

SECTION LEGEND

- EXISTING ELEV. (HILL 2005)
- EXCAVATION ELEV.
- RESTORATION ELEV.
- 2132 HILL TOPO POINT
- DESIGN EXCAVATION ELEVATION (IF DIFFERENT FROM ACTUAL ELEVATION)
- APPROVED OVER EXCAVATION
- ADDITIONAL EXCAVATION BEYOND DESIGN LIMITS FOR GE FLOODPLAIN REMEDIATION.

Hill engineers architects planners
50 Depot Street
Dalton, MA 01226
(413) 684-0925
41 Park Street
Adams, MA 01220
(413) 743-0013
www.hillengineers.com

REV.	DESCRIPTION	DR'N	CK'D.	DATE
A	ISSUED FOR COMMENT	JR		5-18-06
B	GENERAL REVISIONS	TMA		1-22-07

A COPY OF THE DATA IN THIS DRAWING FILE IS MAINTAINED AT THE OFFICES OF HILL ENGINEERS, ARCHITECTS, PLANNERS, INC. THE INTERPRETATION, APPLICATION AND REVISION OF THIS DATA IS THE SOLE RESPONSIBILITY OF THE USER.

WESTON SOLUTIONS, INC
EAST BRANCH HOUSATONIC RIVER, PHASE 3
BELOW DAVIES AVE. BRIDGE, PITTSFIELD MA

DRAWING TITLE: AS-BUILT SECTIONS STATIONS 555+00 TO 555+50

PROJECT DESCRIPTION: PHASE 3 AS-BUILT DRAWINGS

DRAWN BY	JR
DATE DRAWN	5-12-06
SCALE	1"=5'
APV'D BY	

CAD CODE: AS-BUILT CELLS 29 30 31 & 32

GRAPHIC SCALE: 0 5 10

PROJECT NUMBER: SRV-758-56

DRAWING NUMBER	REV.
C-317	B

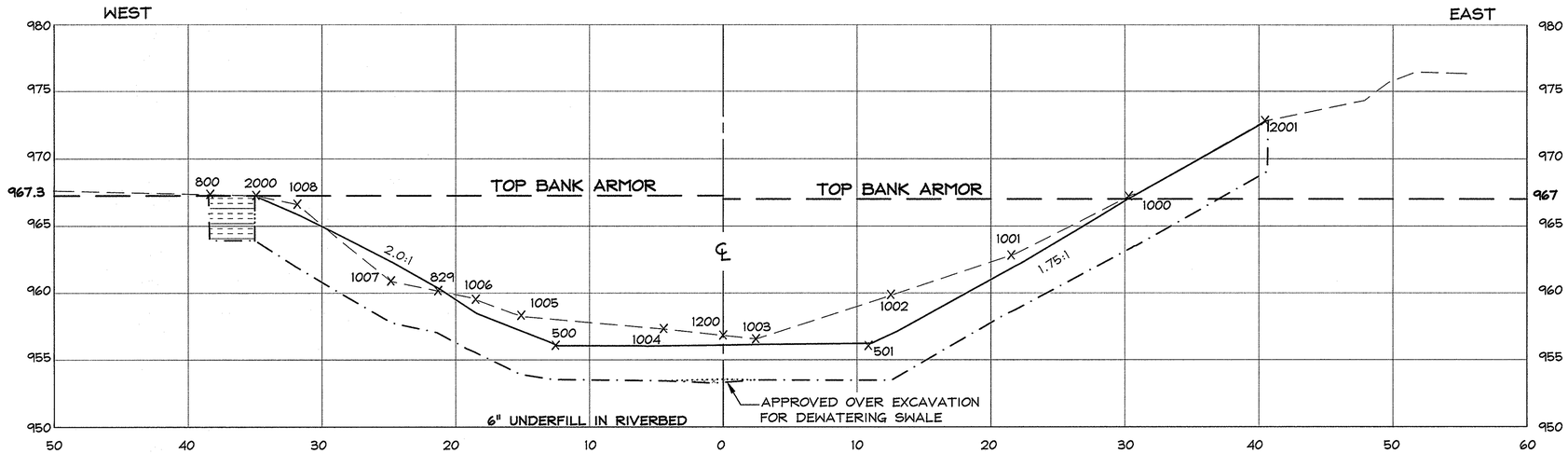

STA. 555+75

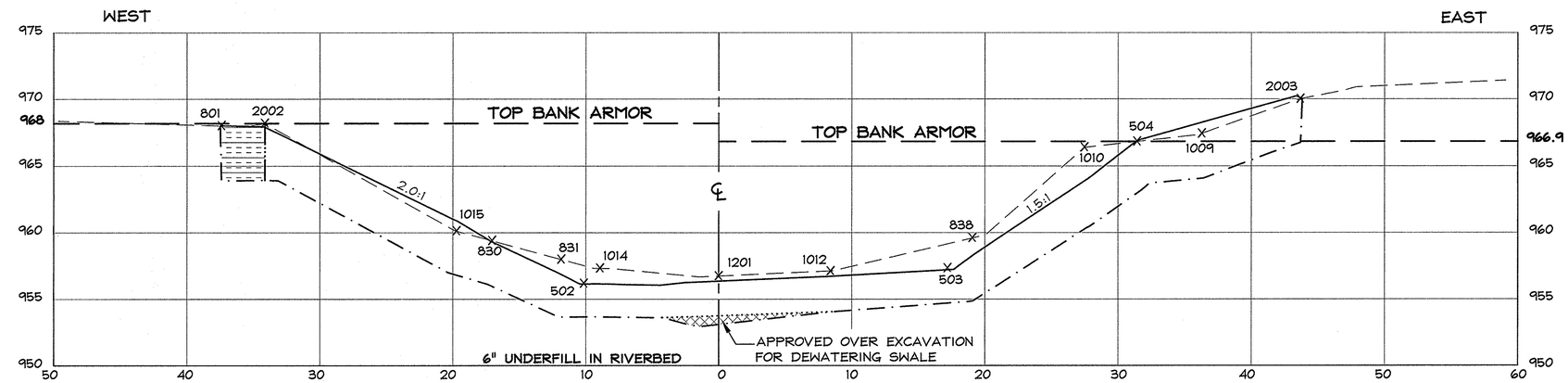

STA. 556+00

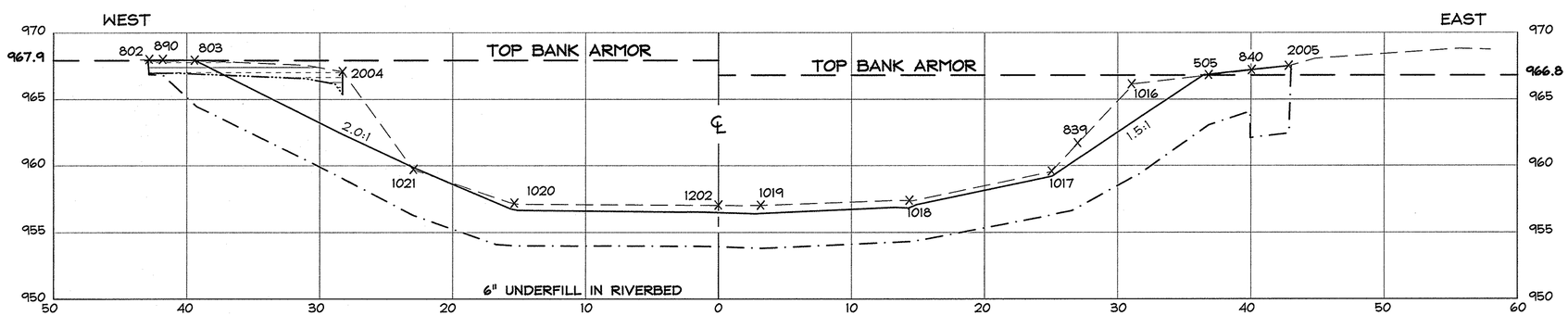

STA. 556+25

SECTION LEGEND

- EXISTING ELEV. (HILL 2005)
- EXCAVATION ELEV.
- RESTORATION ELEV.
- x 2004 — HILL TOPO POINT
- DESIGN EXCAVATION ELEVATION (IF DIFFERENT FROM ACTUAL ELEVATION)
- APPROVED OVER EXCAVATION
- ADDITIONAL EXCAVATION BEYOND DESIGN LIMITS FOR GE FLOODPLAIN REMEDIATION.

Hill engineers architects planners

50 Depot Street
Dalton, MA 01226
(413) 684-0925

41 Park Street
Adams, MA 01220
(413) 743-0013

www.hillengineers.com

REV.	DESCRIPTION	DR'N	CK'D.	DATE
A	ISSUED FOR COMMENT	JR		5-18-06
B	GENERAL REVISIONS	TMA		1-22-07

A COPY OF THE DATA IN THIS DRAWING FILE IS MAINTAINED AT THE OFFICES OF HILL ENGINEERS, ARCHITECTS, PLANNERS, INC. THE INTERPRETATION, APPLICATION AND REVISION OF THIS DATA IS THE SOLE RESPONSIBILITY OF THE USER.

WESTON SOLUTIONS, INC

EAST BRANCH HOUSATONIC RIVER, PHASE 3

BELOW DAWES AVE. BRIDGE, PITTSFIELD MA

DRAWING TITLE: AS-BUILT SECTIONS STATIONS 555+75 TO 556+25

PROJECT DESCRIPTION: PHASE 3 AS-BUILT DRAWINGS

DRAWN BY	JR
DATE DRAWN	5-12-06
SCALE	1"=5'
APV'D BY	

CAD CODE: AS-BUILT CELLS 29 30 31 & 32

GRAPHIC SCALE: 0 5 10

PROJECT NUMBER: SRV-758-56

DRAWING NUMBER	REV.
C-318	B

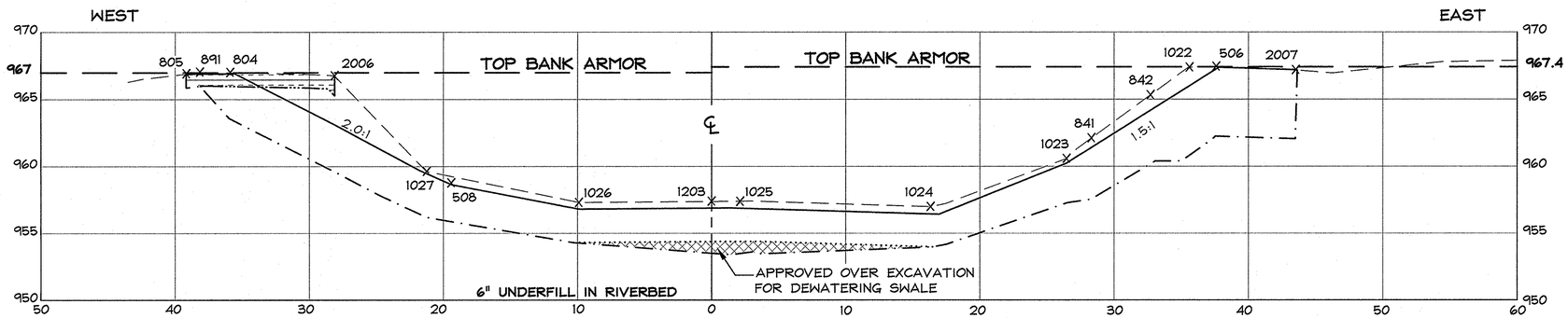

STA. 556+50

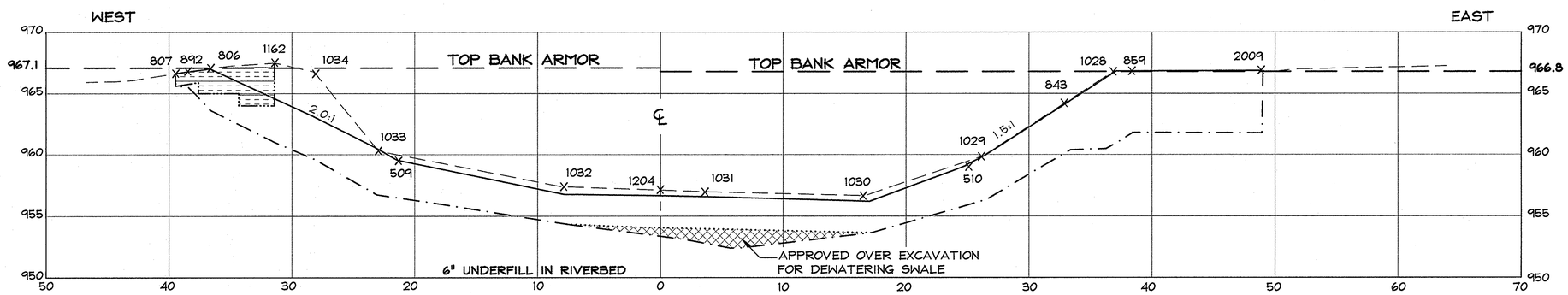

STA. 556+75

SECTION LEGEND

- EXISTING ELEV. (HILL 2005)
- EXCAVATION ELEV.
- RESTORATION ELEV.
- X 1162 HILL TOPO POINT
- DESIGN EXCAVATION ELEVATION (IF DIFFERENT FROM ACTUAL ELEVATION)
- APPROVED OVER EXCAVATION
- ADDITIONAL EXCAVATION BEYOND DESIGN LIMITS FOR GE FLOODPLAIN REMEDIATION.

Hill engineers architects planners

50 Depot Street
Dalton, MA 01226
(413) 684-0925

41 Park Street
Adams, MA 01220
(413) 743-0013

www.hillengineers.com

REV.	DESCRIPTION	DR'N	CK'D.	DATE
A	ISSUED FOR COMMENT	JR		5-18-06
B	GENERAL REVISIONS	TMA		1-22-07

A COPY OF THE DATA IN THIS DRAWING FILE IS MAINTAINED AT THE OFFICES OF HILL ENGINEERS, ARCHITECTS, PLANNERS, INC. THE INTERPRETATION, APPLICATION AND REVISION OF THIS DATA IS THE SOLE RESPONSIBILITY OF THE USER.

WESTON SOLUTIONS, INC

EAST BRANCH HOUSATONIC RIVER, PHASE 3

BELOW DAWES AVE. BRIDGE, PITTSFIELD MA

DRAWING TITLE: AS-BUILT SECTIONS STATIONS 556+50 TO 556+75

PROJECT DESCRIPTION: PHASE 3 AS-BUILT DRAWINGS

DRAWN BY	JR
DATE DRAWN	5-12-06
SCALE	1"=5'
APV'D BY	

CAD CODE: AS-BUILT CELLS 29 30 31 & 32

GRAPHIC SCALE: 0 5 10

PROJECT NUMBER: SRV-758-56

DRAWING NUMBER	REV.
C-319	B

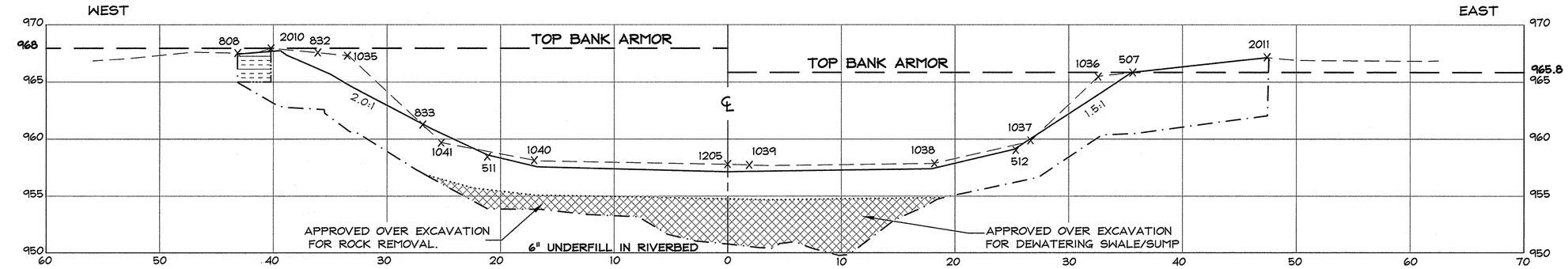

STA. 557+00

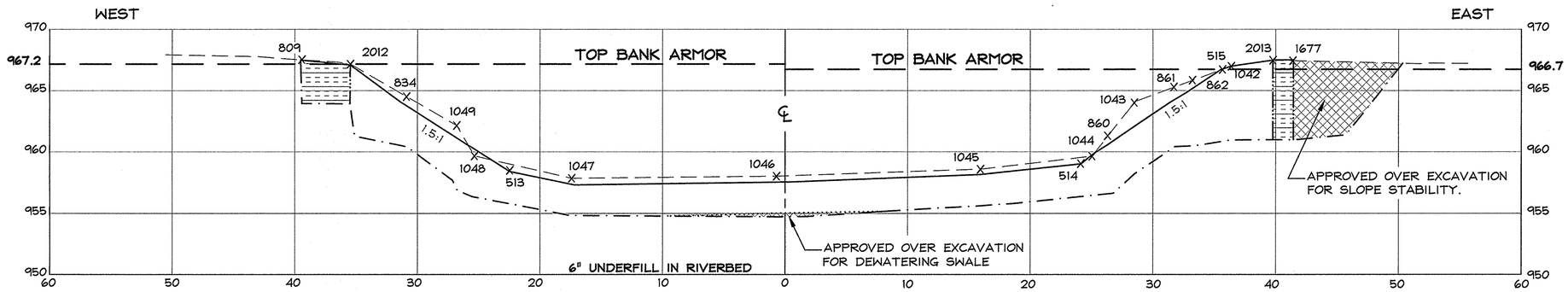

STA. 557+25

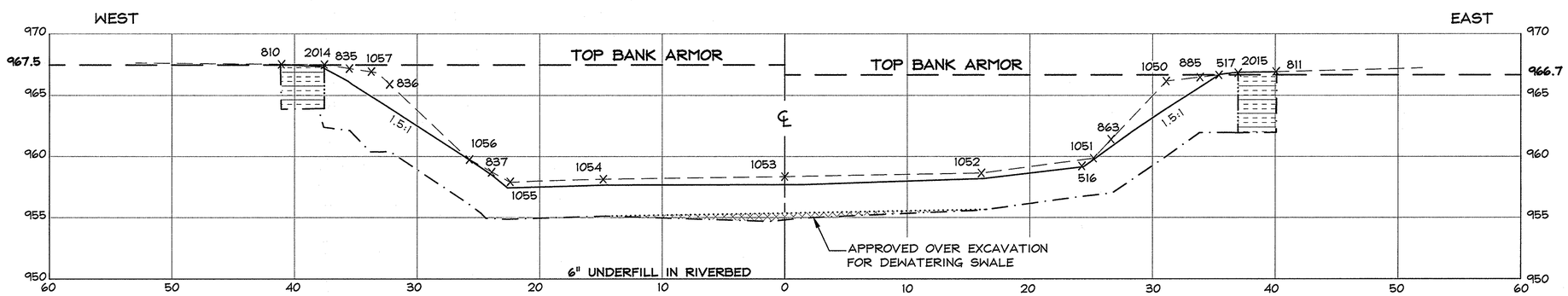

STA. 557+50

SECTION LEGEND

- EXISTING ELEV. (HILL 2005)
- EXCAVATION ELEV.
- RESTORATION ELEV.
- x 2014 HILL TOPO POINT
- DESIGN EXCAVATION ELEVATION (IF DIFFERENT FROM ACTUAL ELEVATION)
- APPROVED OVER EXCAVATION
- ADDITIONAL EXCAVATION BEYOND DESIGN LIMITS FOR GE FLOODPLAIN REMEDIATION.

Hill engineers architects planners
50 Depot Street
Dalton, MA 01226
(413) 684-0925
41 Park Street
Adams, MA 01220
(413) 743-0013
www.hillengineers.com

REV.	DESCRIPTION	DR'N	CK'D.	DATE
A	ISSUED FOR COMMENT	JR		5-18-06
B	GENERAL REVISIONS	TMA		1-22-07

A COPY OF THE DATA, IN THIS DRAWING FILE IS MAINTAINED AT THE OFFICES OF HILL ENGINEERS, ARCHITECTS, PLANNERS, INC. THE INTERPRETATION, APPLICATION AND REVISION OF THIS DATA IS THE SOLE RESPONSIBILITY OF THE USER.

WESTON SOLUTIONS, INC
EAST BRANCH HOUSATONIC RIVER, PHASE 3
BELOW DAWES AVE. BRIDGE, PITTSFIELD MA

PROJECT DESCRIPTION: PHASE 3 AS-BUILT DRAWINGS

DRAWING TITLE: AS-BUILT SECTIONS STATIONS 557+00 TO 557+50

DRAWN BY	JR
DATE DRAWN	5-12-06
SCALE	1"=5'
APV'D BY	

CAD CODE: AS-BUILT CELLS 29 30 31 & 32

GRAPHIC SCALE: 0 5 10

PROJECT NUMBER: SRV-758-56

DRAWING NUMBER	REV.
C-320	B

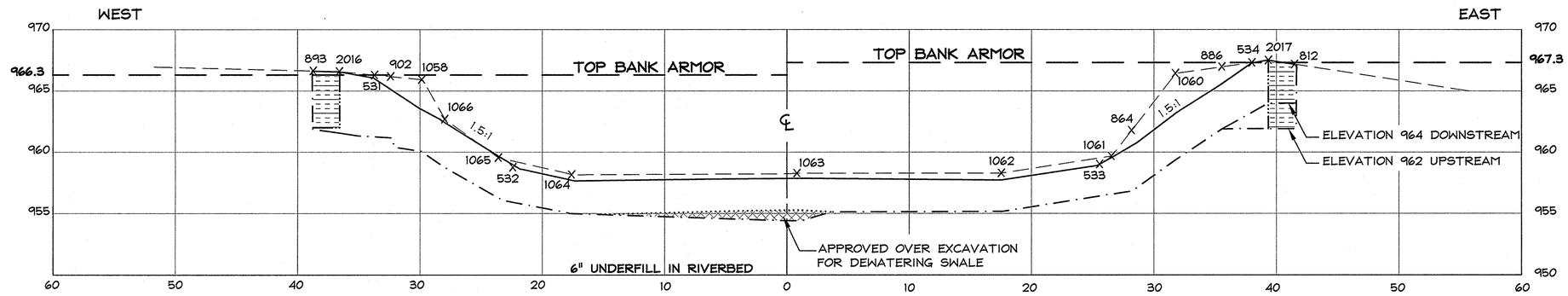

STA. 557+75

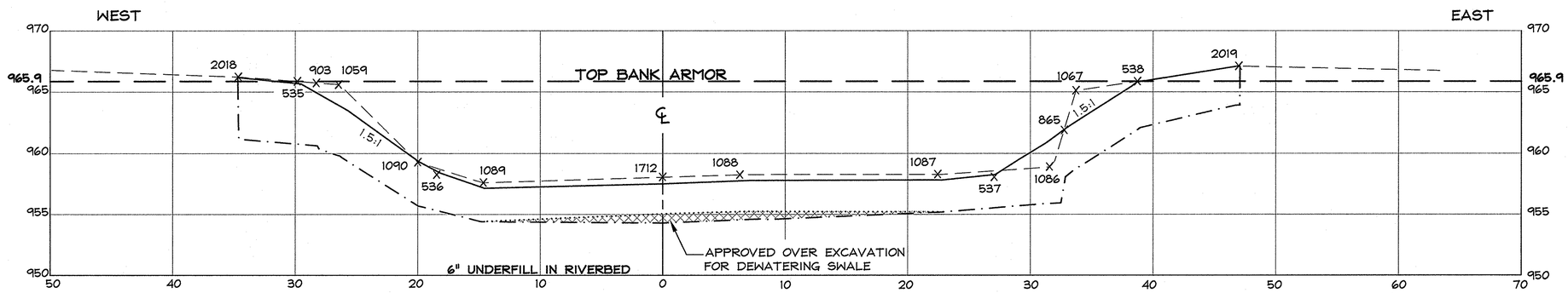

STA. 558+00

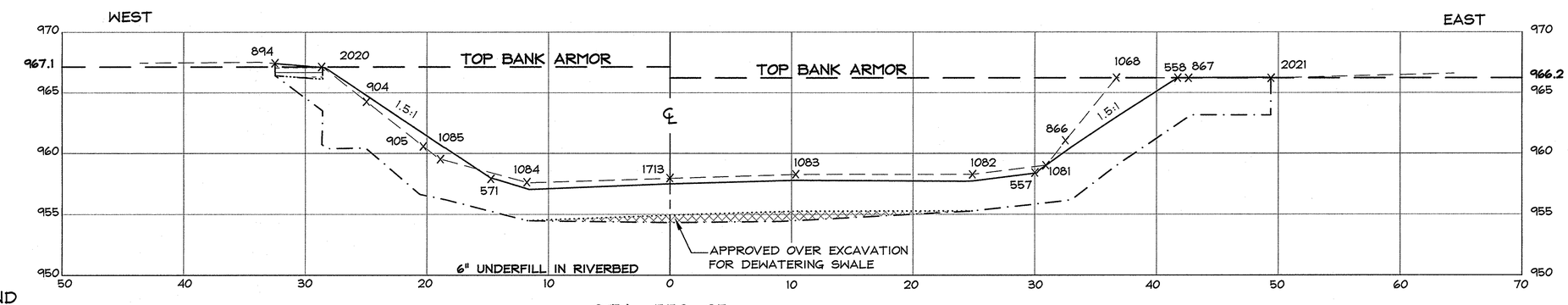

STA. 558+25

SECTION LEGEND

- EXISTING ELEV. (HILL 2005)
- EXCAVATION ELEV.
- RESTORATION ELEV.
- X 2020 HILL TOPO POINT
- DESIGN EXCAVATION ELEVATION (IF DIFFERENT FROM ACTUAL ELEVATION)
- APPROVED OVER EXCAVATION
- ADDITIONAL EXCAVATION BEYOND DESIGN LIMITS FOR GE FLOODPLAIN REMEDIATION.

Hill engineers architects planners
50 Depot Street
Dalton, MA 01226
(413) 684-0925
41 Park Street
Adams, MA 01220
(413) 743-0013
www.hillengineers.com

REV.	DESCRIPTION	DR'N	CK'D.	DATE
A	ISSUED FOR COMMENT	JR		5-18-06
B	GENERAL REVISIONS	TMA		1-22-07

A COPY OF THE DATA IN THIS DRAWING FILE IS MAINTAINED AT THE OFFICES OF HILL ENGINEERS, ARCHITECTS, PLANNERS, INC. THE INTERPRETATION, APPLICATION AND REVISION OF THIS DATA IS THE SOLE RESPONSIBILITY OF THE USER.

WESTON SOLUTIONS, INC
EAST BRANCH HOUSATONIC RIVER, PHASE 3
BELOW DAWES AVE. BRIDGE, PITTSFIELD MA

DRAWING TITLE: AS-BUILT SECTIONS STATIONS 557+75 TO 558+25

PROJECT DESCRIPTION: PHASE 3 AS-BUILT DRAWINGS

DRAWN BY	JR
DATE DRAWN	5-12-06
SCALE	1"=5'
APV'D BY	

CAD CODE: AS-BUILT CELLS 29 30 31 & 32

GRAPHIC SCALE: 0 5 10

PROJECT NUMBER: SRV-758-56

DRAWING NUMBER	REV.
C-321	B

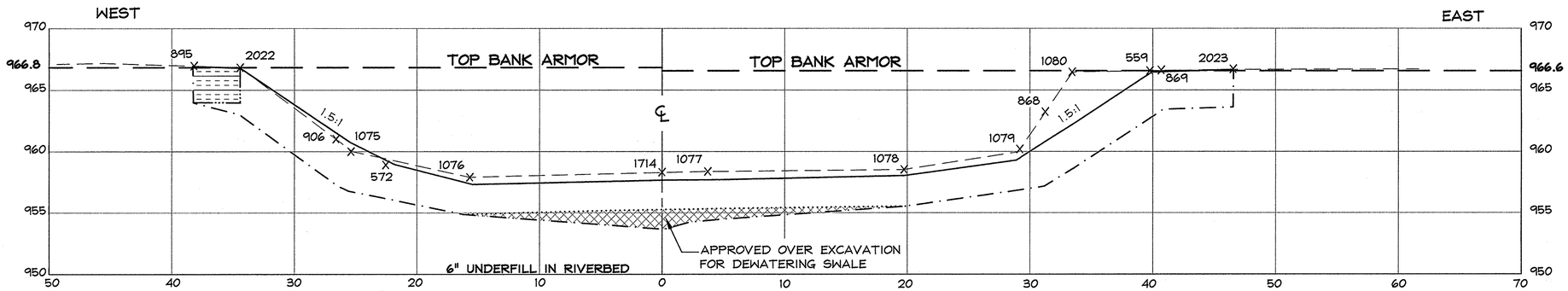

STA. 558+50

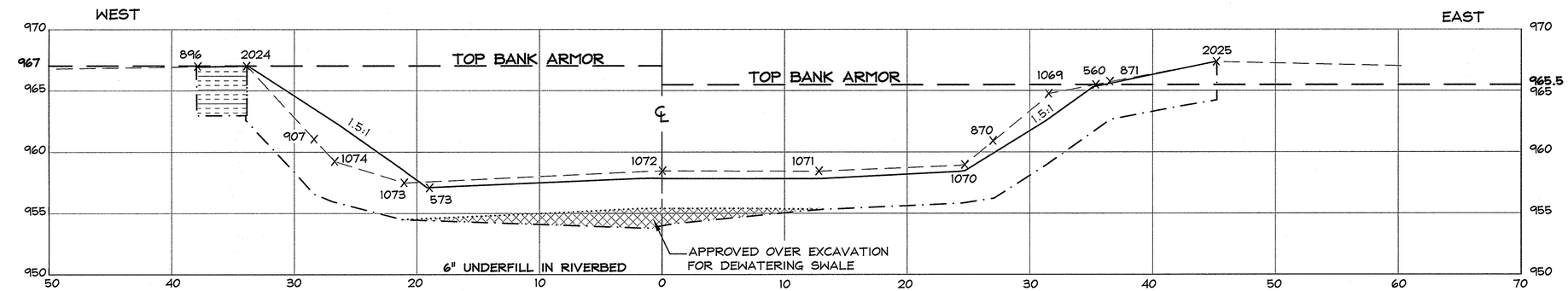

STA. 558+75

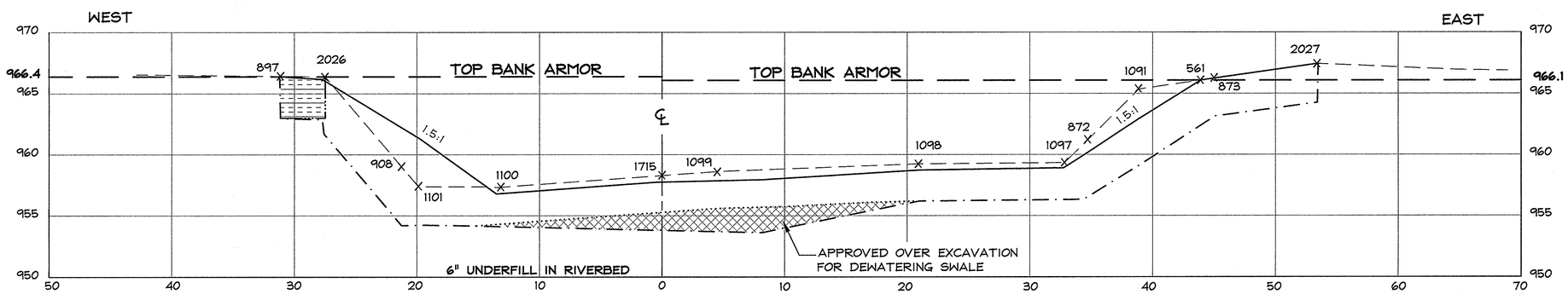

STA. 559+00

SECTION LEGEND

- EXISTING ELEV. (HILL 2005)
- EXCAVATION ELEV.
- RESTORATION ELEV.
- x 2026 — HILL TOPO POINT
- DESIGN EXCAVATION ELEVATION (IF DIFFERENT FROM ACTUAL ELEVATION)
- APPROVED OVER EXCAVATION
- ADDITIONAL EXCAVATION BEYOND DESIGN LIMITS FOR GE FLOODPLAIN REMEDIATION.

Hill engineers architects planners
50 Depot Street
Dalton, MA 01226
(413) 684-0925
41 Park Street
Adams, MA 01220
(413) 743-0013
www.hillengineers.com

REV.	DESCRIPTION	DR'N	CK'D.	DATE
A	ISSUED FOR COMMENT	JR		5-18-06
B	GENERAL REVISIONS	TMA		1-22-07

A COPY OF THE DATA IN THIS DRAWING FILE IS MAINTAINED AT THE OFFICES OF HILL ENGINEERS, ARCHITECTS, PLANNERS, INC. THE INTERPRETATION, APPLICATION AND REVISION OF THIS DATA IS THE SOLE RESPONSIBILITY OF THE USER.

WESTON SOLUTIONS, INC
EAST BRANCH HOUSATONIC RIVER, PHASE 3
BELOW DAWES AVE. BRIDGE, PITTSFIELD MA

DRAWING TITLE: AS-BUILT SECTIONS STATIONS 558+50 TO 559+00

PROJECT DESCRIPTION: PHASE 3 AS-BUILT DRAWINGS

DRAWN BY	JR
DATE DRAWN	5-12-06
SCALE	1"=5'
APV'D BY	

CAD CODE: AS-BUILT CELLS 29 30 31 & 32

GRAPHIC SCALE: 0 5 10

PROJECT NUMBER: SRV-758-56

DRAWING NUMBER	REV.
C-322	B

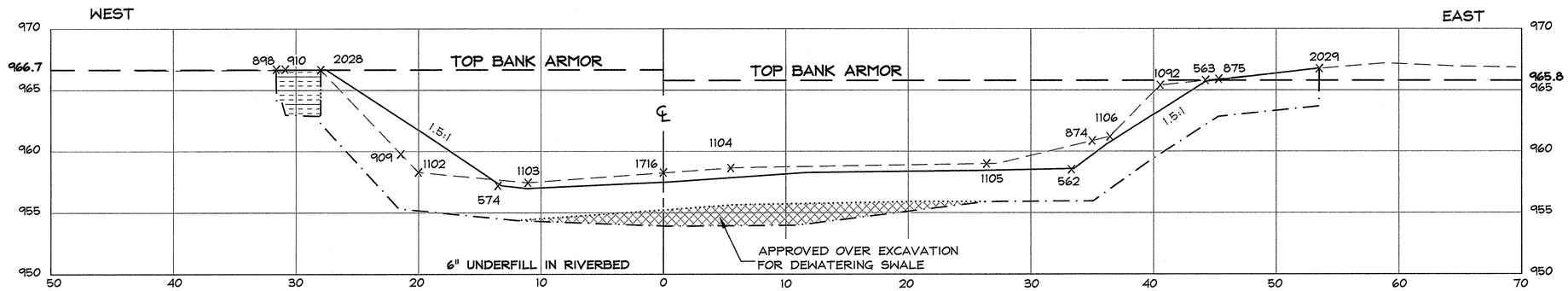

STA. 559+25

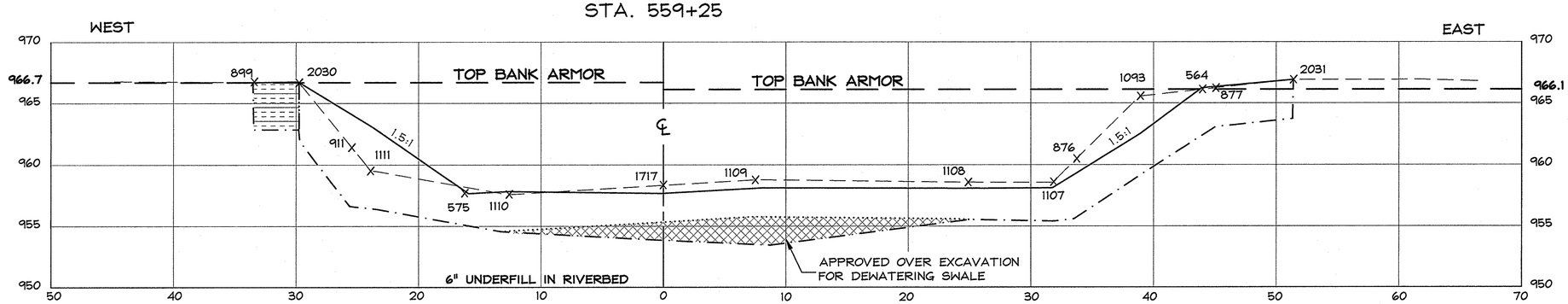

STA. 559+50

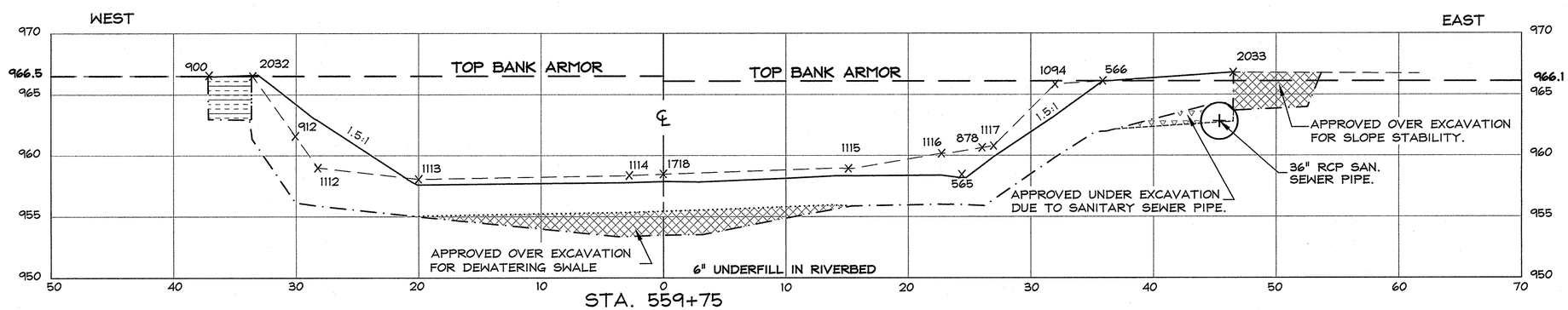

STA. 559+75

SECTION LEGEND

- EXISTING ELEV. (HILL 2005)
- EXCAVATION ELEV.
- RESTORATION ELEV.
- x 2032 — HILL TOPO POINT
- DESIGN EXCAVATION ELEVATION (IF DIFFERENT FROM ACTUAL ELEVATION)
- APPROVED OVER EXCAVATION
- APPROVED UNDER EXCAVATION
- ADDITIONAL EXCAVATION BEYOND DESIGN LIMITS FOR GE FLOODPLAIN REMEDIATION.

Hill engineers architects planners

50 Depot Street
Dalton, MA 01226
(413) 684-0925

41 Park Street
Adams, MA 01220
(413) 743-0013

www.hillengineers.com

REV.	DESCRIPTION	DR'N	CK'D.	DATE
A	ISSUED FOR COMMENT	JR		5-18-06
B	GENERAL REVISIONS	TMA		1-22-07

A COPY OF THE DATA IN THIS DRAWING FILE IS MAINTAINED AT THE OFFICES OF HILL ENGINEERS, ARCHITECTS, PLANNERS, INC. THE INTERPRETATION, APPLICATION AND REVISION OF THIS DATA IS THE SOLE RESPONSIBILITY OF THE USER.

WESTON SOLUTIONS, INC
EAST BRANCH HOUSATONIC RIVER, PHASE 3
BELOW DAWES AVE. BRIDGE, PITTSFIELD MA

PROJECT DESCRIPTION: PHASE 3 AS-BUILT DRAWINGS

DRAWING TITLE: AS-BUILT SECTIONS STATIONS 559+25 TO 559+75

DRAWN BY	JR
DATE DRAWN	5-12-06
SCALE	1"=5'
APV'D BY	

CAD CODE: AS-BUILT CELLS 29 30 31 & 32

GRAPHIC SCALE: 0 5 10

PROJECT NUMBER: SRV-758-56

DRAWING NUMBER	REV.
C-323	B

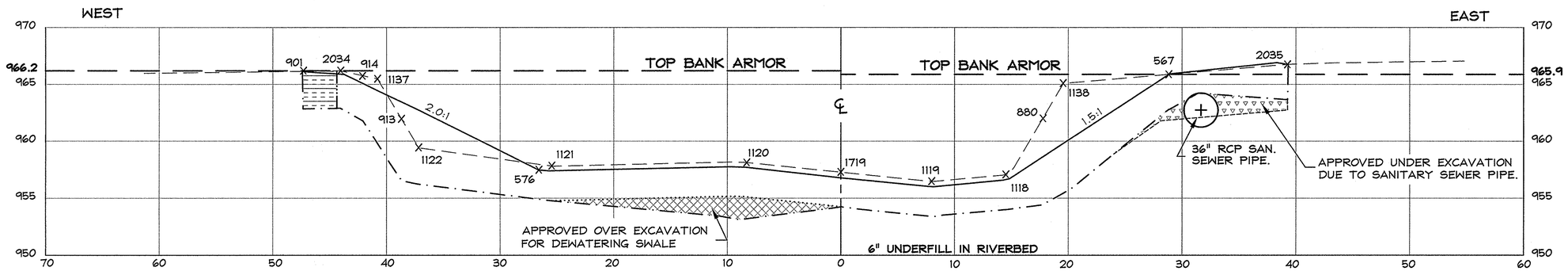

STA. 560+00

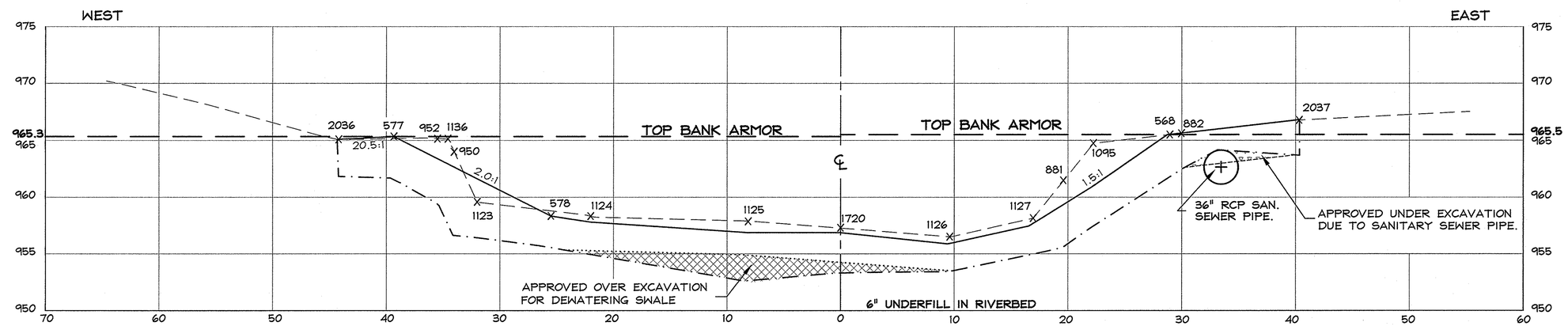

STA. 560+25

SECTION LEGEND

- EXISTING ELEV. (HILL 2005)
- EXCAVATION ELEV.
- RESTORATION ELEV.
- x 2036 — HILL TOPO POINT
- DESIGN EXCAVATION ELEVATION (IF DIFFERENT FROM ACTUAL ELEVATION)
- APPROVED OVER EXCAVATION
- APPROVED UNDER EXCAVATION
- ADDITIONAL EXCAVATION BEYOND DESIGN LIMITS FOR GE FLOODPLAIN REMEDIATION.

Hill engineers architects planners

50 Depot Street
Dalton, MA 01226
(413) 684-0925

41 Park Street
Adams, MA 01220
(413) 743-0013

www.hillengineers.com

REV.	DESCRIPTION	DR'N	CK'D.	DATE
A	ISSUED FOR COMMENT	JR		5-18-06
B	GENERAL REVISIONS	TMA		1-22-07

A COPY OF THE DATA IN THIS DRAWING FILE IS MAINTAINED AT THE OFFICES OF HILL ENGINEERS, ARCHITECTS, PLANNERS, INC. THE INTERPRETATION, APPLICATION AND REVISION OF THIS DATA IS THE SOLE RESPONSIBILITY OF THE USER.

WESTON SOLUTIONS, INC

EAST BRANCH HOUSATONIC RIVER, PHASE 3

BELOW DAWES AVE. BRIDGE, PITTSFIELD MA

PROJECT DESCRIPTION: PHASE 3 AS-BUILT DRAWINGS

DRAWING TITLE: AS-BUILT SECTIONS STATIONS 560+00 TO 560+25

DRAWN BY	JR
DATE DRAWN	5-12-06
SCALE	1"=5'
APV'D BY	

CAD CODE: AS-BUILT CELLS 29 30 31 & 32

GRAPHIC SCALE: 0 5 10

PROJECT NUMBER: SRV-758-56

DRAWING NUMBER	REV.
C-324	B

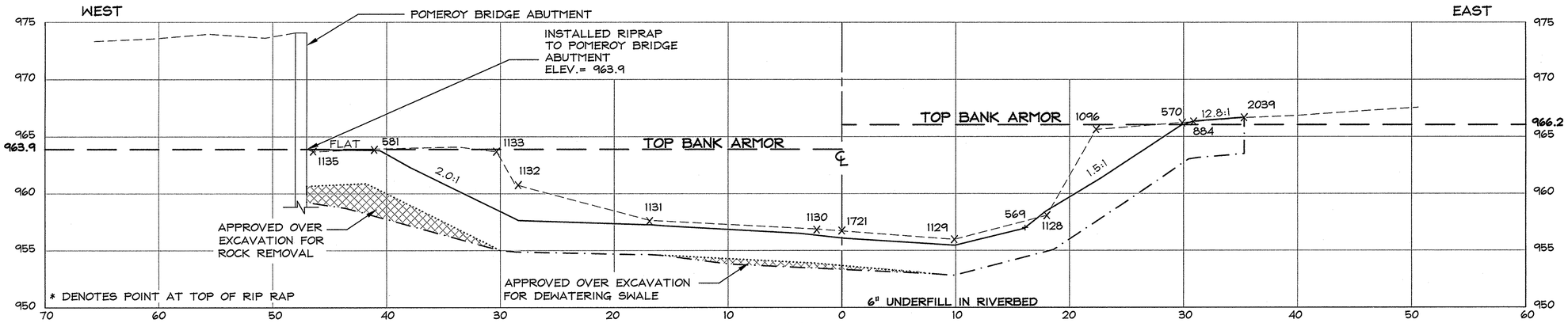

STA. 560+50

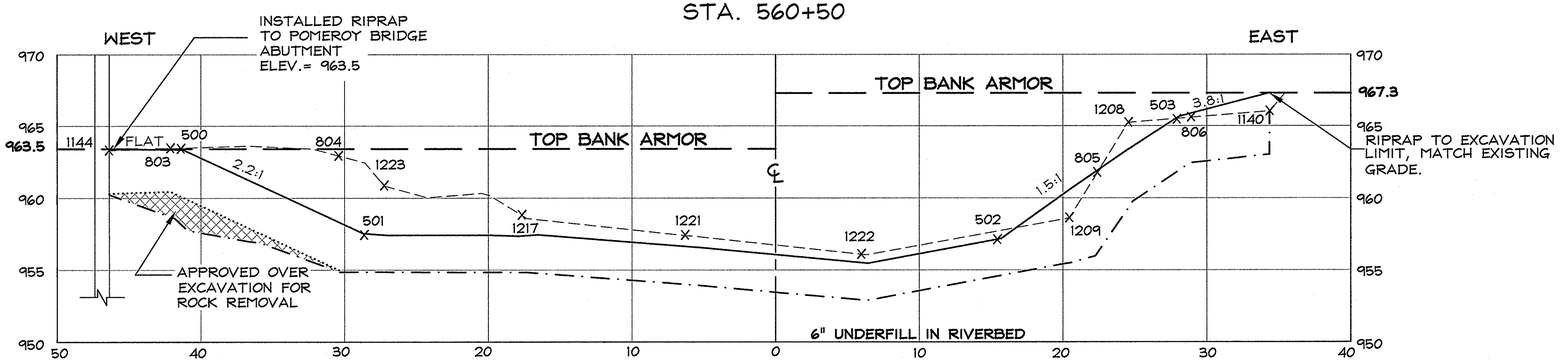

STA. 560+60

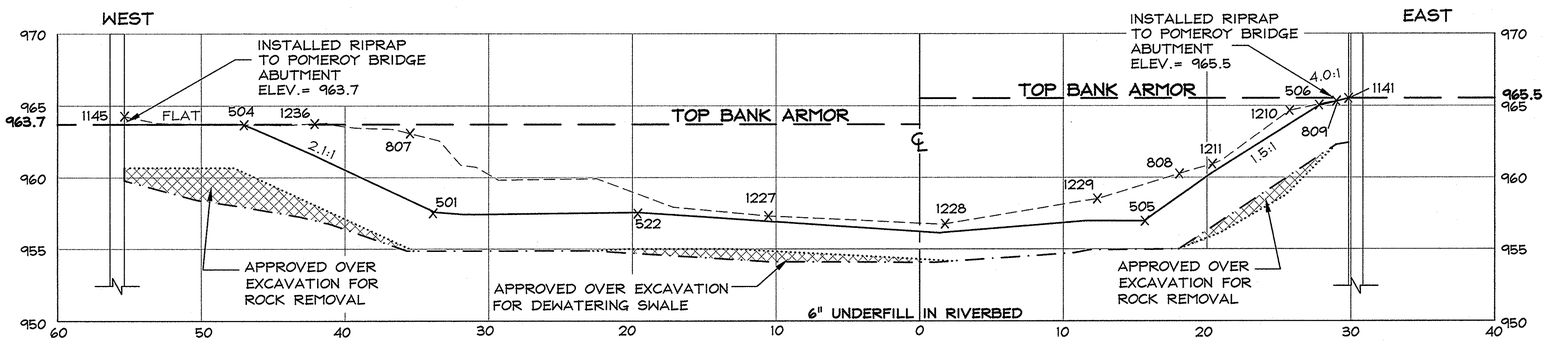

STA. 560+75

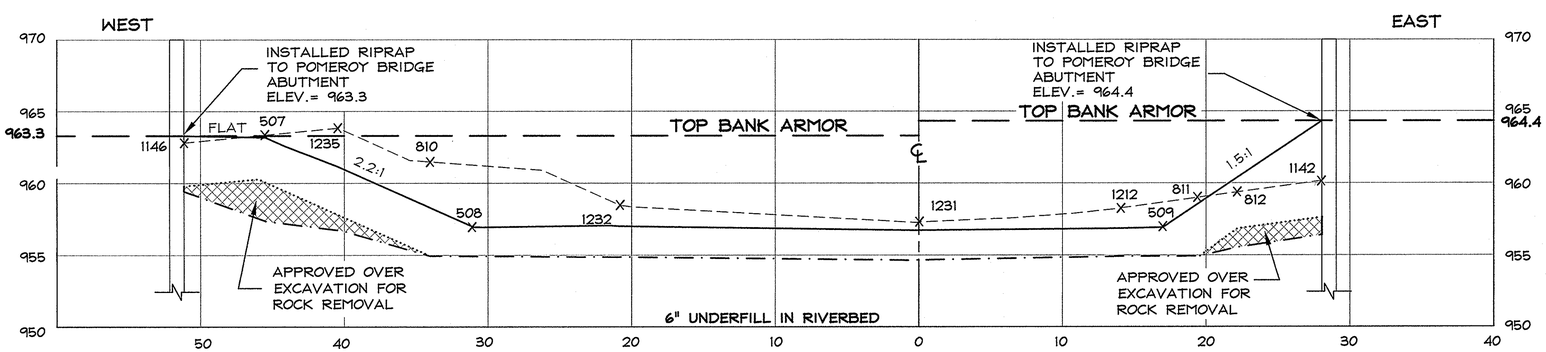

STA. 561+00

SECTION LEGEND

- EXISTING ELEV. (HILL 2005)
- EXCAVATION ELEV.
- RESTORATION ELEV.
- x 1142 HILL TOPO POINT
- DESIGN EXCAVATION ELEVATION (IF DIFFERENT FROM ACTUAL ELEVATION)
- APPROVED OVER EXCAVATION

Hill engineers architects planners
50 Depot Street
Dalton, MA 01226
(413) 684-0925
41 Park Street
Adams, MA 01220
(413) 743-0013
www.hillengineers.com

REV.	DESCRIPTION	DR'N	CK'D.	DATE
A	ISSUED FOR COMMENT	JR		5-18-06
B	GENERAL REVISIONS	TMA		1-22-07

A COPY OF THE DATA IN THIS DRAWING FILE IS MAINTAINED AT THE OFFICES OF HILL ENGINEERS, ARCHITECTS, PLANNERS, INC. THE INTERPRETATION, APPLICATION AND REVISION OF THIS DATA IS THE SOLE RESPONSIBILITY OF THE USER.

WESTON SOLUTIONS, INC
EAST BRANCH HOUSATONIC RIVER, PHASE 3
BELOW POMEROY AVE. BRIDGE, PITTSFIELD MA

DRAWING TITLE: AS-BUILT SECTIONS STATIONS 560+50 TO 561+00

PROJECT DESCRIPTION: PHASE 3 AS-BUILT DRAWINGS

DRAWN BY	JR
DATE DRAWN	3-21-06
SCALE	1"=5'
APV'D BY	

CAD CODE: ASBUILT560+50TO568.DWG

GRAPHIC SCALE: 0 5 10

PROJECT NUMBER: SRV-758-56

DRAWING NUMBER	REV.
C-325	B

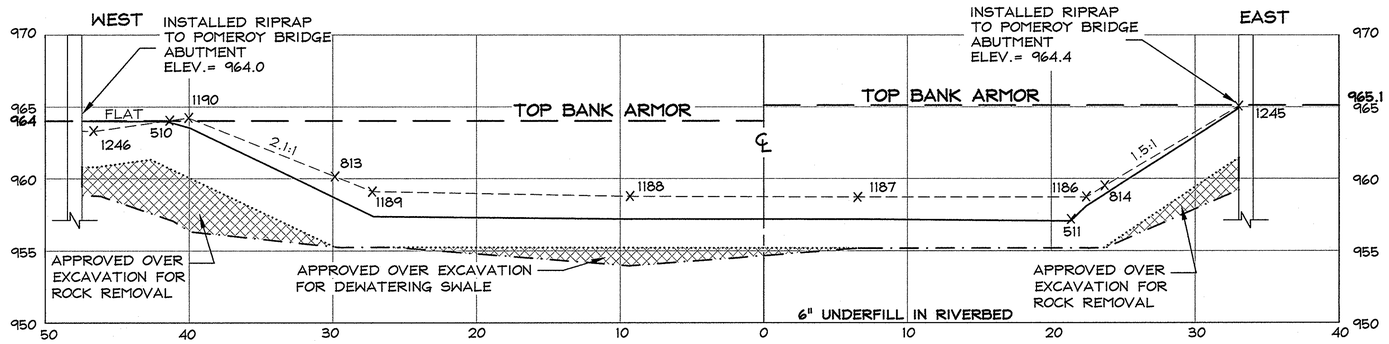

STA. 561+25

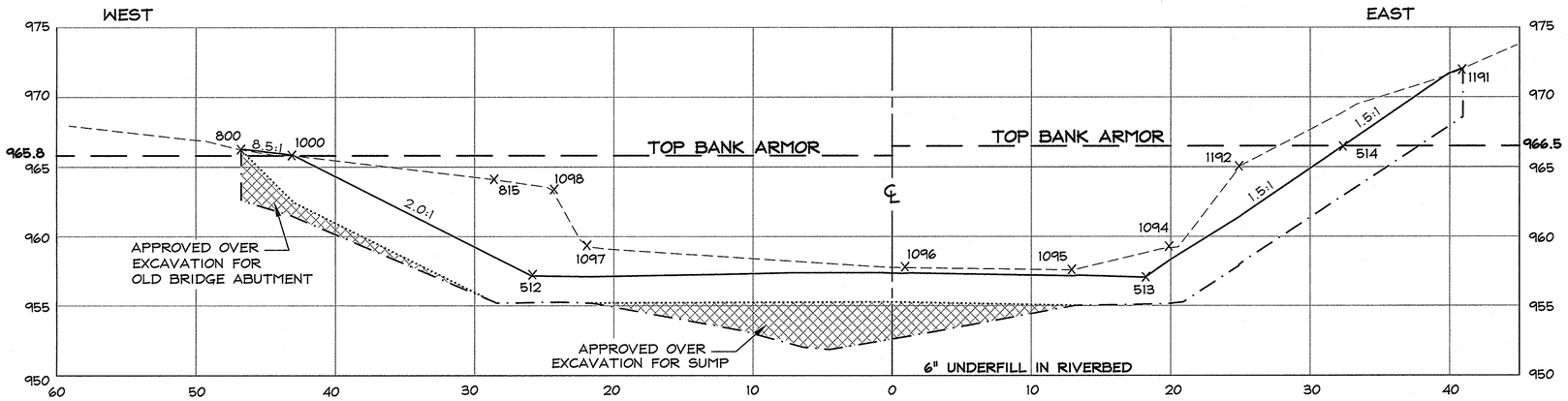

STA. 561+50

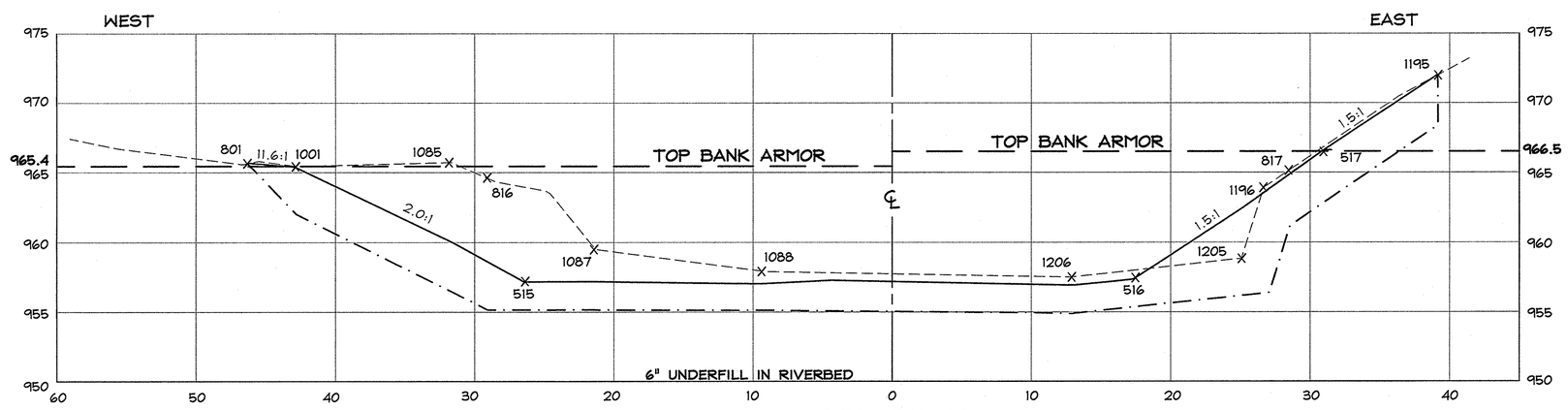

STA. 561+75

SECTION LEGEND

– – – – – –	EXISTING ELEV. (HILL 2005)
—·—·—·—	EXCAVATION ELEV.
———	RESTORATION ELEV.
x 1205	HILL TOPO POINT
.....	DESIGN EXCAVATION ELEVATION (IF DIFFERENT FROM ACTUAL ELEVATION)
▨	APPROVED OVER EXCAVATION

Hill engineers architects planners
50 Depot Street
Dalton, MA 01226
(413) 684-0925
41 Park Street
Adams, MA 01220
(413) 743-0013
www.hillengineers.com

REV.	DESCRIPTION	DR'N	CK'D.	DATE
A	ISSUED FOR COMMENT	JR		5-18-06
B	GENERAL REVISIONS	TMA		1-22-07

A COPY OF THE DATA IN THIS DRAWING FILE IS MAINTAINED AT THE OFFICES OF HILL ENGINEERS, ARCHITECTS, PLANNERS, INC. THE INTERPRETATION, APPLICATION AND REVISION OF THIS DATA IS THE SOLE RESPONSIBILITY OF THE USER.

WESTON SOLUTIONS, INC
EAST BRANCH HOUSATONIC RIVER, PHASE 3
BELOW POMEROY AVE. BRIDGE, PITTSFIELD MA

DRAWING TITLE: AS-BUILT SECTIONS STATIONS 561+25 TO 561+75

PROJECT DESCRIPTION: PHASE 3 AS-BUILT DRAWINGS

DRAWN BY	JR
DATE DRAWN	3-21-06
SCALE	1"=5'
APV'D BY	

CAD CODE: ASBUILT560+50TO568.DWG

GRAPHIC SCALE: 0 5 10

PROJECT NUMBER: SRV-758-56

DRAWING NUMBER	REV.
C-326	B

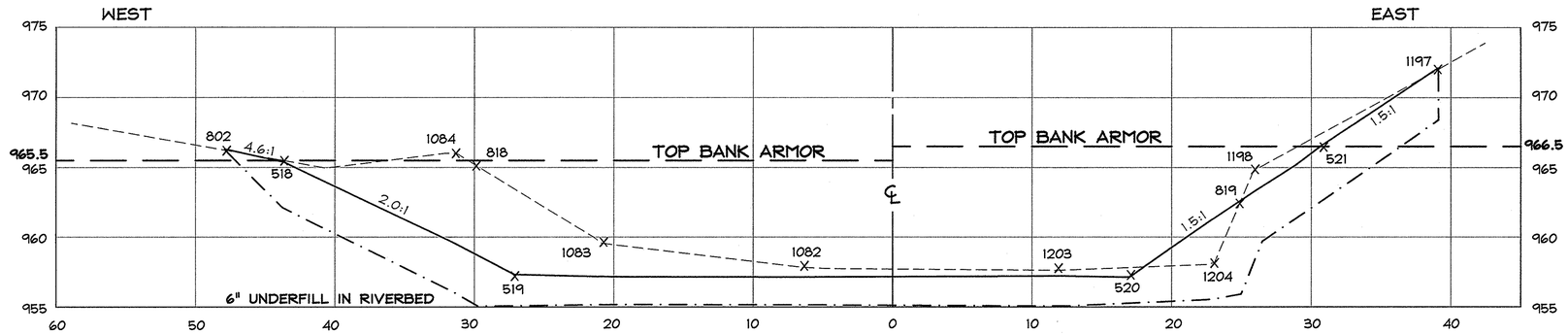

STA. 562+00

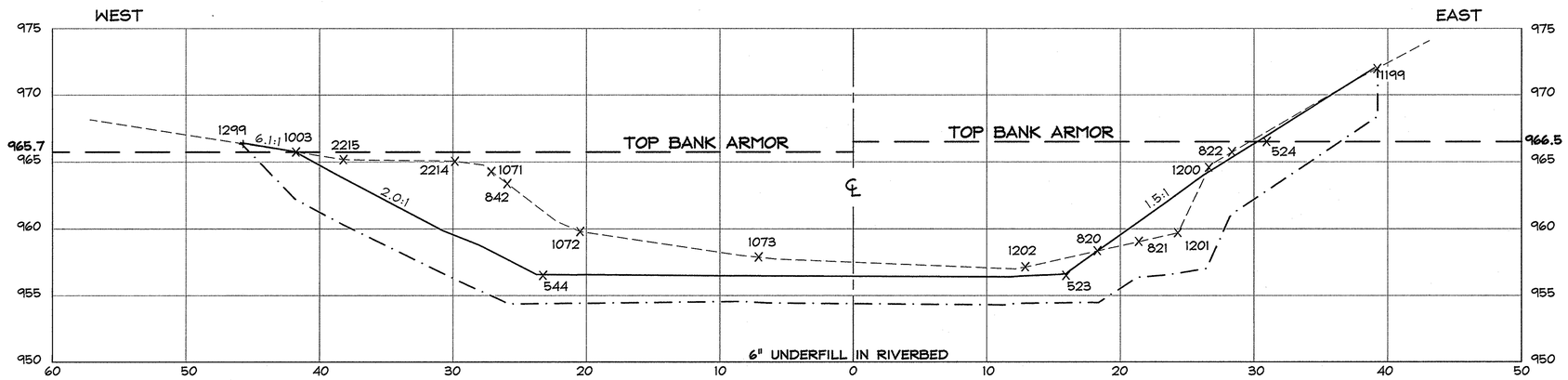

STA. 562+25

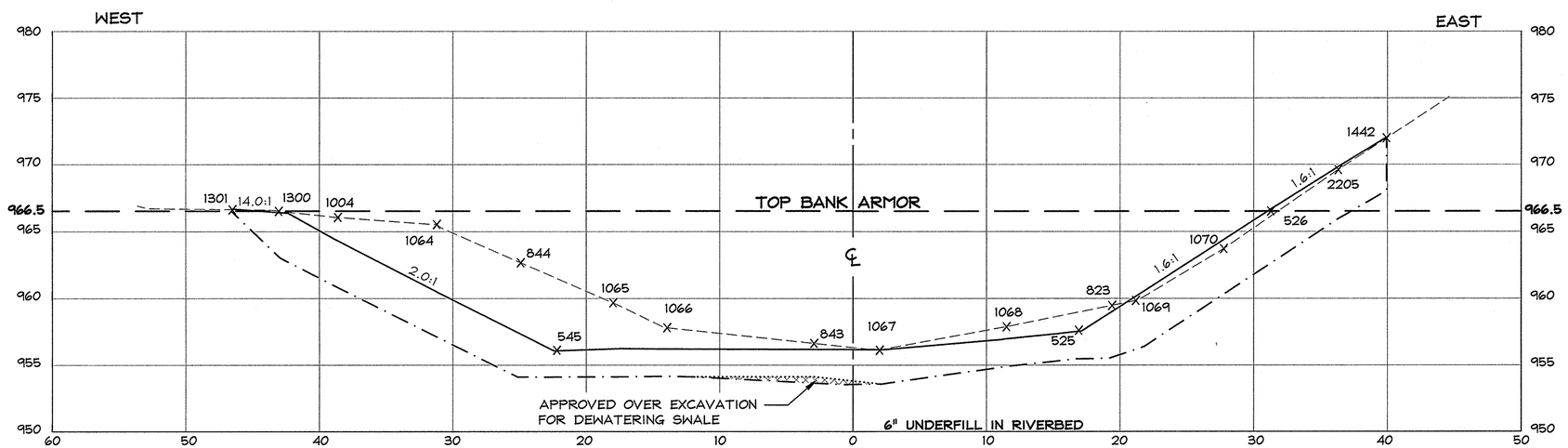

STA. 562+50

SECTION LEGEND

- EXISTING ELEV. (HILL 2005)
- EXCAVATION ELEV.
- RESTORATION ELEV.
- 1070 HILL TOPO POINT
- DESIGN EXCAVATION ELEVATION (IF DIFFERENT FROM ACTUAL ELEVATION)
- APPROVED OVER EXCAVATION

Hill engineers architects planners
50 Depot Street
Dalton, MA 01226
(413) 684-0925
41 Park Street
Adams, MA 01220
(413) 743-0013
www.hillengineers.com

REV.	DESCRIPTION	DR'N	CK'D	DATE
A	ISSUED FOR COMMENT	JR		5-18-06
B	GENERAL REVISIONS	TMA		1-22-07

A COPY OF THE DATA IN THIS DRAWING FILE IS MAINTAINED AT THE OFFICES OF HILL ENGINEERS, ARCHITECTS, PLANNERS, INC. THE INTERPRETATION, APPLICATION AND REVISION OF THIS DATA IS THE SOLE RESPONSIBILITY OF THE USER.

WESTON SOLUTIONS, INC
EAST BRANCH HOUSATONIC RIVER, PHASE 3
BELOW POMEROY AVE. BRIDGE, PITTSFIELD MA

DRAWING TITLE: AS-BUILT SECTIONS STATIONS 562+00 TO 562+50

PROJECT DESCRIPTION: PHASE 3 AS-BUILT DRAWINGS

DRAWN BY	JR
DATE DRAWN	3-21-06
SCALE	1"=5'
APV'D BY	

CAD CODE: ASBUILT560+50TO568.DWG

GRAPHIC SCALE: 0 5 10

PROJECT NUMBER: SRV-758-56

DRAWING NUMBER	REV.
C-327	B

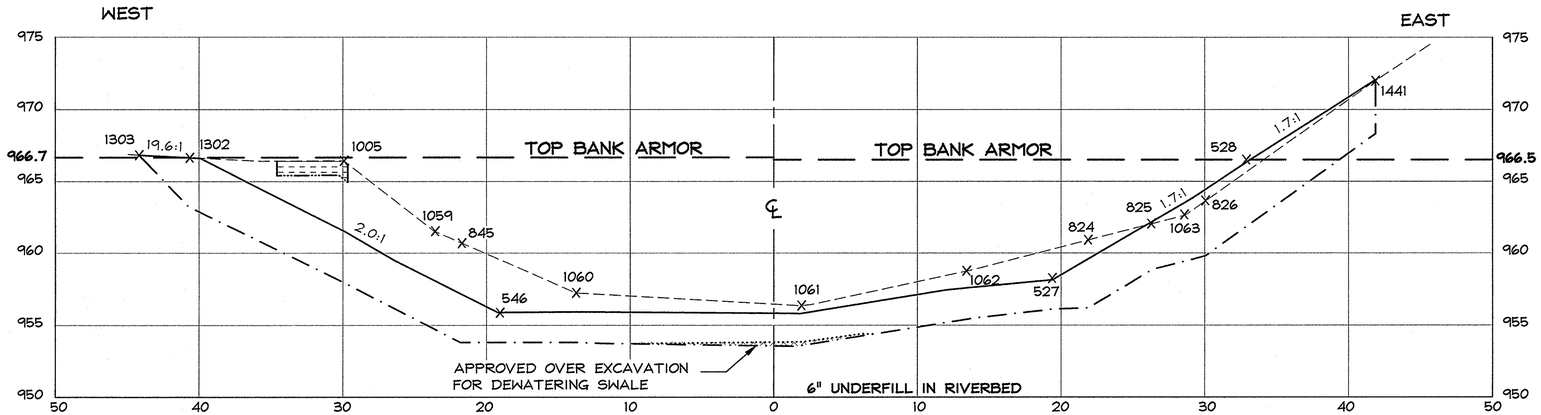

STA. 562+75

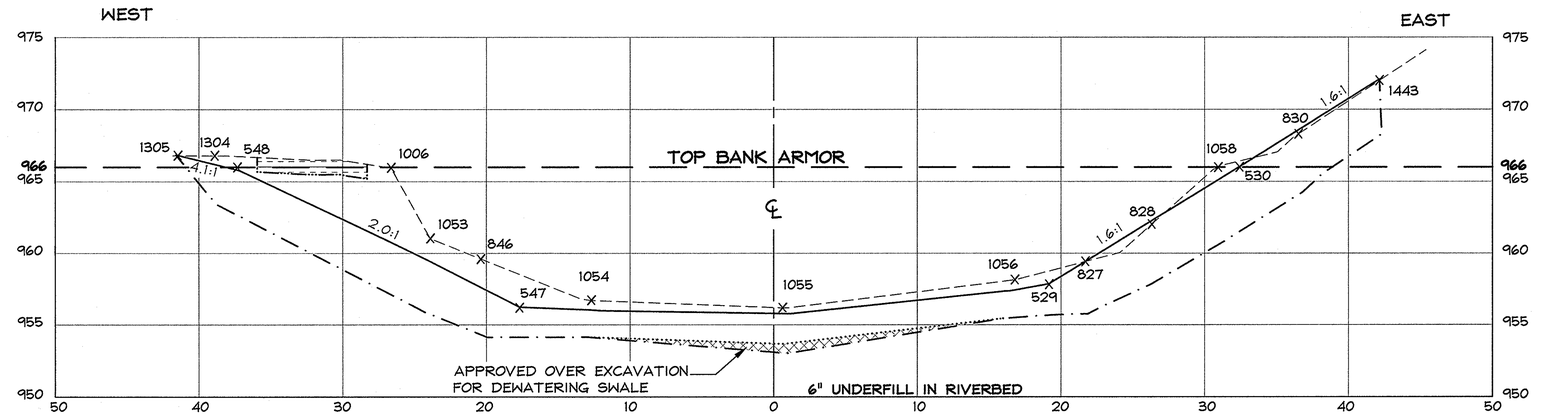

STA. 563+00

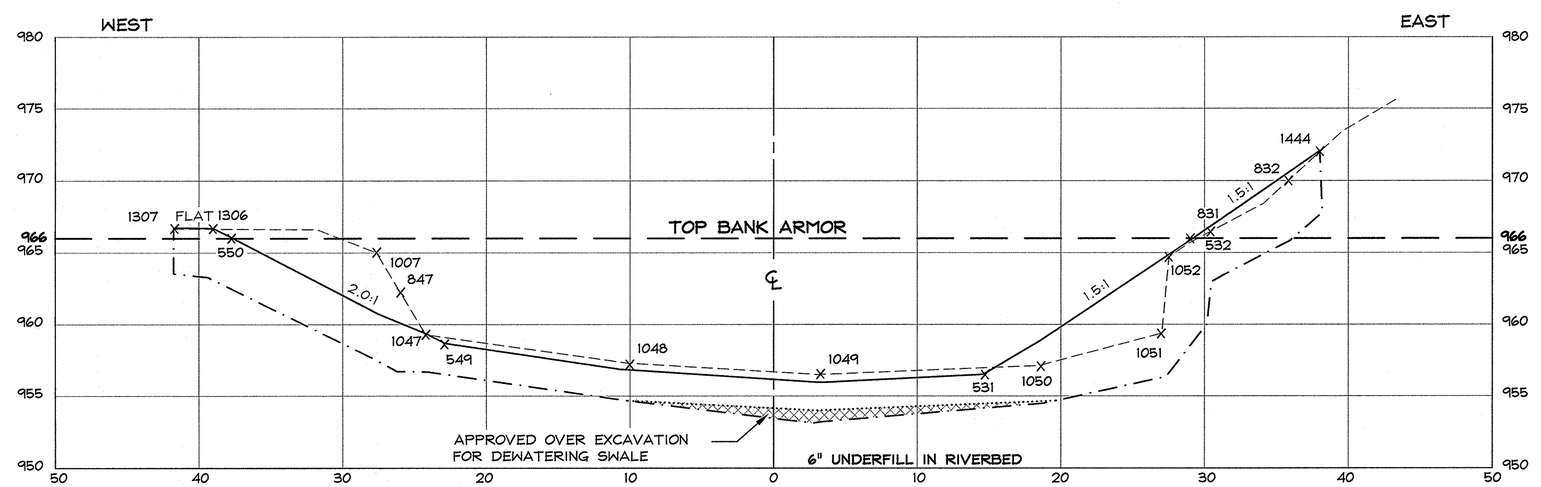

STA. 563+25

SECTION LEGEND

- EXISTING ELEV. (HILL 2005)
- EXCAVATION ELEV.
- RESTORATION ELEV.
- x 1051 HILL TOPO POINT
- DESIGN EXCAVATION ELEVATION (IF DIFFERENT FROM ACTUAL ELEVATION)
- APPROVED OVER EXCAVATION
- ADDITIONAL EXCAVATION BEYOND DESIGN LIMITS FOR GE FLOODPLAIN REMEDIATION.

Hill engineers architects planners
50 Depot Street
Dalton, MA 01226
(413) 684-0925
41 Park Street
Adams, MA 01220
(413) 743-0013
www.hillengineers.com

REV.	DESCRIPTION	DR'N	CK'D.	DATE
A	ISSUED FOR COMMENT	JR		5-18-06
B	GENERAL REVISIONS		TMA	1-22-07

A COPY OF THE DATA IN THIS DRAWING FILE IS MAINTAINED AT THE OFFICES OF HILL ENGINEERS ARCHITECTS, PLANNERS, INC. THE INTERPRETATION, APPLICATION AND REVISION OF THIS DATA IS THE SOLE RESPONSIBILITY OF THE USER.

WESTON SOLUTIONS, INC
EAST BRANCH HOUSATONIC RIVER, PHASE 3
BELOW POMEROY AVE. BRIDGE, PITTSFIELD MA

DRAWING TITLE: AS-BUILT SECTIONS STATIONS 562+75 TO 563+25

PROJECT DESCRIPTION: PHASE 3 AS-BUILT DRAWINGS

DRAWN BY	JR
DATE DRAWN	3-21-06
SCALE	1"=5'
APV'D BY	

CAD CODE: ASBUILT560+50TO568.DWG

GRAPHIC SCALE: 0 5 10

PROJECT NUMBER: SRV-758-56

DRAWING NUMBER	REV.
C-328	B

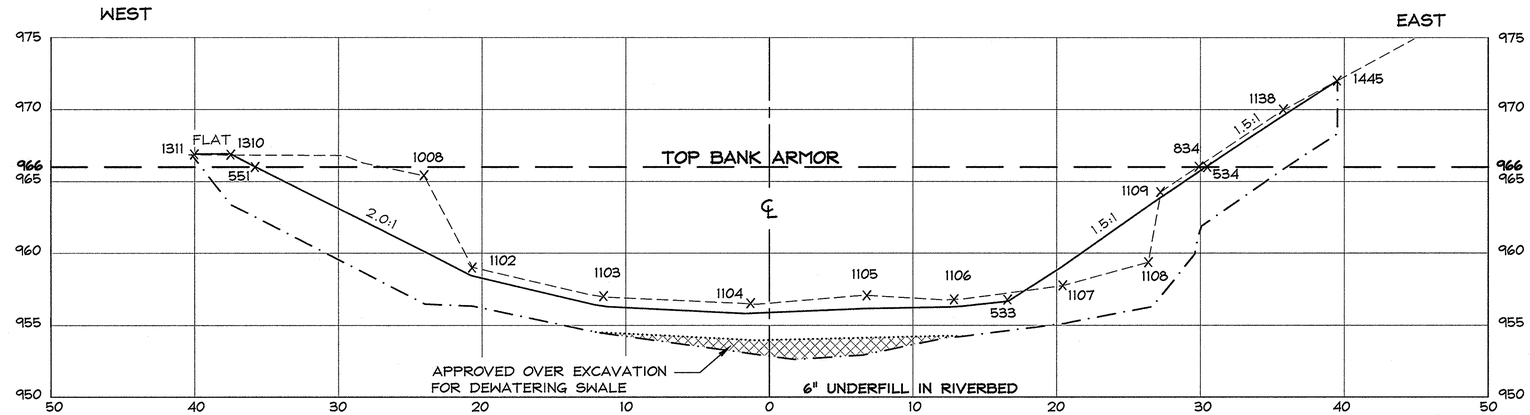

STA. 563+50

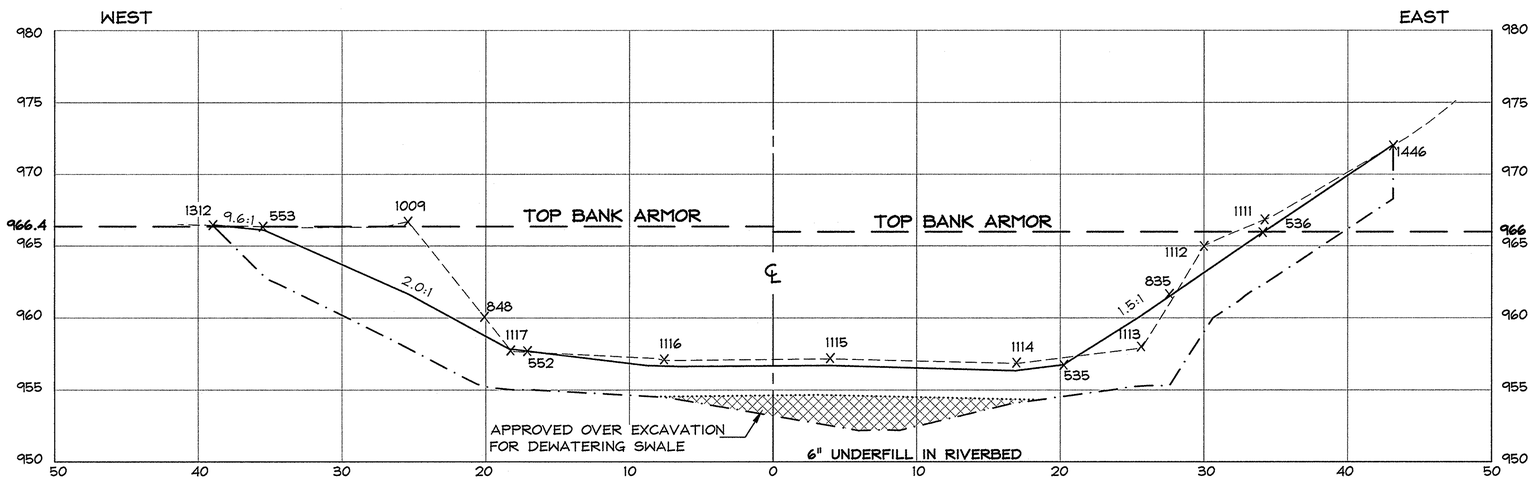

STA. 563+75

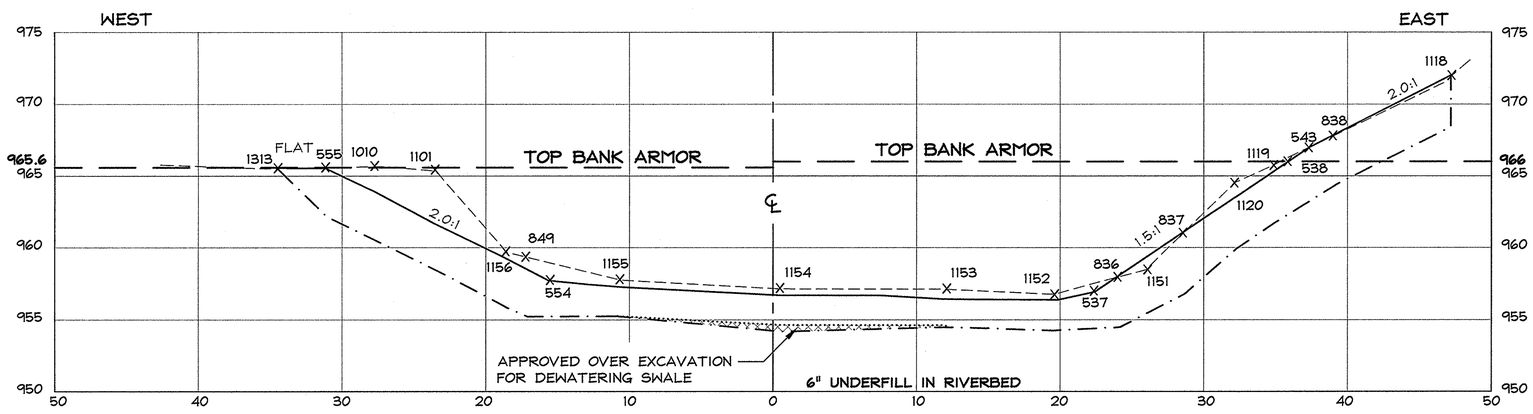

STA. 564+00

SECTION LEGEND

— — — — —	EXISTING ELEV. (HILL 2005)
—·—·—	EXCAVATION ELEV.
———	RESTORATION ELEV.
× 1120	HILL TOPO POINT
.....	DESIGN EXCAVATION ELEVATION (IF DIFFERENT FROM ACTUAL ELEVATION)
▨	APPROVED OVER EXCAVATION

Hill engineers architects planners

50 Depot Street
Dalton, MA 01226
(413) 684-0925

41 Park Street
Adams, MA 01220
(413) 743-0013

www.hillengineers.com

REV.	DESCRIPTION	DR'N	CK'D.	DATE
A	ISSUED FOR COMMENT	JR		5-18-06
B	GENERAL REVISIONS	TMA		1-22-07

A COPY OF THE DATA IN THIS DRAWING FILE IS MAINTAINED AT THE OFFICES OF HILL ENGINEERS ARCHITECTS, PLANNERS, INC. THE INTERPRETATION, APPLICATION AND REVISION OF THIS DATA IS THE SOLE RESPONSIBILITY OF THE USER.

WESTON SOLUTIONS, INC

EAST BRANCH HOUSATONIC RIVER, PHASE 3

BELOW POMEROY AVE. BRIDGE, PITTSFIELD MA

DRAWING TITLE: AS-BUILT SECTIONS STATIONS 563+50 TO 564+00

PROJECT DESCRIPTION: PHASE 3 AS-BUILT DRAWINGS

DRAWN BY	JR
DATE DRAWN	3-21-06
SCALE	1"=5'
APV'D BY	

CAD CODE: ASBUILT560+50TO568.DWG

GRAPHIC SCALE: 0 5 10

PROJECT NUMBER: SRV-758-56

DRAWING NUMBER	REV.
C-329	B

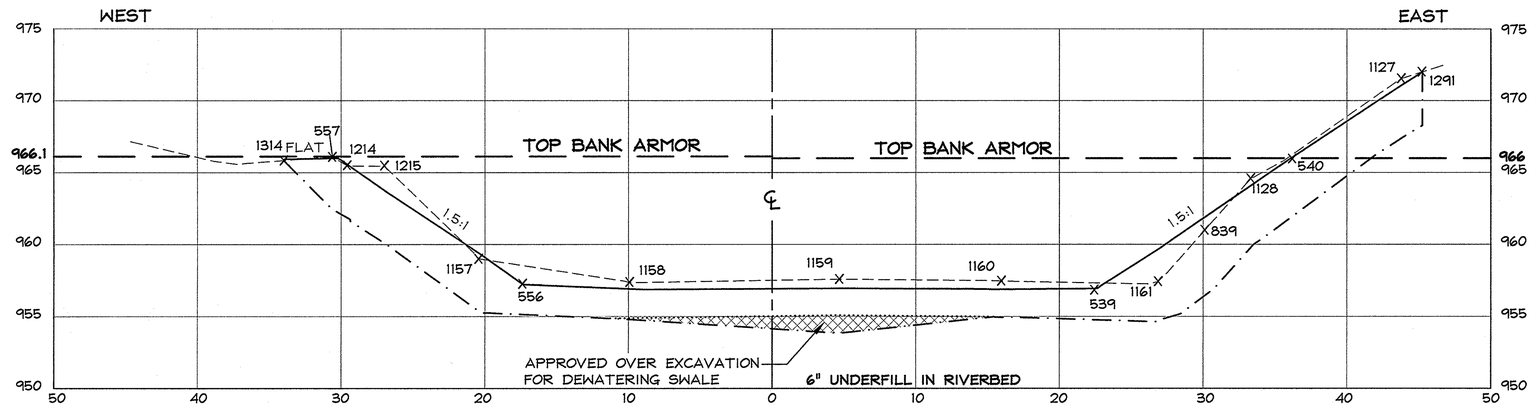

STA. 564+25

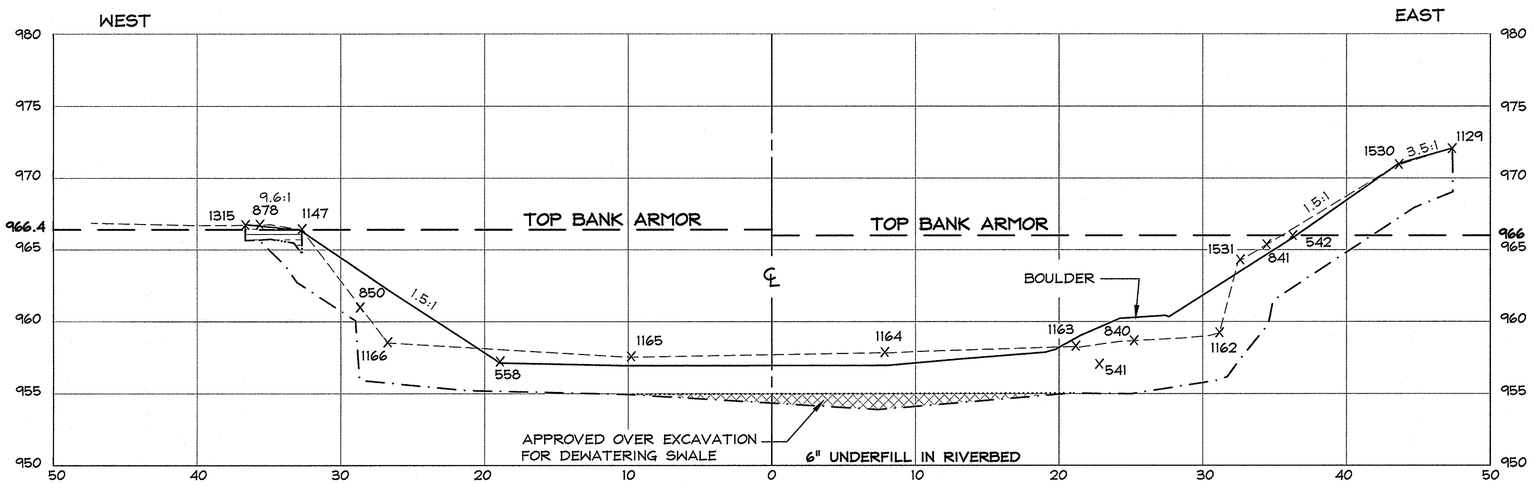

STA. 564+50

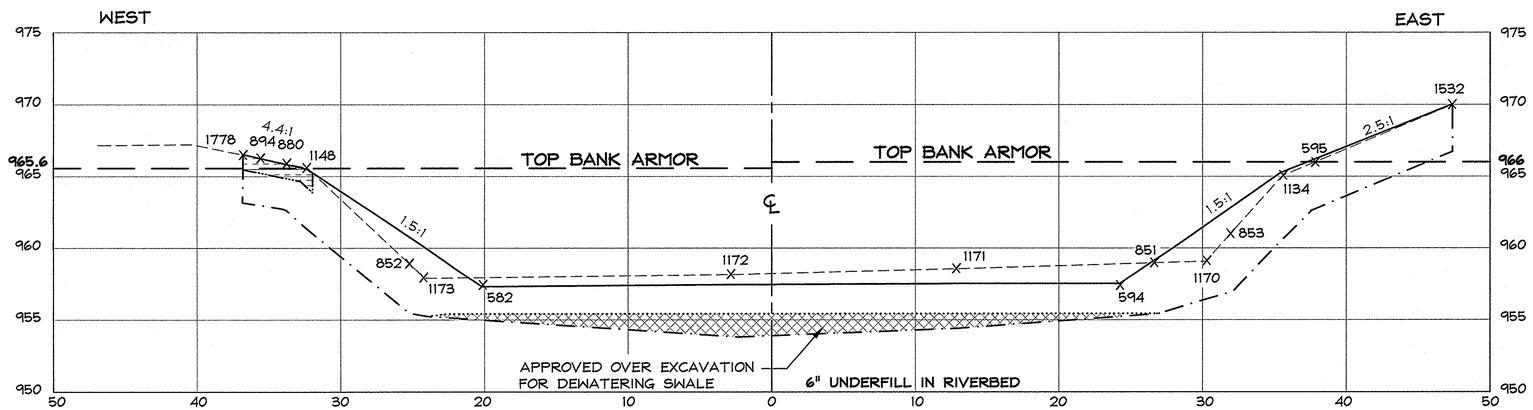

STA. 564+75

SECTION LEGEND

- EXISTING ELEV. (HILL 2005)
- EXCAVATION ELEV.
- RESTORATION ELEV.
- x 1120 HILL TOPO POINT
- DESIGN EXCAVATION ELEVATION (IF DIFFERENT FROM ACTUAL ELEVATION)
- APPROVED OVER EXCAVATION
- ADDITIONAL EXCAVATION BEYOND DESIGN LIMITS FOR GE FLOODPLAIN REMEDIATION.

Hill engineers architects planners

50 Depot Street
Dalton, MA 01226
(413) 684-0925

41 Park Street
Adams, MA 01220
(413) 743-0013

www.hillengineers.com

REV.	DESCRIPTION	DR'N	CK'D.	DATE
A	ISSUED FOR COMMENT	JR		5-18-06
B	GENERAL REVISIONS	TMA		1-22-07

A COPY OF THE DATA IN THIS DRAWING FILE IS MAINTAINED AT THE OFFICES OF HILL ENGINEERS ARCHITECTS, PLANNERS, INC. THE INTERPRETATION, APPLICATION AND REVISION OF THIS DATA IS THE SOLE RESPONSIBILITY OF THE USER.

WESTON SOLUTIONS, INC

EAST BRANCH HOUSATONIC RIVER, PHASE 3

BELOW POMEROY AVE. BRIDGE, PITTSFIELD MA

DRAWING TITLE: AS-BUILT SECTIONS STATIONS 564+25 TO 564+75

PROJECT DESCRIPTION: PHASE 3 AS-BUILT DRAWINGS

DRAWN BY	JR
DATE DRAWN	3-21-06
SCALE	1"=5'
APV'D BY	

CAD CODE: ASBUILT560+50TO568.DWG

GRAPHIC SCALE: 0 5 10

PROJECT NUMBER: SRV-758-56

DRAWING NUMBER	REV.
C-330	B

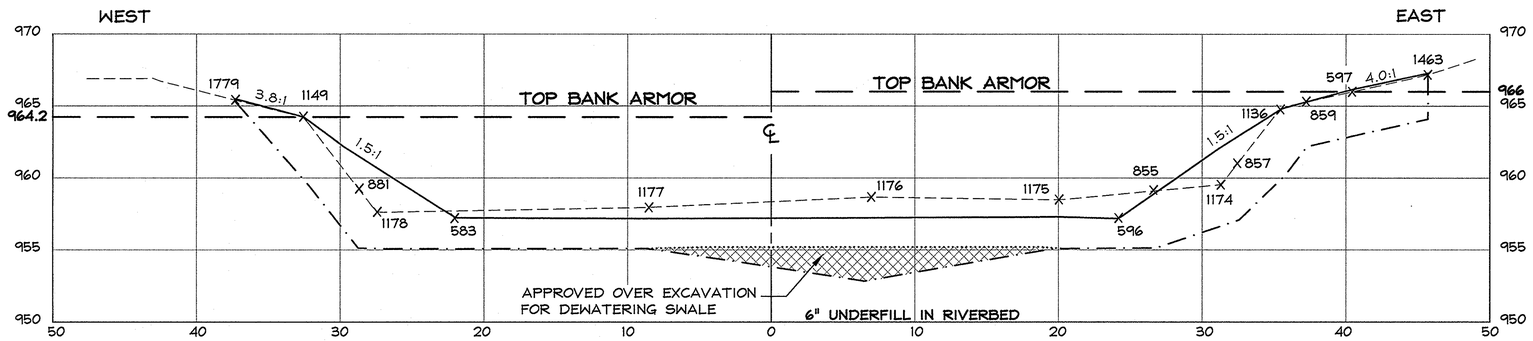

STA. 565+00

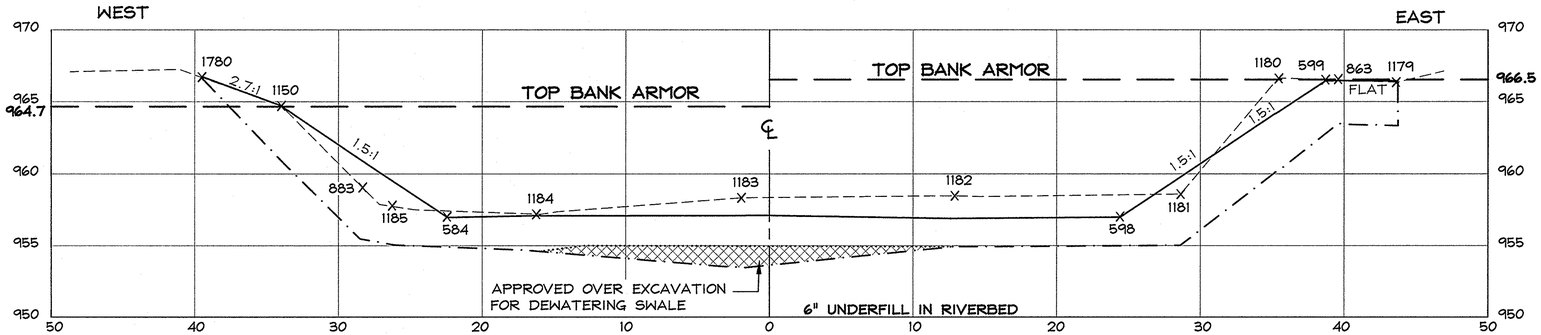

STA. 565+25

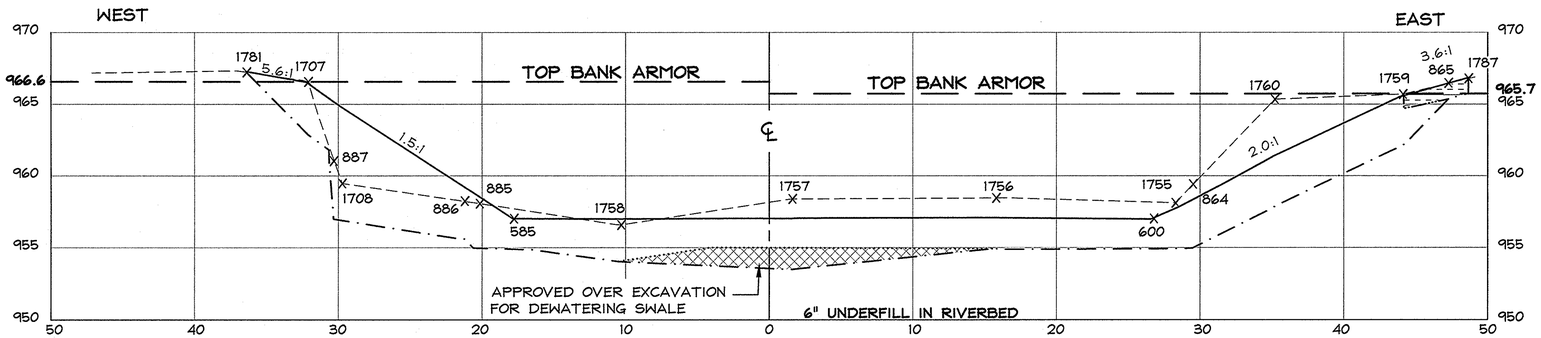

STA. 565+50

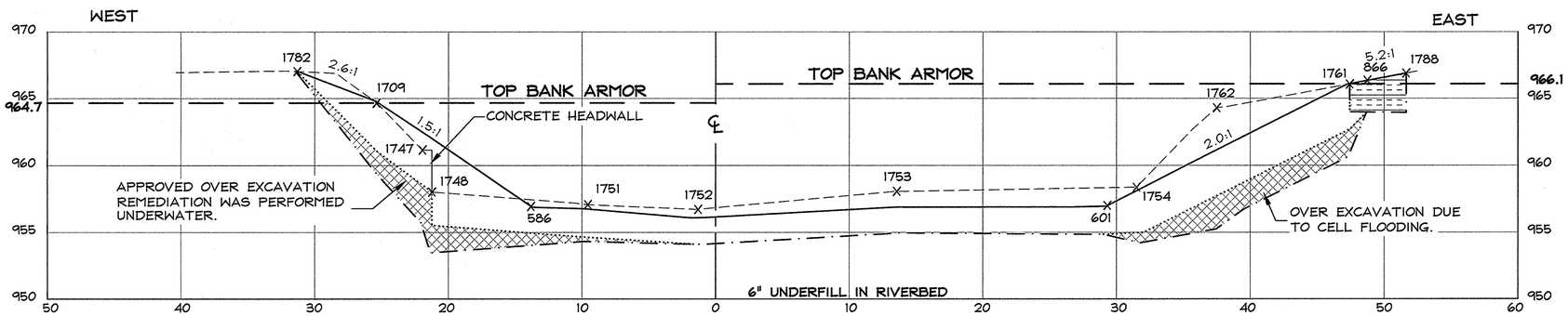

STA. 565+75

SECTION LEGEND

- EXISTING ELEV. (HILL 2005)
- EXCAVATION ELEV.
- RESTORATION ELEV.
- x 1760 HILL TOPO POINT
- DESIGN EXCAVATION ELEVATION (IF DIFFERENT FROM ACTUAL ELEVATION)
- APPROVED OVER EXCAVATION
- ADDITIONAL EXCAVATION BEYOND DESIGN LIMITS FOR GE FLOODPLAIN REMEDIATION.

Hill engineers architects planners
50 Depot Street
Dalton, MA 01226
(413) 684-0925
41 Park Street
Adams, MA 01220
(413) 743-0013
www.hillengineers.com

REV.	DESCRIPTION	DR'N	CK'D.	DATE
A	ISSUED FOR COMMENT	JR		5-18-06
B	GENERAL REVISIONS		TMA	1-22-07

A COPY OF THE DATA IN THIS DRAWING FILE IS MAINTAINED AT THE OFFICES OF HILL ENGINEERS ARCHITECTS, PLANNERS, INC. THE INTERPRETATION, APPLICATION AND REVISION OF THIS DATA IS THE SOLE RESPONSIBILITY OF THE USER.

WESTON SOLUTIONS, INC
EAST BRANCH HOUSATONIC RIVER, PHASE 3
BELOW POMEROY AVE. BRIDGE, PITTSFIELD MA

DRAWING TITLE: AS-BUILT SECTIONS STATIONS 565+00 TO 565+75

PROJECT DESCRIPTION: PHASE 3 AS-BUILT DRAWINGS

DRAWN BY	JR
DATE DRAWN	3-21-06
SCALE	1"=5'
APV'D BY	

CAD CODE: ASBUILT560+50TO568.DWG

GRAPHIC SCALE: 0 5 10

PROJECT NUMBER: SRV-758-56

DRAWING NUMBER	REV.
C-331	B

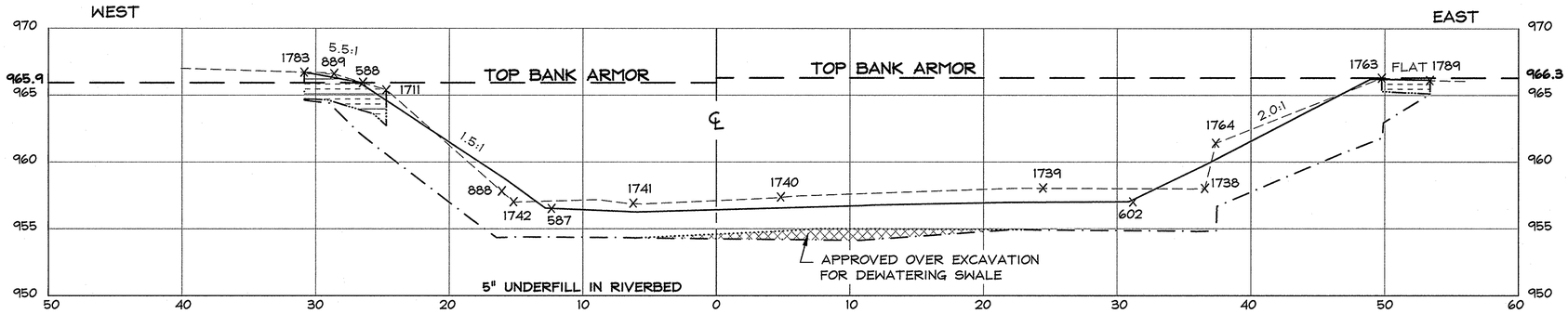

STA. 566+00

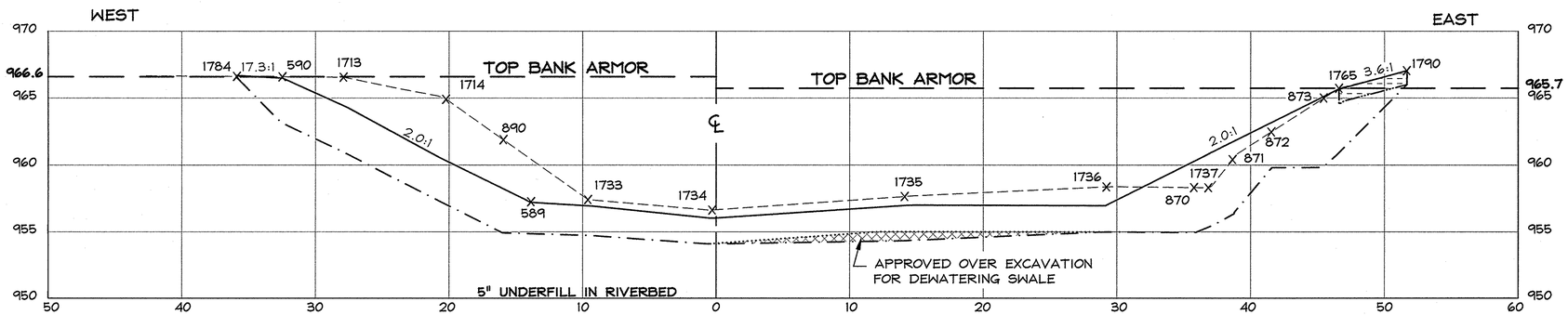

STA. 566+25

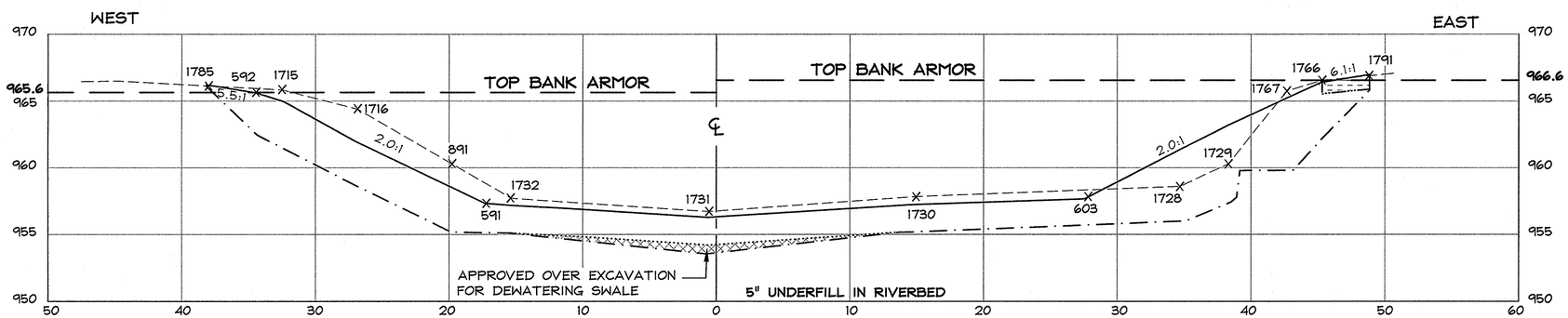

STA. 566+50

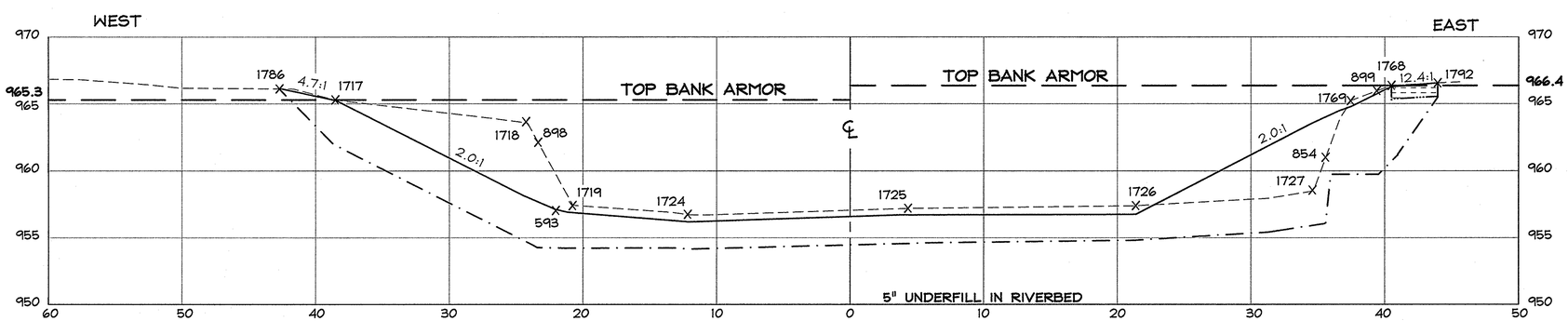

STA. 566+75

SECTION LEGEND

- EXISTING ELEV. (HILL 2005)
- EXCAVATION ELEV.
- RESTORATION ELEV.
- x 1727 HILL TOPO POINT
- DESIGN EXCAVATION ELEVATION (IF DIFFERENT FROM ACTUAL ELEVATION)
- APPROVED OVER EXCAVATION
- ADDITIONAL EXCAVATION BEYOND DESIGN LIMITS FOR GE FLOODPLAIN REMEDIATION.

Hill engineers architects planners
50 Depot Street
Dalton, MA 01226
(413) 684-0925
41 Park Street
Adams, MA 01220
(413) 743-0013
www.hillengineers.com

REV.	DESCRIPTION	DR'N	CK'D	DATE
A	ISSUED FOR COMMENT	JR		5-18-06
B	GENERAL REVISIONS		TMA	1-22-07

A COPY OF THE DATA IN THIS DRAWING FILE IS MAINTAINED AT THE OFFICES OF HILL ENGINEERS ARCHITECTS, PLANNERS, INC. THE INTERPRETATION, APPLICATION AND REVISION OF THIS DATA IS THE SOLE RESPONSIBILITY OF THE USER.

WESTON SOLUTIONS, INC
EAST BRANCH HOUSATONIC RIVER, PHASE 3
BELOW POMEROY AVE. BRIDGE, PITTSFIELD MA

DRAWING TITLE: AS-BUILT SECTIONS STATIONS 566+00 TO 566+75

PROJECT DESCRIPTION: PHASE 3 AS-BUILT DRAWINGS

DRAWN BY	JR
DATE DRAWN	3-21-06
SCALE	1"=5'
APV'D BY	

CAD CODE: ASBUILT560+50TO568.DWG

GRAPHIC SCALE: 0 5 10

PROJECT NUMBER: SRV-758-56

DRAWING NUMBER	REV.
C-332	B

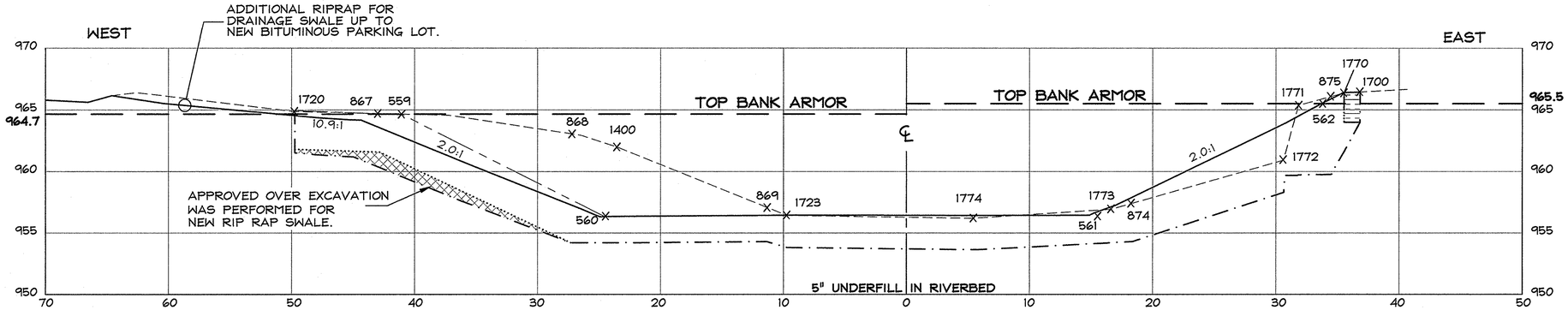

STA. 567+00

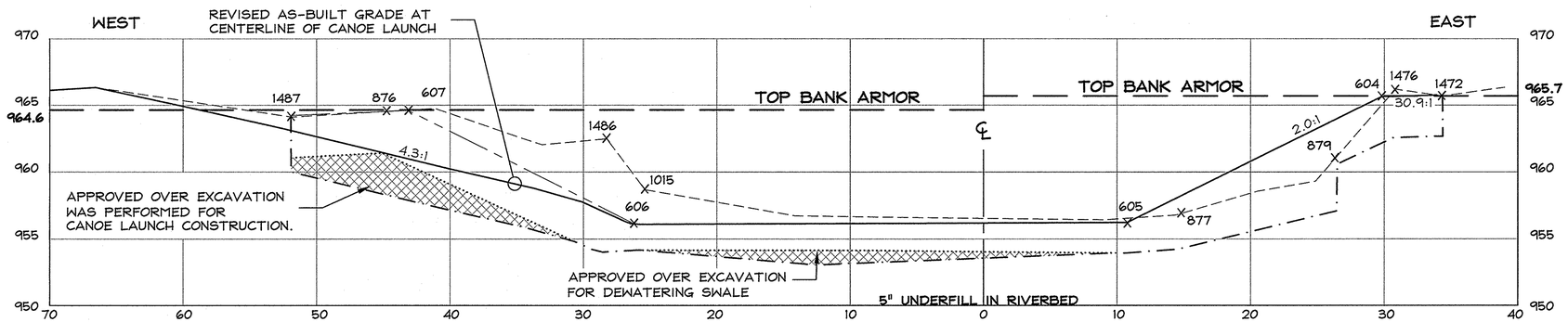

STA. 567+25

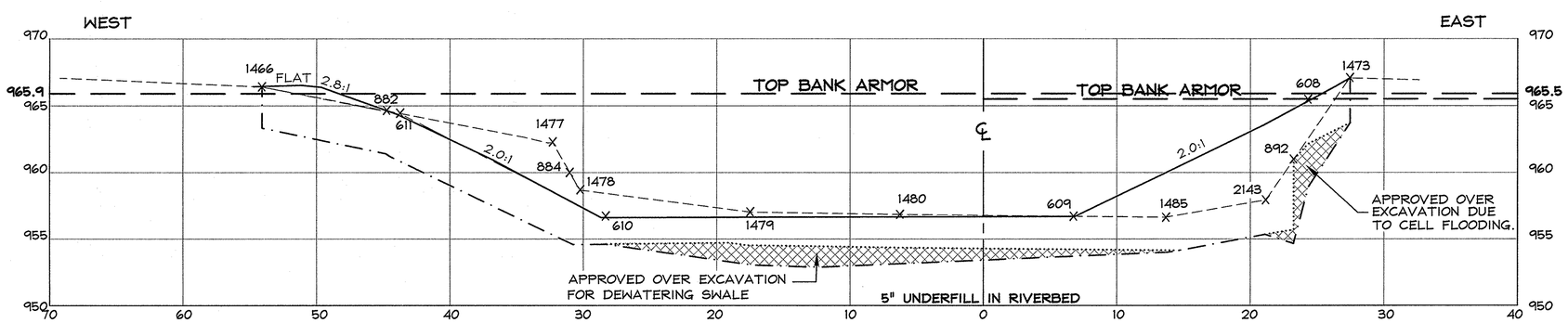

STA. 567+50

SECTION LEGEND

- EXISTING ELEV. (HILL 2005)
- EXCAVATION ELEV.
- ORIGINAL RESTORATION ELEVATION
- REVISED RESTORATION ELEV.
- x 1727 HILL TOPO POINT
- DESIGN EXCAVATION ELEVATION (IF DIFFERENT FROM ACTUAL ELEVATION)
- APPROVED OVER EXCAVATION
- ADDITIONAL EXCAVATION BEYOND DESIGN LIMITS FOR GE FLOODPLAIN REMEDIATION.

NOTE:

1. ORIGINAL RESTORATION ELEVATION DENOTES FINAL ELEVATION PRIOR TO CANOE LAUNCH CONSTRUCTION.
2. APPROVED OVEREXCAVATION FOR CANOE LAUNCH AND NEW RIP RAP SWALE WAS NOT VERIFIED BY HILL-ENGINEERS, ARCHITECTS, PLANNERS, INC.

Hill engineers architects planners
50 Depot Street
Dalton, MA 01226
(413) 684-0925
41 Park Street
Adams, MA 01220
(413) 743-0013
www.hillengineers.com

REV.	DESCRIPTION	DR'N	CK'D.	DATE
A	ISSUED FOR COMMENT	JR		5-18-06
B	ADDED CANOE LAUNCH	JR		10-1-06
C	GENERAL REVISIONS	TMA		1-22-07

A COPY OF THE DATA IN THIS DRAWING FILE IS MAINTAINED AT THE OFFICES OF HILL ENGINEERS, ARCHITECTS, PLANNERS, INC. THE INTERPRETATION, APPLICATION AND REVISION OF THIS DATA IS THE SOLE RESPONSIBILITY OF THE USER.

WESTON SOLUTIONS, INC
EAST BRANCH HOUSATONIC RIVER, PHASE 3
BELOW POMEROY AVE. BRIDGE, PITTSFIELD MA

PROJECT DESCRIPTION: PHASE 3 AS-BUILT DRAWINGS

DRAWING TITLE: AS-BUILT SECTIONS STATIONS 567+00 TO 567+50

DRAWN BY	JR
DATE DRAWN	3-21-06
SCALE	1"=5'
APV'D BY	

CAD CODE: ASBUILT560+50TO568.DWG

GRAPHIC SCALE: 0 5 10

PROJECT NUMBER: SRV-758-56

DRAWING NUMBER	REV.
C-333	C

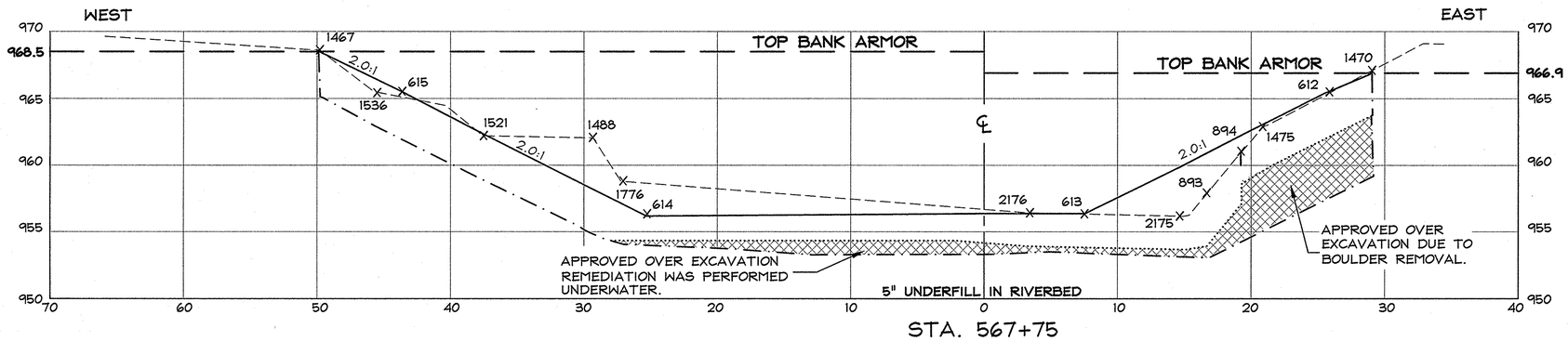

STA. 567+75

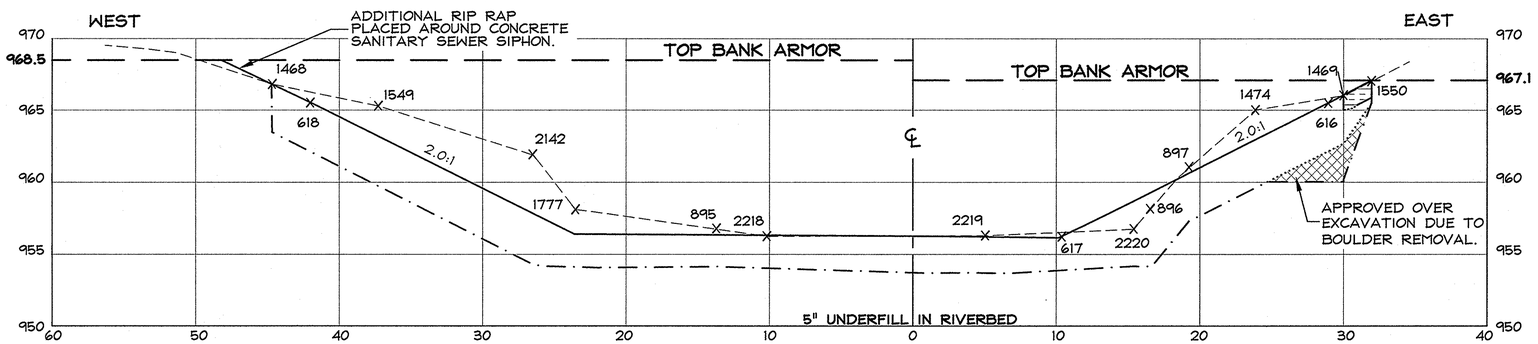

STA. 568+00

SECTION LEGEND

- EXISTING ELEV. (HILL 2005)
- EXCAVATION ELEV.
- RESTORATION ELEV.
- X 2219 — HILL TOPO POINT
- DESIGN EXCAVATION ELEVATION (IF DIFFERENT FROM ACTUAL ELEVATION)
- APPROVED OVER EXCAVATION
- ADDITIONAL EXCAVATION BEYOND DESIGN LIMITS FOR GE FLOODPLAIN REMEDIATION.

Hill engineers architects planners

50 Depot Street
Dalton, MA 01226
(413) 684-0925

41 Park Street
Adams, MA 01220
(413) 743-0013

www.hillengineers.com

REV.	DESCRIPTION	DR'N	CK'D.	DATE
A	ISSUED FOR COMMENT	JR		5-18-06
B	GENERAL REVISIONS	TMA		1-22-07

A COPY OF THE DATA IN THIS DRAWING FILE IS MAINTAINED AT THE OFFICES OF HILL ENGINEERS, ARCHITECTS, PLANNERS, INC. THE INTERPRETATION, APPLICATION AND REVISION OF THIS DATA IS THE SOLE RESPONSIBILITY OF THE USER.

WESTON SOLUTIONS, INC
EAST BRANCH HOUSATONIC RIVER, PHASE 3
BELOW POMEROY AVE. BRIDGE, PITTSFIELD MA

DRAWING TITLE: AS-BUILT SECTIONS STATIONS 567+75 TO 568+00

PROJECT DESCRIPTION: PHASE 3 AS-BUILT DRAWINGS

DRAWN BY	JR
DATE DRAWN	3-21-06
SCALE	1"=5'
APV'D BY	

CAD CODE: ASBUILT560+50TO568.DWG

GRAPHIC SCALE: 0 5 10

PROJECT NUMBER: SRV-758-56

DRAWING NUMBER	REV.
C-334	B

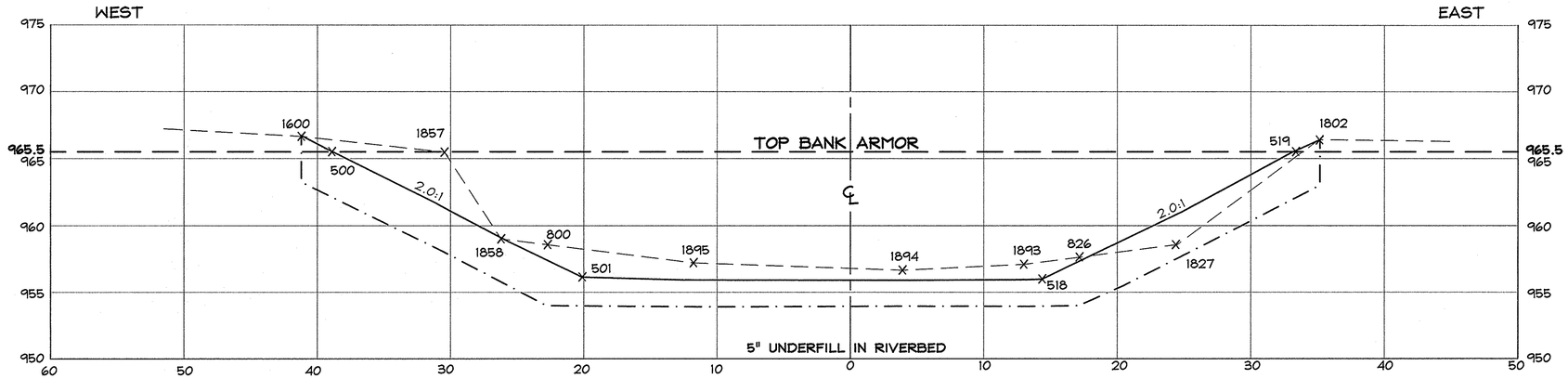

STA. 568+25

SECTION LEGEND

- EXISTING ELEV. (HILL 2005)
- EXCAVATION ELEV.
- RESTORATION ELEV.
- 1118 HILL TOPO POINT
- DESIGN EXCAVATION ELEVATION (IF DIFFERENT FROM ACTUAL EXCAVATION)
- APPROVED OVER EXCAVATION
- ADDITIONAL EXCAVATION BEYOND DESIGN LIMITS FOR GE FLOODPLAIN REMEDIATION.

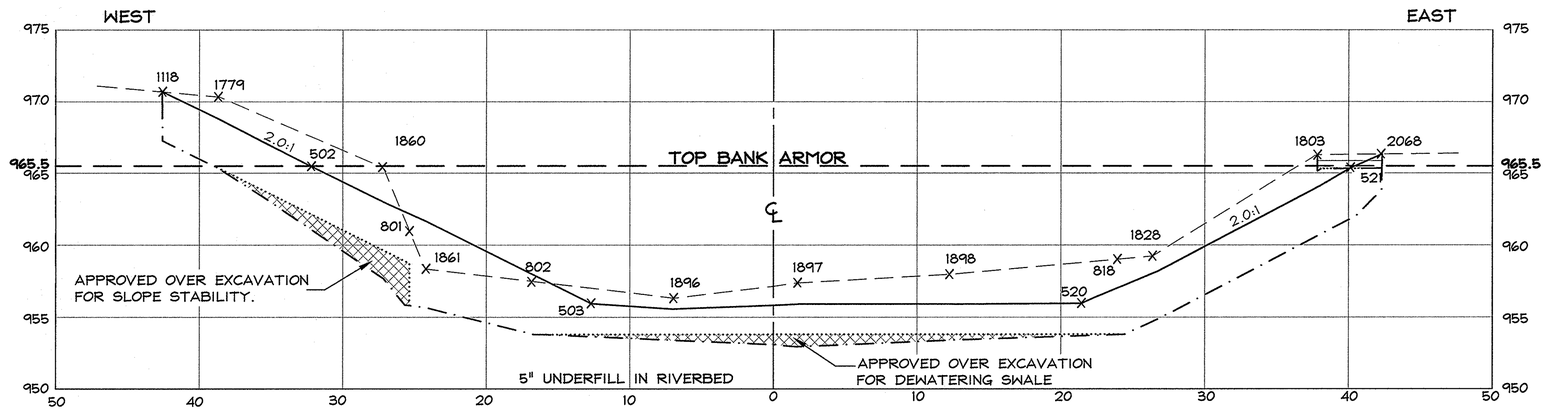

STA. 568+50

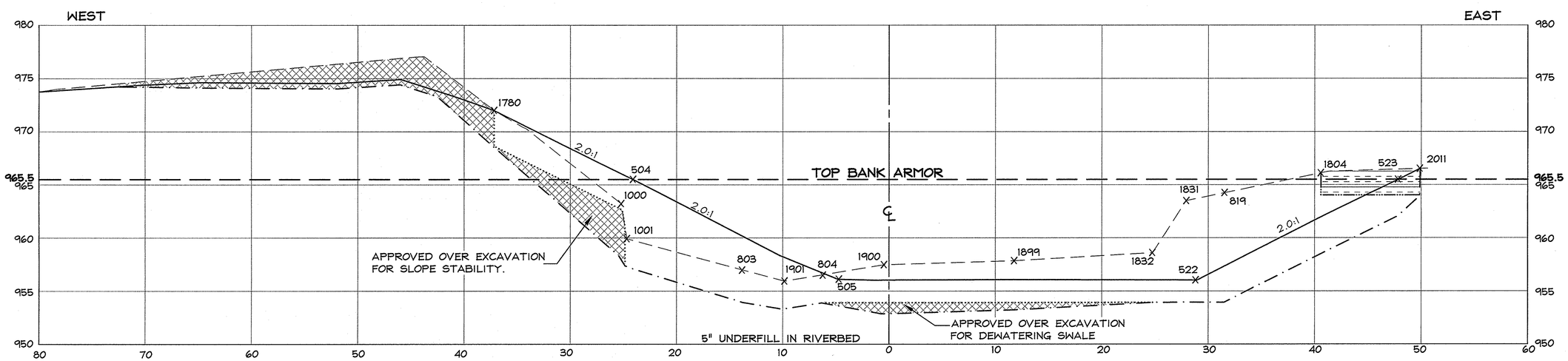

STA. 568+75

Hill engineers architects planners
50 Depot Street
Dalton, MA 01226
(413) 684-0925
41 Park Street
Adams, MA 01220
(413) 743-0013
www.hillengineers.com

REV.	DESCRIPTION	DR'N	CK'D.	DATE
A	ISSUED FOR COMMENT	JR		5-18-06
B	GENERAL REVISIONS	JR		1-22-07

A COPY OF THE DATA IN THIS DRAWING FILE IS MAINTAINED AT THE OFFICES OF HILL ENGINEERS, ARCHITECTS, PLANNERS, INC. THE INTERPRETATION, APPLICATION AND REVISION OF THIS DATA IS THE SOLE RESPONSIBILITY OF THE USER.

WESTON SOLUTIONS, INC

EAST BRANCH HOUSATONIC RIVER, PHASE 3

BELOW POMEROY AVE. BRIDGE, PITTSFIELD MA

PROJECT DESCRIPTION: PHASE 3 AS-BUILT DRAWINGS

DRAWING TITLE: SECTIONS STATIONS 568+25 TO 568+75

DRAWN BY	JR
DATE DRAWN	3-21-06
SCALE	1"=5'
APV'D BY	

CAD CODE: ASBUILT568+00 TO END.DWG

GRAPHIC SCALE: 0 5 10

PROJECT NUMBER: SRV-758-56

DRAWING NUMBER	REV.
C-335	B

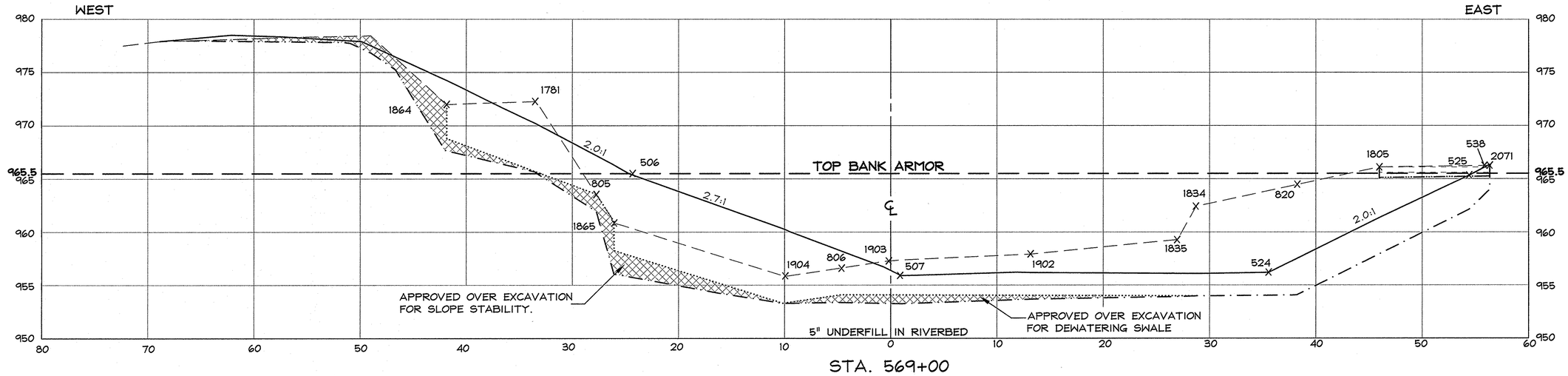

STA. 569+00

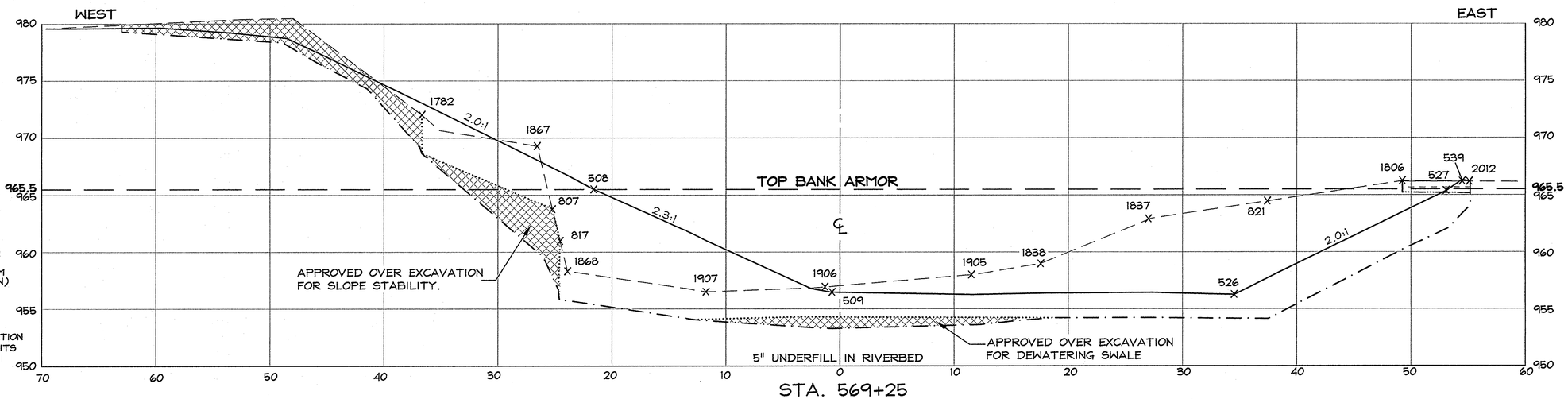

STA. 569+25

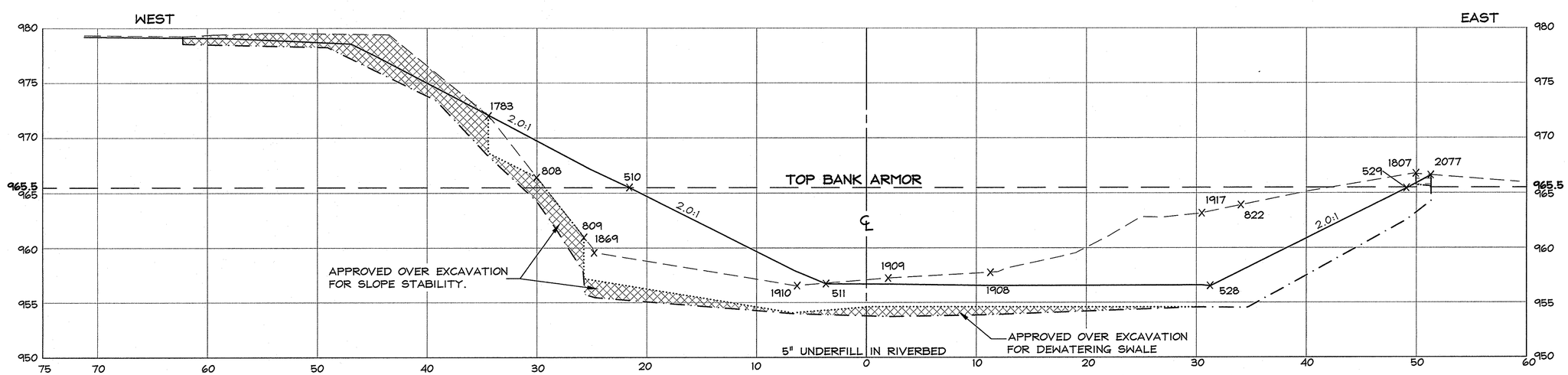

STA. 569+50

SECTION LEGEND

- EXISTING ELEV. (HILL 2005)
- EXCAVATION ELEV.
- RESTORATION ELEV.
- x 1782 HILL TOPO POINT
- DESIGN EXCAVATION ELEVATION (IF DIFFERENT FROM ACTUAL EXCAVATION)
- APPROVED OVER EXCAVATION
- ADDITIONAL EXCAVATION BEYOND DESIGN LIMITS FOR GE FLOODPLAIN REMEDIATION.

Hill engineers architects planners

50 Depot Street
Dalton, MA 01226
(413) 684-0925

41 Park Street
Adams, MA 01220
(413) 743-0013

www.hillengineers.com

REV.	DESCRIPTION	DR'N	CK'D.	DATE
A	ISSUED FOR COMMENT	JR		5-18-06
B	GENERAL REVISIONS	JR		1-22-07

A COPY OF THE DATA IN THIS DRAWING FILE IS MAINTAINED AT THE OFFICES OF HILL ENGINEERS, ARCHITECTS, PLANNERS, INC. THE INTERPRETATION, APPLICATION AND REVISION OF THIS DATA IS THE SOLE RESPONSIBILITY OF THE USER.

WESTON SOLUTIONS, INC

EAST BRANCH HOUSATONIC RIVER, PHASE 3

BELOW POMEROY AVE. BRIDGE, PITTSFIELD MA

DRAWING TITLE: SECTIONS STATIONS 569+00 TO 569+50

PROJECT DESCRIPTION: PHASE 3 AS-BUILT DRAWINGS

DRAWN BY	JR
DATE DRAWN	3-21-06
SCALE	1"=5'
APV'D BY	

CAD CODE: ASBUILT568+00 TO END.DWG

GRAPHIC SCALE: 0 5 10

PROJECT NUMBER: SRV-758-56

DRAWING NUMBER	REV.
C-336	B

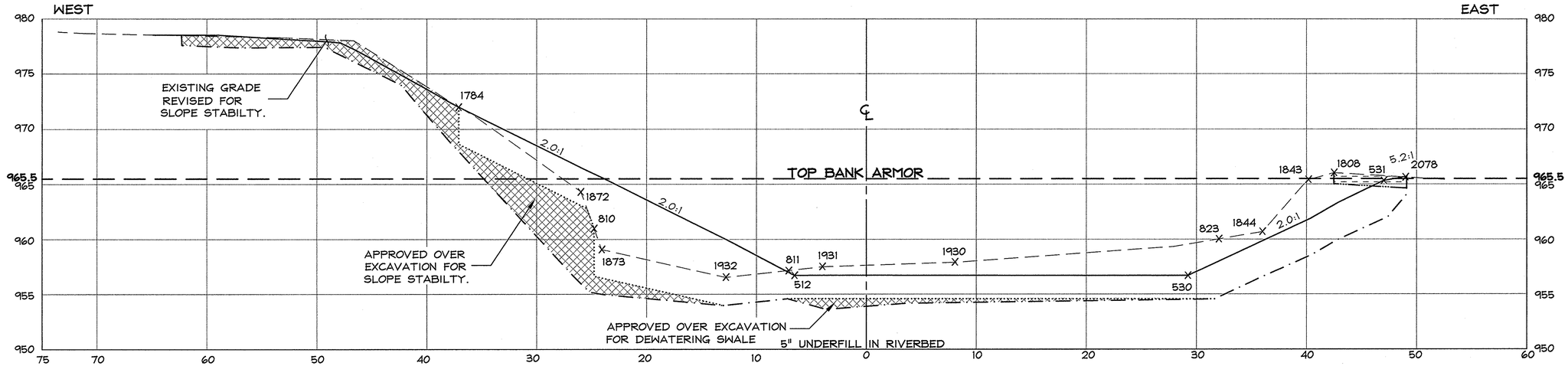

STA. 569+75

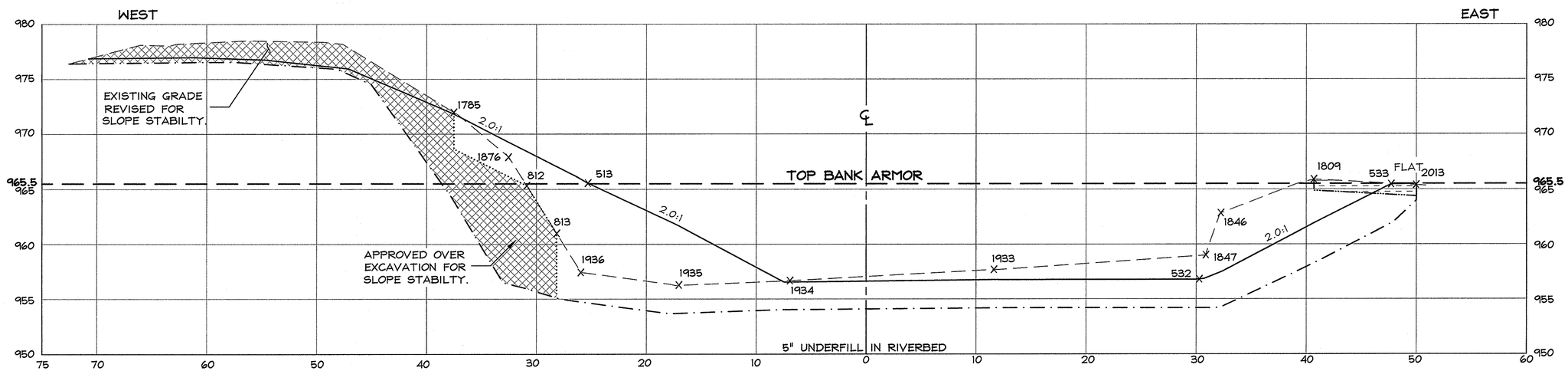

STA. 570+00

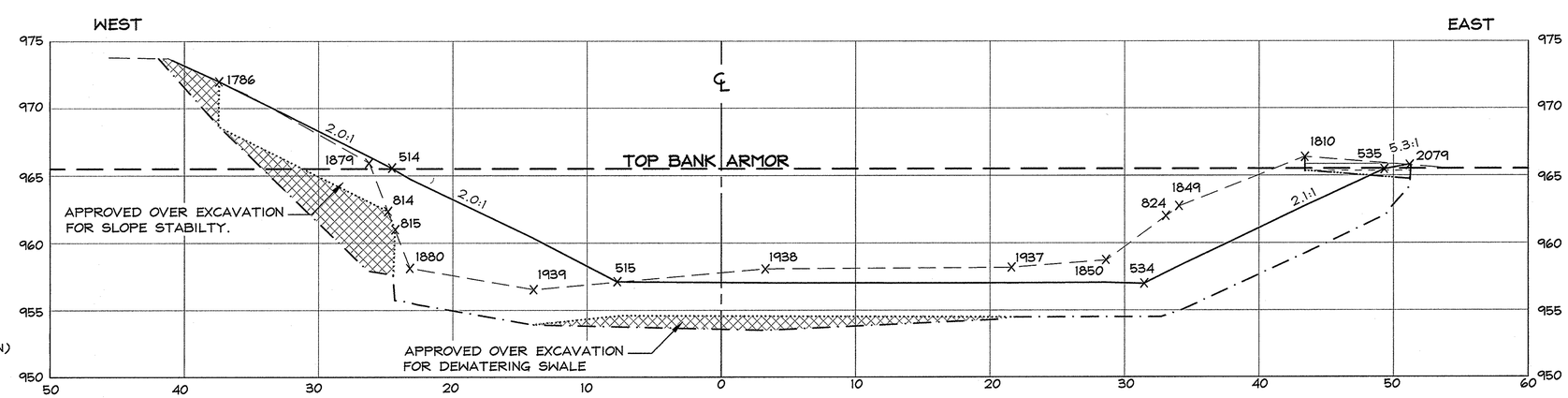

STA. 570+25

SECTION LEGEND

- EXISTING ELEV. (HILL 2005)
- EXCAVATION ELEV.
- RESTORATION ELEV.
- 1786 HILL TOPO POINT
- DESIGN EXCAVATION ELEVATION (IF DIFFERENT FROM ACTUAL EXCAVATION)
- APPROVED OVER EXCAVATION
- ADDITIONAL EXCAVATION BEYOND DESIGN LIMITS FOR GE FLOODPLAIN REMEDIATION.

Hill engineers architects planners
50 Depot Street
Dalton, MA 01226
(413) 684-0925
41 Park Street
Adams, MA 01220
(413) 743-0013
www.hillengineers.com

REV.	DESCRIPTION	DR'N	CK'D.	DATE
A	ISSUED FOR COMMENT	JR		5-18-06
B	GENERAL REVISIONS	JR		1-22-07

A COPY OF THE DATA IN THIS DRAWING FILE IS MAINTAINED AT THE OFFICES OF HILL ENGINEERS, ARCHITECTS, PLANNERS, INC. THE INTERPRETATION, APPLICATION AND REVISION OF THIS DATA IS THE SOLE RESPONSIBILITY OF THE USER.

WESTON SOLUTIONS, INC
EAST BRANCH HOUSATONIC RIVER, PHASE 3
BELOW POMEROY AVE. BRIDGE, PITTSFIELD MA

PROJECT DESCRIPTION: PHASE 3 AS-BUILT DRAWINGS

DRAWING TITLE: SECTIONS STATIONS 569+75 TO 570+25

DRAWN BY	JR
DATE DRAWN	3-21-06
SCALE	1"=5'
APV'D BY	

CAD CODE: ASBUILT568+00 TO END.DWG

GRAPHIC SCALE: 0 5 10

PROJECT NUMBER: SRV-758-56

DRAWING NUMBER	REV.
C-337	B

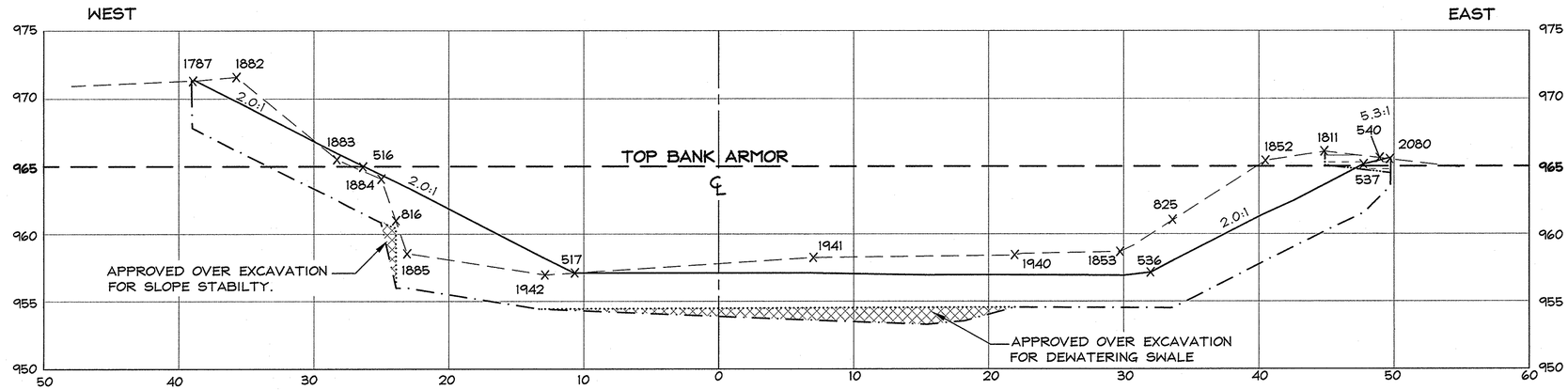

STA. 570+50

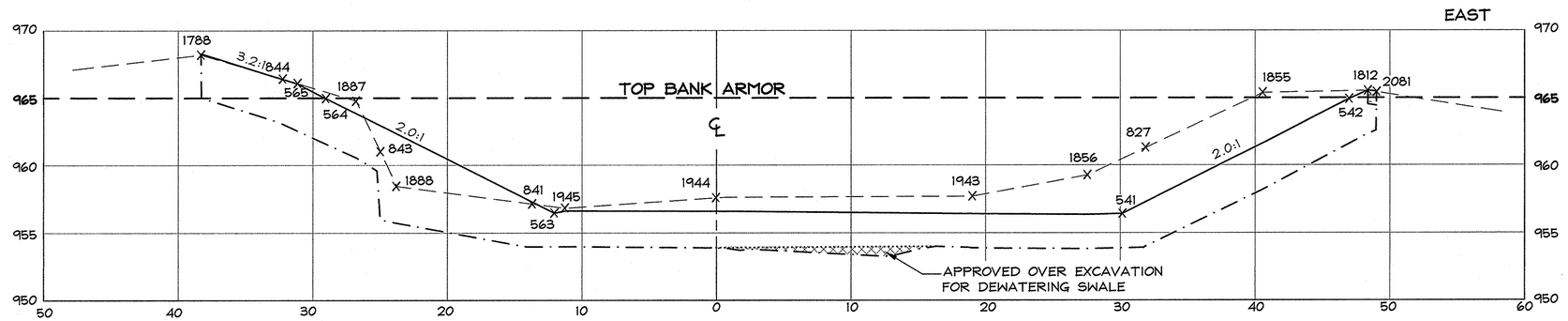

STA. 570+75

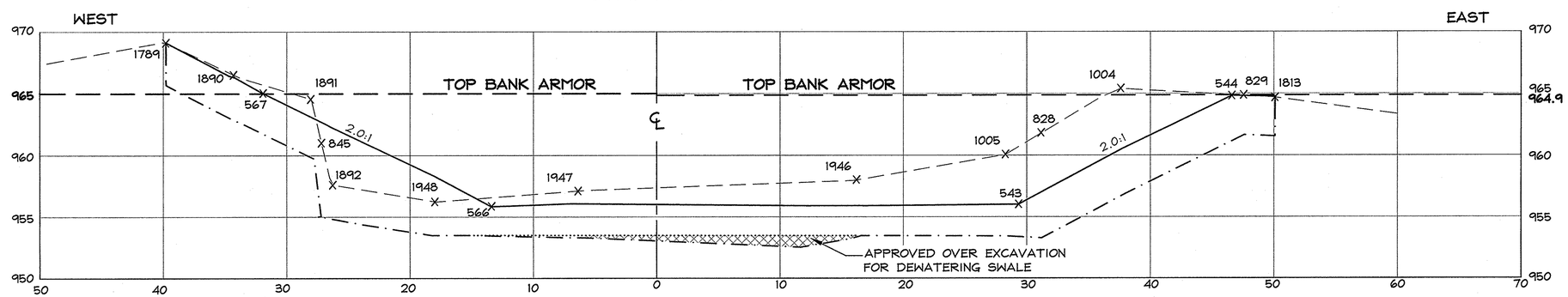

STA. 571+00

SECTION LEGEND

- EXISTING ELEV. (HILL 2005)
- EXCAVATION ELEV.
- RESTORATION ELEV.
- 1891 HILL TOPO POINT
- DESIGN EXCAVATION ELEVATION (IF DIFFERENT FROM ACTUAL EXCAVATION)
- APPROVED OVER EXCAVATION
- ADDITIONAL EXCAVATION BEYOND DESIGN LIMITS FOR GE FLOODPLAIN REMEDIATION.

Hill engineers architects planners
50 Depot Street
Dalton, MA 01226
(413) 684-0925
41 Park Street
Adams, MA 01220
(413) 743-0013
www.hillengineers.com

REV.	DESCRIPTION	DR'N	CK'D.	DATE
A	ISSUED FOR COMMENT	JR		5-18-06
B	GENERAL REVISIONS	JR		1-22-07

A COPY OF THE DATA IN THIS DRAWING FILE IS MAINTAINED AT THE OFFICES OF HILL ENGINEERS, ARCHITECTS, PLANNERS, INC. THE INTERPRETATION, APPLICATION AND REVISION OF THIS DATA IS THE SOLE RESPONSIBILITY OF THE USER.

WESTON SOLUTIONS, INC
EAST BRANCH HOUSATONIC RIVER, PHASE 3
BELOW POMEROY AVE. BRIDGE, PITTSFIELD MA

DRAWING TITLE: SECTIONS STATIONS 570+50 TO 571+00

PROJECT DESCRIPTION: PHASE 3 AS-BUILT DRAWINGS

DRAWN BY	JR
DATE DRAWN	3-21-06
SCALE	1"=5'
APV'D BY	

CAD CODE: ASBUILT568+00 TO END.DWG

GRAPHIC SCALE: 0 5 10

PROJECT NUMBER: SRV-758-56

DRAWING NUMBER	REV.
C-338	B

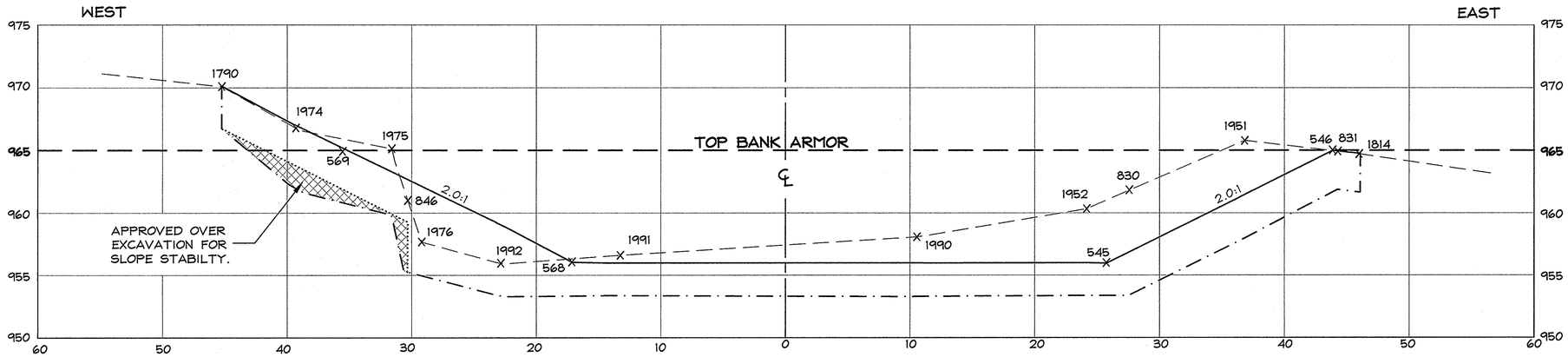

STA. 571+25

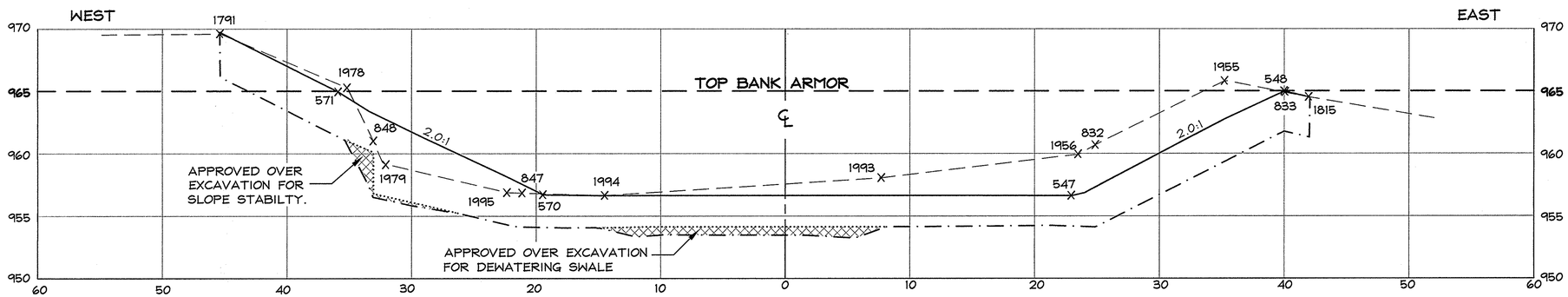

STA. 571+50

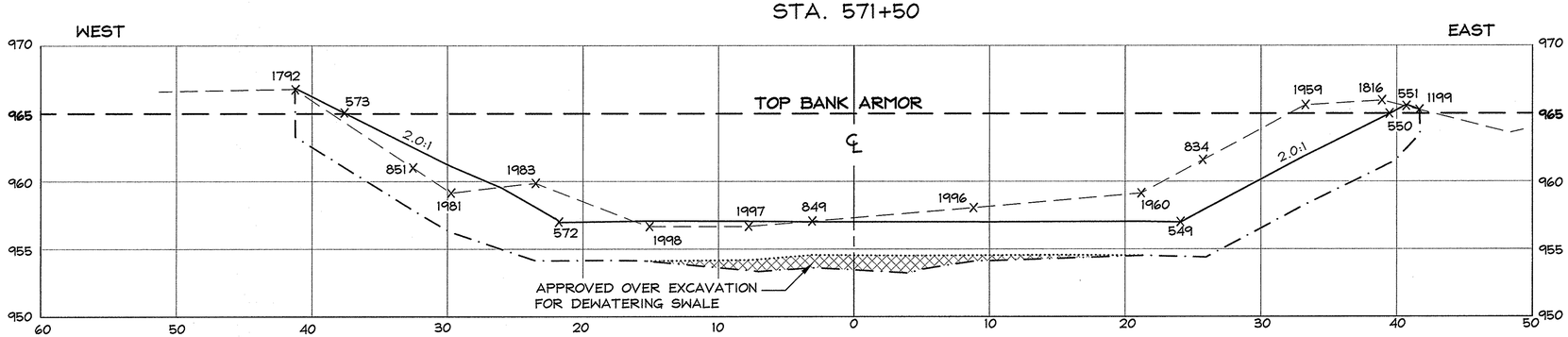

STA. 571+75

SECTION LEGEND

- EXISTING ELEV. (HILL 2005)
- EXCAVATION ELEV.
- RESTORATION ELEV.
- X 1983 — HILL TOPO POINT
- DESIGN EXCAVATION ELEVATION (IF DIFFERENT FROM ACTUAL EXCAVATION)
- APPROVED OVER EXCAVATION
- ADDITIONAL EXCAVATION BEYOND DESIGN LIMITS FOR GE FLOODPLAIN REMEDIATION.

Hill engineers architects planners
50 Depot Street
Dalton, MA 01226
(413) 684-0925
41 Park Street
Adams, MA 01220
(413) 743-0013
www.hillengineers.com

REV.	DESCRIPTION	DR'N	CK'D.	DATE
A	ISSUED FOR COMMENT	JR		5-18-06
B	GENERAL REVISIONS	JR		1-22-07

A COPY OF THE DATA IN THIS DRAWING FILE IS MAINTAINED AT THE OFFICES OF HILL ENGINEERS, ARCHITECTS, PLANNERS, INC. THE INTERPRETATION, APPLICATION AND REVISION OF THIS DATA IS THE SOLE RESPONSIBILITY OF THE USER.

WESTON SOLUTIONS, INC
EAST BRANCH HOUSATONIC RIVER, PHASE 3
BELOW POMEROY AVE. BRIDGE, PITTSFIELD MA

DRAWING TITLE: SECTIONS STATIONS 571+25 TO 571+75

PROJECT DESCRIPTION: PHASE 3 AS-BUILT DRAWINGS

DRAWN BY	JR
DATE DRAWN	3-21-06
SCALE	1"=5'
APV'D BY	

CAD CODE: ASBUILT568+00 TO END.DWG

GRAPHIC SCALE: 0 5 10

PROJECT NUMBER: SRV-758-56

DRAWING NUMBER	REV.
C-339	B

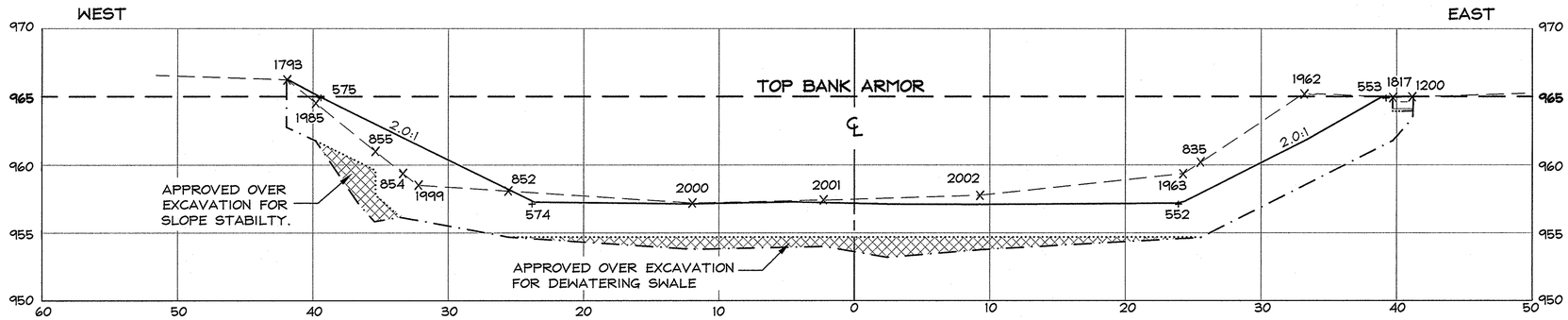

STA. 572+00

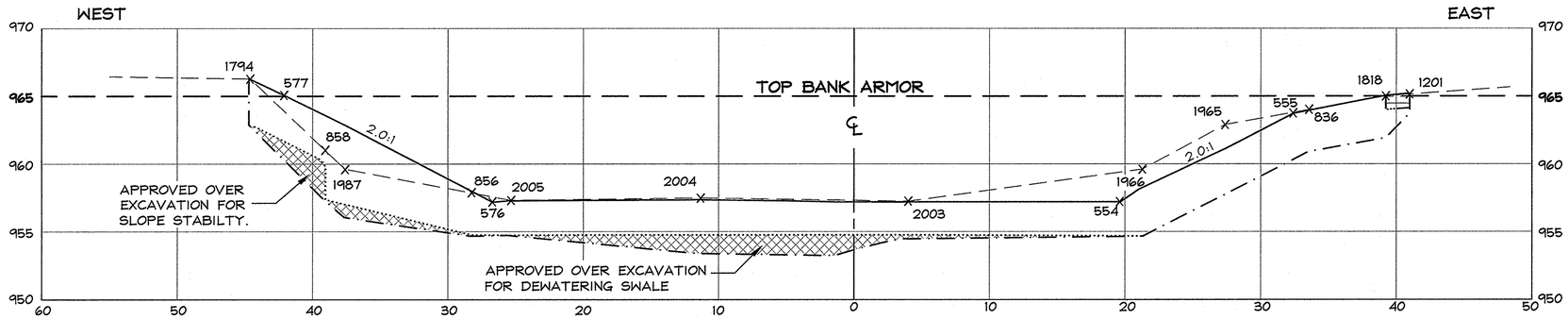

STA. 572+25

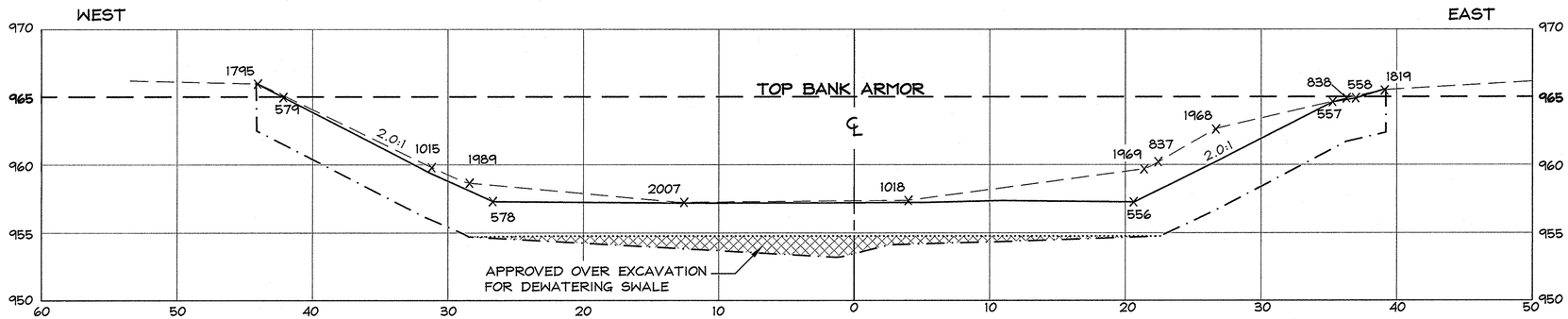

STA. 572+50

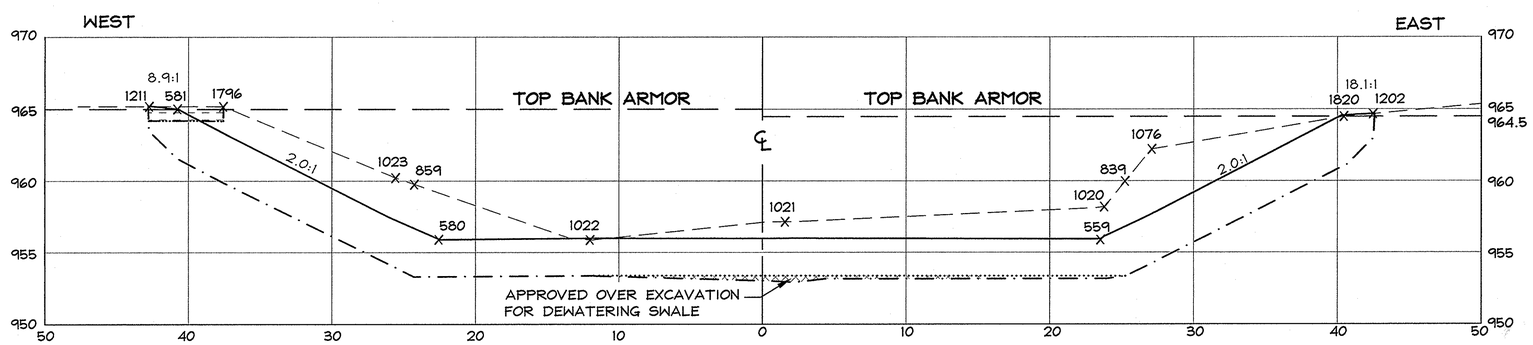

STA. 572+75

SECTION LEGEND

- EXISTING ELEV. (HILL 2005)
- EXCAVATION ELEV.
- RESTORATION ELEV.
- x 1796 — HILL TOPO POINT
- DESIGN EXCAVATION ELEVATION (IF DIFFERENT FROM ACTUAL EXCAVATION)
- APPROVED OVER EXCAVATION
- ADDITIONAL EXCAVATION BEYOND DESIGN LIMITS FOR GE FLOODPLAIN REMEDIATION.

Hill engineers architects planners
50 Depot Street
Dalton, MA 01226
(413) 684-0925
41 Park Street
Adams, MA 01220
(413) 743-0013
www.hillengineers.com

REV.	DESCRIPTION	DR'N	CK'D.	DATE
A	ISSUED FOR COMMENT	JR		5-18-06
B	GENERAL REVISIONS	JR		1-22-07

A COPY OF THE DATA IN THIS DRAWING FILE IS MAINTAINED AT THE OFFICES OF HILL ENGINEERS, ARCHITECTS, PLANNERS, INC. THE INTERPRETATION, APPLICATION AND REVISION OF THIS DATA IS THE SOLE RESPONSIBILITY OF THE USER.

WESTON SOLUTIONS, INC
EAST BRANCH HOUSATONIC RIVER, PHASE 3
BELOW POMEROY AVE. BRIDGE, PITTSFIELD MA

DRAWING TITLE: SECTIONS STATIONS 572+00 TO 572+75

PROJECT DESCRIPTION: PHASE 3 AS-BUILT DRAWINGS

DRAWN BY	JR
DATE DRAWN	3-21-06
SCALE	1"=5'
APV'D BY	

CAD CODE: ASBUILT568+00 TO END.DWG

GRAPHIC SCALE: 0 5 10

PROJECT NUMBER: SRV-758-56

DRAWING NUMBER	REV.
C-340	B

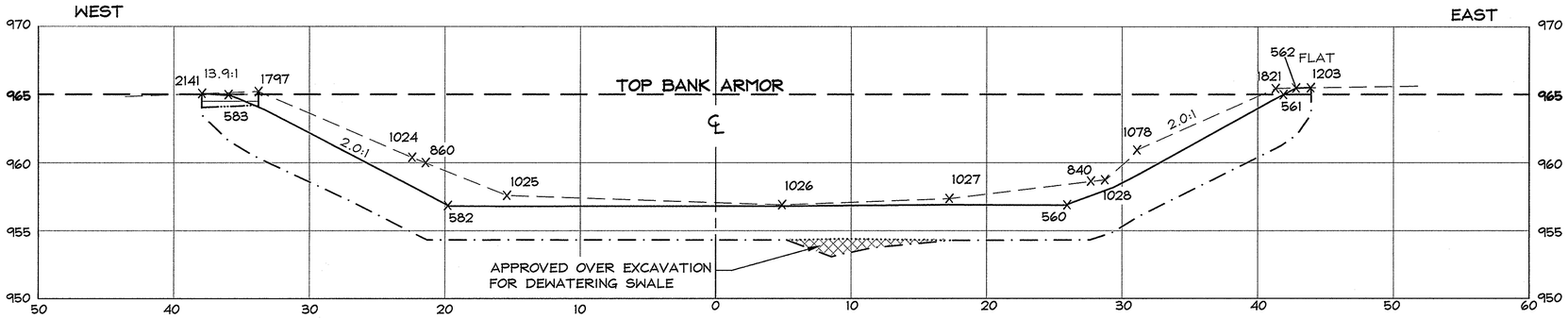

STA. 573+00

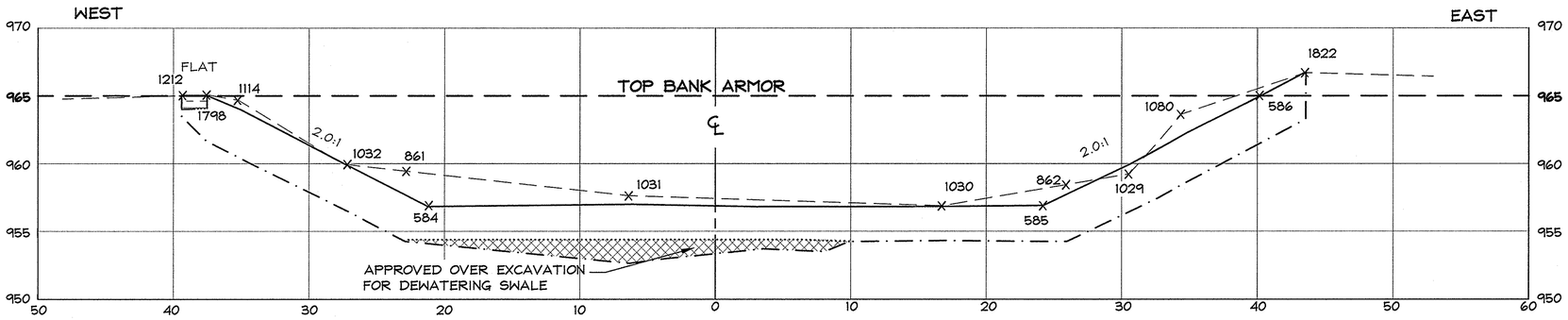

STA. 573+25

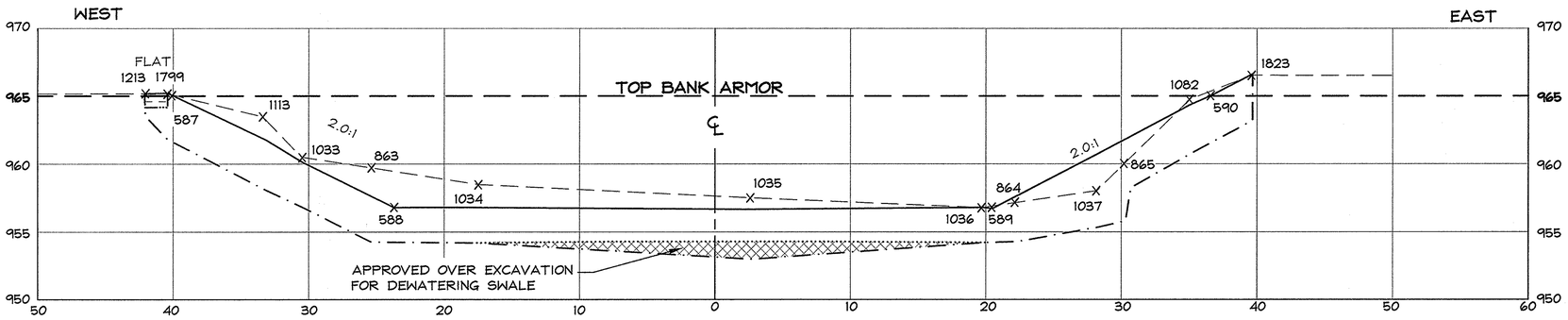

STA. 573+50

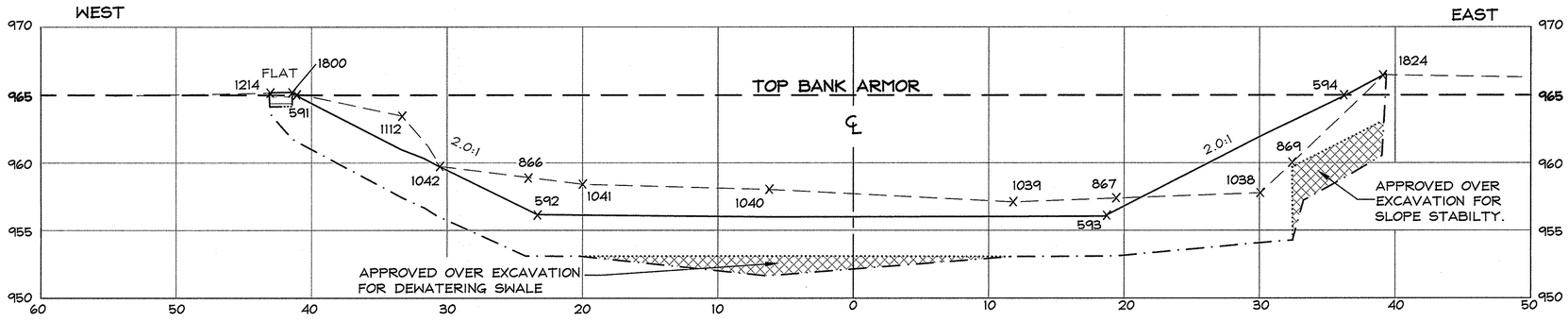

STA. 573+75

SECTION LEGEND

- EXISTING ELEV. (HILL 2005)
- EXCAVATION ELEV.
- RESTORATION ELEV.
- x 1824 HILL TOPO POINT
- DESIGN EXCAVATION ELEVATION (IF DIFFERENT FROM ACTUAL EXCAVATION)
- APPROVED OVER EXCAVATION
- ADDITIONAL EXCAVATION BEYOND DESIGN LIMITS FOR GE FLOODPLAIN REMEDIATION.

Hill engineers architects planners

50 Depot Street
Dalton, MA 01226
(413) 684-0925

41 Park Street
Adams, MA 01220
(413) 743-0013

www.hillengineers.com

REV.	DESCRIPTION	DR'N	CK'D.	DATE
A	ISSUED FOR COMMENT	JR		5-18-06
B	GENERAL REVISIONS	JR		1-22-07

A COPY OF THE DATA IN THIS DRAWING FILE IS MAINTAINED AT THE OFFICES OF HILL ENGINEERS, ARCHITECTS, PLANNERS, INC. THE INTERPRETATION, APPLICATION AND REVISION OF THIS DATA IS THE SOLE RESPONSIBILITY OF THE USER.

WESTON SOLUTIONS, INC

EAST BRANCH HOUSATONIC RIVER, PHASE 3

BELOW POMEROY AVE. BRIDGE, PITTSFIELD MA

DRAWING TITLE: SECTIONS STATIONS 573+00 TO 573+75

PROJECT DESCRIPTION: PHASE 3 AS-BUILT DRAWINGS

DRAWN BY	JR
DATE DRAWN	3-21-06
SCALE	1"=5'
APV'D BY	

CAD CODE: ASBUILT568+00 TO END.DWG

GRAPHIC SCALE: 0 5 10

PROJECT NUMBER: SRV-758-56

DRAWING NUMBER	REV.
C-341	B

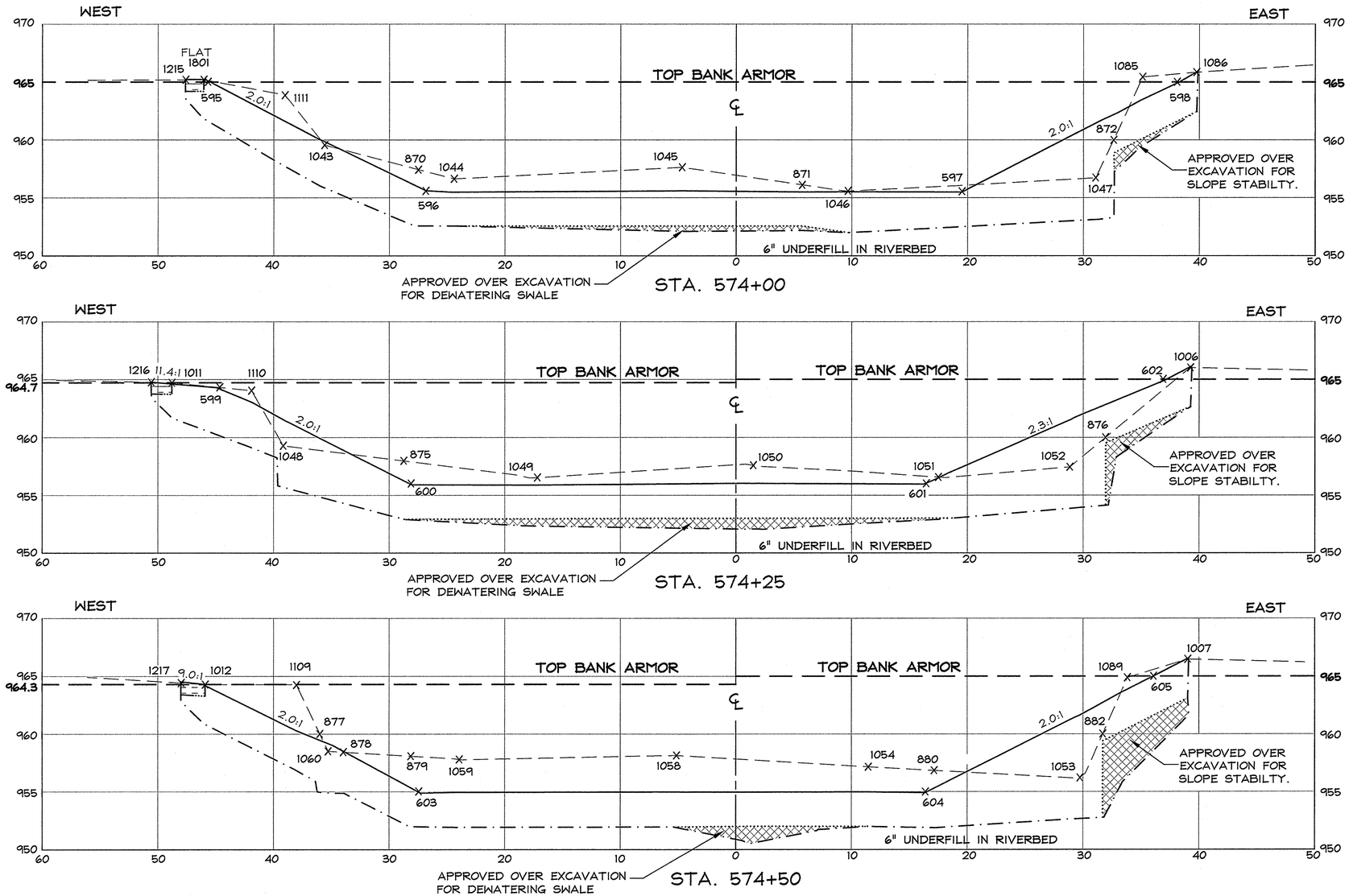

SECTION LEGEND

- EXISTING ELEV. (HILL 2005)
- EXCAVATION ELEV.
- RESTORATION ELEV.
- x 1109 — HILL TOPO POINT
- DESIGN EXCAVATION ELEVATION (IF DIFFERENT FROM ACTUAL EXCAVATION)
- APPROVED OVER EXCAVATION
- ADDITIONAL EXCAVATION BEYOND DESIGN LIMITS FOR GE FLOODPLAIN REMEDIATION.

Hill engineers architects planners

50 Depot Street
Dalton, MA 01226
(413) 684-0925

41 Park Street
Adams, MA 01220
(413) 743-0013

www.hillengineers.com

REV.	DESCRIPTION	DR'N	CK'D.	DATE
A	ISSUED FOR COMMENT	JR		5-18-06
B	GENERAL REVISIONS	JR		1-22-07

A COPY OF THE DATA IN THIS DRAWING FILE IS MAINTAINED AT THE OFFICES OF HILL ENGINEERS, ARCHITECTS, PLANNERS, INC. THE INTERPRETATION, APPLICATION AND REVISION OF THIS DATA IS THE SOLE RESPONSIBILITY OF THE USER.

WESTON SOLUTIONS, INC
EAST BRANCH HOUSATONIC RIVER, PHASE 3
BELOW POMEROY AVE. BRIDGE, PITTSFIELD MA

PROJECT DESCRIPTION: PHASE 3 AS-BUILT DRAWINGS

DRAWING TITLE: SECTIONS STATIONS 574+00 TO 574+50

DRAWN BY	JR
DATE DRAWN	3-21-06
SCALE	1"=5'
APV'D BY	

CAD CODE: ASBUILT568+00 TO END.DWG

GRAPHIC SCALE: 0 5 10

PROJECT NUMBER: SRV-758-56

DRAWING NUMBER	REV.
C-342	B

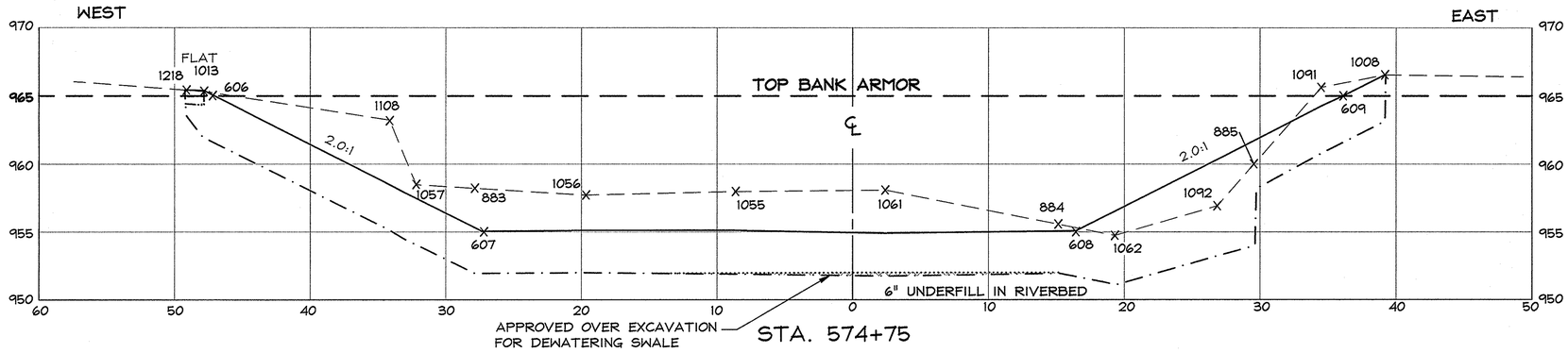

STA. 574+75

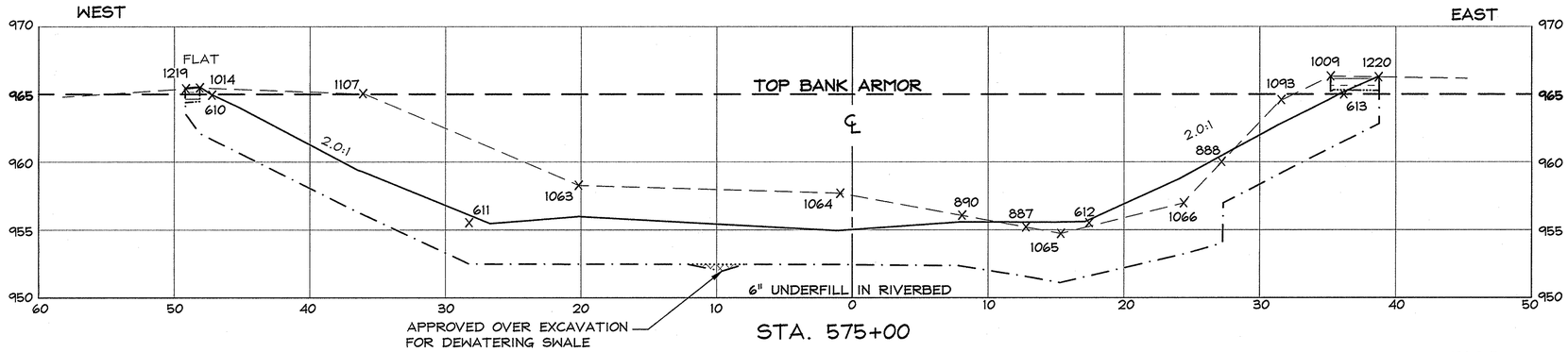

STA. 575+00

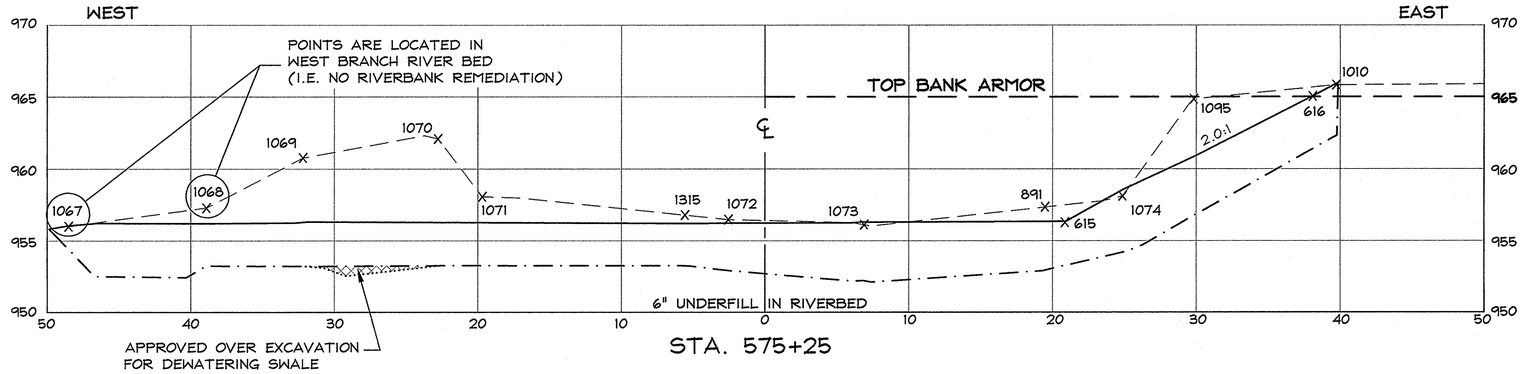

STA. 575+25

SECTION LEGEND

- EXISTING ELEV. (HILL 2005)
- EXCAVATION ELEV.
- RESTORATION ELEV.
- 1219 HILL TOPO POINT
- DESIGN EXCAVATION ELEVATION (IF DIFFERENT FROM ACTUAL EXCAVATION)
- APPROVED OVER EXCAVATION
- ADDITIONAL EXCAVATION BEYOND DESIGN LIMITS FOR GE FLOODPLAIN REMEDIATION.

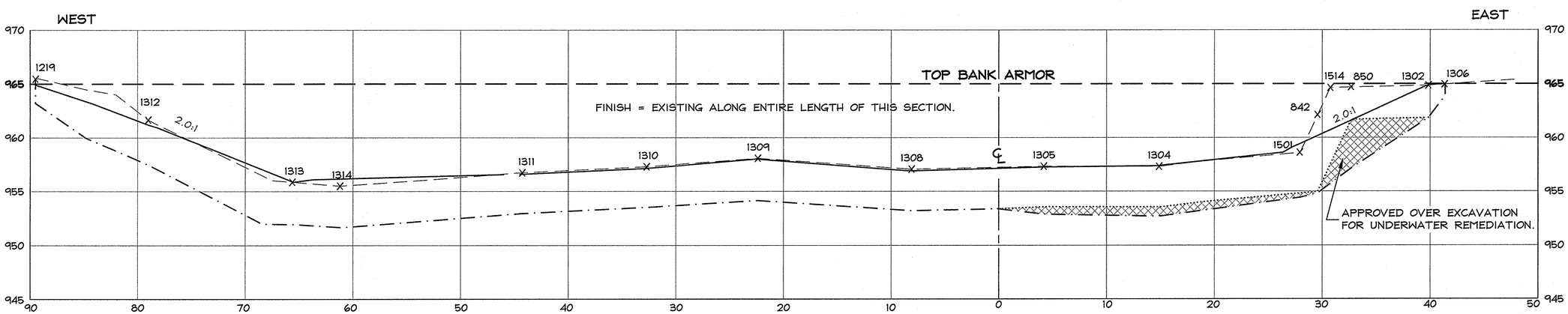

STA 575+45

Hill engineers architects planners
50 Depot Street
Dalton, MA 01226
(413) 684-0925
41 Park Street
Adams, MA 01220
(413) 743-0013
www.hillengineers.com

REV.	DESCRIPTION	DR'N	CK'D.	DATE
A	ISSUED FOR COMMENT	JR		5-18-06
B	GENERAL REVISIONS	JR		1-22-07

A COPY OF THE DATA IN THIS DRAWING FILE IS MAINTAINED AT THE OFFICES OF HILL ENGINEERS, ARCHITECTS, PLANNERS, INC. THE INTERPRETATION, APPLICATION AND REVISION OF THIS DATA IS THE SOLE RESPONSIBILITY OF THE USER.

WESTON SOLUTIONS, INC

EAST BRANCH HOUSATONIC RIVER, PHASE 3

BELOW POMEROY AVE. BRIDGE, PITTSFIELD MA

PROJECT DESCRIPTION: PHASE 3 AS-BUILT DRAWINGS

DRAWING TITLE: SECTIONS STATIONS 574+75 TO 575+45

DRAWN BY	JR
DATE DRAWN	3-21-06
SCALE	1"=5'
APV'D BY	

CAD CODE: ASBUILT568+00 TO END.DWG

GRAPHIC SCALE: 0 5 10

PROJECT NUMBER: SRV-758-56

DRAWING NUMBER	REV.
C-343	B

RIVERBANK BACKFILL

STATION	RIPRAP SIZE	RIPRAP THICKNESS	FILTER TYPE	FILTER THICKNESS (MIN)
EAST				
543+50 TO 548+50	18"	24"	I	10"
548+50 TO 566+00	18"	24"	II	9"
566+00 TO 570+00	18"	24"	I	10"
570+00 TO 575+45	12"	18"	I	10"
			III	6"
WEST				
543+50 TO 548+50	18"	24"	I	10"
548+50 TO 566+00	18"	24"	II	9"
566+00 TO 570+00	18"	24"	I	10"
570+00 TO 575+45	12"	18"	I	10"
			III	6"

NOTES:

1. COMMON FILL THICKNESS VARIES TO ACHIEVE REQUIRED SUBGRADE FOR FILTER MATERIAL OR TOPSOIL. COMMON FILL THICKNESSES LESS THAN 5" MAY HAVE BEEN SUBSTITUTED WITH APPROPRIATE FILTER MATERIAL TO ACHIEVE THE DESIRED SUBGRADE, SUBJECT TO THE APPROVAL OF THE ENGINEER.
2. SEE DESIGN SUBMITTALS FOR MATERIAL GRADATION AND SPECIFICATIONS.

1 SUMMARY OF BACKFILL FOR RIVERBANK
C-501 N.T.S.

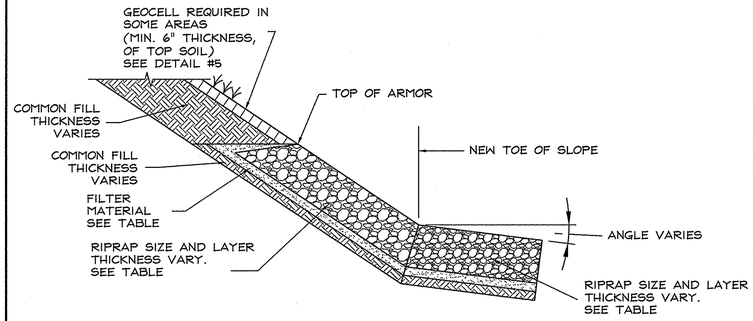

2 TYPICAL BACKFILL SEQUENCE FOR RIVERBED AND RIVERBANKS
C-501 N.T.S.

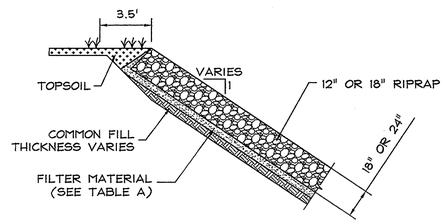

3 TYPICAL TERMINATION AT TOP OF BANK
C-501 N.T.S.

RIVERBED BACKFILL

STATION	CUT (IN)	FILL THICKNESS (IN.) COMMON FILL MIN	FILTER MATERIAL F I	F II	F III	9" RIPRAP	MAX UNDERFILL
543+50 TO 548+50	36	5	10	0	0	15	6
548+50 TO 553+00	36	3	0	9	0	18*	6
553+00 TO 560+60	36	6	0	9	0	15	6
560+60 TO 566+00	30	0	0	9	0	15	6
566+00 TO 570+00	30	0	10	0	0	15	5
570+00 TO 573+95	30	0	10	0	6	14	0
573+95 TO 575+45	42	5	10	0	6	15	6

* DENOTES THE USE OF 12" RIPRAP

NOTES:

1. COMMON FILL THICKNESS LESS THAN 5" MAY HAVE BEEN SUBSTITUTED WITH APPROPRIATE FILTER MATERIAL TO ACHIEVE DESIRED SUBGRADE, SUBJECT TO THE APPROVAL OF THE ENGINEER.
2. MINIMUM THICKNESS FOR FILTER MATERIALS ARE AS FOLLOWS:
   FILTER I = 10"
   FILTER II = 9"
   FILTER III = 6"
3. WITHIN THE RIVERBED, AT LEAST 5 FEET BEYOND THE TOE OF SLOPE, AREAS THAT WERE OVER EXCAVATED WERE BACKFILLED WITH COMMON FILL, STRUCTURAL FILL, OR OTHER ENGINEER APPROVED MATERIAL AND COMPACTED TO DENSE, STABLE, AND UNYIELDING CONDITION.

4 SUMMARY OF BACKFILL FOR RIVERBED
C-501 N.T.S.

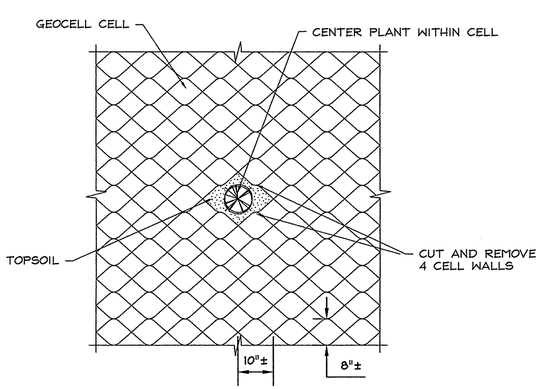

NOTE: 30" ANCHOR PINS INSTALLED EVERY 1'± HORIZONTALLY AND EVERY 4'± VERTICALLY.

5 GEOCELL AND PLANTING DETAIL
C-501 N.T.S.

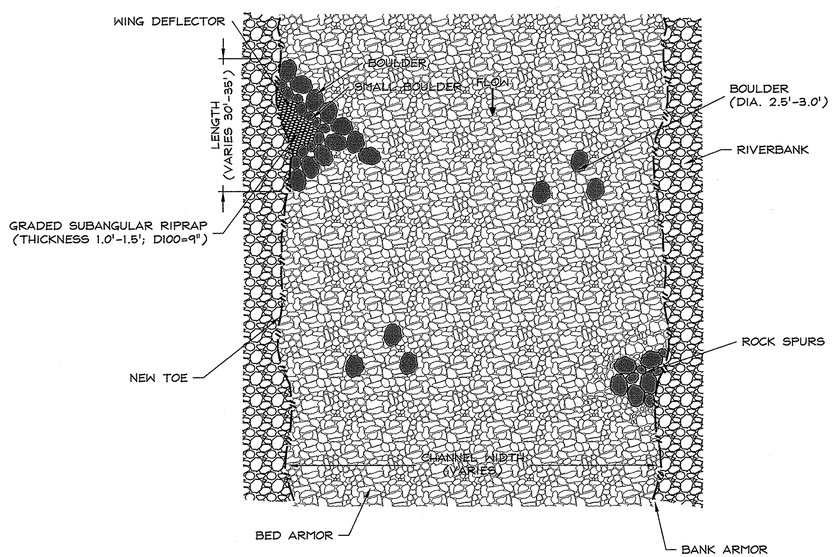

6 WING DEFLECTOR, ROCK SPURS AND BOULDERS DETAIL
C-501 N.T.S.

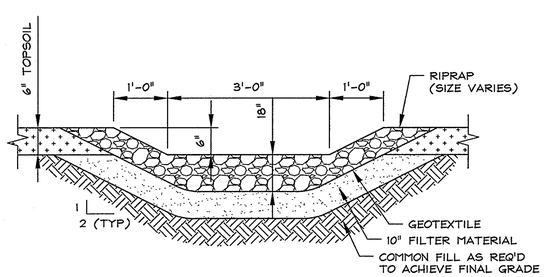

7 TYPICAL RIP-RAP SWALE DETAIL
C-501 N.T.S.

Hill engineers architects planners
50 Depot Street
Dalton, MA 01226
(413) 684-0925
41 Park Street
Adams, MA 01220
(413) 743-0013
www.hillengineers.com

REV.	DESCRIPTION	DR'N	CK'D.	DATE
A	ISSUED FOR COMMENT	TMA		12-19-06

A COPY OF THE DATA IN THIS DRAWING FILE IS MAINTAINED AT THE OFFICES OF HILL ENGINEERS, ARCHITECTS, PLANNERS, INC. THE INTERPRETATION, APPLICATION AND REVISION OF THIS DATA IS THE SOLE RESPONSIBILITY OF THE USER.

WESTON SOLUTIONS, INC
EAST BRANCH HOUSATONIC RIVER, PHASE 1
BELOW LYMAN STREET BRIDGE, PITTSFIELD MA

PROJECT DESCRIPTION: PHASE 3 AS-BUILT DRAWINGS

DRAWING TITLE: AS-BUILT DETAILS

DRAWN BY	TMA
DATE DRAWN	2-5-07
SCALE	
APV'D BY	

CAD CODE: C-500-M.DWG
GRAPHIC SCALE:
PROJECT NUMBER: SRV-758-56
DRAWING NUMBER: C-501
REV.: A