Status Of NPL Site Cleanups In New Hampshire

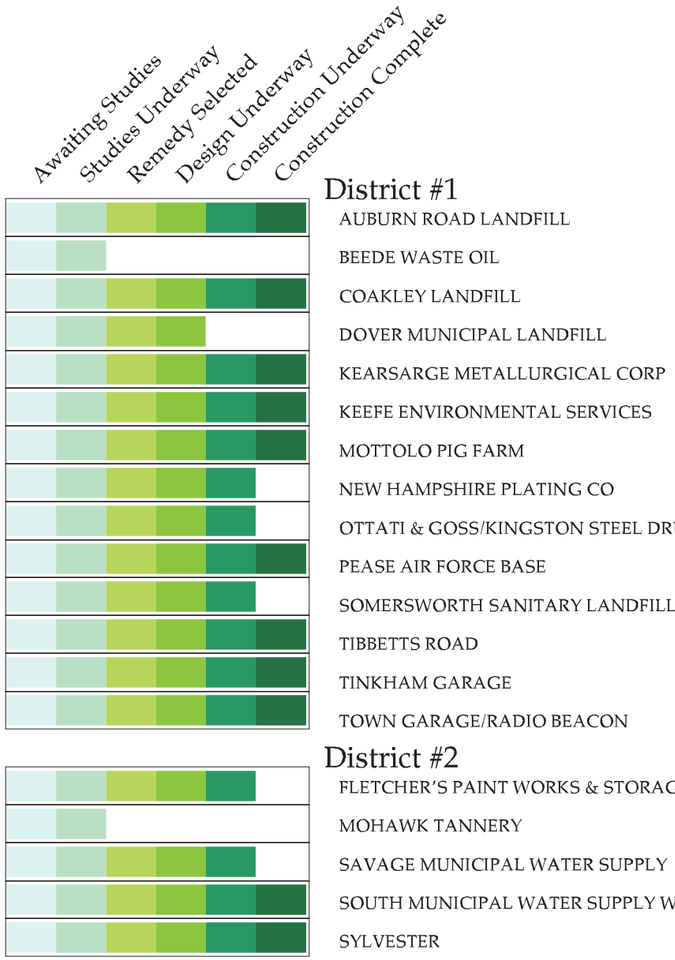

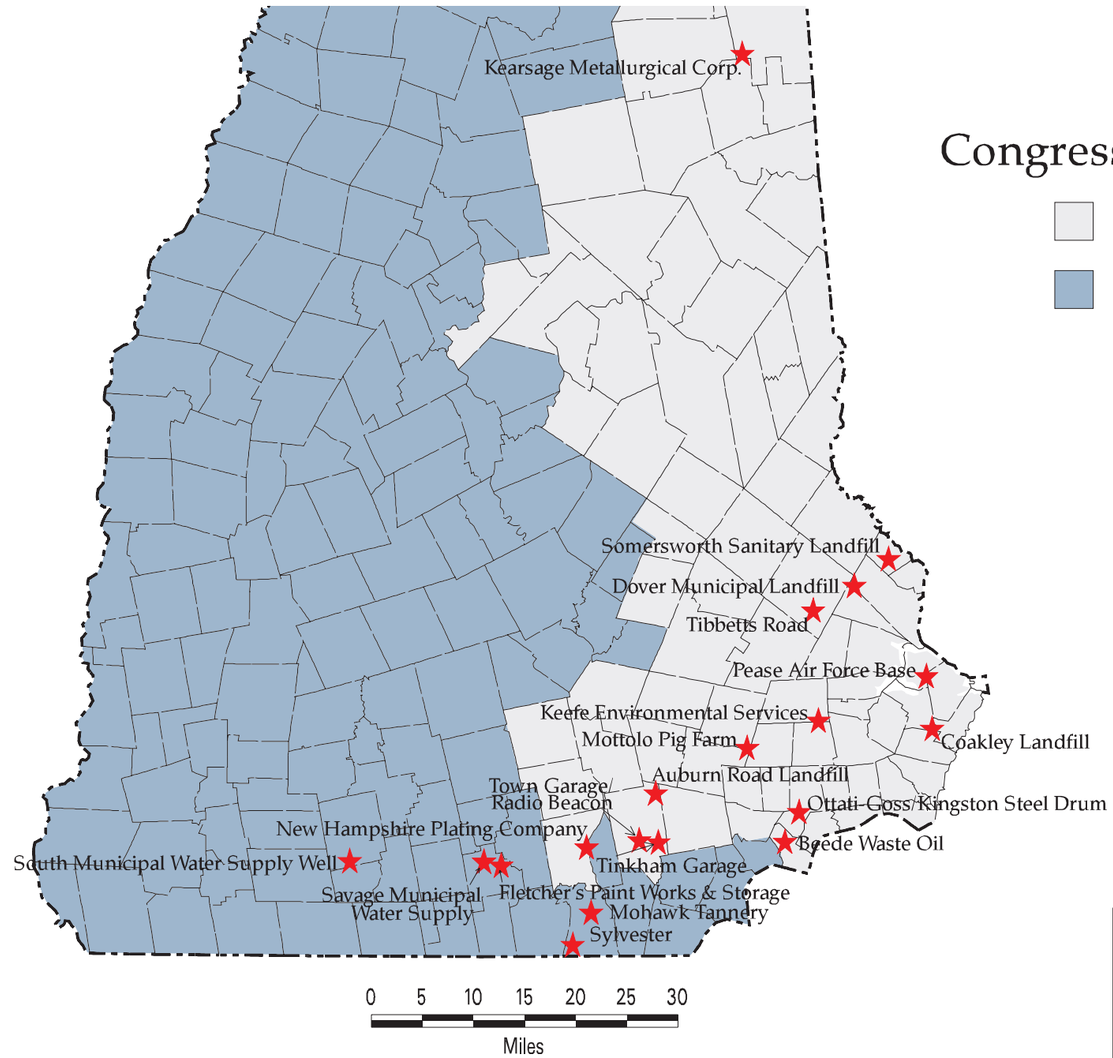

Congressional Districts

- District #1
- District #2

Stage Source: EPA CERCLIS November 2001.
NOTE: Removal activities at NPL sites are not reflected in the above stages.
Locational Source: NPL Locations - EPA Environmental Photo Interpretation Center and EPA New England GIS Site Projects. Most locations represent site centroids.

New England Albers Equal Area Projection
North American Datum 1983

Plot file: L:\projects\superfund\outreach\nh_npl02.gra

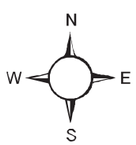

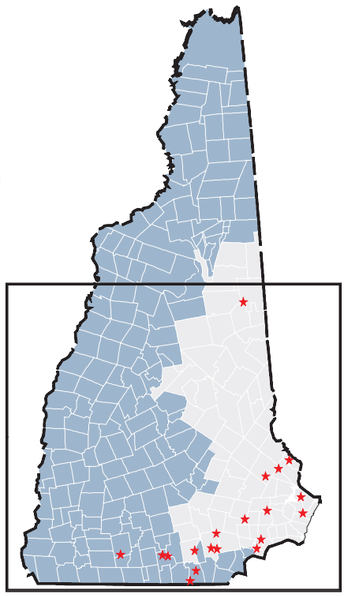

See Inset

EPA
Region 1, New England