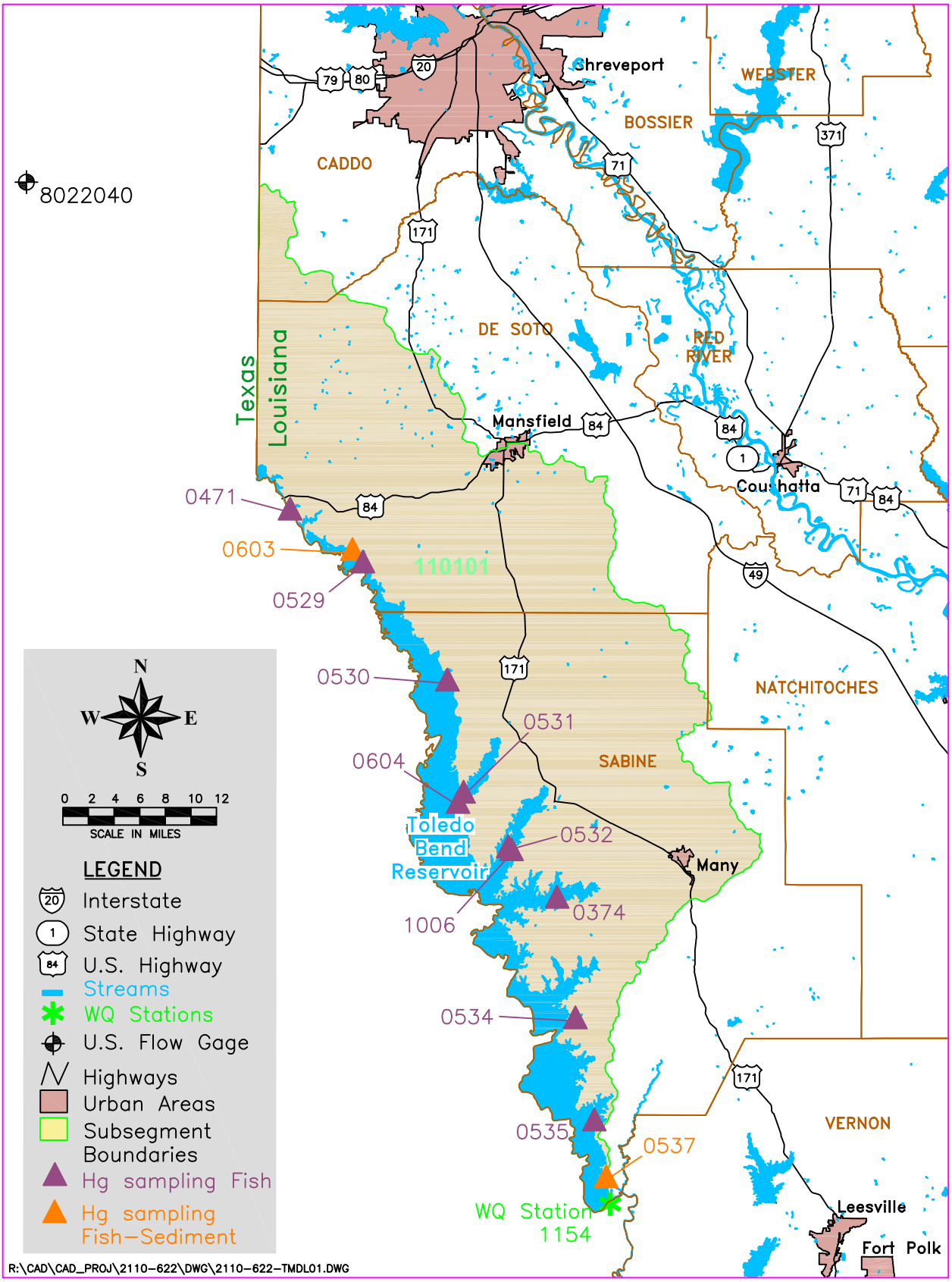

Figure A.7. Toledo Bend Reservoir study area map with wq and hg sampling sites.

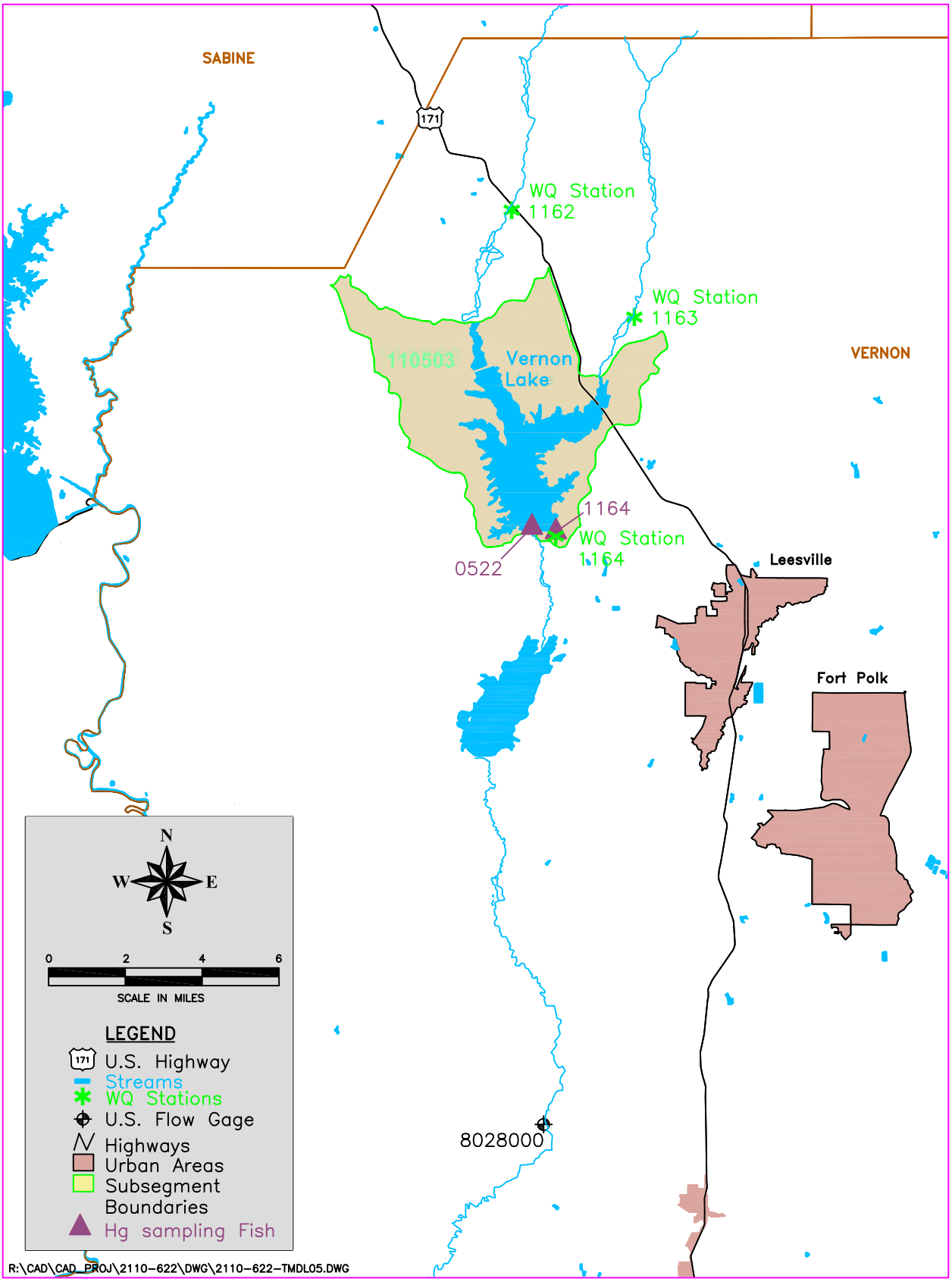

Figure A.8. Vernon Lake study area map with wq and hg sampling sites.

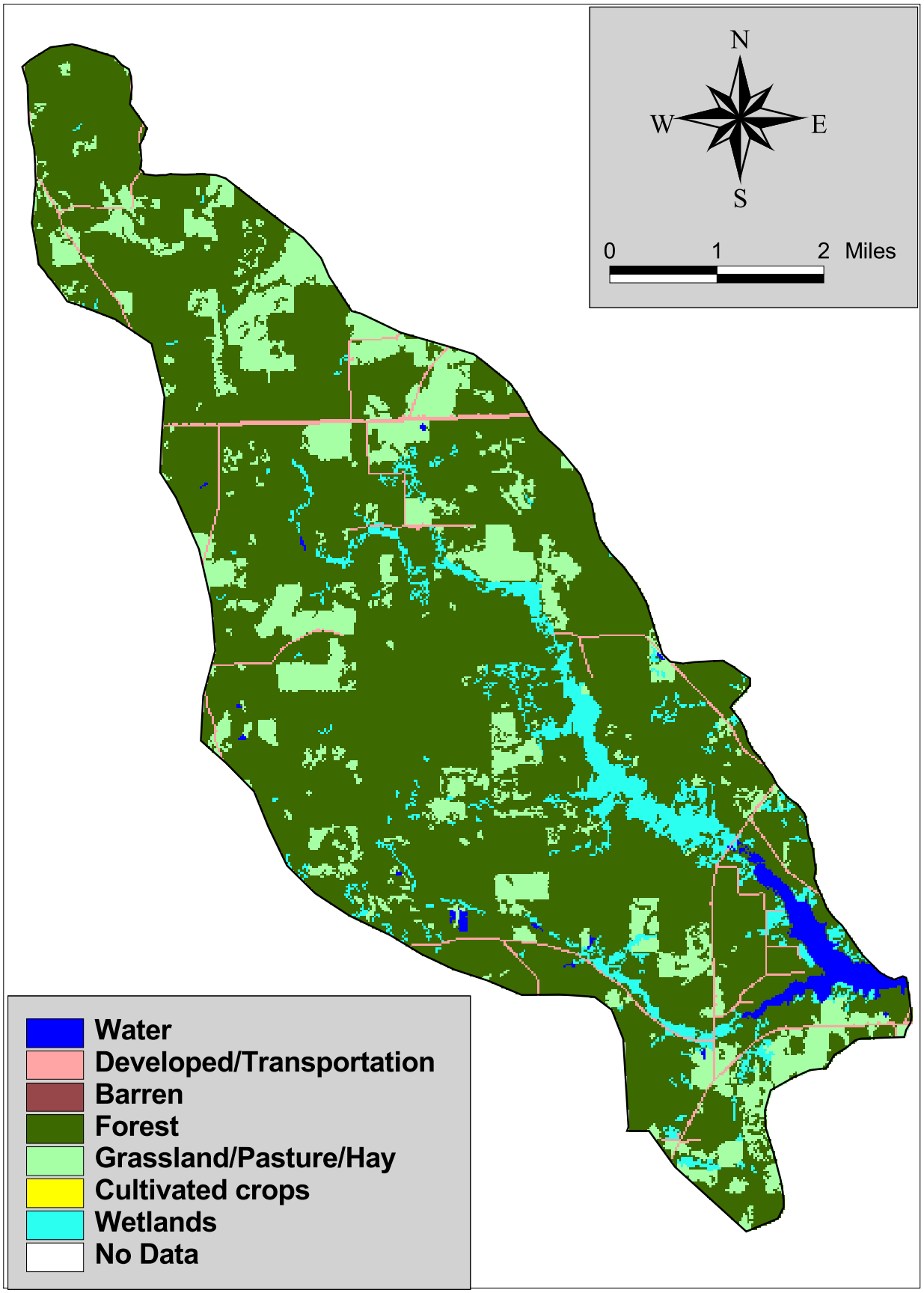

Figure A.9. Ivan Lake study area land use map.

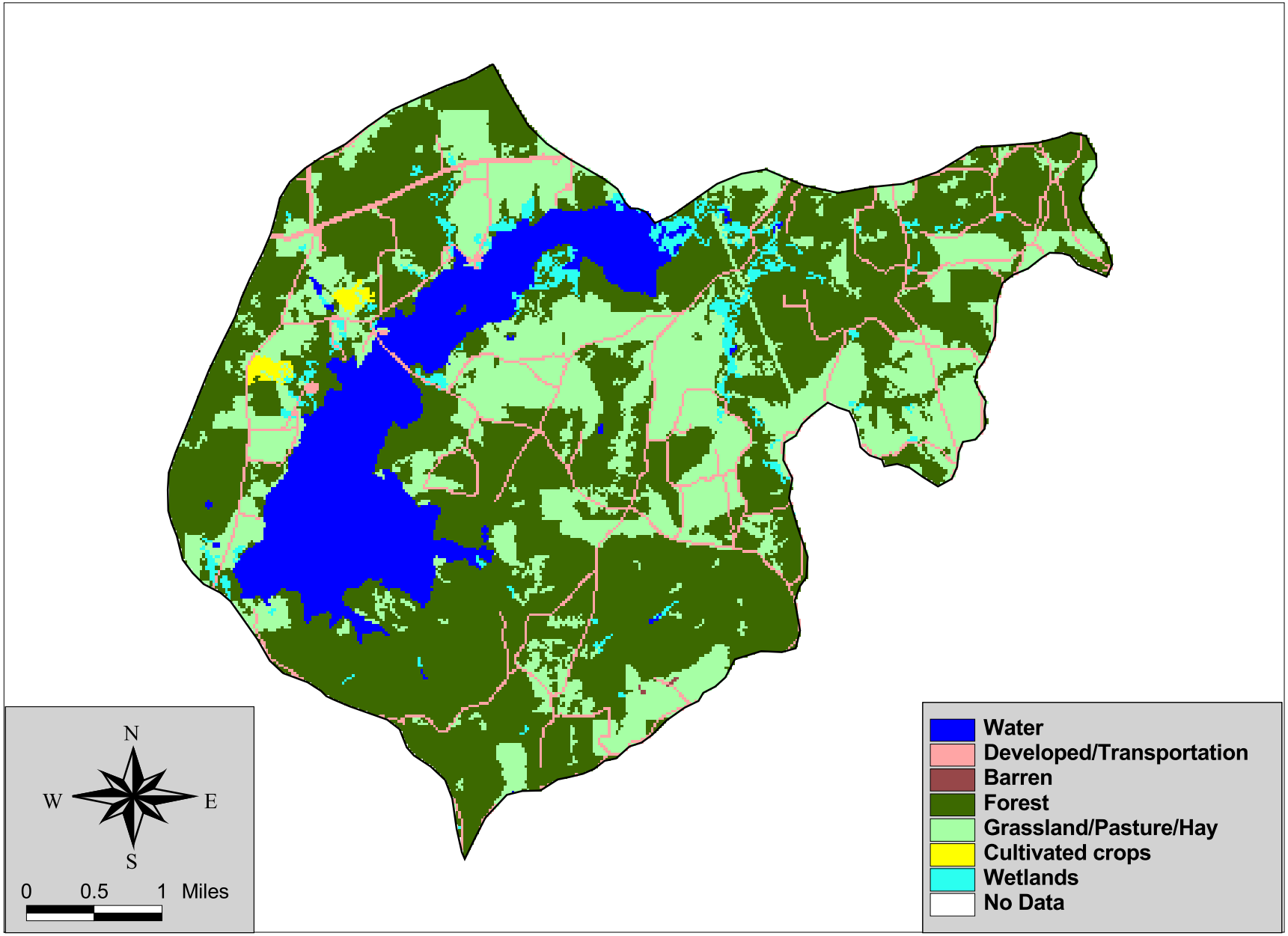

Figure A.10. Kepler Creek Lake study area land use map.

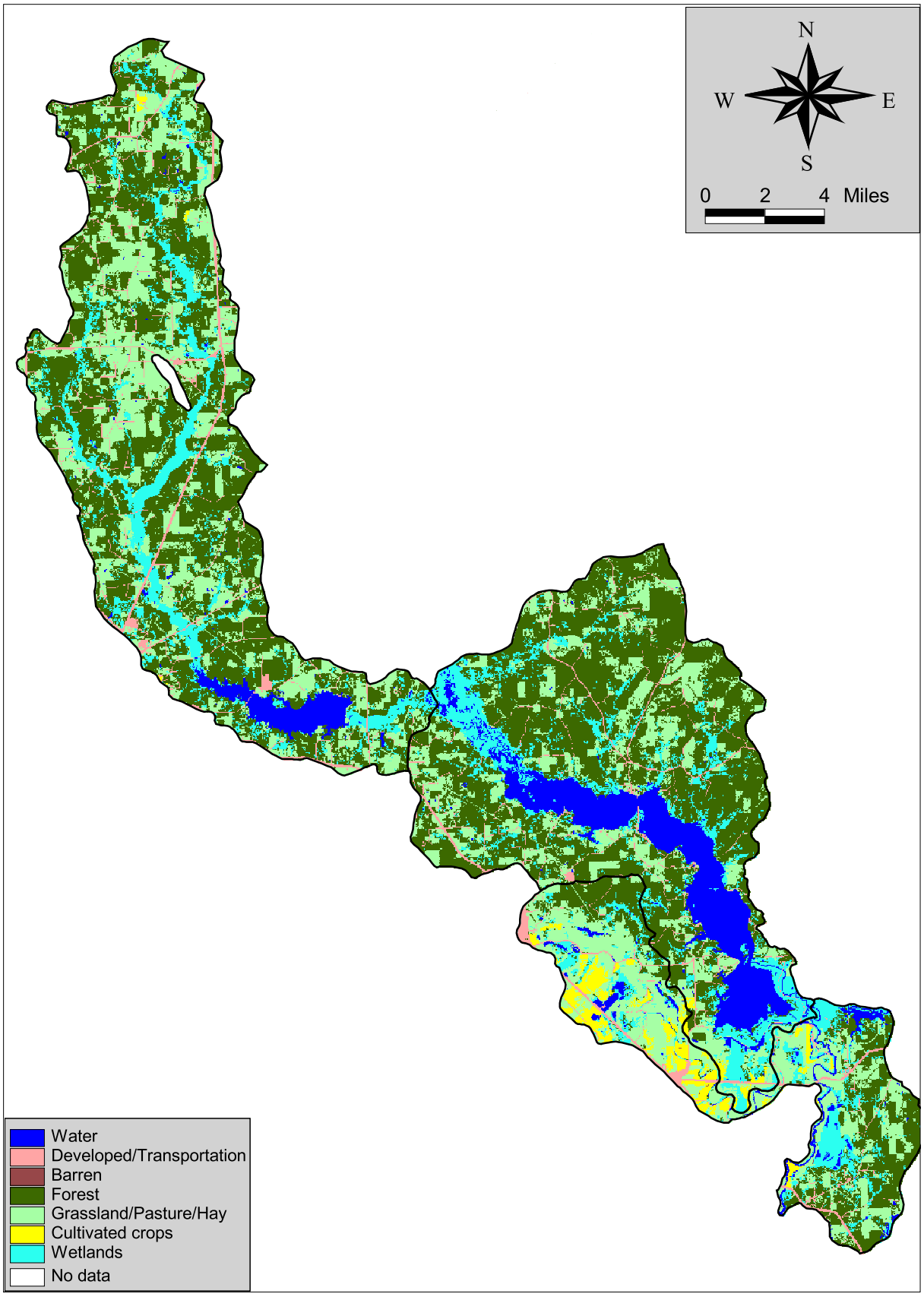

Fgiure A.11. Black Lake study area land use map.

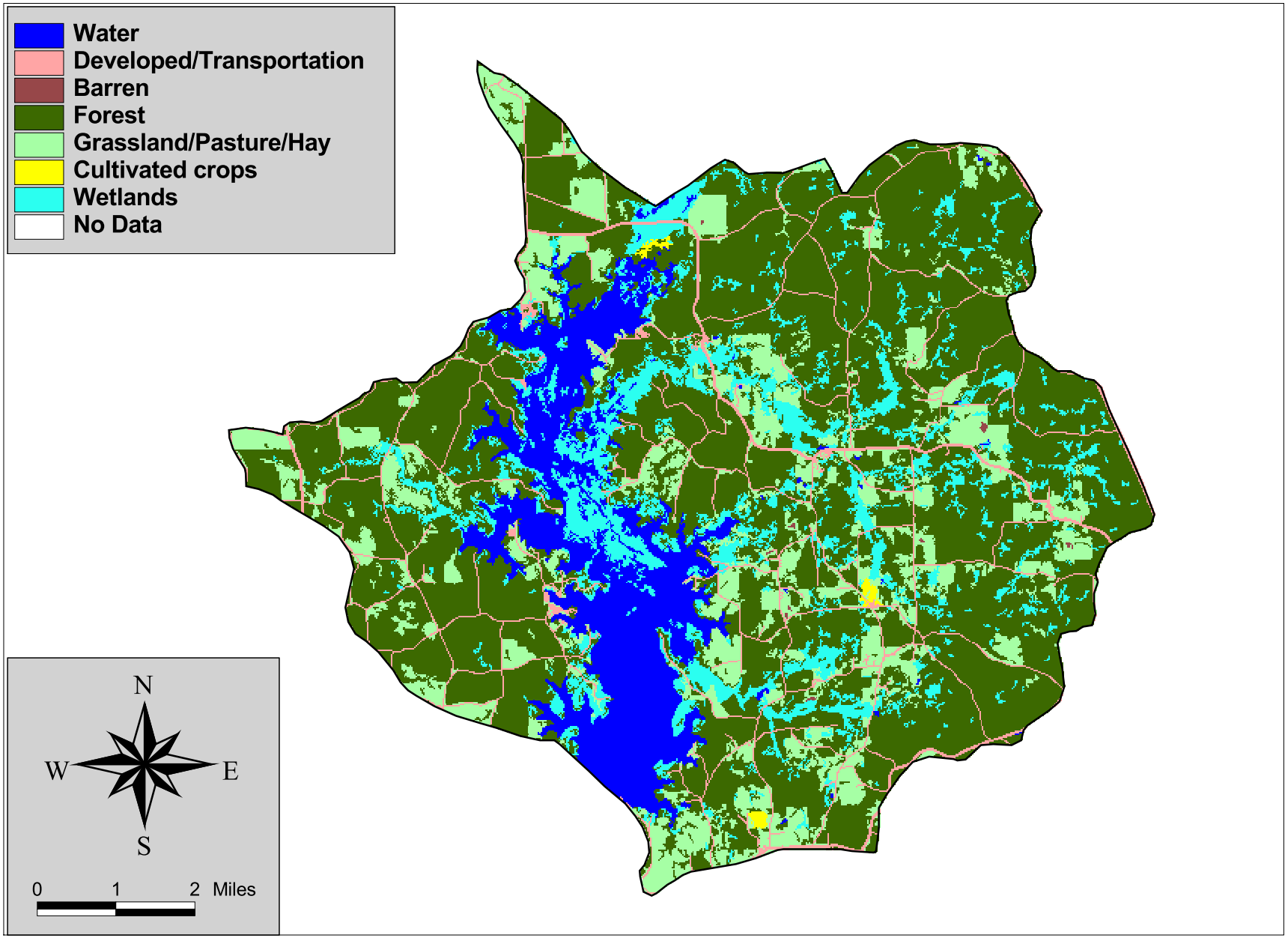

Figure A.12. Iatt Lake study area land use map.