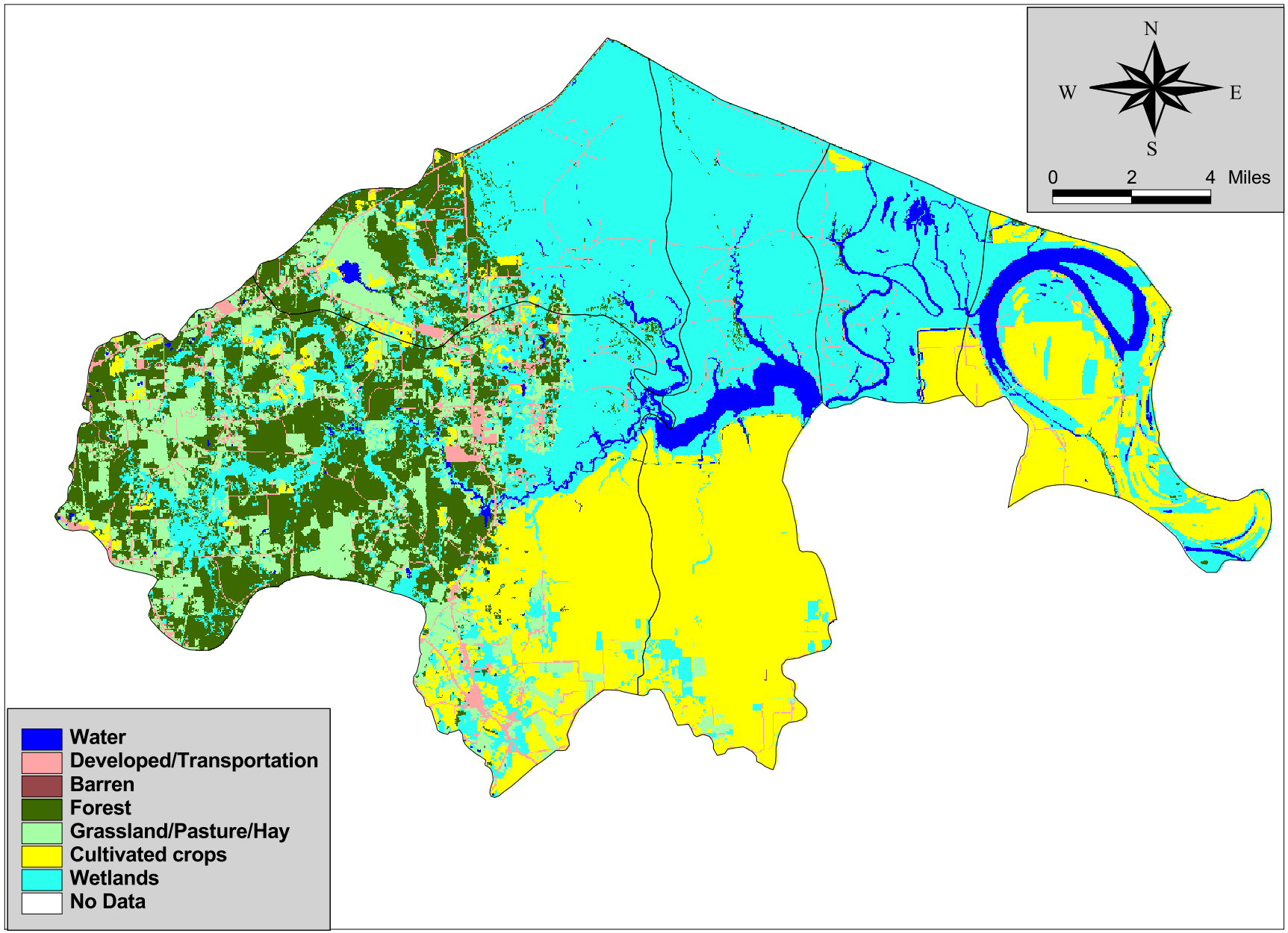

Figure A.13. Saline Lake study area land use map.

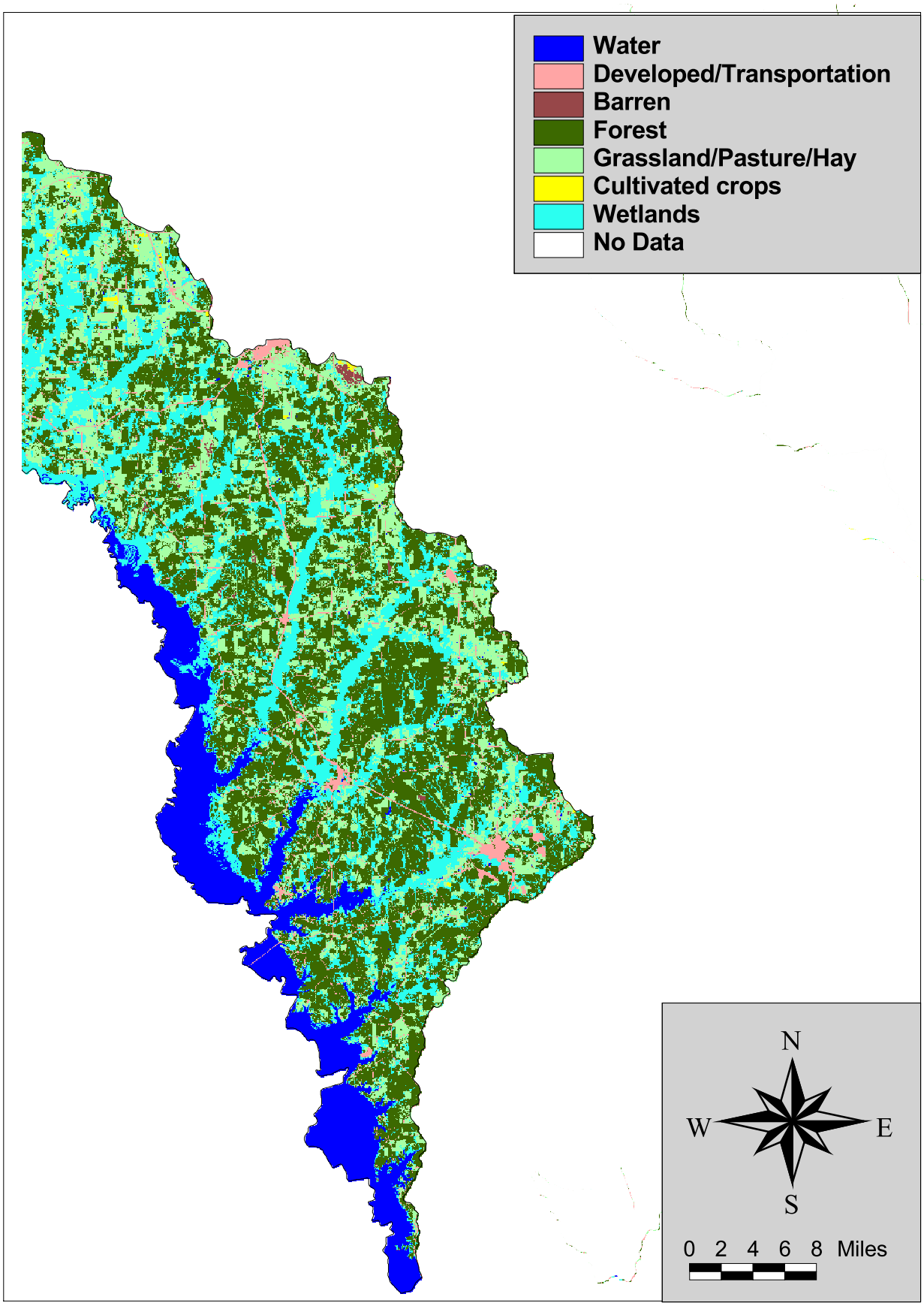

Figure A.14. Toledo Bend Reservoir study area land use map.

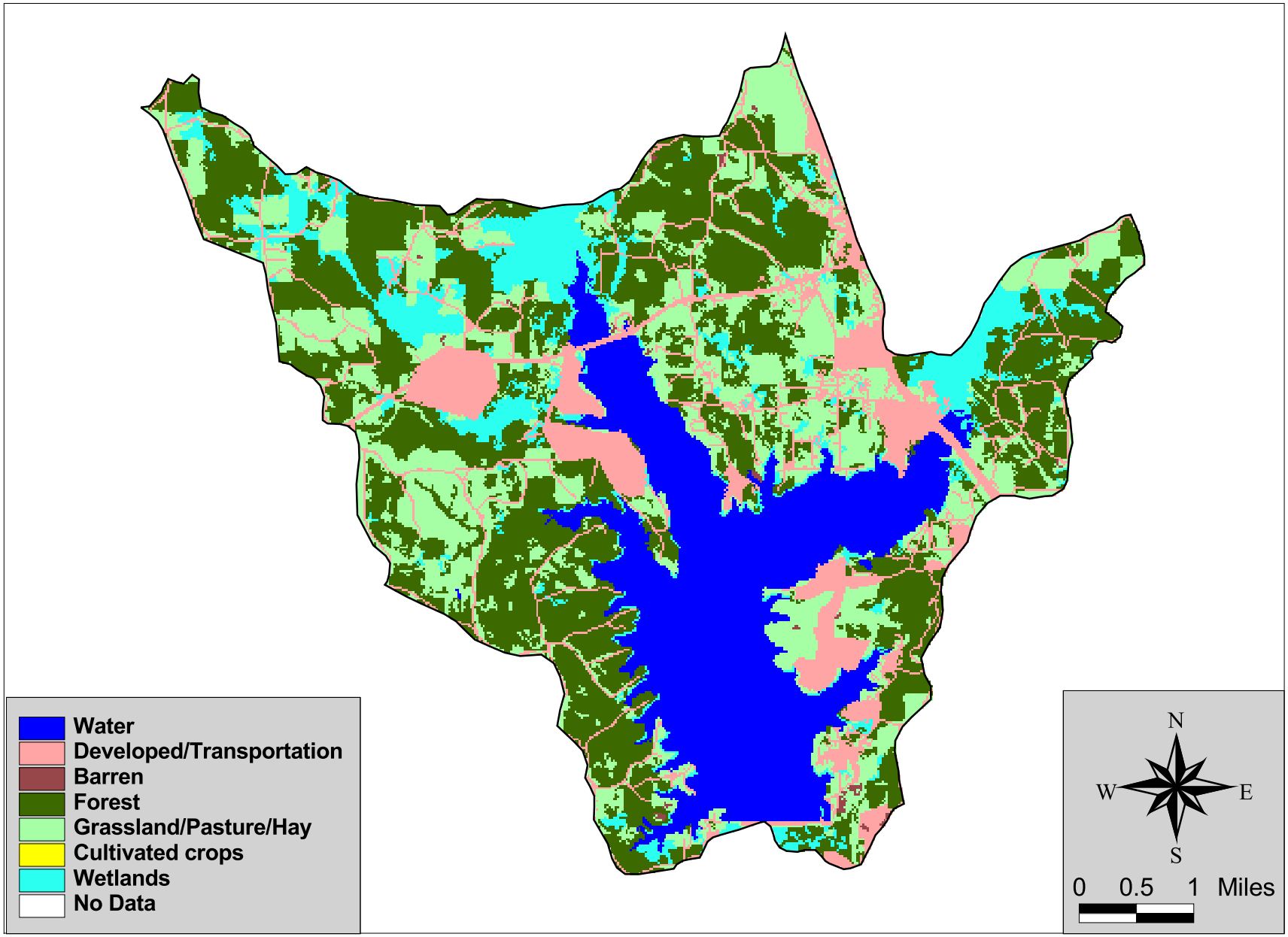

Figure A.15. Vernon Lake study area land use map.

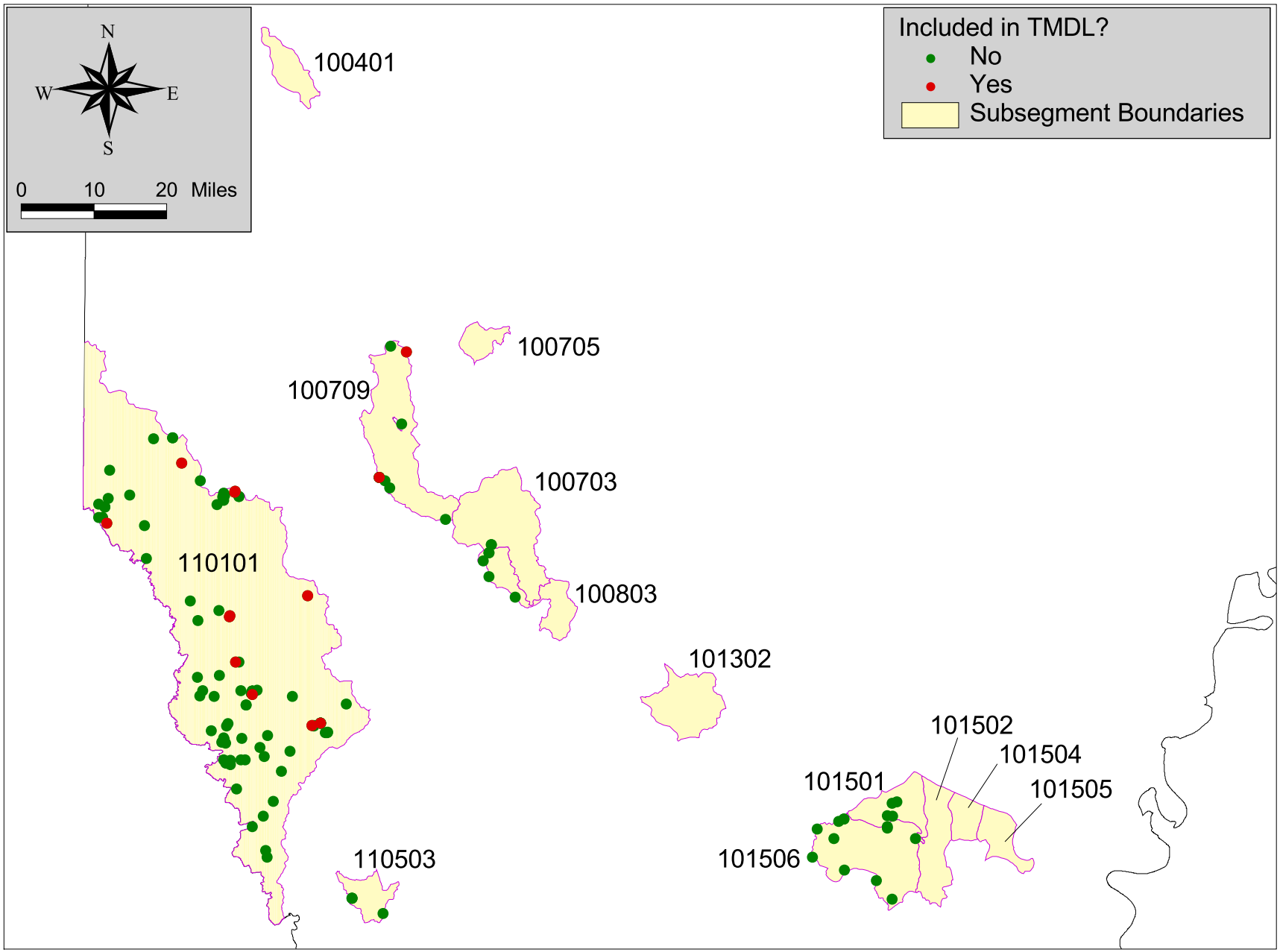

Figure A.16. Locations of point source discharges in mercury TMDL study areas.

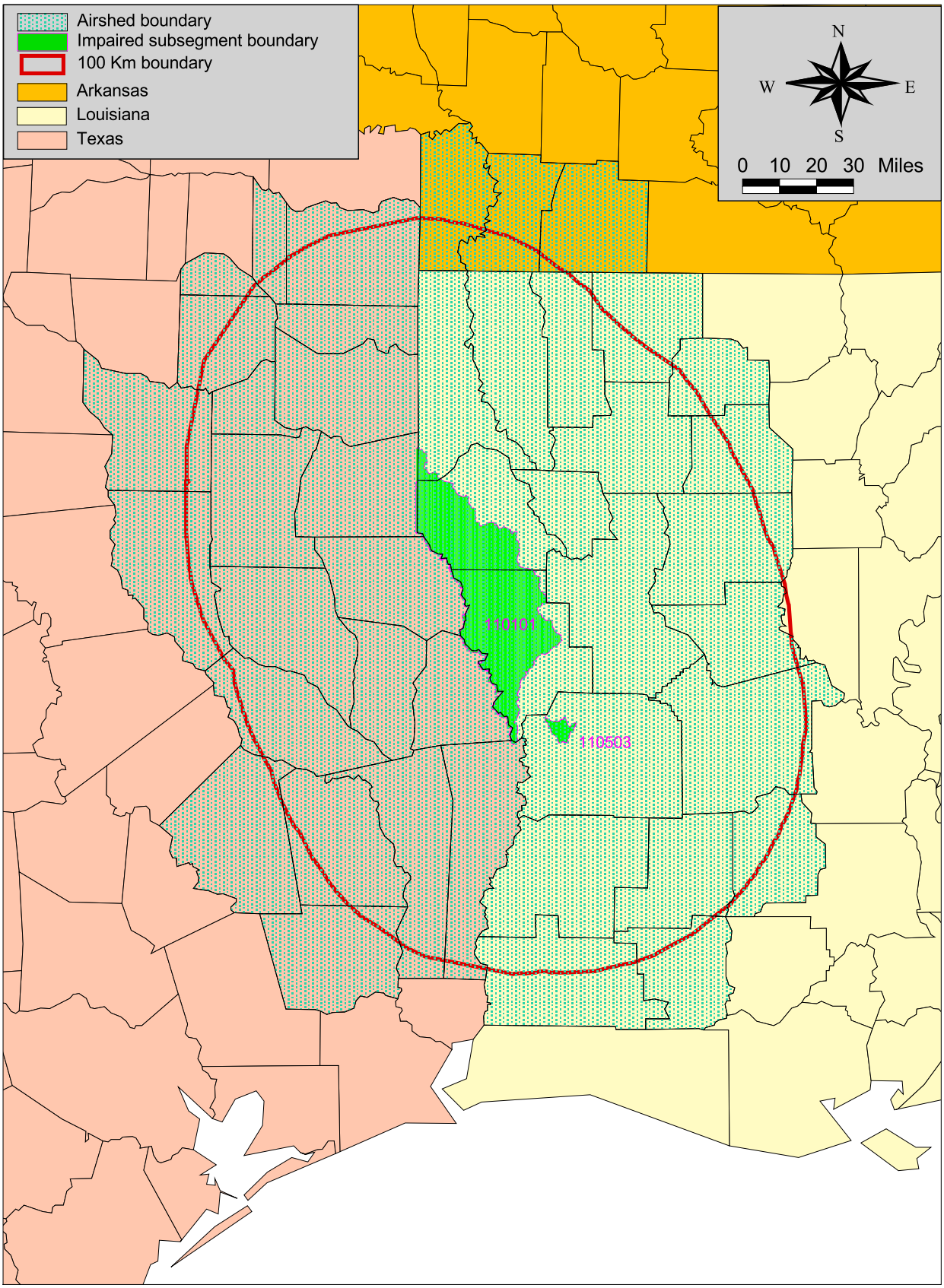

Figure A.17. Airshed for Sabine River basin subsegments 110101, 110503.

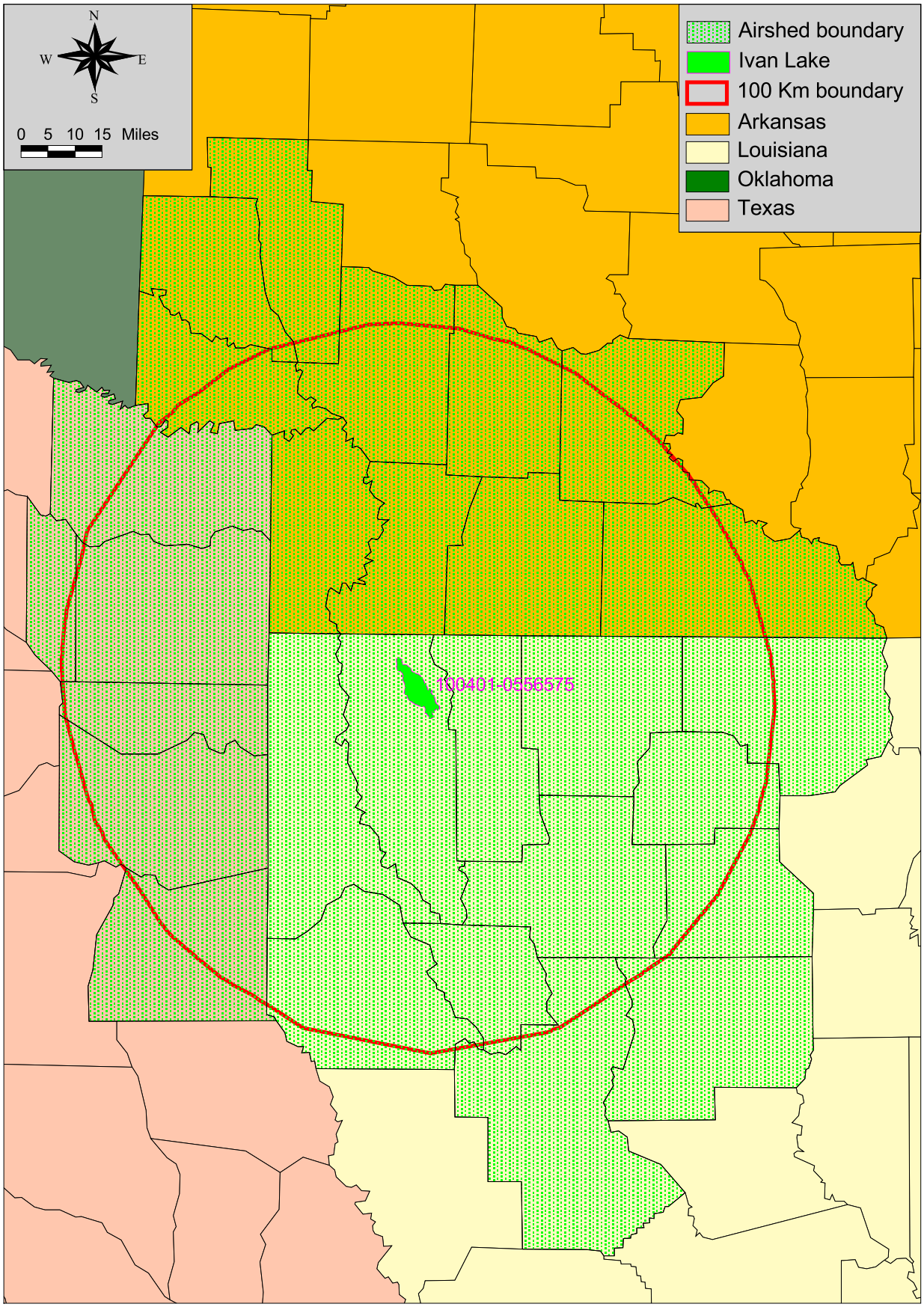

Figure A.18. Airshed for Red River basin subsegment 100401-0556575.

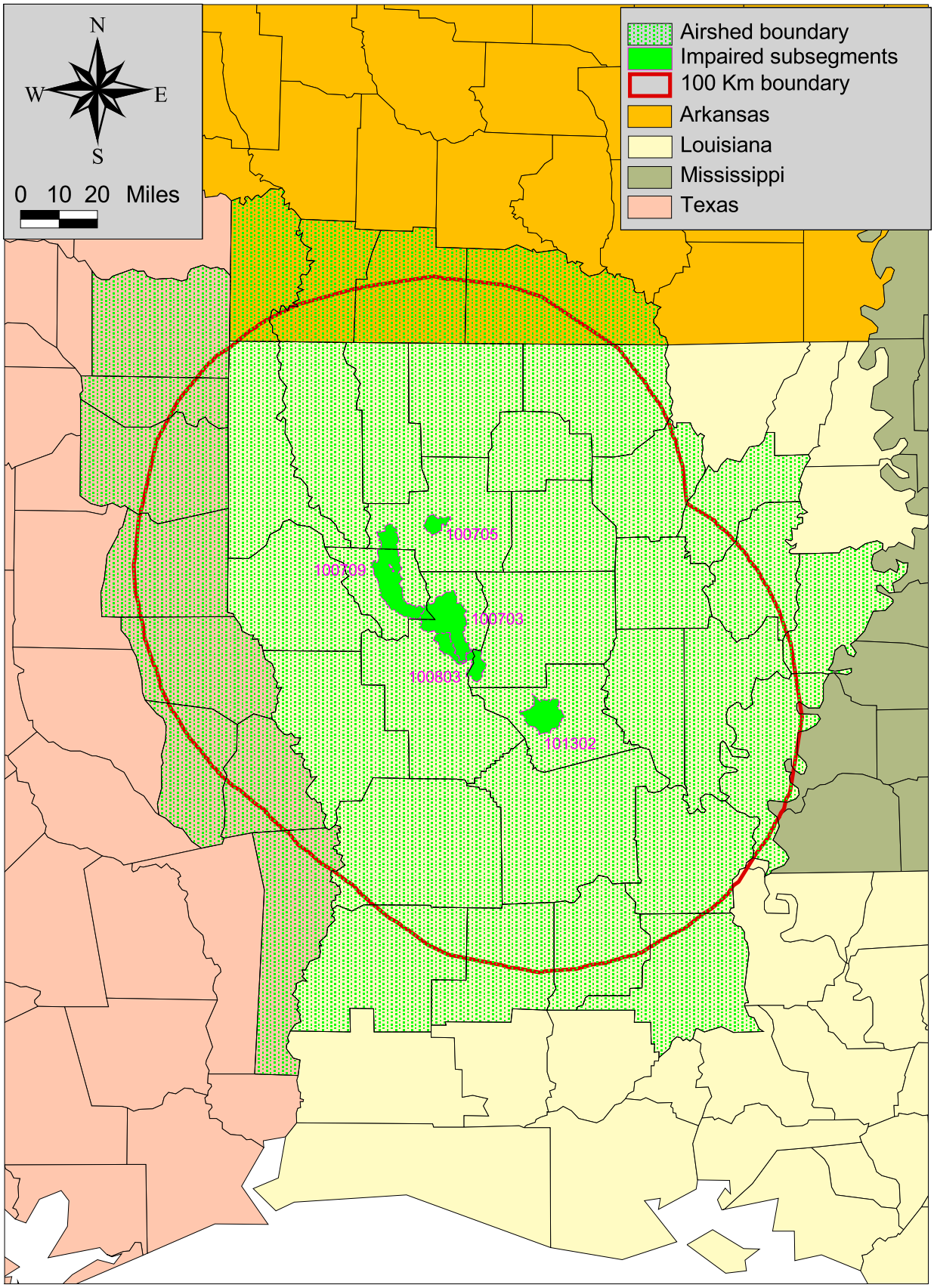

Figure A.19. Airshed for Red River basin subsegments 100703, 100705, 100709, 100803, 101302.

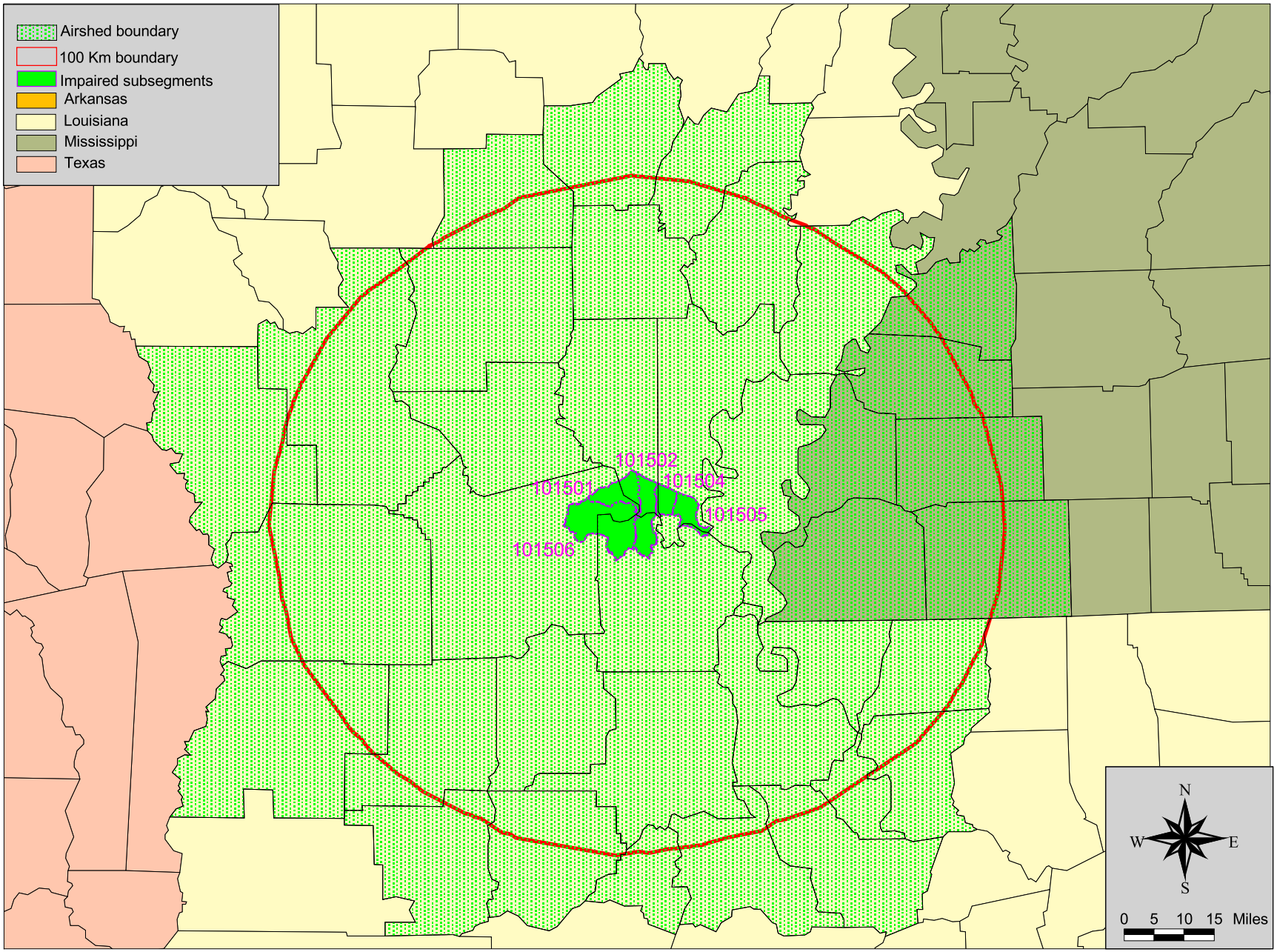

Figure A.20. Airshed for Red River basin subsegments 101501, 101502, 101504, 101505, 101506.