APPENDIX A

Maps

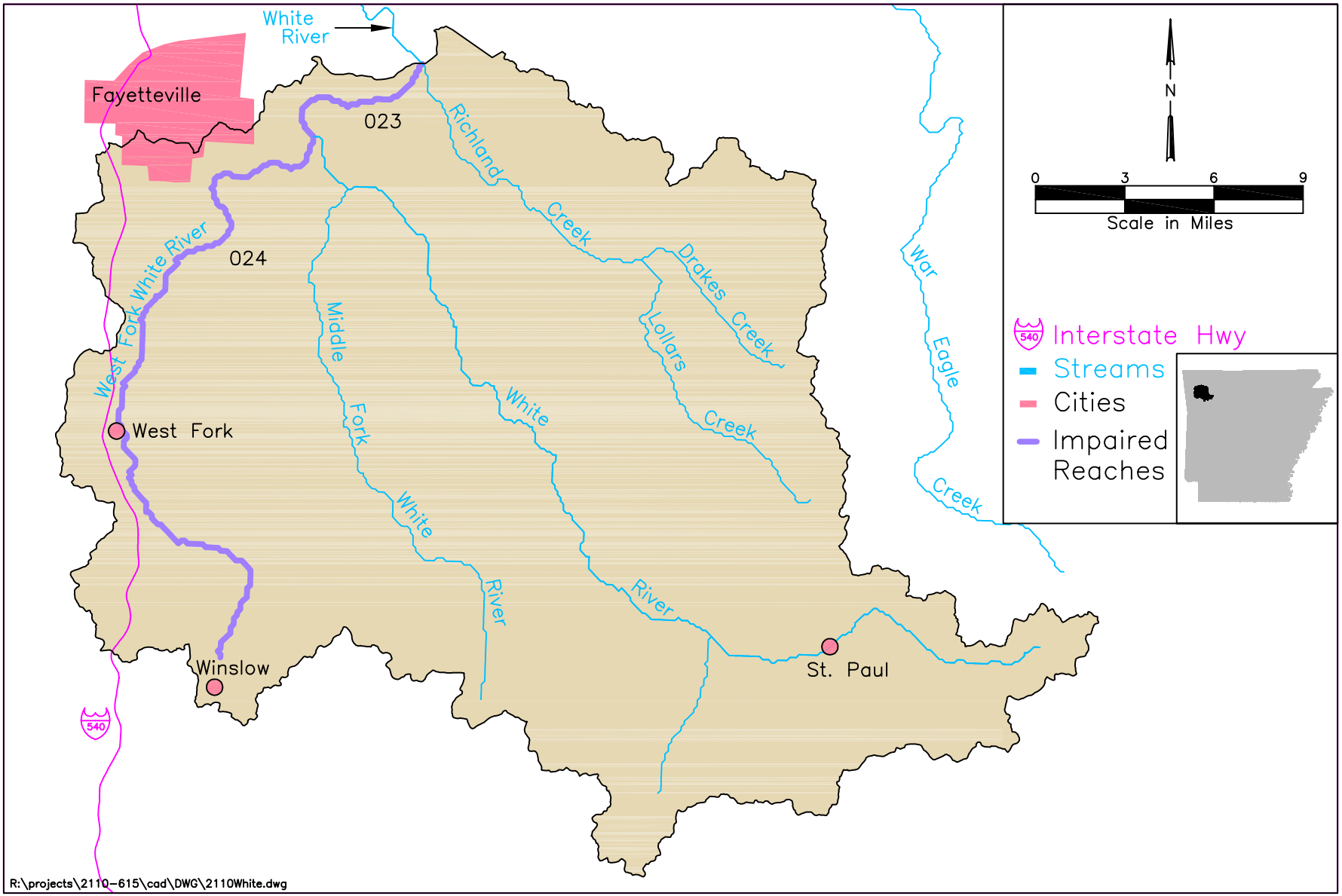

Figure A.1. Map of study area

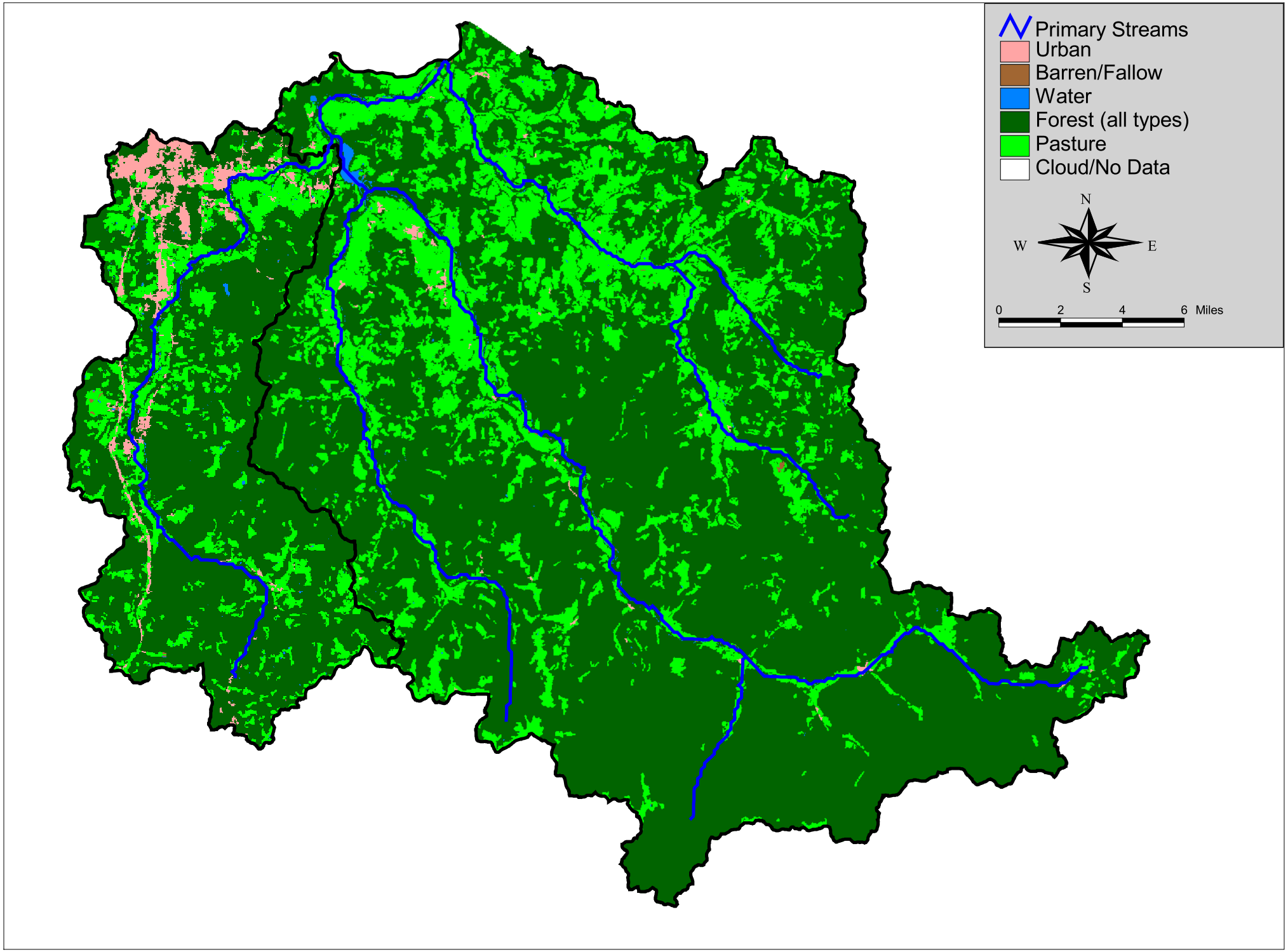

Figure A.2 Land use in study area.

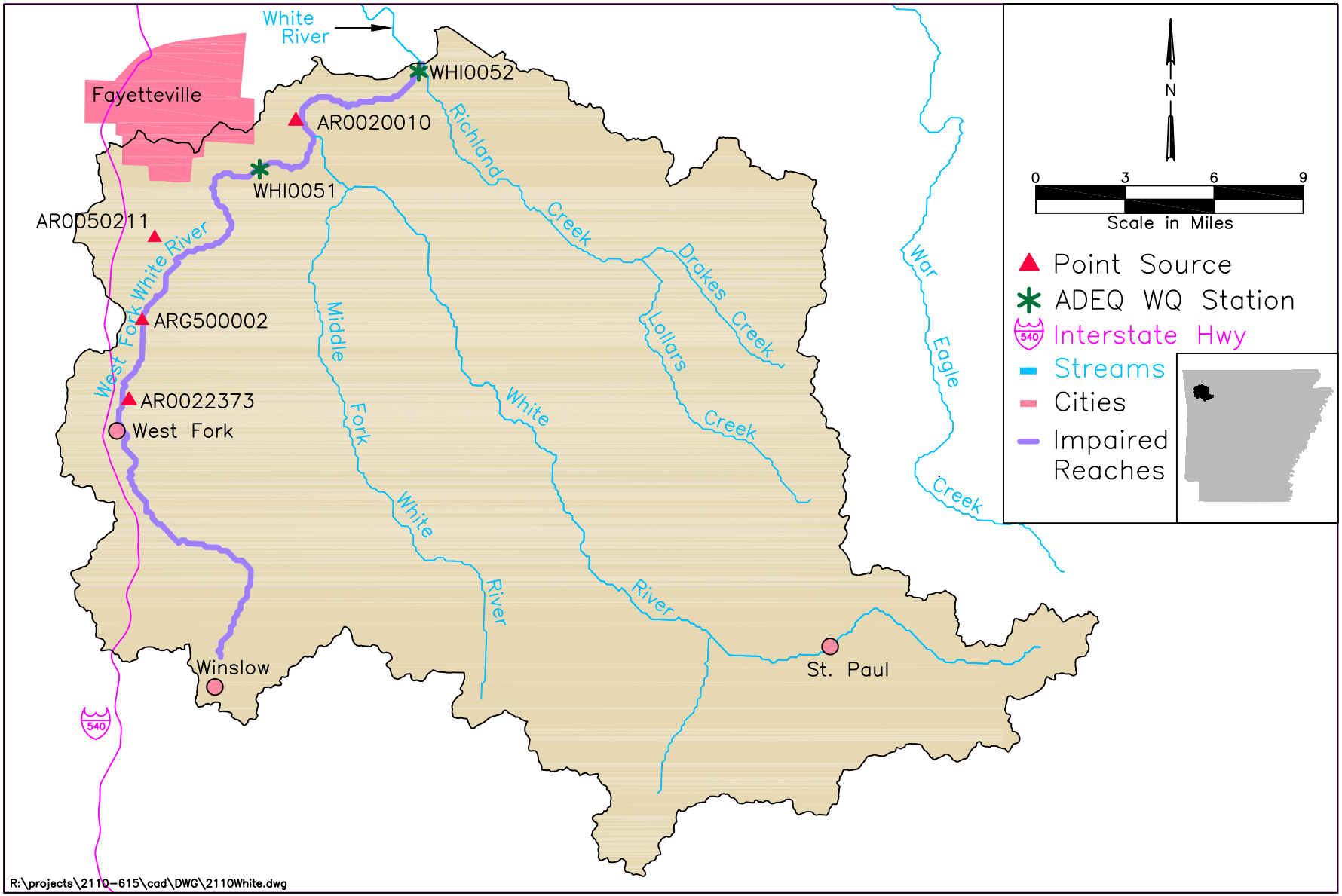

Figure A.3. Map of water quality stations and point sources in the study area