Appendix C

Figures

Figure C-1. Permitted Facilities With Locational Data in PCS

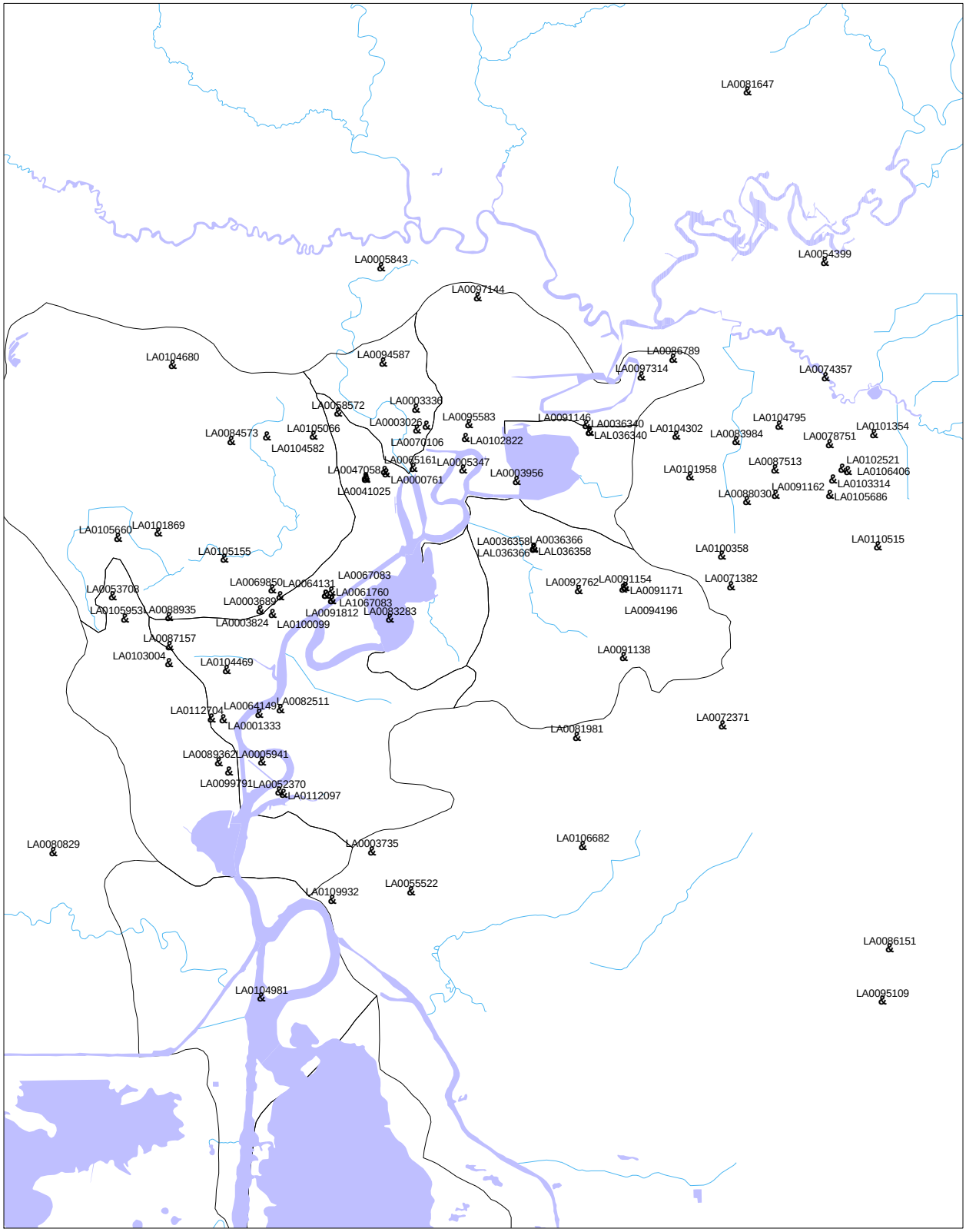

& **Facilities**

Figure C-2. Location of EPA Monitoring Stations and Facilities In PCS

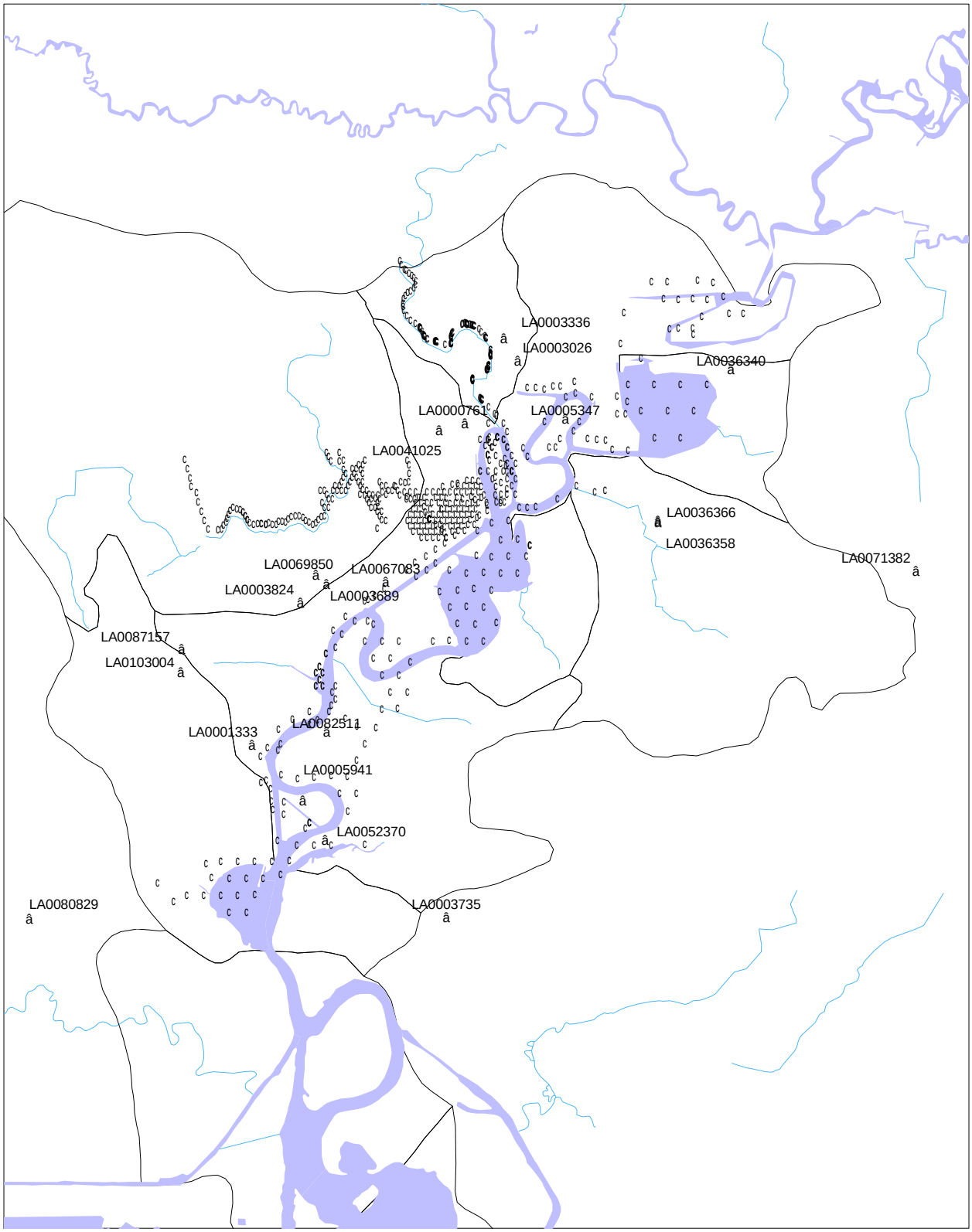

c EPA Station Locations
â Facilities with PCS Data

Figure C-3. Mercury Exceedances

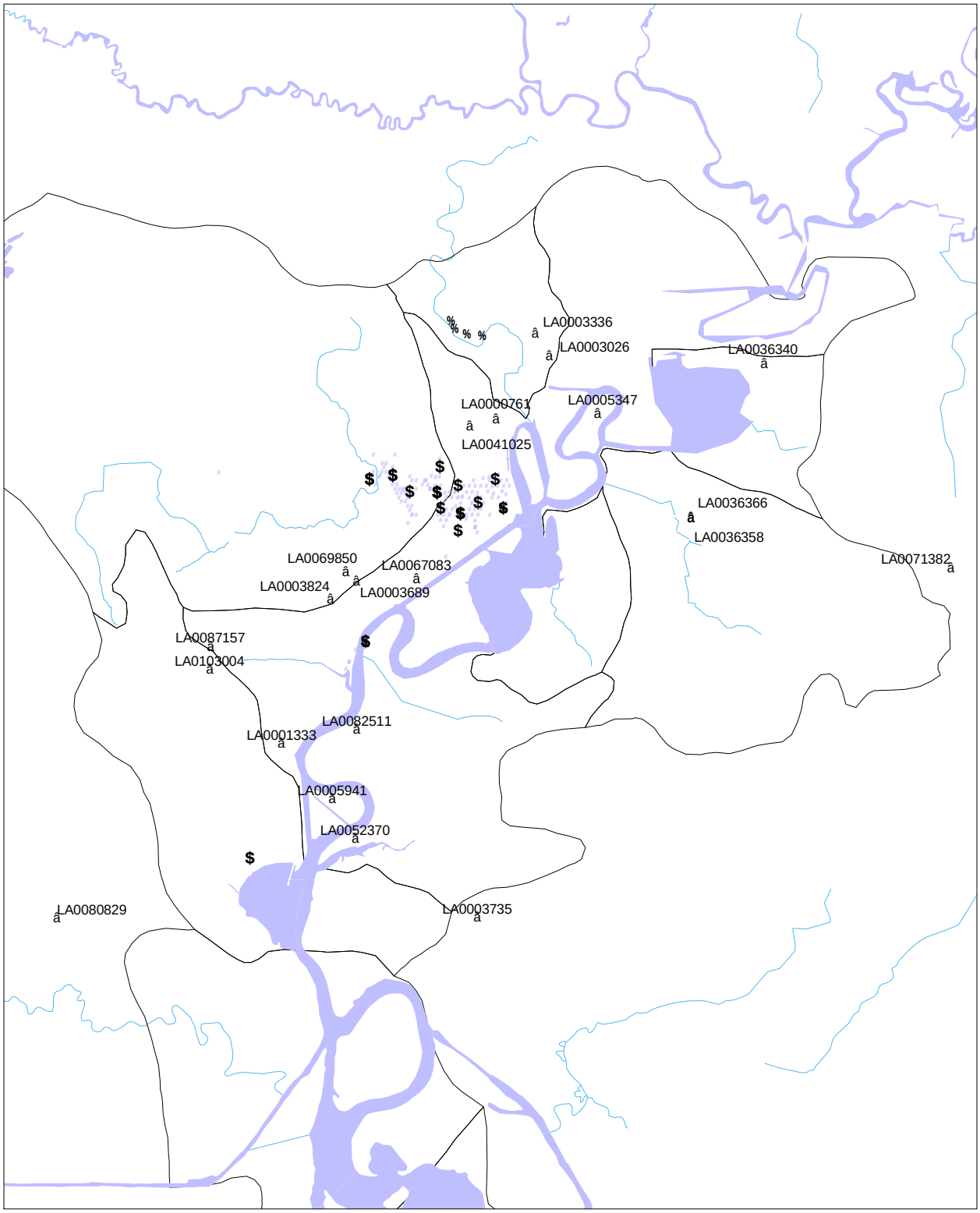

$ Total Mercury Exceedances, Water
% Dissolved Mercury Exceedances, Water
# Mercury Exceedances, Sediment
â Facilities with PCS Data

Figure C-4. Copper Exceedances

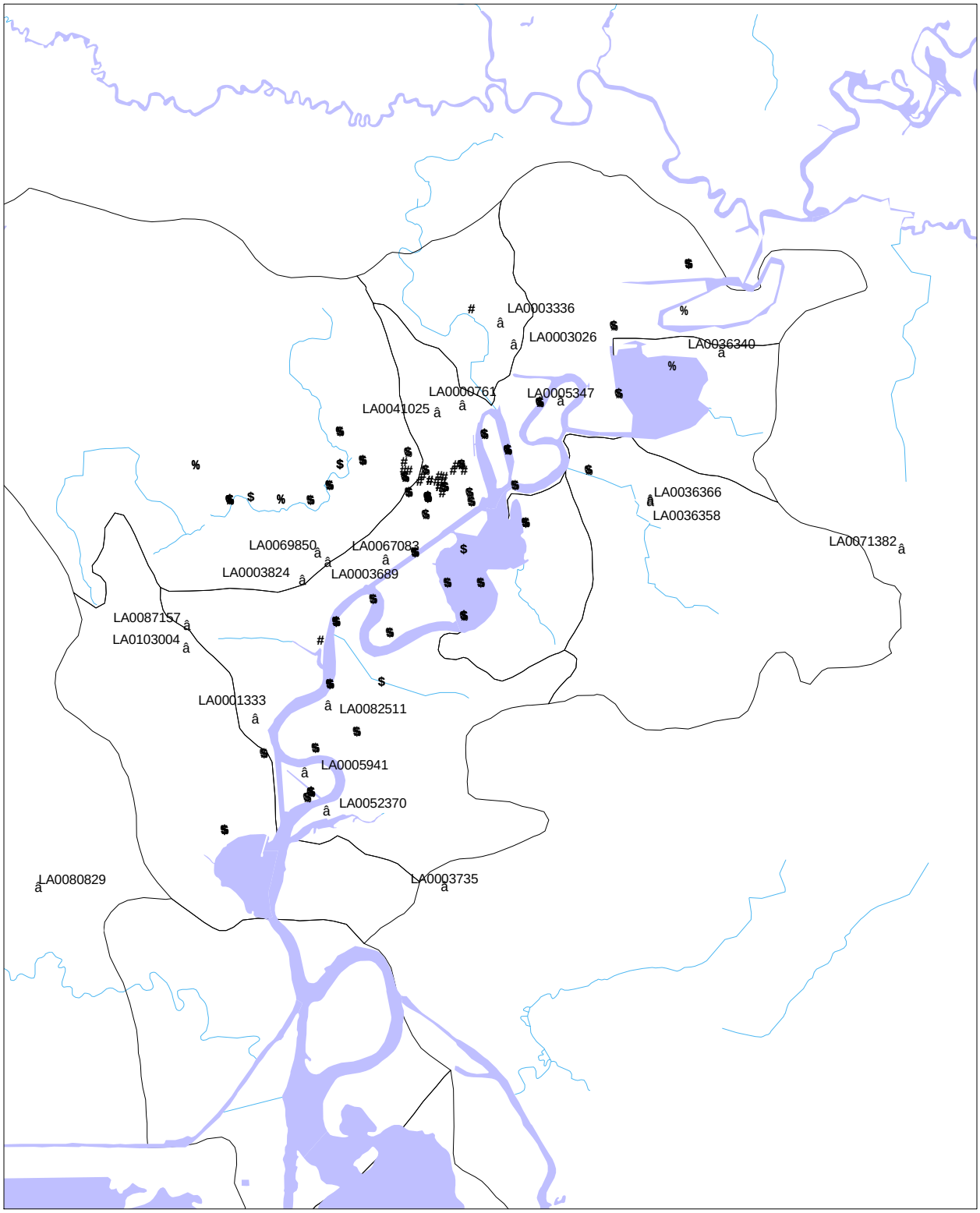

$ Total Copper Exceedances, Water
% Dissolved Copper Exceedances, Water
# Copper Exceedances, Sediment
â Facilities with PCS Data

Figure C-5. PAH Exceedances

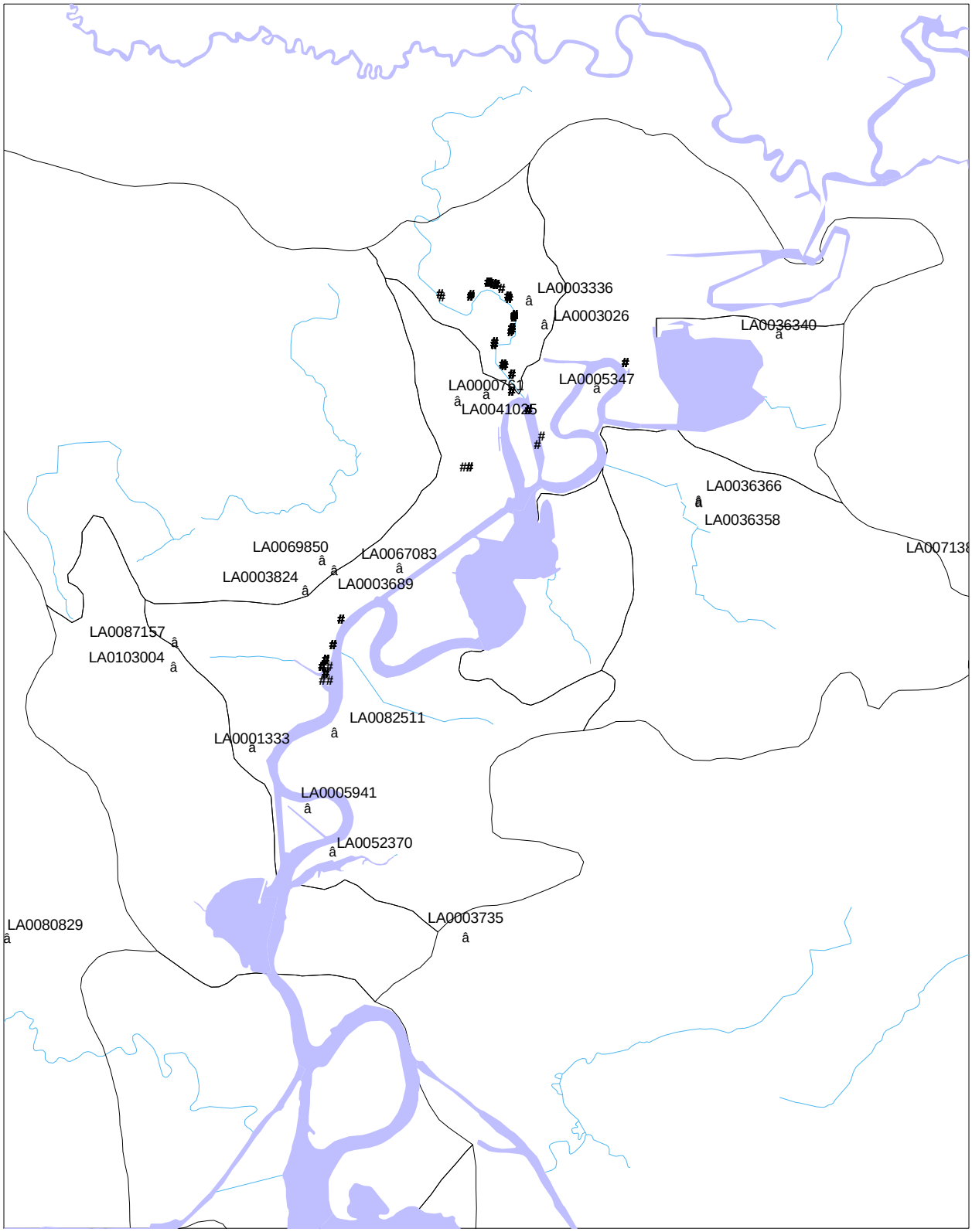

PAH Exceedances, Sediment
â Facilities with PCS Data

Figure C-6. Nickel Exceedances

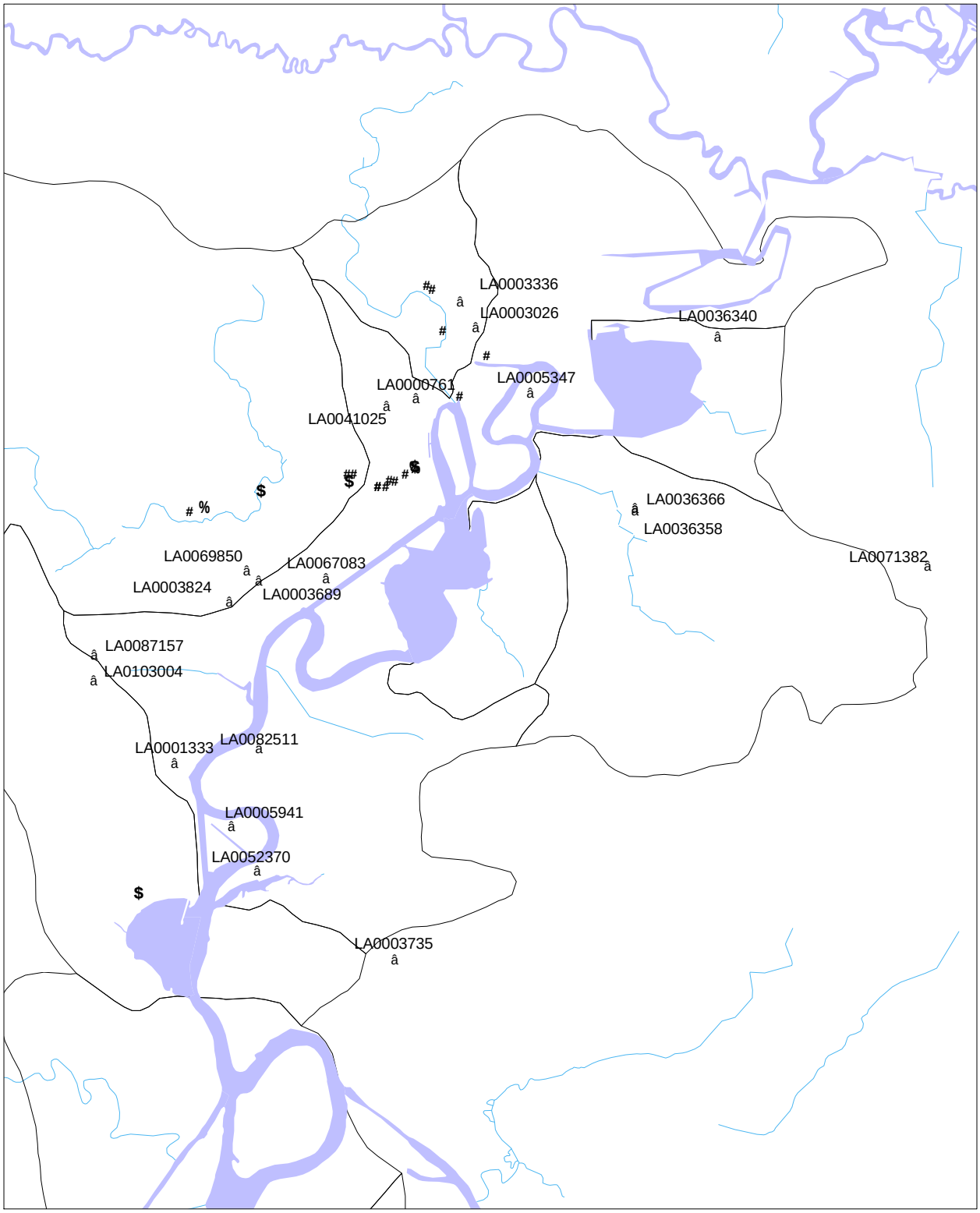

$ Total Nickel Exceedances, Water
% Dissolved Nickel Exceedances, Water
# Nickel Exceedances, Sediment
â Facilities with PCS Data

Figure C-7. DDT Exceedances

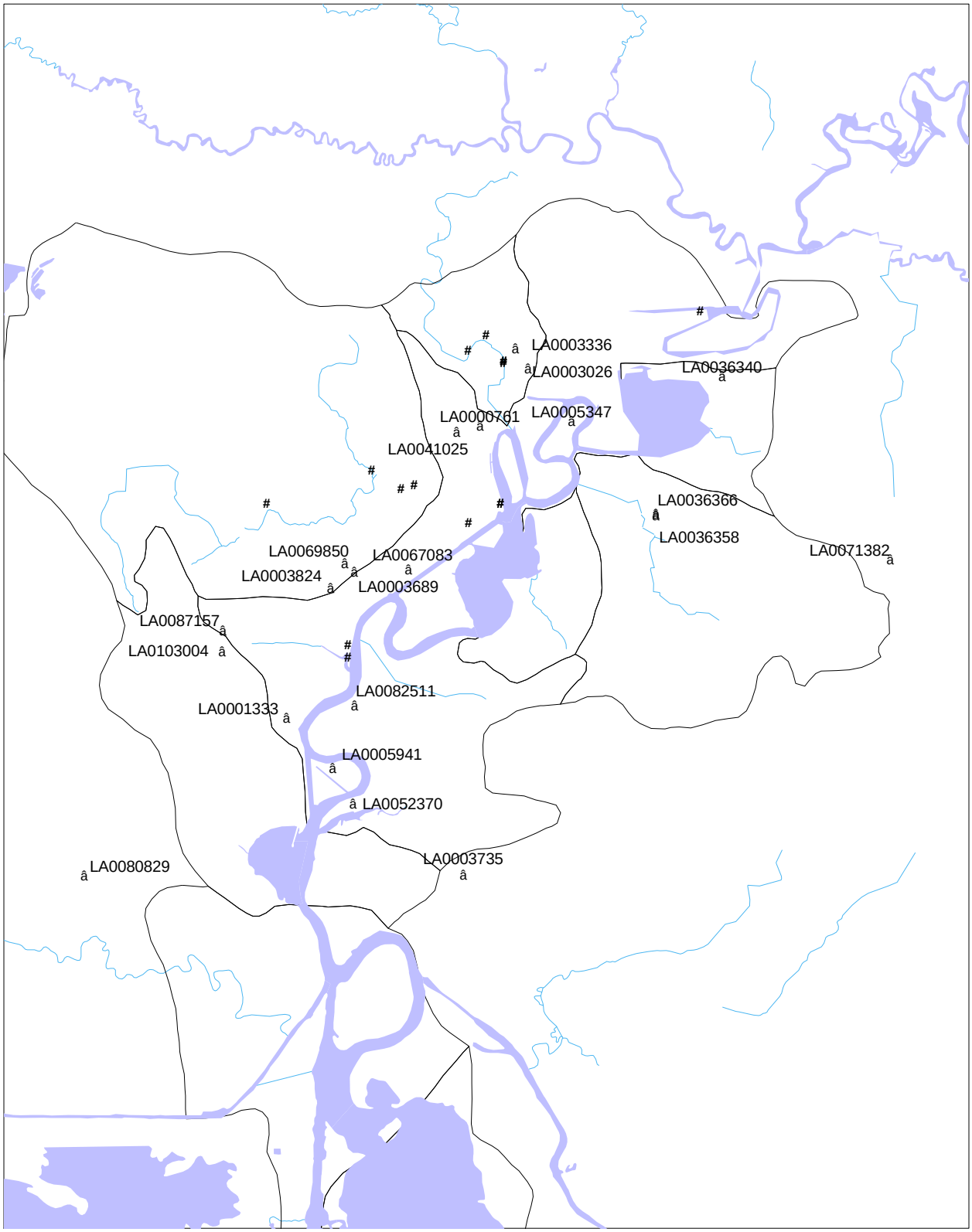

DDT Exceedances, Sediment

â Facilities with PCS Data

Figure C-8. Zinc and Lead Exceedances

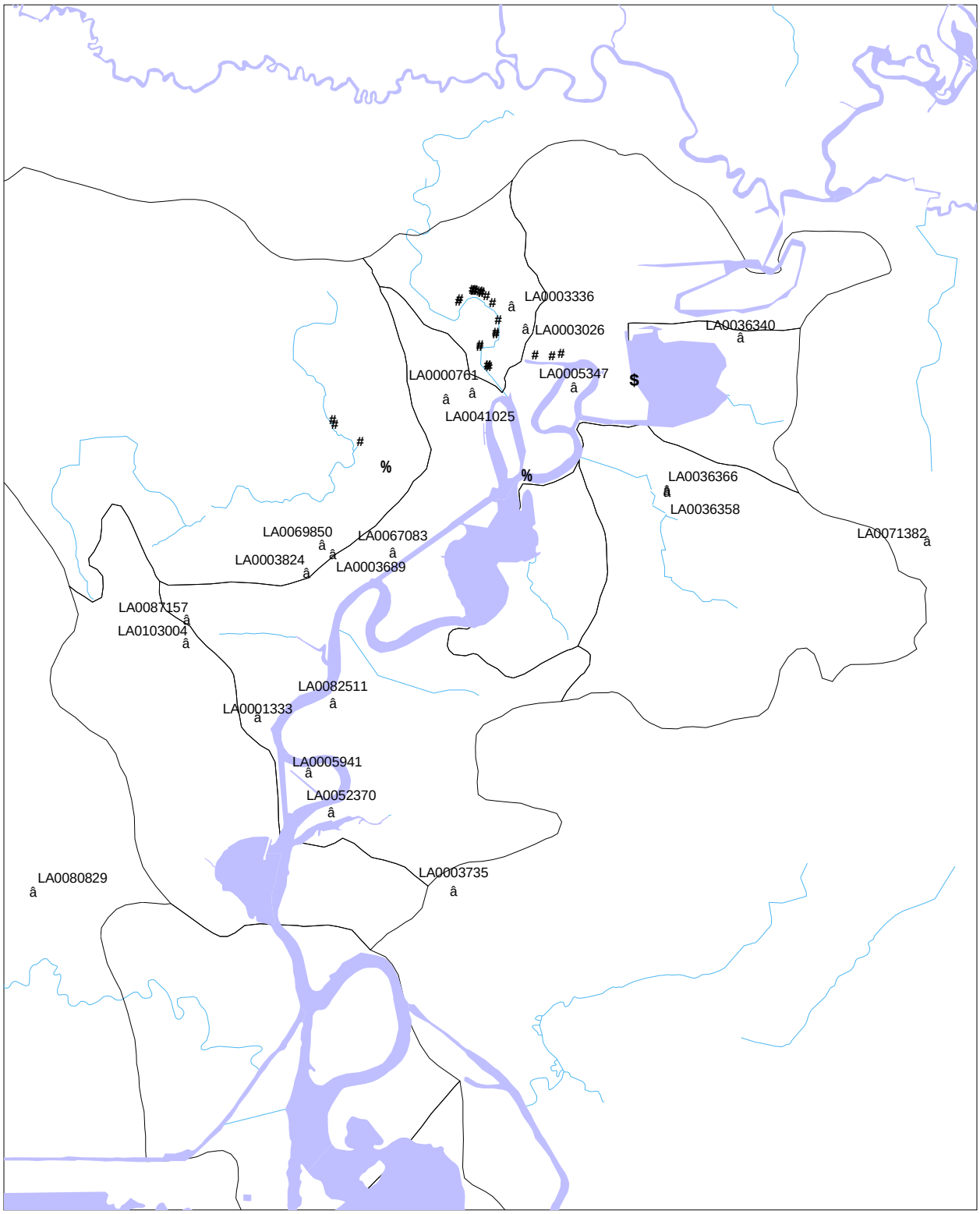

Zinc Exceedances, Sediment
$ Total Lead Exceedances, Water
% Dissolved Lead Exceedances, Water
â Facilities with PCS data

Figure C-9. Pollutant ESG Exceedances

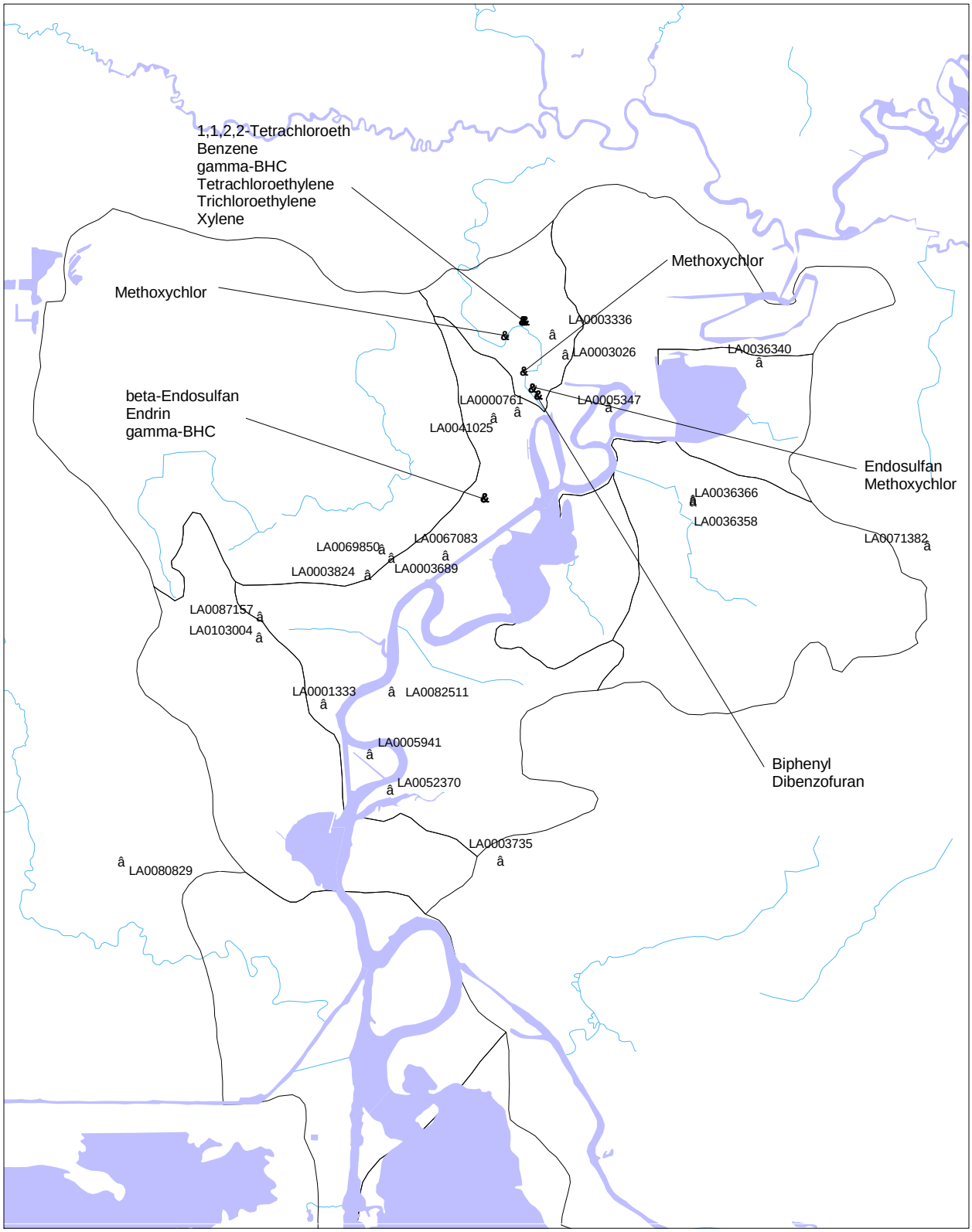

& ESG Exceedances, Sediment
â Facilities with PCS Data