


**Williams Pipeline
Operable Units**
Minnehaha County, South Dakota

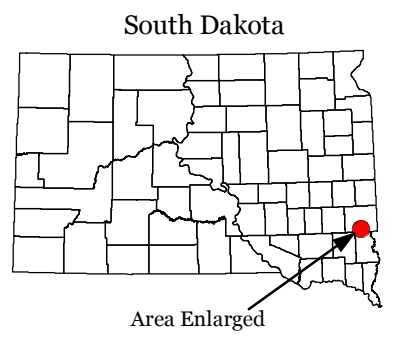
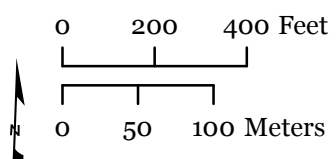
 NPL & Operable Unit Boundary

*ICs do not exist for this site.

Map Date: September 12, 2011

Map Projection: UTM, Meters, 14 North, NAD83

Data Sources: *Boundaries* - U.S. EPA Region 8 (2011);
Imagery - USDA NAIP 1-meter aerial photo (2008).



*Boundaries are based on the nature and extent of contamination and are subject to change.