





# Arizona Cotton Research And Protection Council

SUGESSTED USE OF TRAPPING AND MAP DATA SUBMITTED AS SUPPORTING DOCUMENTATION FOR  
SPECIAL LOCAL NEED REGISTRATION 24C, FOR BT COTTON  
FOR THE PURPOSE OF PINK BOLLWORM ERADICATION


SPATIALLY ANALYZED DATA  
NATIVE OR STERILE  
BY WEEK (USDA/ACRPC)  
(ELECTRONIC OR LARGE FORMAT)



DETERMINE GEOGRAPHIC AREA OF INTEREST BASED ON SPATIAL DATA



**VOLUME 1, FIGURE 3, MAP 1A OR 1B (ELECTRONIC FORMAT)**  
ZOOM IN ON TARGET AREA TO RETRIEVE FIELD NUMBERS  
ASSOCIATED WITH THE FIELD(S) IN QUESTION



VIEW SPECIFIC, WEEKLY, ASSOCIATED FIELD LEVEL DATA  
FROM  
**VOLUME 2, TABLE 1**  
OR  
**VOLUME 2, TABLE 2**