

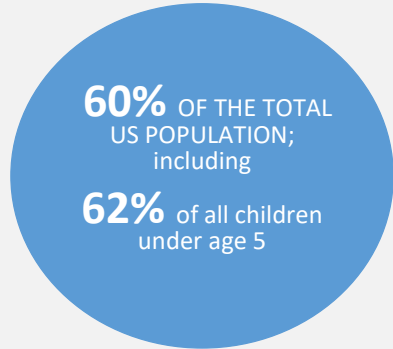
# OLEM Serves the American People

## Superfund, Brownfields, & RCRA CA Sites

AS OF FY19

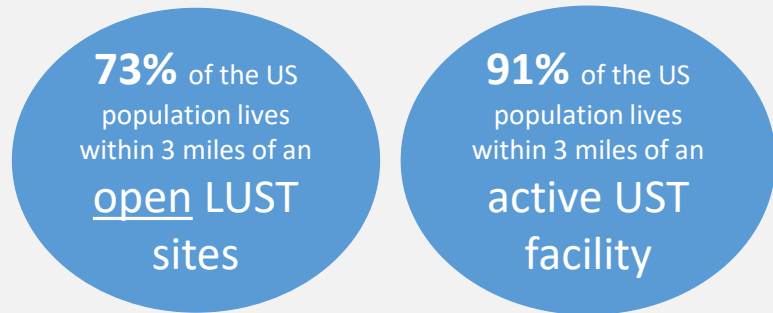


of a Superfund, RCRA Corrective Action, or Brownfields site, equal to:



NOTE: These estimates cover sites that have received OLEM funding, not the entire universe of contaminated land across the country. Data includes: (1) site information as of the end of FY2019 from SEMS, ACRES and RCRAInfo; (2) population data from the 2015-2018 American Community Survey; and (3) Superfund includes Remedial and Federal Facility final, deleted, and proposed National Priorities List (NPL) sites, as well as non-NPL Superfund Alternative Agreement sites.

## Open LUST Sites & Active UST Facilities



NOTE: These estimates cover the known open LUST and active UST facility universe across the country. Data include: (1) site information as of late-2018 to mid-2019 depending on the state from UST MAP by ORD & OUST; (2) LUST data does not include KY; (2) population data from the 2015-2018 American Community Survey.

## The Communities We Serve

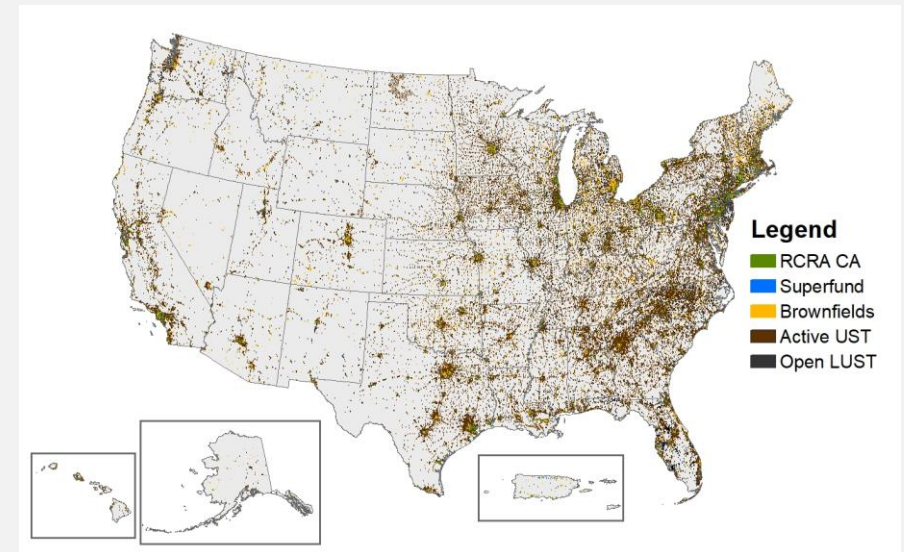
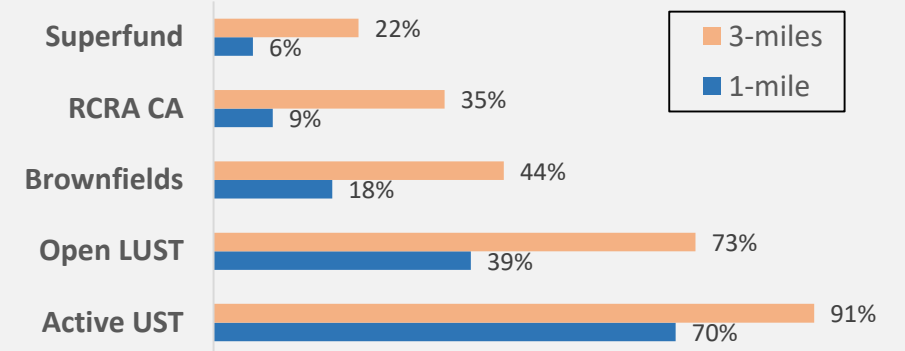
While there is no single way to characterize communities located near our sites, this population is more:

- minority,
- low income,
- linguistically isolated,
- less likely to have a high school education

than the U.S. population as a whole.

As a result, these communities may have fewer resources with which to address concerns about their health and the environment.

## Estimated Percent of US Population Living Within 1 Mile and 3 Miles (FY19)



Source: EPA, OLEM: SEMS, RCRA Info, ACRES and, ORD/OUST: UST/LUST Map