



National List of Beaches

March 2004

U.S. Environmental Protection Agency
Office of Water
1200 Pennsylvania Avenue, NW
Washington DC 20460

EPA-823-R-04-004



Contents

Introduction	1
<u>States</u>	
Alabama	3
Alaska	6
California	9
Connecticut	17
Delaware	21
Florida	22
Georgia	36
Hawaii	38
Illinois	45
Indiana	47
Louisiana	49
Maine	51
Maryland	53
Massachusetts	56
Michigan	70
Minnesota	80
Mississippi	82
New Hampshire	84
New Jersey	85
New York	92
North Carolina	99
Ohio	105
Oregon	107
Pennsylvania	109
Rhode Island	110
South Carolina	115
Texas	121
Virginia	126
Washington	129
Wisconsin	141
<u>Territories</u>	
American Samoa	145
Guam	147
Northern Mariana Islands	149
Puerto Rico	151
Virgin Islands	153
Additional Information	155



National List of Beaches

What is the National List of Beaches?

The Beaches Environmental Assessment and Coastal Health Act (BEACH Act) requires EPA to develop and publish a list of discrete coastal recreation waters adjacent to beaches or similar points of access that are used by the public. This document, the *National List of Beaches*, fulfills this requirement. This list is primarily organized by state and county. For some territories and Hawaii, the beaches are listed by island. Alaska's beaches are reported alphabetically. Beach names are listed with their monitoring status for the 2003 swimming season. We include only coastal and Great Lakes beaches in these lists. The list does not include beaches on inland waters because they are not subject to the BEACH Act.

This document gives both EPA and the public a national picture of the extent of monitoring of beach waters, and it will help EPA determine how to better implement the BEACH Act.

How did EPA get this information?

States and territories provided the information to EPA as of December 31, 2003. The table on this page lists the states and territories, the number of beaches they reported, and how many of those beaches were monitored.

How do I find more information about my state's List of Beaches?

Each state's list identifies their contact person. You can get more information from them.

How will this list change?

EPA will continue to receive information from states and territories about their beaches and intends to update this list periodically. EPA will publish notice in the Federal Register when we make revisions to the *National List of Beaches*.

For more information on the BEACH Act and the EPA Beaches Program, visit our website at: <http://www.epa.gov/waterscience/beaches>.

No. of Beaches Reported

State/Territory	Total * Beaches	Monitored	Not Monitored
Alabama	95	24	71
Alaska	167	0	167
California	356	242	114
Connecticut	190	65	125
Delaware	20	20	0
Florida	632	308	324
Georgia	38	14	24
Hawaii	376	50	326
Illinois	71	55	16
Indiana	30	25	5
Louisiana	16	0	16
Maine	45	30	15
Maryland	66	54	12
Massachusetts	806	806	0
Michigan	313	187	126
Minnesota	35	35	0
Mississippi	21	21	0
New Hampshire	15	15	0
New Jersey	325	325	0
New York	318	318	0
North Carolina	228	228	0
Ohio	47	47	0
Oregon	52	52	0
Pennsylvania	12	10	2
Rhode Island	234	70	164
South Carolina	299	24	275
Texas	166	50	116
Virginia	47	46	1
Washington	659	34	625
Wisconsin	113	112	1
American Samoa	58	38	20
Guam	66	29	37
N. Mariana Islands	74	74	0
Puerto Rico	65	20	45
Virgin Islands	44	44	0
Totals	6,099	3,472	2,627

* Only coastal beaches are included in these lists

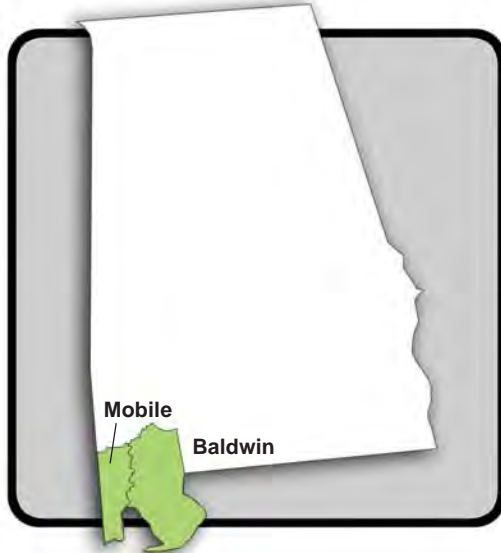
States and Territories in the National List of Beaches





Alabama

Counties included in
Alabama's List of Beaches



No. of Beaches Reported			
County	Total [*] Beaches	Monitored	Not Monitored
Baldwin	90	20	70
Mobile	5	4	1
Totals	95	24	71

* Only coastal beaches are included in these lists

For more information about
Alabama's List of Beaches contact:

Suzi Farr
Alabama Department of Environmental Management
2204 Perimeter Rd.
Mobile, AL 36615
TEL: (251) 450-3400
E-MAIL: sfarr@adem.state.al.us

List of Beaches

COUNTY	BEACH NAME	MONITORING STATUS
BALDWIN	10TH STREET ACCESS	NOT MONITORED
	13TH STREET ACCESS	NOT MONITORED
	5TH STREET ACCESS	NOT MONITORED
	6TH STREET ACCESS	NOT MONITORED
	7TH STREET ACCESS	NOT MONITORED
	ALABAMA POINT (GULF OF MEXICO)	MONITORED
	ALABAMA POINT (PERDIDO PASS)	NOT MONITORED
	ANDERSON STREET	NOT MONITORED
	BARKLAY AVE.	NOT MONITORED
	BATTLES RD	NOT MONITORED
	BAY AVE.	NOT MONITORED
	BAY FRONT PARK (DAPHNE)	NOT MONITORED
	BAY SIDE DRIVE	NOT MONITORED
	BAYOU DRIVE	NOT MONITORED
	BEAR POINT CIVIC ASSOCIATION	MONITORED
	BELROSE AVE. DAPHNE	NOT MONITORED
	BERNARD COURT	NOT MONITORED
	BOGGY POINT	MONITORED
	BON SECOUR NATIONAL WILDLIFE REFUGE	MONITORED
	BOYKIN STREET ACCESS	NOT MONITORED
	BUCHANAN STREET ACCESS	NOT MONITORED
	CABANA BEACH ASSOCIATION	NOT MONITORED
	CAMP BALDWIN	NOT MONITORED
	CAMP BECKWITH	MONITORED
	CAMP DIXIE	MONITORED

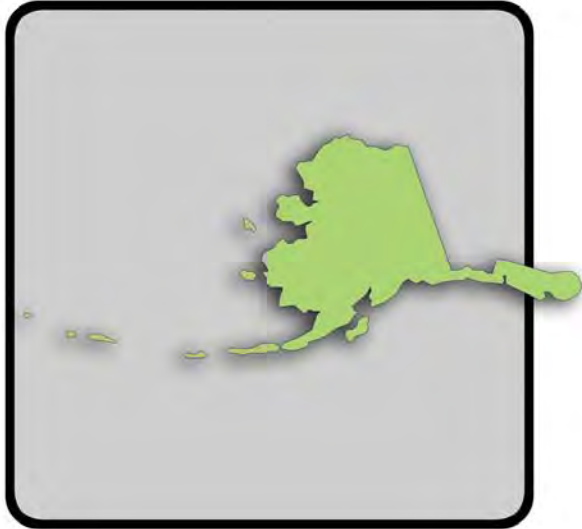
COUNTY	BEACH NAME	MONITORING STATUS		
BALDWIN (con't)	CEDAR ST.		NOT MONITORED	
	CEDAR ST. E		NOT MONITORED	
	CHOCTAW ROAD NORTH		NOT MONITORED	
	COTTON BAYOU	MONITORED		
	CYPRESS AVE.		NOT MONITORED	
	ESCAMBIA AVE.		NOT MONITORED	
	FAIRHOPE PUBLIC BEACH	MONITORED		
	FISH TRAP ACCESS		NOT MONITORED	
	FORT MORGAN NATIONAL PARK		NOT MONITORED	
	FORT MORGAN PUBLIC BEACH	MONITORED		
	GORE ROAD		NOT MONITORED	
	GULF COAST REMAINDER		NOT MONITORED	
	GULF SHORES PUBLIC BEACH	MONITORED		
	GULF STATE PARK - PAVILION	MONITORED		
	HAUPT ROAD		NOT MONITORED	
	HOLLY AVE.		NOT MONITORED	
	JOSAPHINE PARK		NOT MONITORED	
	KEE AVE.	MONITORED		
	KOA CAMPGROUND	MONITORED		
	LAFITE ROAD		NOT MONITORED	
	LAINE COURT PARK		NOT MONITORED	
	LITTLE LAGOON PASS BEACH	MONITORED		
	LIVE OAK		NOT MONITORED	
	MARJON LANE		NOT MONITORED	
	MARY ANN NELSON BEACH	MONITORED		
	MAY DAY PARK	MONITORED		
	MCDONALD AVE.		NOT MONITORED	
	MOBILE AVE.		NOT MONITORED	
	MONTGOMERY AVE.		NOT MONITORED	
	MORGANTOWN PARK		NOT MONITORED	
	MULLET DR.		NOT MONITORED	
	MURPHY LANE		NOT MONITORED	
	N. MOBILE ST/PERDIDO AVE.		NOT MONITORED	
	NAVY COVE		NOT MONITORED	
	NORTH ROAD		NOT MONITORED	
	OAK ST. #91		NOT MONITORED	
	ORANGE BEACH WATERFRONT PARK	MONITORED		
	ORANGE STREET PIER/BEACH	MONITORED		
	OUR ROAD		NOT MONITORED	
	PALMETTO AVE.		NOT MONITORED	
	PELLICAN PT.		NOT MONITORED	
	PENSACOLA AVE.		NOT MONITORED	
	PERDIDO BAY REC. BEACH		NOT MONITORED	
	PINEWOOD AVE.		NOT MONITORED	
	PIRATE'S COVE	MONITORED		
	PONCE DE LEON ANNEX		NOT MONITORED	
	PONCE DE LEON COURT LOT 35		NOT MONITORED	
	PONCE DE LEON COURT LOT 50		NOT MONITORED	
	PONCE DE LEON COURT LOT 51		NOT MONITORED	
	PONCE DE LEON DR ACCESS EAST		NOT MONITORED	
	PONCE DE LEON DR PUBLIC ACCESS		NOT MONITORED	
	RANDOLF RD.		NOT MONITORED	
	RESTER ST.		NOT MONITORED	
	ROMAR BEACH		NOT MONITORED	
	SEA CLIFF DR.		NOT MONITORED	
	SEABRIGHT AVE.		NOT MONITORED	
	SIBLEY ST/STEADMAN'S LANDING		NOT MONITORED	
	SOUTH WILSON BLVD		NOT MONITORED	
	SUNSET DR.		NOT MONITORED	
	VILLAGE PT. FOUNDATION		NOT MONITORED	
	VOLANTA AVE.	MONITORED		
	WOLF BAY LODGE		NOT MONITORED	
	WYDELL ST.		NOT MONITORED	
	YUPON AVE.		NOT MONITORED	
	ZUNDALL LANE		NOT MONITORED	
		NO. OF BEACHES	BEACHES MONITORED	BEACHES NOT MONITORED
		90	20	70

**COUNTY
TOTALS**

COUNTY	BEACH NAME	MONITORING STATUS	
MOBILE	BAY FRONT PARK		NOT MONITORED
	DAUPHIN ISLAND EAST END	MONITORED	
	DAUPHIN ISLAND PUBLIC BEACH	MONITORED	
	DOG RIVER AT ALBA CLUB	MONITORED	
	FOWL RIVER AT HW 193	MONITORED	
COUNTY TOTALS	<u>NO. OF BEACHES</u> 5	<u>BEACHES MONITORED</u> 4	<u>BEACHES NOT MONITORED</u> 1



Alaska



No. of Beaches Reported		
Total *	Monitored	Not Monitored
167	0	167

* Only coastal beaches are included

For more information about
Alaska's List of Beach Waters contact:

Rebecca Smith
Alaska Department of Environmental Conservation
Juneau, AK

TEL.: (907) 465-5134

E-MAIL: rebecca_smith@dec.state.ak.us

List of Beaches

BEACH NAME

MONITORING STATUS

7-MILE BEACH	NOT MONITORED
AGAMIGIK BAY	NOT MONITORED
AIRPORT BEACH - NORTH END	NOT MONITORED
AIRSTRIPE BEACH	NOT MONITORED
ALL OF ROCKY PASS	NOT MONITORED
AMALGA HARBOR	NOT MONITORED
ANCHOR POINT TO HAPPY VALLEY CREEK	NOT MONITORED
BATTERY POINT	NOT MONITORED
BAYVIEW	NOT MONITORED
BEACH	NOT MONITORED
BEACH IN FRONT OF KAKE	NOT MONITORED
BEAR PAW BEACH	NOT MONITORED
BETTON ISLAND MARINE PARK (PROPOSED)	NOT MONITORED
BLACK SANDS BEACH	NOT MONITORED
BLANK INLET	NOT MONITORED
BLUFF POINT TO ANCHOR POINT	NOT MONITORED
BOY SCOUT BEACH	NOT MONITORED
BROAD BAY	NOT MONITORED
BROAD BAY FALLS	NOT MONITORED
BUSKIN BEACH	NOT MONITORED
CANNERY POINT	NOT MONITORED
CAPE DENBEIBH	NOT MONITORED
CBJ PT. BRIDGET NATURAL AREA PARK	NOT MONITORED
CHAICHEI ISLAND	NOT MONITORED
CHEFORNAK BEACH	NOT MONITORED
CHILKAT RIVER BEACHES	NOT MONITORED
CHILKAT STATE PARK	NOT MONITORED
CLARK'S POINT BEACH	NOT MONITORED
CLIFF POINT BEACH	NOT MONITORED

BEACH NAME**MONITORING STATUS**

COAST GUARD BEACH	NOT MONITORED
COASTAL REGION OF THE Y-K DELTA	NOT MONITORED
CROW ISLAND BEACH	NOT MONITORED
DAGO CREEK TO EGEGIK	NOT MONITORED
DALL BAY MARINE PARK (PROPOSED)	NOT MONITORED
DOCK POINT/HARBOR COVE	NOT MONITORED
DOUGLAS HARBOR/BOAT RAMP	NOT MONITORED
DUPONT/POINT BISHOP	NOT MONITORED
DYEA FLATS	NOT MONITORED
EAGLE BEACH	NOT MONITORED
EAST BEACH	NOT MONITORED
ECHO COVE	NOT MONITORED
EEK FRONT	NOT MONITORED
ENGLISH BAY	NOT MONITORED
ENTIRE LISIANSKI INLET & STRAIT	NOT MONITORED
FRED'S CREEK	NOT MONITORED
GARTEENI INLET TO TIDAL FLATS	NOT MONITORED
GEM COVE	NOT MONITORED
GEORGE INLET CANNERY	NOT MONITORED
GODDARD HOT SPRINGS	NOT MONITORED
GORBATCH BEACH	NOT MONITORED
GRANT COVE	NOT MONITORED
GRANT ISLAND BEACH	NOT MONITORED
GRINDALL ISLAND BEACH	NOT MONITORED
HALIBUT POINT RECREATION AREA	NOT MONITORED
HARRIS AND AURORA HARBORS	NOT MONITORED
HEAD OF PASSAGE CANAL	NOT MONITORED
HERRING COVE AND TIDAL MEADOW	NOT MONITORED
HOLIDAY BEACH	NOT MONITORED
HUMPY COVE	NOT MONITORED
INSIDE REEF	NOT MONITORED
JOHN BROWN'S BEACH	NOT MONITORED
KALSIN BAY BEACH	NOT MONITORED
KANAKANAK BEACH	NOT MONITORED
KING SALMON BEACH	NOT MONITORED
KINGS MILL BEACH	NOT MONITORED
KIVALINA BEACH	NOT MONITORED
KVICHAK BAY	NOT MONITORED
LAKE GERTRUDE BEACH	NOT MONITORED
LEASK COVE	NOT MONITORED
LETNIKOF COVE	NOT MONITORED
LITTLE SOUTH AMERICA 1	NOT MONITORED
LITTLE SOUTH AMERICA 2	NOT MONITORED
LITTLE SOUTH AMERICA 3	NOT MONITORED
LITTLE SOUTH AMERICA 4	NOT MONITORED
LONG BEACH	NOT MONITORED
LOPP LAGOON	NOT MONITORED
LUKANIN BEACH	NOT MONITORED
LUTAK INLET	NOT MONITORED
MAHONEY INLET	NOT MONITORED
MAYFLOWER BEACH	NOT MONITORED
MENDENHALL WETLANDS STATE GAME REFUGE	NOT MONITORED
MILL BAY BEACH	NOT MONITORED
MISSION BEACH	NOT MONITORED
MONASHKA BEACH	NOT MONITORED
MORRIS COVE	NOT MONITORED
MOSER BAY	NOT MONITORED
MOUNTAIN POINT/SURPRISE BEACH	NOT MONITORED
MYRTLE CREEK BEACH	NOT MONITORED
NAKNEK RIVER	NOT MONITORED
NARROW CAPE/SACRAMENTO RIVER BEACH	NOT MONITORED
NATEEKIN BAY	NOT MONITORED
NEAR ISLAND NORTHEAST BEACH	NOT MONITORED
NORA'S POINT	NOT MONITORED
NORTH BEACH E.	NOT MONITORED
NORTH BEACH W.	NOT MONITORED
NORTH DOUGLAS BOAT RAMP	NOT MONITORED
O'BRIAN CREEK-BOAT HARBOR	NOT MONITORED
OCEAN BEACH	NOT MONITORED

BEACH NAME**MONITORING STATUS**

OUTER POINT BEACH TRAIL	NOT MONITORED
OUTSIDE STRAIT REEF	NOT MONITORED
PASAGSHAK BEACH	NOT MONITORED
PEACE OF MIND CABIN	NOT MONITORED
PETER PAN - SPIT BEACH	NOT MONITORED
PILLER CREEK BEACH	NOT MONITORED
PIRATE'S COVE	NOT MONITORED
PIRATE'S COVE	NOT MONITORED
PORT KRESTOF	NOT MONITORED
PORTAGE COVE/BOAT HARBOR	NOT MONITORED
PT. BRIDGET STATE PARK	NOT MONITORED
PT. WORONZOF TO PT. CAMPBELL	NOT MONITORED
RAMSITE BEACH	NOT MONITORED
RED COVE	NOT MONITORED
REFUGE COVE	NOT MONITORED
ROADSIDE BEACH	NOT MONITORED
ROSALYN BEACH	NOT MONITORED
ROTARY BEACH (BUGGE BEACH)	NOT MONITORED
SALMON RANCH BEACH	NOT MONITORED
SALT LAGOON BEACH	NOT MONITORED
SALT LAGOON CREEK	NOT MONITORED
SANDOLLAR BEACH	NOT MONITORED
SANDY BEACH	NOT MONITORED
SANDY BEACH	NOT MONITORED
SANDY BEACH	NOT MONITORED
SANDY BEACH	NOT MONITORED
SANDY BEACH	NOT MONITORED
SCANDINAVIAN BEACH	NOT MONITORED
SECOND BEACH (BLACK POINT)	NOT MONITORED
SETTLERS COVE	NOT MONITORED
SHATOOLIK BEACH	NOT MONITORED
SHEEP CREEK	NOT MONITORED
SHOT GUN COVE	NOT MONITORED
SHOUP BAY	NOT MONITORED
SHRINE OF ST. THERESE	NOT MONITORED
SILVER BEACH	NOT MONITORED
SMITTY'S COVE	NOT MONITORED
SMUGGLERS COVE	NOT MONITORED
SNAG POINT	NOT MONITORED
SOUTH END OF ROCKY PASS	NOT MONITORED
SOUTH POINT HIGGINS BEACH	NOT MONITORED
SOUTH SPIT TO CINDER RIVER	NOT MONITORED
SPRUCE CAPE BEACH	NOT MONITORED
STARRGARIN	NOT MONITORED
STURGILL'S LANDING	NOT MONITORED
SUMMER BAY	NOT MONITORED
SUNSHINE COVE/YANKEE COVE	NOT MONITORED
SWAN LAKE DOCK	NOT MONITORED
SWEAT LODGE BEACH	NOT MONITORED
TEE HARBOR	NOT MONITORED
THREE ENTRANCE BAY	NOT MONITORED
THUMBS UP COVE	NOT MONITORED
TIN CITY TO CAPE YORK	NOT MONITORED
TOGIK BAY	NOT MONITORED
TOGIK COASTAL AREA	NOT MONITORED
TONY KNOWLES COASTAL TRAIL	NOT MONITORED
TOTEM BIGHT STATE PARK	NOT MONITORED
TSA COVE	NOT MONITORED
UGADAGA BAY	NOT MONITORED
UNKNOWN	NOT MONITORED
VALLENAR BAY	NOT MONITORED
W. MINERAL CREEK BEACH	NOT MONITORED
WALES TO SINVOROK	NOT MONITORED
WALES TO TIN CITY	NOT MONITORED
WEST BEACH	NOT MONITORED
WHISKY BILL BEACH	NOT MONITORED
WHITE MOUNTAIN BEACH	NOT MONITORED
WHITE RIVER ESTUARY	NOT MONITORED
YAKUTANIA	NOT MONITORED



California

Counties included in California's List of Beaches



For more information about California's List of Beaches contact:

Ms. Robin McCraw
 California State Water Resources Control Board
 TEL: (916) 341-5547
 E-MAIL: rmccraw@exec.swrcb.ca.gov

No. of Beaches Reported

County	Total * Beaches	Monitored	Not Monitored
Del Norte	12	0	12
Humboldt	28	4	24
Los Angeles	38	27	11
Marin	23	23	0
Mendocino	23	6	17
Monterey	27	18	9
Orange	21	21	0
San Diego	27	26	1
San Francisco	8	8	0
San Luis Obispo	11	5	6
San Mateo	40	21	19
Santa Barbara	36	21	15
Santa Cruz	22	22	0
Sonoma	7	7	0
Ventura	33	33	0
Totals	356	242	114

* Only coastal beaches are included in these lists

List of Beaches

COUNTY	BEACH NAME	MONITORING STATUS	
DEL NORTE	BEACHFRONT PARK	NOT MONITORED	
	CLIFFORD KAMPH MEMORIAL PARK	NOT MONITORED	
	CRESCENT BEACH	NOT MONITORED	
	ENDERTS BEACH	NOT MONITORED	
	HIGH BLUFF BEACH	NOT MONITORED	
	KELLOGG BEACH	NOT MONITORED	
	LAKE EARL WILDLIFE AREA BEACHES	NOT MONITORED	
	PEBBLE BEACH	NOT MONITORED	
	PELICAN BAY STATE BEACH	NOT MONITORED	
	POINT ST. GEORGE	NOT MONITORED	
	SOUTH BEACH	NOT MONITORED	
	WILSON CREEK BEACH	NOT MONITORED	
COUNTY TOTALS	NO. OF BEACHES	BEACHES MONITORED	BEACHES NOT MONITORED
	12	0	12

COUNTY	BEACH NAME	MONITORING STATUS	
HUMBOLDT	AGATE BEACH		NOT MONITORED
	BAKER BEACH		NOT MONITORED
	BIG LAGOON		NOT MONITORED
	BLACK SANDS BEACH		NOT MONITORED
	CARRUTHERS COVE BEACH		NOT MONITORED
	CENTERVILLE BEACH		NOT MONITORED
	CLAM BEACH CO. PARK	MONITORED	
	COLLEGE COVE		NOT MONITORED
	CRAB CO. PARK		NOT MONITORED
	DEAD MAN'S BEACH		NOT MONITORED
	DRY LAGOON		NOT MONITORED
	EEL RIVER STATE WILDLIFE AREA		NOT MONITORED
	FRESHWATER LAGOON		NOT MONITORED
	GOLD BLUFFS BEACH		NOT MONITORED
	HIDDEN BEACH		NOT MONITORED
	INDIAN BEACH		NOT MONITORED
	LITTLE BLACK SANDS BEACH		NOT MONITORED
	LITTLE RIVER STATE BEACH		NOT MONITORED
	LUFFENHOLTZ BEACH	MONITORED	
	MAD RIVER BEACH CO. PARK		NOT MONITORED
	MATTOLE RIVER BEACH		NOT MONITORED
	MOONSTONE BEACH	MONITORED	
	REDWOOD CREEK BEACH		NOT MONITORED
	SAMOA DUNES REC. AREA		NOT MONITORED
	SHELTER COVE		NOT MONITORED
	SOUTH SPIT		NOT MONITORED
	STONE LAGOON		NOT MONITORED
	TRINIDAD STATE BEACH	MONITORED	

COUNTY TOTALS	NO. OF BEACHES	BEACHES MONITORED	BEACHES NOT MONITORED
	28	4	24

LOS ANGELES	ARMARILLO BEACH		NOT MONITORED
	BIG ROCK BEACH	MONITORED	
	CARBON BEACH		NOT MONITORED
	CORAL BEACH	MONITORED	
	DAN BLOCKER COUNTY BEACH	MONITORED	
	DOCKWEILER STATE BEACH	MONITORED	
	EL MATADOR STATE BEACH		NOT MONITORED
	EL PESCADOR STATE BEACH		NOT MONITORED
	ESCONDIDO BEACH	MONITORED	
	HERMOSA BEACH	MONITORED	
	INNER CABRILLO BEACH	MONITORED	
	LA COSTA BEACH		NOT MONITORED
	LA PIEDRA STATE BEACH		NOT MONITORED
	LAS FLORES BEACH		NOT MONITORED
	LAS TUNAS COUNTY BEACH		NOT MONITORED
	LEO CARILLO STATE BEACH	MONITORED	
	LONG BEACH	MONITORED	
	MALIBU BEACH	MONITORED	
	MALIBU LAGOON STATE BEACH	MONITORED	
	MANHATTAN BEACH	MONITORED	
	MOTHERS BEACH	MONITORED	
	NICHOLAS CANYON BEACH	MONITORED	
	OUTER CABRILLO BEACH	MONITORED	
	POINT FERMIN PARK	MONITORED	
	PORTUGUESE BEND	MONITORED	
	PUERCO BEACH		NOT MONITORED
	REDONDO BEACH	MONITORED	
	ROBERT MEYER MEMORIAL STATE BEACH		NOT MONITORED
	ROYAL PALMS	MONITORED	
	SANTA MONICA STATE BEACH	MONITORED	
	SOUTH TOPANGA STATE BEACH		NOT MONITORED
	SOUTH WILL ROGERS STATE BEACH	MONITORED	
SURFRIDER BEACH	MONITORED		
TOPANGA STATE BEACH	MONITORED		

COUNTY	BEACH NAME	MONITORING STATUS	
LOS ANGELES (con't)	TORRANCE BEACH	MONITORED	
	VENICE CITY BEACH	MONITORED	
	WILL ROGERS STATE BEACH	MONITORED	
	ZUMA BEACH	MONITORED	

COUNTY TOTALS	NO. OF BEACHES	BEACHES MONITORED	BEACHES NOT MONITORED
	38	27	11

MARIN	BOLINAS BEACH	MONITORED	
	CHICKEN RANCH BEACH	MONITORED	
	CHINA CAMP	MONITORED	
	DILLON BEACH	MONITORED	
	DRAKE'S BEACH	MONITORED	
	DRAKE'S ESTERO	MONITORED	
	GOLDEN HINDE	MONITORED	
	HEART'S DESIRE	MONITORED	
	HORSESHOE COVE	MONITORED	
	KEHOE BEACH	MONITORED	
	LAWSON'S LANDING	MONITORED	
	LIMANTOUR BEACH	MONITORED	
	MARSHALL BEACH	MONITORED	
	MCCLURES BEACH	MONITORED	
	MCNEARS BEACH	MONITORED	
	MILLER POINT	MONITORED	
	MILLERTON POINT	MONITORED	
	MUIR BEACH	MONITORED	
	PARADISE BEACH	MONITORED	
	RODEO BEACH (CHRONKITE)	MONITORED	
SCHOONMAKER BEACH	MONITORED		
SHELL BEACH	MONITORED		
STINSON BEACH	MONITORED		

COUNTY TOTALS	NO. OF BEACHES	BEACHES MONITORED	BEACHES NOT MONITORED
	23	23	0

MENDOCINO	ALBION RIVER		NOT MONITORED
	ANCHOR BAY		NOT MONITORED
	ARENA COVE		NOT MONITORED
	BIG RIVER-MENDOCINO BAY/HEADLANDS SP	MONITORED	
	CASPAR HEADLANDS SB	MONITORED	
	CHADBOURNE GULCH		NOT MONITORED
	GLASS BEACH		NOT MONITORED
	GREENWOOD SB		NOT MONITORED
	GUALALA RIVER		NOT MONITORED
	HARE CREEK		NOT MONITORED
	IRISH BEACH		NOT MONITORED
	JUG HANDLE STATE RESERVE		NOT MONITORED
	MACKERRICHER SP	MONITORED	
	MANCHESTER SB		NOT MONITORED
	NAVARRO RIVER REDWOOD SP	MONITORED	
	NOYO RIVER		NOT MONITORED
	PUDDING CREEK		NOT MONITORED
	RUSSIAN GULCH SP		NOT MONITORED
	SCHOONER BAY		NOT MONITORED
	TEN MILE RIVER		NOT MONITORED
	VAN DAMME SP	MONITORED	
	VIRGIN CREEK	MONITORED	
	WESTPORT/UNION LANDING		NOT MONITORED

COUNTY TOTALS	NO. OF BEACHES	BEACHES MONITORED	BEACHES NOT MONITORED
	23	6	17

COUNTY	BEACH NAME	MONITORING STATUS	
MONTEREY	ANDREW MOLERA		NOT MONITORED
	ASILOMAR	MONITORED	
	CARMEL BEACH @ OCEAN AVE	MONITORED	
	CARMEL RIVER BEACH	MONITORED	
	DEL MONTE BEACH	MONITORED	
	FORT ORD DUNES		NOT MONITORED
	GARRAPATA STATE BEACH	MONITORED	
	JOHN LITTLE		NOT MONITORED
	JULIA PFEIFFER BURNS		NOT MONITORED
	LIMEKILN		NOT MONITORED
	LOVER'S POINT	MONITORED	
	MARINA	MONITORED	
	MARINA BEACH	MONITORED	
	MONASTERY BEACH	MONITORED	
	MONTEREY	MONITORED	
	MONTEREY BEACH HOTEL	MONITORED	
	MOSS LANDING BEACH	MONITORED	
	MOSS LANDING STATE BEACH	MONITORED	
	POINT LOBOS STATE RESERVE		NOT MONITORED
	POINT SUR SHP		NOT MONITORED
	SALINAS RIVER		NOT MONITORED
	SAN CARLOS BEACH	MONITORED	
	SPANISH BAY BEACH	MONITORED	
	STILLWATER COVE	MONITORED	
	SUNSET DR. @ ARENA	MONITORED	
	VALLEY VIEW @ SCENIC	MONITORED	
	ZMUDOWSKI STATE BEACH		NOT MONITORED

COUNTY TOTALS

NO. OF BEACHES
27

BEACHES MONITORED
18

BEACHES NOT MONITORED
9

ORANGE	ALISO COUNTY BEACH	MONITORED	
	BOLSA CHICA STATE BEACH PARK	MONITORED	
	CAPISTRANO BEACH	MONITORED	
	CRYSTAL COVE STATE PARK	MONITORED	
	DANA POINT HARBOR	MONITORED	
	DOHENY STATE BEACH PARK	MONITORED	
	EMERALD BAY	MONITORED	
	HUNTINGTON CITY BEACH	MONITORED	
	HUNTINGTON CITY BEACH	MONITORED	
	HUNTINGTON HARBOUR	MONITORED	
	HUNTINGTON STATE BEACH	MONITORED	
	LAGUNA BEACH	MONITORED	
	MONARCH BEACH	MONITORED	
	NEWPORT BAY	MONITORED	
	NEWPORT BEACH	MONITORED	
	POCHE COUNTY BEACH	MONITORED	
	SALT CREEK COUNTY BEACH PARK	MONITORED	
	SAN CLEMENTE CITY BEACH	MONITORED	
	SAN CLEMENTE STATE BEACH	MONITORED	
	SEAL BEACH/SURFSIDE	MONITORED	
SUNSET COUNTY BEACH	MONITORED		

COUNTY TOTALS

NO. OF BEACHES
21

BEACHES MONITORED
21

BEACHES NOT MONITORED
0

SAN DIEGO	BORDER FIELD STATE PARK	MONITORED	
	CAMP PENDLETON	MONITORED	
	CARDIFF STATE BEACH	MONITORED	
	CARLSBAD CITY BEACH	MONITORED	
	CARLSBAD STATE BEACH	MONITORED	
	CORONADO CITY BEACHES	MONITORED	
	DEL MAR CITY BEACH	MONITORED	
	ENCINITAS CITY BEACH	MONITORED	
	IMPERIAL BEACH CITY BEACH	MONITORED	

COUNTY	BEACH NAME	MONITORING STATUS	
SAN DIEGO (con't)	LA JOLLA BEACHES	MONITORED	
	LA JOLLA SHORES BEACH	MONITORED	
	MISSION BAY	MONITORED	
	MISSION BEACH	MONITORED	
	OCEAN BEACH	MONITORED	
	OCEANSIDE CITY BEACH	MONITORED	
	PACIFIC BEACH	MONITORED	
	SAN DIEGO BAY	MONITORED	
	SAN ELIJO STATE BEACH	MONITORED	
	SAN ONOFRE STATE BEACH	MONITORED	
	SILVER STRAND STATE BEACH	MONITORED	
	SOLANA BEACH	MONITORED	
	SOUTH CARLSBAD STATE BEACH	MONITORED	
	SUNSET CLIFFS PARK	MONITORED	
	TIJUANA SLOUGH NATIONAL WILDLIFE REFUGE	MONITORED	
	TORREY PINES CITY BEACH		NOT MONITORED
	TORREY PINES STATE BEACH	MONITORED	
WINDANSEA BEACH	MONITORED		
COUNTY TOTALS	<u>NO. OF BEACHES</u> 27	<u>BEACHES MONITORED</u> 26	<u>BEACHES NOT MONITORED</u> 1
SAN FRANCISCO	AQUATIC PARK	MONITORED	
	BAKER BEACH	MONITORED	
	CHINA BEACH	MONITORED	
	CRISSY FIELD BEACH	MONITORED	
	JACK RABBIT BEACH	MONITORED	
	OCEAN BEACH	MONITORED	
	SUNNYDALE COVE	MONITORED	
	WINDSURFER CIRCLE	MONITORED	
COUNTY TOTALS	<u>NO. OF BEACHES</u> 8	<u>BEACHES MONITORED</u> 8	<u>BEACHES NOT MONITORED</u> 0
SAN LUIS OBISPO	AVILA BEACH	MONITORED	
	CAYUCOS BEACH	MONITORED	
	HEARST MEMORIAL STATE BEACH		NOT MONITORED
	LEFFINGWELL BEACH		NOT MONITORED
	MOONSTONE BEACH		NOT MONITORED
	MORRO BAY CITY BEACH	MONITORED	
	N MORRO STRAND STATE BEACH		NOT MONITORED
	OCEANO DUNES STATE REC AREA		NOT MONITORED
	PISMO STATE BEACH	MONITORED	
	S MORRO STRAND STATE BEACH	MONITORED	
SAN SIMEON BEACH		NOT MONITORED	
COUNTY TOTALS	<u>NO. OF BEACHES</u> 11	<u>BEACHES MONITORED</u> 5	<u>BEACHES NOT MONITORED</u> 6
SAN MATEO	ANO NUEVO STATE REFUGE		NOT MONITORED
	AQUATIC PARK	MONITORED	
	BEAN HOLLOW STATE BEACH	MONITORED	
	CAPISTRANO BLVD. BEACH	MONITORED	
	COYOTE POINT COUNTY PARK	MONITORED	
	DUNES BEACH		NOT MONITORED
	EL GRANDADA		NOT MONITORED
	ELMAR BEACH		NOT MONITORED
	FITZGERALD MARINE (MOSS BEACH)	MONITORED	
	FRANCIS STATE BEACH	MONITORED	
	GAZOS CREEK ACCESS	MONITORED	
GRAY WHALE STATE BEACH	MONITORED		

COUNTY	BEACH NAME	MONITORING STATUS	
SAN MATEO (con't)	LAKESHORE	MONITORED	
	MANOR BEACH		NOT MONITORED
	MARTIN'S BEACH		NOT MONITORED
	MAVERICK'S BEACH		NOT MONITORED
	MIRAMAR		NOT MONITORED
	MONTARA BEACH	MONITORED	
	MORI POINT		NOT MONITORED
	NAPLES BEACH		NOT MONITORED
	PEBBLE BEACH (STATE)		NOT MONITORED
	PESCADERO STATE BEACH	MONITORED	
	PIGEON POINT BEACH		NOT MONITORED
	PILLAR POINT HARBOR	MONITORED	
	POMPONIO STATE BEACH	MONITORED	
	POPLAR BEACH		NOT MONITORED
	REDONDO BEACH		NOT MONITORED
	ROCKAWAY BEACH	MONITORED	
	ROOSEVELT STATE BEACH	MONITORED	
	ROSS'S COVE		NOT MONITORED
	SAN GREGORIO STATE BEACH	MONITORED	
	SAN PEDRO (PACIFICA STATE BEACH)	MONITORED	
	SAND BEACH		NOT MONITORED
	SHARP PARK	MONITORED	
	SHARP PARK	MONITORED	
	SURFER'S BEACH	MONITORED	
	THORNTON STATE BEACH		NOT MONITORED
	TUNITAS BEACH		NOT MONITORED
VALLEJO BEACH		NOT MONITORED	
VENICE STATE BEACH	MONITORED		

**COUNTY
TOTALS**

**NO. OF
BEACHES**
40

**BEACHES
MONITORED**
21

**BEACHES
NOT MONITORED**
19

SANTA BARBARA	1000 STEPS		NOT MONITORED
	ARROYO BURRO BEACH	MONITORED	
	ARROYO QUEMADO	MONITORED	
	BATES BEACH AT RINCON	MONITORED	
	BUTTERFLY BEACH	MONITORED	
	CAMPUS PT.		NOT MONITORED
	CARPINTERIA CITY BEACH	MONITORED	
	CARPINTERIA STATE BEACH	MONITORED	
	DEPRESSIONS		NOT MONITORED
	DEVEREAUX		NOT MONITORED
	EAST BEACH	MONITORED	
	EL CAPITAN STATE BEACH	MONITORED	
	ELLWOOD		NOT MONITORED
	GAVIOTA STATE BEACH	MONITORED	
	GOLETA BEACH	MONITORED	
	GUADALUPE DUNES	MONITORED	
	HAMMOND'S BEACH	MONITORED	
	HASKELL'S BEACH	MONITORED	
	HOPE RANCH BEACH	MONITORED	
	IV BEACH		NOT MONITORED
	JALAMA BEACH	MONITORED	
	LEADBETTER BEACH	MONITORED	
	LOON POINT		NOT MONITORED
	MESA LANE		NOT MONITORED
	MIRAMAR		NOT MONITORED
	MORE MESA		NOT MONITORED
	OCEAN BEACH	MONITORED	
	PADARO LANE		NOT MONITORED
	REFUGIO STATE BEACH	MONITORED	
	RINCON BEACH	MONITORED	
	SANDS	MONITORED	
SANTA CLAUS LANE		NOT MONITORED	
SUMMERLAND BEACH		NOT MONITORED	

COUNTY	BEACH NAME	MONITORING STATUS	
SANTA BARBARA (Con't)	SURF BEACH	MONITORED	
	TAR PITS		NOT MONITORED
	WEST BEACH		NOT MONITORED

COUNTY TOTALS

NO. OF BEACHES
36

BEACHES MONITORED
21

BEACHES NOT MONITORED
15

SANTA CRUZ	CAPITOLA BEACH	MONITORED	
	CORCORAN LAGOON BEACH	MONITORED	
	COWELL BEACH	MONITORED	
	HIDDEN BEACH	MONITORED	
	HOOPER'S BEACH	MONITORED	
	LIGHTHOUSE BEACH	MONITORED	
	MAIN BEACH (@ BOARDWALK)	MONITORED	
	MANRESA STATE BEACH	MONITORED	
	MITCHELL'S COVE BEACH	MONITORED	
	MORAN LAKE, COUNTY BEACH	MONITORED	
	NATURAL BRIDGES STATE BEACH	MONITORED	
	NEW BRIGHTON STATE BEACH	MONITORED	
	PAJARO DUNES STATE BEACH	MONITORED	
	PLEASURE POINT BEACH	MONITORED	
	RIO DEL MAR BEACH	MONITORED	
	SAN VICENTE BEACH	MONITORED	
	SCOTT CREEK BEACH	MONITORED	
SEABRIGHT (CASTLE) BEACH	MONITORED		
SUNNY COVE BEACH	MONITORED		
SUNSET BEACH	MONITORED		
TWIN LAKES STATE BEACH	MONITORED		
WADDELL CREEK BEACH	MONITORED		

COUNTY TOTALS

NO. OF BEACHES
22

BEACHES MONITORED
22

BEACHES NOT MONITORED
0

SONOMA	BLACK POINT	MONITORED	
	CAMPBELL COVE STATE BEACH	MONITORED	
	DORAN BEACH	MONITORED	
	GOAT ROCK	MONITORED	
	GUALALA REGIONAL PARK	MONITORED	
	SALMON CREEK	MONITORED	
	STILLWATER COVE	MONITORED	

COUNTY TOTALS

NO. OF BEACHES
7

BEACHES MONITORED
7

BEACHES NOT MONITORED
0

VENTURA	C I HARBOR BEACH PARK	MONITORED	
	COUNTY LINE BEACH	MONITORED	
	DEER CREEK BEACH	MONITORED	
	EMMA WOODS STATE BEACH	MONITORED	
	FARIA COUNTY PARK	MONITORED	
	HOBIE PARK	MONITORED	
	HOBSON COUNTY PARK	MONITORED	
	HOLLYWOOD BEACH	MONITORED	
	LA CONCHITA BEACH	MONITORED	
	LA CONCHITA BEACH	MONITORED	
	MANDOS COVE	MONITORED	
	MARINA PARK BEACH	MONITORED	
	MCGRATH STATE BEACH	MONITORED	
	MUSSEL SHOALS BEACH	MONITORED	
	OIL WELLS BEACH	MONITORED	
	ORMOND BEACH	MONITORED	
OXNARD BEACH	MONITORED		

COUNTY	BEACH NAME	MONITORING STATUS	
VENTURA (con't)	OXNARD BEACH PARK	MONITORED	
	PENNINSULA BEACH	MONITORED	
	POINT MUGU STATE BEACH	MONITORED	
	PORT HUENEME BEACH PARK	MONITORED	
	PROMENADE PARK	MONITORED	
	RINCON PARKWAY - NORTH (#6000)	MONITORED	
	SAN BUENAVENTURA STATE BEACH	MONITORED	
	SEASIDE WILDERNESS PARK	MONITORED	
	SILVERSTRAND BEACH	MONITORED	
	SOLIMAR BEACH	MONITORED	
	SOUTH JETTY BEACH	MONITORED	
	STAIRCASE STATE BEACH	MONITORED	
	SURFER'S KNOLL BEACH	MONITORED	
	SURFERS POINT AT SEASIDE PARK	MONITORED	
	SYCAMORE COVE STATE BEACH	MONITORED	
THORNHILL BROOME STATE BEACH	MONITORED		
COUNTY TOTALS	NO. OF BEACHES	BEACHES MONITORED	BEACHES NOT MONITORED
	<u>33</u>	<u>33</u>	<u>0</u>



Connecticut

Counties included in Connecticut's List of Beaches



No. of Beaches Reported

County	Total * Beaches	Monitored	Not Monitored
Fairfield	61	28	33
Middlesex	27	6	21
New Haven	57	19	38
New London	45	12	33
Totals	190	65	125

* Only coastal beaches are included in these lists

For more information about Connecticut's List of Beaches contact:

Jon Dinneen
 Connecticut Department of Public Health
 410 Capitol Ave, MS#51REC
 P.O. Box 340308
 Hartford, CT 06134-0308
 TEL: (860) 509-7305
 E-MAIL: jon.dinneen@po.state.ct.us

List of Beaches

COUNTY	BEACH NAME	MONITORING STATUS
FAIRFIELD	BAILEY BEACH	NOT MONITORED
	BELL HAVEN BEACH CLUB	NOT MONITORED
	BELL ISLAND BEACH	MONITORED
	BURYING HILL BEACH	MONITORED
	BYRAM BEACH	MONITORED
	CALF PASTURE BEACH	MONITORED
	CEDAR POINT YACHT CLUB	NOT MONITORED
	COMPO BEACH	MONITORED
	COUNTRY CLUB OF FAIRFIELD	NOT MONITORED
	CUMMINGS BEACH	MONITORED
	DAVENPORT DRIVE BEACH ASSOCIATION	NOT MONITORED
	EAST (COVE ISLAND) BEACH	MONITORED
	FAIRFIELD BEACH CLUB	NOT MONITORED
	GREAT CAPTAIN'S ISLAND BEACH	MONITORED
	GREENWICH POINT BEACH	MONITORED
	GURLEY ROAD BEACH ASSOCIATION	NOT MONITORED
	HARBOR VIEW BEACH	NOT MONITORED
HAWTHORNE BEACH	NOT MONITORED	

COUNTY	BEACH NAME	MONITORING STATUS	
FAIRFIELD (con't)	HICKORY BLUFF BEACH	MONITORED	
	ISLAND BEACH	MONITORED	
	JENNINGS BEACH	MONITORED	
	KENNELWORTH DRIVE BEACH ASSOCIATION		NOT MONITORED
	LONG BEACH (MARNICK'S)	MONITORED	
	LONG BEACH (PROPER)	MONITORED	
	LUCAS POINT ASSOCIATION BEACH		NOT MONITORED
	MARVIN BEACH	MONITORED	
	NOROTON BAY BEACH		NOT MONITORED
	NOROTON YACHT CLUB BEACH		NOT MONITORED
	NORWALK YACHT CLUB BEACH		NOT MONITORED
	OCEAN DRIVE NORTH BEACH ASSOCIATION		NOT MONITORED
	OCEAN DRIVE WEST ASSOCIATION		NOT MONITORED
	OCEAN VIEW DRIVE - PUBLIC ACCESS POINT		NOT MONITORED
	OLD MILL BEACH		NOT MONITORED
	PEAR TREE POINT BEACH	MONITORED	
	PENFIELD BEACH	MONITORED	
	QUIGLY BEACH	MONITORED	
	RALSEY ROAD BEACH ASSOCIATION		NOT MONITORED
	ROWAYTON BEACH	MONITORED	
	RUSSIAN BEACH		NOT MONITORED
	SASCO BEACH	MONITORED	
	SEA BEACH DRIVE ASSOCIATION BEACH		NOT MONITORED
	SEASIDE PARK BEACH	MONITORED	
	SHADY BEACH	MONITORED	
	SHERWOOD ISLAND STATE PARK	MONITORED	
	SHIPPAN AVENUE BEACH ASSOCIATION		NOT MONITORED
	SHORE AND COUNTRY BEACH		NOT MONITORED
	SHOREFRONT PARK BEACH		NOT MONITORED
	SHORT BEACH	MONITORED	
	SOUNDVIEW DRIVE BEACH ASSOCIATION		NOT MONITORED
	SOUNDVIEW MANOR ASSOCIATION		NOT MONITORED
	SOUTH PINE CREEK BEACH	MONITORED	
	SOUTHPORT BEACH	MONITORED	
	STAMFORD YACHT CLUB BEACH		NOT MONITORED
	TOKENEKE BEACH CLUB		NOT MONITORED
	VILLAGE CREEK BEACH		NOT MONITORED
	WEED BEACH	MONITORED	
	WEST BEACH	MONITORED	
	WEST BEACH SIDE ASSOCIATION		NOT MONITORED
	WILLOWBROOK LANE ASSOCIATION		NOT MONITORED
WILSON POINT BEACH CLUB		NOT MONITORED	
WOODWAY BEACH CLUB		NOT MONITORED	

**COUNTY
TOTALS**

**NO. OF
BEACHES**
61

**BEACHES
MONITORED**
28

**BEACHES
NOT MONITORED**
33

MIDDLESEX	BEACH PARK POINT (HARBOR VIEW)		NOT MONITORED
	BEACH PARK ROAD ASSOCIATION		NOT MONITORED
	BEL AIR BEACH		NOT MONITORED
	CEDAR ISLAND IMPROVEMENT ASSOCIATION		NOT MONITORED
	CHALKER BEACH		NOT MONITORED
	CLINTON BEACH ASSOCIATION		NOT MONITORED
	CORNFIELD POINT BEACH		NOT MONITORED
	ELK'S CLUB BEACH		NOT MONITORED
	ESPOSITO BEACH	MONITORED	
	FENWICK BEACH		NOT MONITORED
	FENWOOD BEACH		NOT MONITORED
	GREAT HAMMOCK BEACH		NOT MONITORED
	GROVE BEACH (BROADWAY SOUTH)		NOT MONITORED
	GROVE BEACH IMPROVEMENT		NOT MONITORED
	GROVE BEACH POINT		NOT MONITORED
	HARVEY'S BEACH	MONITORED	
	INDIAN TOWN BEACH		NOT MONITORED
	KNOLLWOOD BEACH		NOT MONITORED
	MIDDLE BEACH/STANNARD BEACH	MONITORED	

COUNTY	BEACH NAME	MONITORING STATUS	
MIDDLESEX (con't)	OLD KELSEY BEACH/CHAPMAN BEACH		NOT MONITORED
	QUOTONSET BEACH		NOT MONITORED
	SAYBROOK MANOR		NOT MONITORED
	SAYBROOK MANOR BEACH COVE		NOT MONITORED
	TOWN BEACH	MONITORED	
	TOWN BEACH	MONITORED	
	WATER'S EDGE RESORT BEACH		NOT MONITORED
	WESTBROOK TOWN BEACH/WEST BEACH	MONITORED	
COUNTY TOTALS	<u>NO. OF BEACHES</u>	<u>BEACHES MONITORED</u>	<u>BEACHES NOT MONITORED</u>
	27	6	21

NEW HAVEN	ANCHOR BEACH (MERWIN POINT) #1	MONITORED	
	ANCHOR BEACH (MERWIN POINT) #2	MONITORED	
	BARBERRY FARMS ASSOCIATION		NOT MONITORED
	BAYVIEW BEACH		NOT MONITORED
	BRANFORD POINT BEACH	MONITORED	
	BURWELLS BEACH		NOT MONITORED
	CEDAR BEACH		NOT MONITORED
	CLARK AVENUE BEACH	MONITORED	
	DEERFIELD ASSOCIATION		NOT MONITORED
	EAST HAVEN TOWN BEACH	MONITORED	
	EAST WHARF BEACH	MONITORED	
	EDGEWATER CONDO'S BEACH ASSOCIATION		NOT MONITORED
	FORT TRUMBULL BEACH		NOT MONITORED
	FOUR BEACHES CONDO'S		NOT MONITORED
	GREAT HARBOR BEACH ASSOCIATION		NOT MONITORED
	GULF BEACH	MONITORED	
	HAMMONASSET BEACH STATE PARK	MONITORED	
	HARBOR AVENUE ASSOCIATION		NOT MONITORED
	HIGHLAND EAST RIVER CIVIC CORPORATION		NOT MONITORED
	INDIAN COVE ASSOCIATION		NOT MONITORED
	JACOBS BEACH (TOWN BEACH)	MONITORED	
	KELSEY PLACE/BLAKEMAN ROAD		NOT MONITORED
	LANPHIER COVE BEACH		NOT MONITORED
	LAUREL BEACH		NOT MONITORED
	LEE MANOR ASSOCIATION		NOT MONITORED
	LEETES ISLAND BEACH ASSOCIATION		NOT MONITORED
	LIGHTHOUSE POINT BEACH	MONITORED	
	LINDEN AVENUE BEACH		NOT MONITORED
	LINDEN SHORES CONDO ASSOCIATION BEACH		NOT MONITORED
	MADISON BEACH CLUB		NOT MONITORED
	MORNINGSIDE BEACH		NOT MONITORED
	MULBERRY BEACH ASSOCIATION		NOT MONITORED
	OVERSHORES ASSOCIATION		NOT MONITORED
	O-WE-NEE-GO COUNTRY CLUB BEACH		NOT MONITORED
	PENT ROAD BEACH	MONITORED	
	SACHEM HEAD ASSOCIATION		NOT MONITORED
	SEAFIELDS ASSOCIATION		NOT MONITORED
	SEAVIEW BEACH ASSOCIATION		NOT MONITORED
	SHELL BEACH CONDO'S		NOT MONITORED
	SHORT BEACH		NOT MONITORED
SILVER SANDS BEACH		NOT MONITORED	
SILVER SANDS BEACH/TENNIS CLUB		NOT MONITORED	
SILVER SANDS STATE PARK	MONITORED		
STONY CREEK BEACH	MONITORED		
SUNRISE COVE BEACH		NOT MONITORED	
SUNSET MANOR BEACH ASSOCIATION		NOT MONITORED	
SURF CLUB BEACH	MONITORED		
TURTLE BAY CONDO ASSOCIATION		NOT MONITORED	
TUTTLES POINT BEACH ASSOCIATION		NOT MONITORED	
VICTORIA BEACH CONDO'S		NOT MONITORED	
WALNUT BEACH	MONITORED		
WATERBURY AVENUE ASSOCIATION		NOT MONITORED	
WEST HAVEN EAST BEACH	MONITORED		

COUNTY	BEACH NAME	MONITORING STATUS	
NEW HAVEN (con't)	WEST HAVEN WEST BEACH	MONITORED	
	WEST WHARF BEACH	MONITORED	
	WILDERMERE BEACH		NOT MONITORED
	WOODMONT BEACH	MONITORED	

COUNTY TOTALS	<u>NO. OF BEACHES</u>	<u>BEACHES MONITORED</u>	<u>BEACHES NOT MONITORED</u>
	57	19	38

NEW LONDON	788 PEQUOT AVENUE BEACH		NOT MONITORED
	ATTAWAN BEACH		NOT MONITORED
	BLACK POINT BEACH CLUB		NOT MONITORED
	BOULDER BEACH		NOT MONITORED
	CRESCENT BEACH		NOT MONITORED
	DUBOIS BEACH	MONITORED	
	EAST SHORE SOUTH		NOT MONITORED
	EASTERN POINT BEACH	MONITORED	
	ESKER POINT BEACH	MONITORED	
	GIANTS NECK BEACH		NOT MONITORED
	GIANTS NECK HEIGHTS BEACH		NOT MONITORED
	GIANTS NECK HEIGHTS WEST BEACH		NOT MONITORED
	GREEN HARBOR BEACH	MONITORED	
	GUTHRIE BEACH		NOT MONITORED
	HAWKS NEST VIEW BEACH		NOT MONITORED
	HOLE-IN-THE-WALL BEACH		NOT MONITORED
	JUPITER POINT BEACH		NOT MONITORED
	KIDDIE BEACH	MONITORED	
	L&M BEACH		NOT MONITORED
	MASON ISLAND BEACH		NOT MONITORED
	MCCOOK POINT BEACH		NOT MONITORED
	MIAMI BEACH		NOT MONITORED
	MITCHELL COLLEGE BEACH		NOT MONITORED
	MUMFORD COVE BEACH		NOT MONITORED
	NIANTIC BAY YACHT CLUB BEACH		NOT MONITORED
	NOANK DOCK	MONITORED	
	OAK GROVE BEACH		NOT MONITORED
	OCEAN BEACH PARK	MONITORED	
	OLD BLACK POINT BEACH		NOT MONITORED
	OLD COLONY BEACH		NOT MONITORED
	OLD LYME SHORES BEACH		NOT MONITORED
	OSPREY BEACH		NOT MONITORED
	PINE GROVE BEACH		NOT MONITORED
	PLEASURE BEACH	MONITORED	
POINT O'WOODS BEACH		NOT MONITORED	
ROCKY NECK STATE PARK	MONITORED		
SAUNDERS POINT BEACH		NOT MONITORED	
SHENNECOSSETT CLUB		NOT MONITORED	
SOUNDVIEW BEACH	MONITORED		
SOUTH BEACH		NOT MONITORED	
WADAWANUCK CLUB BEACH		NOT MONITORED	
WATERFORD TOWN BEACH	MONITORED		
WEST SHORE BEACH		NOT MONITORED	
WHITE SANDS BEACH	MONITORED		
WILLIAMS BEACH		NOT MONITORED	

COUNTY TOTALS	<u>NO. OF BEACHES</u>	<u>BEACHES MONITORED</u>	<u>BEACHES NOT MONITORED</u>
	45	12	33



Delaware

County included in Delaware's List of Beaches



No. of Beaches Reported			
County	Total [*] Beaches	Monitored	Not Monitored
Sussex	20	20	0

* Only coastal beaches are included in these lists

For more information about Delaware's List of Beaches contact:

Jack Pingree
 Delaware Department of Natural Resources and Environmental Control
 89 Kings Highway
 Dover, DE 19901

TEL: (302) 739-4590
 E-MAIL: jpingree@state.de.us

List of Beaches

COUNTY	BEACH NAME	MONITORING STATUS	
SUSSEX	BETHANY BEACH	MONITORED	
	BROADKILL BEACH	MONITORED	
	CAPE HENLOPEN	MONITORED	
	DELAWARE SEASHORE STATE PARK, SOUTH INLET SITE	MONITORED	
	DELAWARE SEASHORE STATE PARK, SURFING BEACH	MONITORED	
	DE SEASHORE STATE PARK, TOWER ROAD OCEAN SITE	MONITORED	
	DEWEY BEACH	MONITORED	
	FENWICK ISLAND STATE PARK	MONITORED	
	GORDONS POND	MONITORED	
	HOLTS LANDING BEACH	MONITORED	
	LEWES BEACH NORTH	MONITORED	
	LEWES BEACH SOUTH	MONITORED	
	MARYLAND LINE	MONITORED	
	PRIME HOOK BEACH	MONITORED	
	REHOBOTH BEACH - QUEENT ST BEACH	MONITORED	
	REHOBOTH BEACH - REHOBOTH AVE BEACH	MONITORED	
	REHOBOTH BEACH - VIRGINIA AVE BEACH	MONITORED	
	SLAUGHTER BEACH	MONITORED	
	SOUTH BETHANY BEACH	MONITORED	
	TOWER BEACH BAYSIDE	MONITORED	
COUNTY TOTALS	NO. OF BEACHES 20	BEACHES MONITORED 20	BEACHES NOT MONITORED 0



Florida

Counties included in Florida's List of Beaches



For more information about Florida's List of Beaches contact:

Kamie Carney
 Florida Department of Health
 Bureau of Water Programs
 4052 Bald Cypress Way BIN #C-22
 Tallahassee, FL 32399-1742
 TEL: (850) 245-4444
 E-MAIL: Kamie_Carney@doh.state.fl.us

Bart Bibler
 Florida Department of Health
 Bureau of Water Programs
 4052 Bald Cypress Way BIN #C-22
 Tallahassee, FL 32399-1742
 TEL: (850) 245-4240
 E-MAIL: bart_bibler@doh.state.fl.us

No. of Beaches Reported

County	Total * Beaches	Monitored	Not Monitored
Bay	34	13	21
Brevard	27	10	17
Broward	18	15	3
Charlotte	11	8	3
Citrus	1	1	0
Collier	56	14	42
Dade	17	15	2
Dixie	1	1	0
Duval	10	10	0
Escambia	22	14	8
Flagler	9	7	2
Franklin	6	5	1
Gulf	7	6	1
Hernando	1	1	0
Hillsborough	11	9	2
Indian River	18	6	12
Lee	23	13	10
Levy	2	1	1
Manatee	13	10	3
Martin	23	9	14
Monroe	45	17	28
Nassau	30	11	19
Okaloosa	53	12	41
Palm Beach	24	14	10
Pasco	7	7	0
Pinellas	47	14	33
Santa Rosa	10	7	3
Sarasota	34	16	18
St. Johns	8	8	0
St. Lucie	25	4	21
Taylor	5	4	1
Volusia	15	15	0
Wakulla	2	2	0
Walton	17	9	8
Totals	632	308	324

* Only coastal beaches are included in these lists

List of Beaches

COUNTY	BEACH NAME	MONITORING STATUS	
BAY	8TH STREET, MEXICO BEACH		NOT MONITORED
	BAHAMA BEACH		NOT MONITORED
	BAY COUNTY PUBLIC BEACH		NOT MONITORED
	BEACH DRIVE	MONITORED	
	BECKRICH ROAD (EDGEWATER GULF BEACH)	MONITORED	
	BELAIRE BEACH		NOT MONITORED
	BID-A-WEE BEACH	MONITORED	
	CARL GRAY PARK	MONITORED	
	DELWOOD BEACH	MONITORED	
	DUPONT BRIDGE	MONITORED	
	EAST COUNTY LINE (MEXICO BEACH)	MONITORED	
	EL CENTRO BEACH		NOT MONITORED
	FLORIDA BEACH		NOT MONITORED
	GULF LAGOON BEACH		NOT MONITORED
	GULF RESORT BEACH		NOT MONITORED
	HOLLYWOOD BEACH		NOT MONITORED
	LAGUNA BEACH	MONITORED	
	LONG BEACH		NOT MONITORED
	LULLWATER BEACH		NOT MONITORED
	MAGNOLIA BEACH		NOT MONITORED
	MIRAMAR HEIGHTS BEACH		NOT MONITORED
	OPEN SANDS BEACH		NOT MONITORED
	PANAMA CITY BEACH PIER (EDGEWATER BEACH)	MONITORED	
	RIVERA BEACH		NOT MONITORED
	SANTA MONICA BEACH		NOT MONITORED
	SELTZER PARK (SILVER SANDS BEACH)	MONITORED	
	SHELL ISLAND BEACH		NOT MONITORED
	SPY GLASS DRIVE (BILTMORE BEACH)	MONITORED	
	ST. ANDREWS STATE PARK BEACH		NOT MONITORED
	SUNNYSIDE BEACH		NOT MONITORED
	SUNSET PARK	MONITORED	
	SUNTIME BEACH		NOT MONITORED
	TYNDALL BEACH		NOT MONITORED
	WEST COUNTY LINE (CARRILON BEACH)	MONITORED	
COUNTY TOTALS	NO. OF BEACHES	BEACHES MONITORED	BEACHES NOT MONITORED
	34	13	21
BREVARD	AQUARINA BEACH		NOT MONITORED
	BICENTENNIAL BEACH PARK		NOT MONITORED
	BONSTEEL PARK		NOT MONITORED
	CANAVERAL NAT. SEASHORE/PLAYALINDA BEACH	MONITORED	
	CANOVA BEACH PARK		NOT MONITORED
	CHERRIE DOWN PARK		NOT MONITORED
	COCOA BEACH MINUTEMAN CAUSEWAY	MONITORED	
	COCOA BEACH PIER	MONITORED	
	COCONUT POINT PARK		NOT MONITORED
	FISCHER PARK		NOT MONITORED
	HIGHTOWER BEACH PARK		NOT MONITORED
	INDIALANTIC BOARDWALK	MONITORED	
	JETTY PARK (CAPE CANAVERAL)	MONITORED	
	LORI WILSON PARK		NOT MONITORED
	MAIN ENTRANCE BEACH (PAFB)		NOT MONITORED
	NCO CLUB BEACH (PAFB)		NOT MONITORED
	NORTH AREA BEACH (PAFB)		NOT MONITORED
	OCEAN PARK		NOT MONITORED
	OFFICERS CLUB BEACH (PAFB)		NOT MONITORED
	PARADISE BEACH	MONITORED	
	PATRICK AIR FORCE BASE (PAFB) NORTH	MONITORED	
PELICAN BEACH PARK	MONITORED		
ROBERT P. MURKSHE MEMORIAL PARK		NOT MONITORED	
SEAGULL PARK (PAFB)		NOT MONITORED	

COUNTY	BEACH NAME	MONITORING STATUS	
BREVARD (con't)	SEBASTIAN INLET NORTH	MONITORED	
	SHEPARD PARK		NOT MONITORED
	SPESSARD HOLLAND BEACH PARK (NORTH)	MONITORED	
COUNTY TOTALS	<u>NO. OF BEACHES</u> 27	<u>BEACHES MONITORED</u> 10	<u>BEACHES NOT MONITORED</u> 17
BROWARD	BAHIA MAR	MONITORED	
	BIRCH STATE PARK	MONITORED	
	COMMERCIAL BLVD	MONITORED	
	CUSTER STREET	MONITORED	
	DANIA BEACH	MONITORED	
	DEERFIELD BEACH	MONITORED	
	DEERFIELD BEACH SE 10TH STREET	MONITORED	
	GEORGE ENGLISH PARK		NOT MONITORED
	HALLANDALE BEACH BLVD	MONITORED	
	HARRISON STREET	MONITORED	
	HILLSBORO INLET	MONITORED	
	JOHN LLOYD STATE PARK	MONITORED	
	MINNESOTA STREET	MONITORED	
	NE 16 STREET, POMPANO	MONITORED	
	NORTH BEACH PARK INTERCOASTAL		NOT MONITORED
	OAKLAND PARK BOULEVARD	MONITORED	
POMPANO BEACH	MONITORED		
VAN BUREN STREET		NOT MONITORED	
COUNTY TOTALS	<u>NO. OF BEACHES</u> 18	<u>BEACHES MONITORED</u> 15	<u>BEACHES NOT MONITORED</u> 3
CHARLOTTE	BOCA GRANDE	MONITORED	
	DOTZLER BEACH		NOT MONITORED
	ENGLEWOOD MID BEACH	MONITORED	
	ENGLEWOOD NORTH	MONITORED	
	ENGLEWOOD SOUTH	MONITORED	
	PALM ISLAND NORTH	MONITORED	
	PALM ISLAND SOUTH	MONITORED	
	PONCE DE LEON BEACH		NOT MONITORED
	PORT CHARLOTTE BEACH		NOT MONITORED
PORT CHARLOTTE BEACH EAST	MONITORED		
PORT CHARLOTTE BEACH WEST	MONITORED		
COUNTY TOTALS	<u>NO. OF BEACHES</u> 11	<u>BEACHES MONITORED</u> 8	<u>BEACHES NOT MONITORED</u> 3
CITRUS	FORT ISLAND GULF BEACH	MONITORED	
COUNTY TOTALS	<u>NO. OF BEACHES</u> 1	<u>BEACHES MONITORED</u> 1	<u>BEACHES NOT MONITORED</u> 0
COLLIER	10 THOUSAND ISLAND		NOT MONITORED
	10TH AVENUE SOUTH BEACH		NOT MONITORED
	11TH AVENUE SOUTH BEACH		NOT MONITORED
	13TH AVENUE SOUTH BEACH		NOT MONITORED
	14TH AVENUE SOUTH BEACH		NOT MONITORED
	15TH AVENUE SOUTH BEACH		NOT MONITORED
	16TH AVENUE SOUTH BEACH		NOT MONITORED
	17TH AVENUE SOUTH BEACH		NOT MONITORED
	18TH AVENUE SOUTH BEACH		NOT MONITORED
	1ST AVENUE NORTH BEACH		NOT MONITORED
	1ST AVENUE SOUTH BEACH		NOT MONITORED

COUNTY	BEACH NAME	MONITORING STATUS		
COLLIER (con't)	2ND AVENUE NORTH BEACH		NOT MONITORED	
	2ND AVENUE SOUTH BEACH		NOT MONITORED	
	32ND AVENUE BEACH		NOT MONITORED	
	3RD AVENUE NORTH BEACH		NOT MONITORED	
	3RD AVENUE SOUTH BEACH		NOT MONITORED	
	4TH AVENUE NORTH BEACH		NOT MONITORED	
	4TH AVENUE SOUTH BEACH		NOT MONITORED	
	5TH AVENUE SOUTH BEACH		NOT MONITORED	
	6TH AVENUE SOUTH BEACH		NOT MONITORED	
	7TH AVENUE SOUTH BEACH		NOT MONITORED	
	8TH AVENUE SOUTH BEACH		NOT MONITORED	
	ADMIRALTY & SHORES BEACH		NOT MONITORED	
	BAREFOOT BEACH STATE RESERVE	MONITORED		
	BROAD AVENUE BEACH			NOT MONITORED
	CAXAMBAS PARK			NOT MONITORED
	CENTRAL AVENUE	MONITORED		
	CLAM PASS	MONITORED		
	CLAM PASS PARK NORTH			NOT MONITORED
	CLAM PASS PARK SOUTH			NOT MONITORED
	CUTLASS COVE BEACH & CLUB			NOT MONITORED
	DENOR-WIGGINS STATE RECREATION AREA	MONITORED		
	DOCTOR'S PASS	MONITORED		
	GORDON PASS BEACH			NOT MONITORED
	HIDEAWAY BEACH	MONITORED		
	HORIZON WAY BEACH (AKA PARKSHORE BEACH)	MONITORED		
	KEEWAYDIN ISLAND			NOT MONITORED
	LELY BAREFOOT BEACH			NOT MONITORED
	LOWDERMILK PARK	MONITORED		
	NAPLES BEACH CLUB			NOT MONITORED
	NAPLES LAKE BEACH			NOT MONITORED
	NAPLES PIER	MONITORED		
	PELICAN BAY BEACH NORTH			NOT MONITORED
	PELICAN BAY BEACH SOUTH			NOT MONITORED
	PELICAN BAY RESTAURANT AND CLUB	MONITORED		
	PORT ROYAL BEACH & CLUB			NOT MONITORED
	RESIDENCE BEACH	MONITORED		
SHORE DRIVE BEACH			NOT MONITORED	
SOUTH MARCO BEACH	MONITORED			
THE MOORINGS			NOT MONITORED	
TIGERTAIL BEACH	MONITORED			
VANDERBILT BEACH	MONITORED			
VEDADO WAY BEACH			NOT MONITORED	
VILLA MARE LN BEACH			NOT MONITORED	
WIGGINS PASS NORTH			NOT MONITORED	
WIGGINS PASS STATE PARK			NOT MONITORED	
COUNTY TOTALS	NO. OF BEACHES 56	BEACHES MONITORED 14	BEACHES NOT MONITORED 42	

DADE	53RD STREET - MIAMI BEACH	MONITORED	
	CAPE FLORIDA PARK	MONITORED	
	COLLINS PARK-21ST STREET	MONITORED	
	CRANDON PARK-KEY BISCAYNE	MONITORED	
	GOLDEN BEACH	MONITORED	
	HAULOVER BEACH	MONITORED	
	HOBIE BEACH	MONITORED	
	HOMESTEAD BAY FRONT PARK		NOT MONITORED
	KEY BISCAYNE BEACH	MONITORED	
	MATHESON HAMMOCK	MONITORED	
	NORTH SHORE OCEAN TERRACE	MONITORED	
	OLETA STATE PARK	MONITORED	
	SOUTH BEACH PARK	MONITORED	
	SUNNY ISLES BEACH-PIER PARK	MONITORED	

COUNTY	BEACH NAME	MONITORING STATUS	
DADE (con't)	SURFSIDE BEACH - 93RD STREET	MONITORED	
	VIRGINIA BEACH	MONITORED	
	WINDSURFER BEACH		NOT MONITORED
COUNTY TOTALS	<u>NO. OF BEACHES</u> 17	<u>BEACHES MONITORED</u> 15	<u>BEACHES NOT MONITORED</u> 2
DIXIE	SHIRED ISLAND	MONITORED	
COUNTY TOTALS	<u>NO. OF BEACHES</u> 1	<u>BEACHES MONITORED</u> 1	<u>BEACHES NOT MONITORED</u> 0
DUVAL	15TH STREET ACCESS	MONITORED	
	19TH STREET ACCESS	MONITORED	
	30TH AVENUE ACCESS	MONITORED	
	ATLANTIC BLVD ACESS	MONITORED	
	BEACH BLVD ACCESS	MONITORED	
	HANNA PARK	MONITORED	
	HOPKINS STREET ACCESS	MONITORED	
	HUGUENOT PARK	MONITORED	
	NORTH LITTLE TALBOT ISLAND	MONITORED	
	SOUTH LITTLE TALBOT ISLAND	MONITORED	
COUNTY TOTALS	<u>NO. OF BEACHES</u> 10	<u>BEACHES MONITORED</u> 10	<u>BEACHES NOT MONITORED</u> 0
ESCAMBIA	BAY BLUFFS PARK		NOT MONITORED
	BAYOU CHICO	MONITORED	
	BAYVIEW PARK	MONITORED	
	BIG LAGOON STATE PARK	MONITORED	
	COUNTY PARK EAST	MONITORED	
	COUNTY PARK WEST	MONITORED	
	FORT MCREE AREA		NOT MONITORED
	FORT PICKENS	MONITORED	
	JOHNSON BEACH	MONITORED	
	JOHNSON BEACH SOUND SIDE	MONITORED	
	LAKEWOOD PARK		NOT MONITORED
	LANGDON BEACH		NOT MONITORED
	NAVY POINT (BAYOU GRANDE)	MONITORED	
	NAVY POINT SOUTH		NOT MONITORED
	OPAL BEACH		NOT MONITORED
	PENSACOLA (CASINO) BEACH	MONITORED	
	PERDIDO KEY STATE PARK	MONITORED	
	QUIETWATER BEACH (SANTA ROSA SOUND)	MONITORED	
	QUIETWATER BEACH PICNIC AREA		NOT MONITORED
	SABINE YACHT AND RACKET		NOT MONITORED
	SANDERS BEACH	MONITORED	
	SANTA ROSA ISLAND	MONITORED	
COUNTY TOTALS	<u>NO. OF BEACHES</u> 22	<u>BEACHES MONITORED</u> 14	<u>BEACHES NOT MONITORED</u> 8
FLAGLER	GAMBLE ROGERS STATE PARK	MONITORED	
	HAMMOCK		NOT MONITORED
	MARINELAND	MONITORED	
	NORTH FLAGLER PIER	MONITORED	
	PICKNICKERS (BEVERLY BEACH)	MONITORED	
	SOUTH BEACH		NOT MONITORED

COUNTY	BEACH NAME	MONITORING STATUS	
FLAGLER (con't)	SOUTH FLAGLER PIER	MONITORED	
	VARN PARK	MONITORED	
	WASHINGTON OAKS STATE PARK	MONITORED	
COUNTY TOTALS	<u>NO. OF BEACHES</u> 9	<u>BEACHES MONITORED</u> 7	<u>BEACHES NOT MONITORED</u> 2
FRANKLIN	ALLIGATOR POINT	MONITORED	
	CARRABELLE BEACH	MONITORED	
	PENINSULAR POINT BEACH		NOT MONITORED
	ST. GEORGE ISLAND 11TH STREET EAST	MONITORED	
	ST. GEORGE ISLAND 11TH STREET WEST	MONITORED	
	ST. GEORGE ISLAND FRANKLIN STREET	MONITORED	
COUNTY TOTALS	<u>NO. OF BEACHES</u> 6	<u>BEACHES MONITORED</u> 5	<u>BEACHES NOT MONITORED</u> 1
GULF	BEACON HILL BEACH	MONITORED	
	CAPE SAN BLAS		NOT MONITORED
	DIXIE BELLE BEACH	MONITORED	
	HIGHWAY 98 BEACH	MONITORED	
	LOOKOUT BEACH	MONITORED	
	MONUMENT BEACH	MONITORED	
	ST. JOE BEACH	MONITORED	
COUNTY TOTALS	<u>NO. OF BEACHES</u> 7	<u>BEACHES MONITORED</u> 6	<u>BEACHES NOT MONITORED</u> 1
HERNANDO	PINE ISLAND	MONITORED	
COUNTY TOTALS	<u>NO. OF BEACHES</u> 1	<u>BEACHES MONITORED</u> 1	<u>BEACHES NOT MONITORED</u> 0
HILLSBOROUGH	APOLLO BEACH		NOT MONITORED
	BAHIA BEACH	MONITORED	
	BEN T. DAVIS NORTH	MONITORED	
	BEN T. DAVIS SOUTH	MONITORED	
	CYPRESS POINT NORTH	MONITORED	
	CYPRESS POINT SOUTH	MONITORED	
	DAVIS ISLAND	MONITORED	
	MCDILL AIR FORCE BASE BEACHES		NOT MONITORED
	PICNIC ISLAND NORTH	MONITORED	
	PICNIC ISLAND SOUTH	MONITORED	
	SIMMONS PARK	MONITORED	
COUNTY TOTALS	<u>NO. OF BEACHES</u> 11	<u>BEACHES MONITORED</u> 9	<u>BEACHES NOT MONITORED</u> 2
INDIAN RIVER	AMBER SANDS BEACH		NOT MONITORED
	COCONUT POINT SEBASTIAN INLET	MONITORED	
	CONN BEACH		NOT MONITORED
	FLAME VINE BEACH		NOT MONITORED
	GOLDEN SANDS BEACH PARK		NOT MONITORED
	HUMISTON BEACH	MONITORED	
	JAYCEE BEACH PARK		NOT MONITORED
	RIOMAR BEACH		NOT MONITORED
	ROUND ISLAND BEACH PARK	MONITORED	
SEAGRAPE BEACH		NOT MONITORED	

COUNTY	BEACH NAME	MONITORING STATUS	
INDIAN RIVER (con't)	SEAHORSE BEACH		NOT MONITORED
	SEBASTIAN INLET SOUTH SIDE		NOT MONITORED
	SEXTON PLAZA	MONITORED	
	SOUTH BEACH PARK	MONITORED	
	TRACKING STATION BEACH PARK		NOT MONITORED
	TREASURE SHORES BEACH PARK		NOT MONITORED
	TURTLE TRAIL BEACH		NOT MONITORED
	WABASSO BEACH PARK	MONITORED	

COUNTY TOTALS

NO. OF BEACHES	BEACHES MONITORED	BEACHES NOT MONITORED
18	6	12

LEE	BOCA GRANDE LIGHT HOUSE/SEAGRAPE BEACH	MONITORED	
	BONITA BEACH PARK	MONITORED	
	BOWDITCH POINT BEACH	MONITORED	
	BOWMAN'S BEACH	MONITORED	
	CAPE CORAL YACHT CLUB	MONITORED	
	CAYO COSTA STATE PARK		NOT MONITORED
	FULGAR ST BEACH ACCESS - SANIBEL		NOT MONITORED
	HOLIDAY INN PUBLIC BEACH ACCESS FT MYERS BEACH		NOT MONITORED
	LITTLE HICKORY BEACH PARK	MONITORED	
	LOVERS KEY STATE PARK	MONITORED	
	LYNN HALL MEMORIAL PARK	MONITORED	
	NORTH CAPTIVA ISLAND		NOT MONITORED
	PUBLIC ACCESS #34 - FT MYERS BEACH		NOT MONITORED
	PUBLIC BEACH ACCESS #17 - FT MYERS BEACH		NOT MONITORED
	PUBLIC BEACH ACCESS #23 - FT MYERS BEACH		NOT MONITORED
	SANIBEL BEACH ACCESS #4		NOT MONITORED
	SANIBEL CAUSEWAY BEACH	MONITORED	
	SANIBEL LIGHTHOUSE PARK BEACH	MONITORED	
	SOUTH SEAS CAPTIVA		NOT MONITORED
	SOUTH SEAS PLANTATION CAPTIVA - REDFISH PASS	MONITORED	
SOUTHERN TIP ACCESS FORT MYERS BEACH		NOT MONITORED	
TARPON BAY ROAD BEACH	MONITORED		
TURNER BEACH/BLIND PASS BEACH	MONITORED		

COUNTY TOTALS

NO. OF BEACHES	BEACHES MONITORED	BEACHES NOT MONITORED
23	13	10

LEVY	CEDAR KEY BEACH	MONITORED	
	YANKEETOWN BEACH		NOT MONITORED

COUNTY TOTALS

NO. OF BEACHES	BEACHES MONITORED	BEACHES NOT MONITORED
2	1	1

MANATEE	BAY FRONT PARK NORTH	MONITORED	
	BAY FRONT PARK SOUTH	MONITORED	
	BRADENTON BEACH	MONITORED	
	CITY OF ANNA MARIA ACCESS (ANNA MARIA ISLAND)		NOT MONITORED
	COQUINA BEACH NORTH	MONITORED	
	COQUINA BEACH SOUTH	MONITORED	
	EMERSON POINT		NOT MONITORED
	LONGBOAT KEY		NOT MONITORED
	MANATEE PUBLIC BEACH NORTH	MONITORED	
	MANATEE PUBLIC BEACH SOUTH	MONITORED	
	PALMA SOLA NORTH	MONITORED	
	PALMA SOLA SOUTH	MONITORED	
	WHITNEY BEACH	MONITORED	

COUNTY TOTALS

NO. OF BEACHES	BEACHES MONITORED	BEACHES NOT MONITORED
13	10	3

COUNTY	BEACH NAME	MONITORING STATUS	
MARTIN	ALEX'S BEACH		NOT MONITORED
	BATHTUB BEACH	MONITORED	
	BATHTUB REEF		NOT MONITORED
	BLOWING ROCKS		NOT MONITORED
	BOB GRAHAM BEACH	MONITORED	
	BRYAN MAWR		NOT MONITORED
	CHASTAIN BEACH		NOT MONITORED
	FLETCHER BEACH		NOT MONITORED
	GLASSCOCK		NOT MONITORED
	HOBE SOUND PUBLIC BEACH	MONITORED	
	HOBE SOUND WILDLIFE REFUGE	MONITORED	
	HOUSE OF REFUGE		NOT MONITORED
	JENSEN BEACH CAUSEWAY		NOT MONITORED
	JENSEN BEACH CAUSEWAY EAST	MONITORED	
	JENSEN PUBLIC BEACH	MONITORED	
	ROOSEVELT BRIDGE	MONITORED	
	SAINT LUCIE INLET STATE PARK		NOT MONITORED
	SANDSPRINT PARK		NOT MONITORED
	STOKES		NOT MONITORED
	STUART BEACH	MONITORED	
	STUART CAUSEWAY	MONITORED	
	TIGER SHORES BEACH		NOT MONITORED
	VIRGINIA FOREST		NOT MONITORED
COUNTY TOTALS	NO. OF BEACHES	BEACHES MONITORED	BEACHES NOT MONITORED
	23	9	14

MONROE	18 MILE STRETCH		NOT MONITORED
	ANNE'S BEACH	MONITORED	
	ATLANTA SHORES		NOT MONITORED
	BAHIA HONDA BAYSIDE	MONITORED	
	BAHIA HONDA OCEANSIDE	MONITORED	
	BAHIA HONDA SANDSPUR	MONITORED	
	BANANA BAY RESORT - MARATHON		NOT MONITORED
	BUCCANEER		NOT MONITORED
	CASA CLARA		NOT MONITORED
	CASA MARINA		NOT MONITORED
	CHEECA LODGE BEACH		NOT MONITORED
	COCO PLUM BEACH	MONITORED	
	CRAIG KEY ROADSIDE		NOT MONITORED
	CURRY HAMMOCK	MONITORED	
	DOG BEACH		NOT MONITORED
	DOLPHIN RESEARCH CENTER		NOT MONITORED
	FIESTA KEY CAMPGROUND		NOT MONITORED
	FOUNDER'S PARK BEACH	MONITORED	
	FT. ZACHARY TAYLOR	MONITORED	
	HARRY HARRIS COUNTY PARK	MONITORED	
	HAWKS CAY RESORT		NOT MONITORED
	HIGGS BEACH	MONITORED	
	HOLIDAY INN BEACHSIDE		NOT MONITORED
	ISLAMORADA PUBLIC LIBRARY	MONITORED	
	JOHN PENNECAMP STATE PARK FAR BEACH		NOT MONITORED
	JOHN PENNEKAMP STATE PARK CANNON BEACH	MONITORED	
	KENNEDY DR & N ROOSEVELT		NOT MONITORED
	KEY WEST BEACH CLUB		NOT MONITORED
	LONG KEY STATE PARK		NOT MONITORED
	MONROE COUNTY BEACH		NOT MONITORED
	N ROOSEVELT/COW KEY		NOT MONITORED
	REACH RESORT		NOT MONITORED
REST BEACH		NOT MONITORED	
SEA OATS BEACH		NOT MONITORED	
SIMONTON BEACH	MONITORED		
SMATHERS BEACH	MONITORED		
SMATHERS BEACH EAST		NOT MONITORED	
SOMBRERO BEACH	MONITORED		
SOUTH BEACH	MONITORED		

COUNTY	BEACH NAME	MONITORING STATUS	
MONROE (con't)	SUNSET PARK		NOT MONITORED
	THE ISLANDER BEACH RESORT		NOT MONITORED
	THE MOORINGS		NOT MONITORED
	VALHALLA BEACH RESORT		NOT MONITORED
	VETERAN'S BEACH	MONITORED	
	WESTIN BEACH		NOT MONITORED
COUNTY TOTALS	<u>NO. OF BEACHES</u> 45	<u>BEACHES MONITORED</u> 17	<u>BEACHES NOT MONITORED</u> 28

NASSAU	ALACHUA BEACH ACCESS		NOT MONITORED
	ALLEN BEACH ACCESS		NOT MONITORED
	AMELIA ISLAND PLANTATION (AIP) BEACH CLUB	MONITORED	
	AMERICAN BEACH	MONITORED	
	BILL MELTON BEACH ACCESS		NOT MONITORED
	BURNEY PARK BEACH FRONT		NOT MONITORED
	FORT CLINCH BEACH	MONITORED	
	FORT CLINCH RIVERSIDE		NOT MONITORED
	HUTCHINS BEACH ACCESS		NOT MONITORED
	JASMINE STREET	MONITORED	
	JOHN ROBAS BEACH ACCESS		NOT MONITORED
	KISSIMMEE BEACH ACCESS		NOT MONITORED
	MAIN BEACH	MONITORED	
	MANATEE BEACH ACCESS		NOT MONITORED
	MIZELL BEACH ACCESS		NOT MONITORED
	N. CASINO BEACH ACCESS		NOT MONITORED
	NEW YORK BEACH ACCESS		NOT MONITORED
	NORTH BEACH PARK		NOT MONITORED
	OCEAN STREET	MONITORED	
	OZELLO BEACH ACCESS		NOT MONITORED
PETER'S POINT	MONITORED		
PIPER DUNES (AIP BEACH)	MONITORED		
S. CASINO BEACH ACCESS		NOT MONITORED	
SADLER ROAD	MONITORED		
SCOTT ROAD BEACH ACCESS		NOT MONITORED	
SIMMONS ROAD	MONITORED		
SOUTH END	MONITORED		
SOUTH END BRIDGE		NOT MONITORED	
SUMMER BEACH		NOT MONITORED	
SUWANNEE BEACH ACCESS		NOT MONITORED	
COUNTY TOTALS	<u>NO. OF BEACHES</u> 30	<u>BEACHES MONITORED</u> 11	<u>BEACHES NOT MONITORED</u> 19

OKALOOSA	BAY DRIVE		NOT MONITORED
	BEASLEY STATE PARK		NOT MONITORED
	BLUEWATER BEACH		NOT MONITORED
	BRACKIN WAYSIDE	MONITORED	
	CAMP TIMPOOCHEE	MONITORED	
	CINCO FOOD		NOT MONITORED
	CLEMENT-TAYLOR		NOT MONITORED
	DANA POINT		NOT MONITORED
	EAST PASS	MONITORED	
	EL MATADOR		NOT MONITORED
	ELDRIDGE PARK		NOT MONITORED
	FLORIDA PARK		NOT MONITORED
	GARNIERS	MONITORED	
	GULF ISLAND NATIONAL SEASHORE	MONITORED	
	HENDERSON STATE PARK BEACH	MONITORED	
	HOLIDAY ISLE AEGEAN		NOT MONITORED
	HURLBURT CAMPGROUND		NOT MONITORED
	HURLBURT MARINA		NOT MONITORED
	JAMES LEE PARK BEACH	MONITORED	

COUNTY	BEACH NAME	MONITORING STATUS	
OKALOOSA (con't)	JOES BAYOU		NOT MONITORED
	LAGUANA PARK		NOT MONITORED
	LANDING		NOT MONITORED
	LINCOLN PARK	MONITORED	
	LIONS PARK		NOT MONITORED
	LIZA JACKSON PARK	MONITORED	
	LONGWOOD PARK		NOT MONITORED
	MARLERS PARK	MONITORED	
	MAXWELL-GUNTER		NOT MONITORED
	MEIGS PARK		NOT MONITORED
	NCO BEACH		NOT MONITORED
	NORREIGO POINT		NOT MONITORED
	OKALOOSA ISLAND BEACH ACCESS #1		NOT MONITORED
	OKALOOSA ISLAND BEACH ACCESS #2		NOT MONITORED
	OKALOOSA ISLAND BEACH ACCESS #3		NOT MONITORED
	OKALOOSA ISLAND BEACH ACCESS #4		NOT MONITORED
	OKALOOSA ISLAND BEACH ACCESS #5		NOT MONITORED
	OKALOOSA ISLAND BEACH ACCESS #6		NOT MONITORED
	OKALOOSA ISLAND BEACH ACCESS #7		NOT MONITORED
	PARRISH POINT		NOT MONITORED
	POCAHANTAS DRIVE		NOT MONITORED
	POQUITO PARK	MONITORED	
	POSTAL POINT		NOT MONITORED
	RICKEY AVENUE		NOT MONITORED
	ROCKY BAYOU (FRED GANNON STATE PARK)	MONITORED	
	ROCKY CREEK CAMPGROUND		NOT MONITORED
	SEASHORE BEACHWALK		NOT MONITORED
	SEAVIEW		NOT MONITORED
	STAR DRIVE		NOT MONITORED
	US ARMY REC CENTER		NOT MONITORED
	VALPARAISO BLVD		NOT MONITORED
	WALK EDGE		NOT MONITORED
	WEEKLEY BAYOU		NOT MONITORED
WHITE POINT		NOT MONITORED	

**COUNTY
TOTALS**

NO. OF
BEACHES
53

BEACHES
MONITORED
12

BEACHES
NOT MONITORED
41

PALM BEACH	BOYNTON BEACH MUNICIPAL	MONITORED	
	CARLIN PARK	MONITORED	
	CORAL COVE		NOT MONITORED
	DELRAY BEACH (AKA SANDOWAY PARK)	MONITORED	
	DUBOIS PARK	MONITORED	
	GULFSTREAM PARK	MONITORED	
	JOHN D. MCARTHUR		NOT MONITORED
	JUNO BEACH PARK		NOT MONITORED
	JUPITER BEACH PARK	MONITORED	
	LAKE WORTH (AKA KREUSLER)	MONITORED	
	LANTANA MUNICIPAL		NOT MONITORED
	LOGGERHEAD PARK		NOT MONITORED
	OCEAN INLET PARK	MONITORED	
	OCEAN REEF PARK		NOT MONITORED
	PALM BEACH	MONITORED	
	PALM BEACH SHORES		NOT MONITORED
	PEANUT ISLAND	MONITORED	
	PHIL FOSTER PARK	MONITORED	
	PHIPPS		NOT MONITORED
	RED REEF PARK		NOT MONITORED
RIVIERA BEACH	MONITORED		
SOUTH BEACH		NOT MONITORED	
SOUTH INLET PARK	MONITORED		
SPANISH RIVER	MONITORED		

**COUNTY
TOTALS**

NO. OF
BEACHES
24

BEACHES
MONITORED
14

BEACHES
NOT MONITORED
10

COUNTY	BEACH NAME	MONITORING STATUS	
PASCO	ANCLOTE RIVER PARK BEACH	MONITORED	
	BRASHER PARK BEACH	MONITORED	
	ENERGY AND MARINE CENTER	MONITORED	
	GULF HARBORS BEACH	MONITORED	
	OELSNER PARK BEACH	MONITORED	
	ROBERT J. STRICKLAND	MONITORED	
	ROBERT K. REES PARK BEACH	MONITORED	
COUNTY TOTALS	<u>NO. OF BEACHES</u> 7	<u>BEACHES MONITORED</u> 7	<u>BEACHES NOT MONITORED</u> 0
PINELLAS	BAY VISTA PARK		NOT MONITORED
	BELLEAIR BEACH - MORGAN DRIVE		NOT MONITORED
	BELLEAIR CAUSEWAY-INTERCOASTAL	MONITORED	
	BERMUDA BAY BEACH		NOT MONITORED
	CLEARWATER BEACH - CARLOUEL PARK		NOT MONITORED
	CLEARWATER BEACH - ROCKAWAY		NOT MONITORED
	CLEARWATER BEACH (3RD ST)		NOT MONITORED
	COURTNEY CAMPBELL CAUSEWAY	MONITORED	
	CRYSTAL BEACH		NOT MONITORED
	DUNEDIN MARINA BEACH		NOT MONITORED
	FORT DESOTO - EAST BEACH		NOT MONITORED
	FORT DESOTO 1/2 WAY B/N FORT & N. BEACH		NOT MONITORED
	FORT DESOTO NORTH BEACH	MONITORED	
	FRED HOWARD BEACH	MONITORED	
	FT DESOTO PARK - PIER/FORT		NOT MONITORED
	GANDY BOULEVARD	MONITORED	
	GULFPORT - EAST BEACH		NOT MONITORED
	GULFPORT - OSGOOD BEACH		NOT MONITORED
	GULFPORT - WEST BEACH		NOT MONITORED
	HONEYMOON ISLAND BEACH	MONITORED	
	HONEYMOON ISLAND CAUSEWAY (SOUTH)		NOT MONITORED
	INDIAN ROCKS BEACH	MONITORED	
	INDIAN ROCKS BEACH - CENTRAL AVE		NOT MONITORED
	INDIAN SHORES BEACH	MONITORED	
	LASSING PARK - 19TH AVE SE		NOT MONITORED
	MADEIRA BEACH	MONITORED	
	MADEIRA BEACH - 129TH AVE		NOT MONITORED
	MAXIMO PARK - EAST BEACH		NOT MONITORED
	MAXIMO PARK - WEST BEACH		NOT MONITORED
	NORTH REDINGTON BEACH - 169TH AVE		NOT MONITORED
	NORTH SHORE - NORTH BEACH		NOT MONITORED
	NORTH SHORE BEACH	MONITORED	
	PASS-A-GRILLE - 19TH AVE		NOT MONITORED
	PASS-A-GRILLE BEACH	MONITORED	
	R.E. OLDS PARK	MONITORED	
	REDINGTON BEACH - 158TH AVE		NOT MONITORED
	REDINGTON SHORES - 175TH AVE		NOT MONITORED
	REDINGTON SHORES - 181ST AVE		NOT MONITORED
	SAFETY HARBOR PIER		NOT MONITORED
	SAND KEY	MONITORED	
	ST PETE BEACH - 34TH AVE (THE DON)		NOT MONITORED
ST PETE BEACH - 46TH AVE (PARK)		NOT MONITORED	
SUNSET BEACH - TARPON SPRINGS		NOT MONITORED	
SUNSET BEACH (TI) - 82ND AVE		NOT MONITORED	
SUNSET BEACH (TI) - 89TH AVE		NOT MONITORED	
TREASURE ISLAND - 103RD AVE		NOT MONITORED	
TREASURE ISLAND BEACH	MONITORED		
COUNTY TOTALS	<u>NO. OF BEACHES</u> 47	<u>BEACHES MONITORED</u> 14	<u>BEACHES NOT MONITORED</u> 33

COUNTY	BEACH NAME	MONITORING STATUS	
SANTA ROSA	FLORIDATOWN PARK		NOT MONITORED
	GARCON POINT LOCATION 3		NOT MONITORED
	HOMEPORT	MONITORED	
	JUANA'S BEACH	MONITORED	
	NAVARRA BEACH	MONITORED	
	NAVARRA BEACH WEST	MONITORED	
	NAVARRA PARK	MONITORED	
	REDFISH POINT		NOT MONITORED
	SHORELINE PARK	MONITORED	
	WOODLAWN BEACH	MONITORED	

COUNTY TOTALS	<u>NO. OF BEACHES</u>	<u>BEACHES MONITORED</u>	<u>BEACHES NOT MONITORED</u>
	10	7	3

SARASOTA	AVENIDA DEL MARE ACCESS #11		NOT MONITORED
	AVENIDA MESSINA ACCESS #2		NOT MONITORED
	AVENIDA NAVARRA ACCESS #14		NOT MONITORED
	BLACKBURN POINT PARK		NOT MONITORED
	BLIND PASS BEACH	MONITORED	
	BROHARD BEACH	MONITORED	
	CALLE DE LA SIESTA, ACCESS #7		NOT MONITORED
	CALLE DEL INVERNO ACCESS #10		NOT MONITORED
	CASPERSEN PUBLIC BEACH	MONITORED	
	LIDO CASINO BEACH	MONITORED	
	LONGBOAT ACCESS #1		NOT MONITORED
	LONGBOAT ACCESS #2		NOT MONITORED
	LONGBOAT ACCESS #3		NOT MONITORED
	LONGBOAT KEY ACCESS	MONITORED	
	MANASOTA BEACH	MONITORED	
	NOKOMIS PUBLIC BEACH	MONITORED	
	NORTH JETTY PARK BEACH	MONITORED	
	NORTH LIDO BEACH	MONITORED	
	OCEAN BLVD ACCESS #5		NOT MONITORED
	PALMER POINT BEACH		NOT MONITORED
	PLAZA DE LAS PALMAS #9		NOT MONITORED
	PLAZA DE LAS PALMAS 1, ACCESS #8		NOT MONITORED
	POINT O' ROCKS		NOT MONITORED
	QUICK POINT		NOT MONITORED
	RINGLING CAUSEWAY	MONITORED	
	SERVICE CLUB PARK	MONITORED	
	SHELL ROAD ACCESS #1		NOT MONITORED
	SIESTA KEY PUBLIC BEACH	MONITORED	
	SOUTH JETTY BEACH		NOT MONITORED
	SOUTH LIDO BEACH	MONITORED	
STICKNEY POINT ACCESS #12		NOT MONITORED	
TURTLE BEACH	MONITORED		
VENICE FISHING PIER	MONITORED		
VENICE PUBLIC BEACH	MONITORED		

COUNTY TOTALS	<u>NO. OF BEACHES</u>	<u>BEACHES MONITORED</u>	<u>BEACHES NOT MONITORED</u>
	34	16	18

ST. JOHNS	ANASTASIA STATE PARK (ST. AUGUSTINE BEACH)	MONITORED	
	CRESCENT BEACH	MONITORED	
	MATANZAS INLET	MONITORED	
	MICKLER'S LANDING	MONITORED	
	SOLANO (PONTE VEDRA BEACH)	MONITORED	
	ST. AUGUSTINE BEACH A STREET	MONITORED	
	ST. AUGUSTINE BEACH OCEAN TRACE	MONITORED	
	VILANO BEACH	MONITORED	

COUNTY TOTALS	<u>NO. OF BEACHES</u>	<u>BEACHES MONITORED</u>	<u>BEACHES NOT MONITORED</u>
	8	8	0

COUNTY	BEACH NAME	MONITORING STATUS		
ST. LUCIE	AVALON PARK		NOT MONITORED	
	BLIND CREEK		NOT MONITORED	
	BLIND CREEK PARK		NOT MONITORED	
	BLUE HERON BLVD ACCESS		NOT MONITORED	
	COCONUT DRIVE ACCESS		NOT MONITORED	
	F DOUGLASS MEMORIAL PARK	MONITORED		
	FORT PIERCE INLET/NORTH JETTY PARK		NOT MONITORED	
	GULFSTREAM BEACH		NOT MONITORED	
	HERMANS BAY		NOT MONITORED	
	INLET STATE PARK @ OCEAN		NOT MONITORED	
	INLET STATE PARK @ RIVER		NOT MONITORED	
	JAYCEE PARK		NOT MONITORED	
	JOHN BROOKS PARK		NOT MONITORED	
	K BERGALIS MEMORIAL PARK		NOT MONITORED	
	LITTLE JIM BRIDGE		NOT MONITORED	
	MIDDLE COVE		NOT MONITORED	
	NORMANDY BEACH		NOT MONITORED	
	PEPPER PARK	MONITORED		
	PORPOISE BEACH		NOT MONITORED	
	SOUTH BEACH BOARDWALK		NOT MONITORED	
	SOUTH CAUSEWAY AT BOAT RAMP		NOT MONITORED	
	SOUTH JETTY PARK BEACH	MONITORED		
	SURFSIDE PARK		NOT MONITORED	
	WALTON ROCKS BEACH	MONITORED		
	WAVELAND BEACH		NOT MONITORED	
COUNTY TOTALS	<u>NO. OF BEACHES</u> 25	<u>BEACHES MONITORED</u> 4	<u>BEACHES NOT MONITORED</u> 21	
TAYLOR	CEDAR ISLAND	MONITORED		
	DARK ISLAND		NOT MONITORED	
	DEKLE BEACH	MONITORED		
	HAGEN'S COVE	MONITORED		
	KEATON BEACH	MONITORED		
COUNTY TOTALS	<u>NO. OF BEACHES</u> 5	<u>BEACHES MONITORED</u> 4	<u>BEACHES NOT MONITORED</u> 1	
VOLUSIA	27TH STREET, NEW SMRYNA BEACH	MONITORED		
	BICENTENNIAL PARK, ORMOND BEACH	MONITORED		
	DUNLAWTON, DAYTONA BEACH SHORES	MONITORED		
	FLAGLER AVENUE, NEW SMRYNA BEACH	MONITORED		
	FLORIDA SHORES BLVD	MONITORED		
	GRANADA, ORMOND BEACH	MONITORED		
	INTERNATIONAL SPEEDWAY, DAYTONA BEACH	MONITORED		
	MAIN, DAYTONA BEACH	MONITORED		
	NORTH JETTY, PONCE INLET	MONITORED		
	OCEANVIEW WAY, PONCE INLET	MONITORED		
	SEABREEZE, DAYTONA BEACH	MONITORED		
	SILVER BEACH, DAYTONA BEACH	MONITORED		
	SOUTH JETTY, NEW SMRYNA BEACH	MONITORED		
	TORINITA, WILBUR BY THE SEA	MONITORED		
	VILLA WAY	MONITORED		
	COUNTY TOTALS	<u>NO. OF BEACHES</u> 15	<u>BEACHES MONITORED</u> 15	<u>BEACHES NOT MONITORED</u> 0

COUNTY	BEACH NAME	MONITORING STATUS	
WAKULLA	MASH ISLAND SHELL POINT BEACH	MONITORED MONITORED	
COUNTY TOTALS	<u>NO. OF BEACHES</u> 2	<u>BEACHES MONITORED</u> 2	<u>BEACHES NOT MONITORED</u> 0
WALTON	BLUE MOUNTAIN BEACH ACCESS CESSNA PARK (CLASS II) CHOCTAW BEACH COUNTY PARK COUNTY PARK DUNE ALLEN BEACH ACCESS EASTERN LAKE BEACH ACCESS EASTERN LAKE OUTFALL GRAYTON BEACH ACCESS GRAYTON BEACH STATE RECREATION AREA HOLLY STREET BEACH ACCESS LEGION PARK (CLASS II) ROSEMARY BEACH SANTA ROSA BEACH ACCESS SOUTH WALL STREET BEACH TDC BEACH ACCESS WESTERN LAKE OUTFALL WHEELER POINT	MONITORED MONITORED MONITORED MONITORED MONITORED MONITORED MONITORED MONITORED MONITORED MONITORED MONITORED	 NOT MONITORED NOT MONITORED NOT MONITORED NOT MONITORED NOT MONITORED NOT MONITORED NOT MONITORED
COUNTY TOTALS	<u>NO. OF BEACHES</u> 17	<u>BEACHES MONITORED</u> 9	<u>BEACHES NOT MONITORED</u> 8



Georgia

Counties included in Georgia's List of Beaches



No. of Beaches Reported

County	Total * Beaches	Monitored	Not Monitored
Camden	2	0	2
Chatham	12	4	8
Glynn	18	10	8
Liberty	1	0	1
McIntosh	5	0	5
Totals	38	14	24

* Only coastal beaches are included in these lists

For more information about Georgia's List of Beaches contact:

Elizabeth Cheney
 Georgia Department of Natural Resources
 Coastal Resources Division
 One Conservation Way
 Brunswick, GA 31520
 TEL: (912) 264-7218
 E-MAIL: Elizabeth_Cheney@coastal.dnr.state.ga.us

List of Beaches

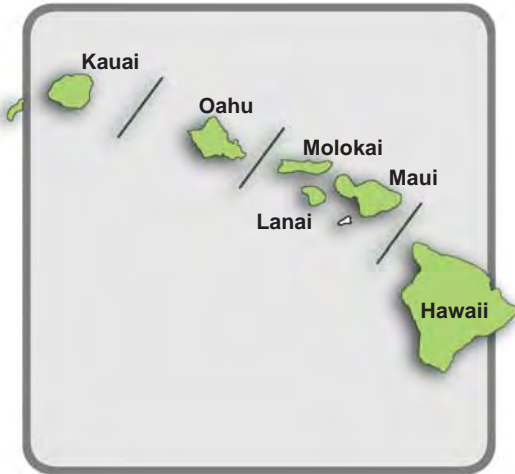
COUNTY	BEACH NAME	MONITORING STATUS	
CAMDEN	CUMBERLAND		NOT MONITORED
	LITTLE CUMBERLAND		NOT MONITORED
COUNTY TOTALS	<u>NO. OF BEACHES</u> 2	<u>BEACHES MONITORED</u> 0	<u>BEACHES NOT MONITORED</u> 2
CHATHAM	BRADLEY (OSSABAW)		NOT MONITORED
	KINGS FERRY		NOT MONITORED
	LITTLE TYBEE ISLAND		NOT MONITORED
	MIDDLE OSSABAW		NOT MONITORED
	SKIDAWAY NARROWS		NOT MONITORED
	SOUTH OSSABAW		NOT MONITORED
	TYBEE ISLAND MIDDLE	MONITORED	
	TYBEE ISLAND NORTH	MONITORED	
TYBEE ISLAND SOUTH	MONITORED		

COUNTY	BEACH NAME	MONITORING STATUS	
CHATHAM (con't)	TYBEE ISLAND STRAND	MONITORED	
	WASSAW ISLAND		NOT MONITORED
	WILLIAMSON ISLAND		NOT MONITORED
COUNTY TOTALS	<u>NO. OF BEACHES</u> 12	<u>BEACHES MONITORED</u> 4	<u>BEACHES NOT MONITORED</u> 8
GLYNN	12 ST. GOULDS INLET (SSI)	MONITORED	
	4H CAMP (JEKYLL)	MONITORED	
	5TH ST. CROSSOVER (SSI)		NOT MONITORED
	BLYTHE ISLAND REGIONAL PARK SANDBAR		NOT MONITORED
	CAPT. WYLLY (JEKYLL) NEAR BEACHVIEW		NOT MONITORED
	CONVENTION CENTER (JEKYLL)	MONITORED	
	EAST BEACH OLD COAST GUARD (SSI)	MONITORED	
	JEKYLL NORTH AT DEXTER LANE	MONITORED	
	LITTLE ST. SIMONS		NOT MONITORED
	MASSENGALE (SSI)	MONITORED	
	PELICAN SPIT (OFF SEA ISLAND)		NOT MONITORED
	RAINBOW BAR (LITTLE SSI)		NOT MONITORED
	REIMOLDS PASTURE (LITTLE SSI)		NOT MONITORED
	SEA ISLAND NORTH	MONITORED	
	SEA ISLAND SOUTH	MONITORED	
SOUTH DUNES (JEKYLL)		NOT MONITORED	
ST. ANDREWS PICNIC AREA (JEKYLL)	MONITORED		
ST. SIMONS ISLAND LIGHTHOUSE	MONITORED		
COUNTY TOTALS	<u>NO. OF BEACHES</u> 18	<u>BEACHES MONITORED</u> 10	<u>BEACHES NOT MONITORED</u> 8
LIBERTY	ST. CATHERINES ISLAND		NOT MONITORED
COUNTY TOTALS	<u>NO. OF BEACHES</u> 1	<u>BEACHES MONITORED</u> 0	<u>BEACHES NOT MONITORED</u> 1
MCINTOSH	BLACKBEARD ISLAND		NOT MONITORED
	CABRETTA (SAPELO)		NOT MONITORED
	DALLAS BLUFF SANDBAR		NOT MONITORED
	NANNY GOAT (SAPELO)		NOT MONITORED
	WOLF ISLAND		NOT MONITORED
COUNTY TOTALS	<u>NO. OF BEACHES</u> 5	<u>BEACHES MONITORED</u> 0	<u>BEACHES NOT MONITORED</u> 5



Hawaii

Islands included in Hawaii's List of Beaches



No. of Beaches Reported

Island	Total [*] Beaches	Monitored	Not Monitored
Hawaii	72	12	60
Kauai	62	11	51
Lanai	10	0	10
Maui	65	10	55
Molokai	27	0	27
Oahu	140	17	123
Totals	376	50	326

* Only coastal beaches are included in these lists

For more information about Hawaii's List of Beaches contact:

Dennis Lau
 Hawaii Department of Health
 TEL: (808) 586-4309
 E-MAIL: dlau@eha.health.state.hi.us

Dale Mikami
 Hawaii Department of Health
 TEL: (808) 586-4309
 E-MAIL: cmikami@eha.health.state.hi.us

List of Beaches

ISLAND	BEACH NAME	MONITORING STATUS
HAWAII	1142 VACATIONLAND	MONITORED
	1205 KAILUA PIER A-1	MONITORED
	2ND BEACH	NOT MONITORED
	ANAEHO'OMALU BAY	MONITORED
	ANALANI POND (PUALA'A)	MONITORED
	GREEN SAND L	NOT MONITORED
	HAKALAU L	NOT MONITORED
	HALAPE	NOT MONITORED
	HAPUNA BEACH	NOT MONITORED
	HILO BAY FRONT	MONITORED
	HONOKOHAU BEACH	NOT MONITORED
	HONOLI'I BEACH PK	MONITORED
	HO'OKENA BEACH	NOT MONITORED
	ICE POND (SINGLE POINT)	MONITORED
	ISAAC HALE BEACH CO. PK.	NOT MONITORED
	JAMES KEALOHA PK	NOT MONITORED
	KAHALU'U BEACH	MONITORED
KAHUWAI BAY	NOT MONITORED	
KALAPANA BEACH	NOT MONITORED	

ISLAND	BEACH NAME	MONITORING STATUS	
HAWAII (con't)	KALUHIKA'A BEACH		NOT MONITORED
	KAMAKAHONU	MONITORED	
	KAMOA PT (LYMAN'S)		NOT MONITORED
	KAPOHO BAY		NOT MONITORED
	KAPOHO TIDEPOOLS		NOT MONITORED
	KAPUA		NOT MONITORED
	KAUNAOA BEACH		NOT MONITORED
	KAUPULEHU BEACH		NOT MONITORED
	KAWA BEACH		NOT MONITORED
	KAWAIHAE HARBOR		NOT MONITORED
	KEALIA BEACH		NOT MONITORED
	KEAUKAHA BCH PK	MONITORED	
	KEAWAIKI BAY		NOT MONITORED
	KE'EI BEACH		NOT MONITORED
	KEHENA		NOT MONITORED
	KEOKEA BAY		NOT MONITORED
	KOLEKOLE		NOT MONITORED
	KUKI'O BAY		NOT MONITORED
	LAPAKAHI (KOAIE B90BAY)		NOT MONITORED
	LAUPAHOEHOE BCH		NOT MONITORED
	LEHIA BEACH PARK		NOT MONITORED
	LELEIWI BEACH PARK		NOT MONITORED
	MAHAI'ULA BEACH		NOT MONITORED
	MAHUKONA		NOT MONITORED
	MAKALAWENA		NOT MONITORED
	MAKOLEA		NOT MONITORED
	MANINI BEACH		NOT MONITORED
	MANINIWALI BEACH		NOT MONITORED
	MAUNA LANI		NOT MONITORED
	MAU'UMAE BEACH		NOT MONITORED
	MILOLI'I BEACH PK		NOT MONITORED
	NAPO'APO'O BEACH		NOT MONITORED
	NINOLE COVE		NOT MONITORED
	OHAI'ULA BEACH		NOT MONITORED
	OLD KONA AIRPORT (PAWAI)		NOT MONITORED
	ONEKAHAKAHA	MONITORED	
	PAPAI		NOT MONITORED
	PINE TREES		NOT MONITORED
	POHOIKI BEACH		NOT MONITORED
	POLOLU		NOT MONITORED
	PUAKO BEACH	MONITORED	
	PUEO BAY		NOT MONITORED
	PUNALU'U BEACH		NOT MONITORED
PU'U O HONAUNAU		NOT MONITORED	
RADIO BAY		NOT MONITORED	
REED'S BAY PARK		NOT MONITORED	
ROAD TO THE SEA		NOT MONITORED	
SPENCER BCH PK		NOT MONITORED	
WAIALEA BEACH 69		NOT MONITORED	
WAIPI'O BAY		NOT MONITORED	
WAWAOLI BEACH		NOT MONITORED	
WHITE SANDS BEACH		NOT MONITORED	
WHITTINGTON BCH PK		NOT MONITORED	

**ISLAND
TOTALS**

**NO. OF
BEACHES**
72

**BEACHES
MONITORED**
12

**BEACHES
NOT MONITORED**
60

KAUAI	804 HANAIEI BAY LANDING		NOT MONITORED
	805 HANAIEI BAY PAVILION		NOT MONITORED
	808 HANAPEPE SALT POND		NOT MONITORED
	836 LAWAI BEACH		NOT MONITORED
	842 BARKING SANDS BEACH	MONITORED	
	ALIOMANU BEACH		NOT MONITORED
	ANAHOLA BEACH	MONITORED	
	ANINI BEACH		NOT MONITORED
BEACH HOUSE BEACH		NOT MONITORED	

ISLAND	BEACH NAME	MONITORING STATUS		
KAUAI (con't)	BLACK POT		NOT MONITORED	
	BRENNECKE BEACH		NOT MONITORED	
	DONKEY BEACH		NOT MONITORED	
	GLASS BEACH		NOT MONITORED	
	HAENA		NOT MONITORED	
	HANALEI	MONITORED		
	HANAMA'ULU BEACH		NOT MONITORED	
	KAHILI BEACH		NOT MONITORED	
	KALAPAKI BEACH	MONITORED		
	KALIHUWAI BEACH		NOT MONITORED	
	KAPA'A BEACH PK	MONITORED		
	KAUPEA BEACH		NOT MONITORED	
	KEALIA BEACH		NOT MONITORED	
	KE'E BEACH		NOT MONITORED	
	KEKAHA	MONITORED		
	KEPUHI BEACH		NOT MONITORED	
	KIKIAOLA		NOT MONITORED	
	KILAUEA PT. NAT. WILDLIFE REF.		NOT MONITORED	
	KIPU KAI BEACH		NOT MONITORED	
	KOLOA LANDING		NOT MONITORED	
	KUKU'ULA BAY		NOT MONITORED	
	LARSEN'S BEACH		NOT MONITORED	
	LUCY WRIGHT PARK		NOT MONITORED	
	LUMAHAI BEACH		NOT MONITORED	
	LYDGATE ST PK	MONITORED		
	MAHA'ULEPU BEACH		NOT MONITORED	
	MOLOA'A BAY		NOT MONITORED	
	NIUMALU BEACH PK		NOT MONITORED	
	NOMILU BEACH		NOT MONITORED	
	NUKOLI'I BCH PK		NOT MONITORED	
	PACIFIC MISSILE RANGE FACILITY	MONITORED		
	PAKALA BEACH		NOT MONITORED	
	PAPA'A BAY		NOT MONITORED	
	PILA'A BEACH		NOT MONITORED	
	POIPU BEACH	MONITORED		
	POLIHALE BEACH PK		NOT MONITORED	
	PORT ALLEN		NOT MONITORED	
	PRINCE KUHIO PARK		NOT MONITORED	
	PRINCEVILLE		NOT MONITORED	
	SALT POND BEACH	MONITORED		
	SHERATON BEACH		NOT MONITORED	
	SHIPWRECK BEACH		NOT MONITORED	
TUNNELS		NOT MONITORED		
WAHIAWA BAY		NOT MONITORED		
WAIKALUA IKI		NOT MONITORED		
WAIKALUA NUI		NOT MONITORED		
WAIKOKO BEACH		NOT MONITORED		
WAILUA BEACH		NOT MONITORED		
WAIMEA		NOT MONITORED		
WAINIHA BEACH		NOT MONITORED		
WAI'OHAI		NOT MONITORED		
WAI'OLI BEACH PARK	MONITORED			
WAIPOULI BEACH		NOT MONITORED		
ISLAND TOTALS	<u>NO. OF BEACHES</u> 62	<u>BEACHES MONITORED</u> 11	<u>BEACHES NOT MONITORED</u> 51	
LANAI	HALEPALAOA BEACH		NOT MONITORED	
	HULUPO'E BEACH		NOT MONITORED	
	KAHEMANO BEACH		NOT MONITORED	
	KEOMOKU BEACH		NOT MONITORED	
	LOPA BEACH		NOT MONITORED	
	MANELE BAY		NOT MONITORED	
	NAHA BEACH		NOT MONITORED	

ISLAND	BEACH NAME	MONITORING STATUS	
LANAI (con't)	POLIHUA BEACH	NOT MONITORED	
	PU'U PEHE	NOT MONITORED	
	SHIPWRECK BEACH	NOT MONITORED	
ISLAND TOTALS	NO. OF BEACHES	BEACHES MONITORED	BEACHES NOT MONITORED
	10	0	10
MAUI	676 KIHEI SOUTH	MONITORED	
	689 BALDWIN BEACH		NOT MONITORED
	695 AIRPORT BEACH		NOT MONITORED
	'AHIHI KINA'U		NOT MONITORED
	ALAELOA BEACH		NOT MONITORED
	AWALUA BEACH		NOT MONITORED
	FATHER JULES PAPA		NOT MONITORED
	H.P. BALDWIN		NOT MONITORED
	HAMOA		NOT MONITORED
	HANA BAY		NOT MONITORED
	HANAKA'O'O BCH PK	MONITORED	
	HONOKEANA BAY		NOT MONITORED
	HONOKOHAU BAY		NOT MONITORED
	HONOKOWAI BCH PK		NOT MONITORED
	HONOLUA BAY		NOT MONITORED
	HONOMANU BAY		NOT MONITORED
	HO'OKIPA BCH PK		NOT MONITORED
	H-POKO PAPA		NOT MONITORED
	KA'ANAPALI		NOT MONITORED
	KAHANA		NOT MONITORED
	KAHULUI HARBOR		NOT MONITORED
	KALAMA BEACH	MONITORED	
	KALEPOLEPO BEACH		NOT MONITORED
	KAMAOLE I	MONITORED	
	KAMAOLE II		NOT MONITORED
	KAMAOLE III		NOT MONITORED
	KANAHA BCH PK	MONITORED	
	KAPALUA (FLEMING'S)		NOT MONITORED
	KAPOLI BCH PK		NOT MONITORED
	KEAWAKAPU		NOT MONITORED
	KOKI BCH PK VFW		NOT MONITORED
	KU'AU BAY		NOT MONITORED
	LAPEROUSE BAY		NOT MONITORED
	LAUNIUPOKO	MONITORED	
	LOWER PA'IA		NOT MONITORED
	MA'ALAEA BEACH	MONITORED	
	MAIPOINA UE LAU		NOT MONITORED
	MAKENA LANDING		NOT MONITORED
	MALIKO BAY		NOT MONITORED
	MALUAKA BEACH		NOT MONITORED
	MANTOKUJI BAY		NOT MONITORED
	MOKAPU		NOT MONITORED
MOKULE'IA BEACH		NOT MONITORED	
NAPILI BAY		NOT MONITORED	
OLOWALU	MONITORED		
ONELOA (BIG BCH)		NOT MONITORED	
ONEULI BEACH		NOT MONITORED	
PALAUUEA BCH PK		NOT MONITORED	
PAPALUA		NOT MONITORED	
PAUKUKALO BCH		NOT MONITORED	
POLO BEACH		NOT MONITORED	
PO'OLENALENA BCH		NOT MONITORED	
PUAMANA BCH PK		NOT MONITORED	
PUNALAU		NOT MONITORED	
PU'U OLA'I (SML)		NOT MONITORED	
PU'UNOA PT		NOT MONITORED	
SPRECKELSVILLE	MONITORED		
UKUMEHAME BCH PK		NOT MONITORED	
ULUA BEACH		NOT MONITORED	

ISLAND	BEACH NAME	MONITORING STATUS	
MAUI (con't)	WAHIKULI ST PK		NOT MONITORED
	WAIEHU BCH PK		NOT MONITORED
	WAIHE'E BCH PK		NOT MONITORED
	WAIKOLOA BEACH		NOT MONITORED
	WALEA BEACH	MONITORED	
	WAIMAHA'IHAI		NOT MONITORED
ISLAND TOTALS	<u>NO. OF BEACHES</u> 65	<u>BEACHES MONITORED</u> 10	<u>BEACHES NOT MONITORED</u> 55

MOLOKAI	'AWAHUA BEACH		NOT MONITORED
	COCONUT GROVE		NOT MONITORED
	FAGAN'S BEACH		NOT MONITORED
	HALAWA BEACH		NOT MONITORED
	HALENA BEACH		NOT MONITORED
	HONOULI MALO'O		NOT MONITORED
	HONOULI WAI		NOT MONITORED
	'ILIOPI'I BEACH		NOT MONITORED
	KAHALEPOHAKU		NOT MONITORED
	KAMAKAIPO BEACH		NOT MONITORED
	KANALUKAHA		NOT MONITORED
	KAPAKAHEHU BEACH		NOT MONITORED
	KAPUKAWAHINE		NOT MONITORED
	KAUNALA BEACH		NOT MONITORED
	KAUPOA BEACH		NOT MONITORED
	KAWA'ALOA BAY		NOT MONITORED
	KAWAIKIU NUI BEACH		NOT MONITORED
	KEPUHI BEACH		NOT MONITORED
	MO'OMOMI BEACH		NOT MONITORED
	MURPHY BEACH		NOT MONITORED
	ONEALII BEACH PARK		NOT MONITORED
	PAPALOA BEACH		NOT MONITORED
	PAPOHAKU BEACH		NOT MONITORED
	POHAKU MAULIULI		NOT MONITORED
	PO'OLAU BEACH		NOT MONITORED
	PUKO'O BEACH		NOT MONITORED
	SANDY BEACH		NOT MONITORED
ISLAND TOTALS	<u>NO. OF BEACHES</u> 27	<u>BEACHES MONITORED</u> 0	<u>BEACHES NOT MONITORED</u> 27

OAHU	ALA MOANA BEACH		NOT MONITORED
	ALA MOANA BEACH		NOT MONITORED
	ALA MOANA BEACH PARK		NOT MONITORED
	AUKAI		NOT MONITORED
	BANZAI BEACH		NOT MONITORED
	BARBERS POINT		NOT MONITORED
	BELLOWS BEACH		NOT MONITORED
	CAMP ERDMAN		NOT MONITORED
	CHUN'S REEF		NOT MONITORED
	DIAMOND HEAD BCH PK		NOT MONITORED
	EHUKAI BCH PK		NOT MONITORED
	EWA BEACH		NOT MONITORED
	EWA PLANTATION BCH		NOT MONITORED
	FORT DERUSSY BCH		NOT MONITORED
	FORT HASE		NOT MONITORED
	FORT KAMEHAMEHA		NOT MONITORED
	GRAY'S	MONITORED	
	HALE'IWA ALI'I		NOT MONITORED
	HALE'IWA BCH PK	MONITORED	
	HALONA COVE		NOT MONITORED
	HANAKA'ILIO BEACH		NOT MONITORED
	HANAUMA BAY	MONITORED	
	HAU'ULA BEACH PK		NOT MONITORED

ISLAND	BEACH NAME	MONITORING STATUS
OAHU (con't)	HAWAIIAN ELECTRIC BCH PK	NOT MONITORED
	HE'EIA STATE PARK	NOT MONITORED
	IHILANI HONU	NOT MONITORED
	IHILANI KOHOLA	NOT MONITORED
	IHILANI NA'IA	NOT MONITORED
	IHILANI ULUA	NOT MONITORED
	IROQUOIS BEACH	NOT MONITORED
	KA'A'AWA BEACH PK	NOT MONITORED
	KA'ALAWAI	NOT MONITORED
	KAENA POINT	NOT MONITORED
	KAHALA BEACH	NOT MONITORED
	KAHALA HILTON BCH	NOT MONITORED
	KAHANA BAY	MONITORED
	KAHANA BAY	NOT MONITORED
	KAHANAMOKU BCH	NOT MONITORED
	KAHE POINT BCH PK	MONITORED
	KAHUKU GOLF COURSE	NOT MONITORED
	KAIAKA BAY BCH	NOT MONITORED
	KAIHALULU BEACH	NOT MONITORED
	KAILUA BEACH	MONITORED
	KAIONA BCH PK	NOT MONITORED
	KAIPAPA'U BEACH	NOT MONITORED
	KAKAAKO WATERFRONT	NOT MONITORED
	KALAE O'IO BCH PK	NOT MONITORED
	KALAMA	NOT MONITORED
	KALANIANAOLE BCH	NOT MONITORED
	KALOKO BEACH	NOT MONITORED
	KALUAHOLE BEACH	NOT MONITORED
	KALUANUI BEACH	NOT MONITORED
	KANENELU BEACH	NOT MONITORED
	KANEOHE BAY	NOT MONITORED
	KAPAELOA	NOT MONITORED
	KAPI'OLANI PARK BCH	NOT MONITORED
	KAUNALA BEACH	NOT MONITORED
	KAUPO BCH PK	NOT MONITORED
	KAWAIKU'I BCH PK	NOT MONITORED
	KAWAILOA BEACH	NOT MONITORED
	KAWELA BAY	NOT MONITORED
	KEA'AU BEACH PARK	NOT MONITORED
	KEALIA BEACH	NOT MONITORED
	KOKE'E BEACH PARK	NOT MONITORED
	KOKO KAI (CHINA WALLS)	NOT MONITORED
	KOKOLOLIO BCH	NOT MONITORED
	KUALOA BEACH PK	NOT MONITORED
	KUALOA SUGAR MILL	NOT MONITORED
	KUHIO BCH PK	MONITORED
	KUILEI CLIFFS BCH PK	NOT MONITORED
	KUILIMA COVE	NOT MONITORED
	KULI'OU'OU BCH PK	NOT MONITORED
	LAENANI BCH PK	NOT MONITORED
	LA'IE BEACH	MONITORED
LANIAKEA BEACH	NOT MONITORED	
LANIKAI BEACH	NOT MONITORED	
LANILOA BEACH	NOT MONITORED	
LAUKINUI BEACH	NOT MONITORED	
LUALUALEI BCH PK	NOT MONITORED	
MAGIC ISLAND	NOT MONITORED	
MAILI BEACH PARK	NOT MONITORED	
MAIPALAOA BCH	NOT MONITORED	
MAKAHA BEACH	MONITORED	
MAKAO BEACH	NOT MONITORED	
MAKAPU'U BCH PK	NOT MONITORED	
MAKAUA BCH PK	NOT MONITORED	
MAKUA BEACH	NOT MONITORED	
MALAEKAHANA BCH	MONITORED	
MANNER'S BEACH	NOT MONITORED	
MAUNA LAHILAHI	NOT MONITORED	
MAUNALUA BAY	NOT MONITORED	

ISLAND	BEACH NAME	MONITORING STATUS	
OAHU (con't)	MAUNALUA BAY BCH PK		NOT MONITORED
	MOKU'AUIA BEACH		NOT MONITORED
	MOKULE'IA BCH		NOT MONITORED
	NANAKULI BCH PARK	MONITORED	
	NIMITZ BEACH PARK		NOT MONITORED
	NIU BEACH		NOT MONITORED
	NORTH BEACH		NOT MONITORED
	ONEAWA		NOT MONITORED
	ONEULA BEACH PARK		NOT MONITORED
	OUTRIGGER BEACH		NOT MONITORED
	PAHIPAHI'ALUA		NOT MONITORED
	PAIKO BEACH		NOT MONITORED
	PAPA'ILOA BEACH		NOT MONITORED
	PAPAONEONE		NOT MONITORED
	PIPELINE BEACH		NOT MONITORED
	POINT PANIC		NOT MONITORED
	POKAI BAY PK	MONITORED	
	POUNDERS		NOT MONITORED
	PUNALUU BCH PK		NOT MONITORED
	PUPUKEA BCH PK		NOT MONITORED
	PU'U'IKI BEACH PK		NOT MONITORED
	PU'UOHOLU BEACH		NOT MONITORED
	QUEEN'S SURF BCH		NOT MONITORED
	ROYAL-MOANA BCH		NOT MONITORED
	SAND ISLAND BEACH PARK - CENTRAL SECTION		NOT MONITORED
	SAND ISLAND BEACH PARK - WESTERN CORNER		NOT MONITORED
	SAND ISLAND ST BCH PK		NOT MONITORED
	SANDY BEACH	MONITORED	
	SANS SOUCI BCH	MONITORED	
	SUNSET BEACH		NOT MONITORED
	SWANZY BCH PK		NOT MONITORED
	TONGG'S BEACH		NOT MONITORED
	TURTLE BAY		NOT MONITORED
	ULEHAWA BCH		NOT MONITORED
	WAI AHOLE BCH PK		NOT MONITORED
	WAI'ALAE BCH PK	MONITORED	
	WAI'ALE'E BCH PK		NOT MONITORED
	WAI'ANAE MILITARY RESERVATION BEACH		NOT MONITORED
	WAI'ANAE REG PK		NOT MONITORED
	WAIKIKI BCH CENTER		NOT MONITORED
	WAILUPE BEACH PK		NOT MONITORED
	WAIMANALO BCH		NOT MONITORED
WAIMANALO BCH PK	MONITORED		
WAIMANALO RECREATIONAL AREA		NOT MONITORED	
WAIMEA BAY	MONITORED		
WAR MEMORIAL NATATORIUM		NOT MONITORED	
WAWAMALU BCH PK		NOT MONITORED	
WHITE PLAINS		NOT MONITORED	
YOKOHAMA BAY		NOT MONITORED	

**ISLAND
TOTALS**

**NO. OF
BEACHES**
140

**BEACHES
MONITORED**
17

**BEACHES
NOT MONITORED**
123



Illinois

Counties included in Illinois' List of Beaches



No. of Beaches Reported			
County	Total * Beaches	Monitored	Not Monitored
Cook	53	42	11
Lake	18	13	5
Totals	71	55	16

* Only coastal beaches are included in these lists

For more information about Illinois' List of Beaches contact:

John Reilly
 Illinois Department of Public Health
 525 W. Jefferson Street
 Springfield, IL 62761
 TEL: (217) 782-5830
 E-MAIL: JREILLY@idph.state.il.us

List of Beaches

COUNTY	BEACH NAME	MONITORING STATUS
COOK	12TH STREET BEACH	MONITORED
	31ST STREET BEACH	MONITORED
	49TH STREET BEACH	MONITORED
	57TH STREET BEACH	MONITORED
	67TH STREET BEACH	NOT MONITORED
	ALBION BEACH	MONITORED
	BERGER PARK & BEACH	NOT MONITORED
	CALUMET SOUTH BEACH	MONITORED
	CHASE AVE. PARK & BEACH	NOT MONITORED
	DEVON AVE. PARK & BEACH	NOT MONITORED
	EVANSTON CHURCH DOG BEACH	MONITORED
	EVANSTON CLARK BEACH	MONITORED
	EVANSTON GREENWOOD BEACH	MONITORED
	EVANSTON LEE BEACH	MONITORED
	EVANSTON LIGHTHOUSE BEACH	MONITORED
	EVANSTON SOUTH BEACH	MONITORED
	FOSTER AVENUE BEACH	MONITORED
	FULLERTON (THEATER ON THE LAKE)	NOT MONITORED
	GEORGE A. LANE PARK & BEACH	NOT MONITORED

COUNTY	BEACH NAME	MONITORING STATUS	
COOK (con't)	GLENCOE PARK BEACH	MONITORED	
	GLENLAKE AVE. PARK & BEACH		NOT MONITORED
	HOWARD STREET PARK BEACH	MONITORED	
	JACKSON PARK BEACH	MONITORED	
	JARVIS AVENUE PARK BEACH	MONITORED	
	JUNEWAY TERRACE PARK BEACH	MONITORED	
	KATHY OSTERMAN BEACH	MONITORED	
	KENILWORTH BEACH	MONITORED	
	LLOYD PARK		NOT MONITORED
	LOYOLA AVE. BEACH	MONITORED	
	LOYOLA BEACH	MONITORED	
	MAPLE STREET	MONITORED	
	MONTROSE BEACH	MONITORED	
	MONTROSE DOG BEACH	MONITORED	
	MUNSON BEACH		NOT MONITORED
	NORTH AVENUE BEACH	MONITORED	
	NORTH SHORE AVENUE BEACH (COLUMBIA)	MONITORED	
	NORTHWESTERN UNIVERSITY BEACH	MONITORED	
	OAK STREET BEACH	MONITORED	
	OHIO STREET BEACH	MONITORED	
	PRATT BLVD. & PARK BEACH	MONITORED	
	RAINBOW BEACH	MONITORED	
	ROGERS AVENUE PARK BEACH	MONITORED	
	ROSEMONT AVE. BEACH		NOT MONITORED
	SHERWIN AVE. PARK & BEACH		NOT MONITORED
	SOUTH SHORE BEACH	MONITORED	
	THORNDALE BEACH	MONITORED	
	WILMETTE GILLSON PARK BEACH	MONITORED	
	WILMETTE GILLSON PARK DOG BEACH	MONITORED	
	WINNETKA CENTENNIAL DOG BEACH	MONITORED	
	WINNETKA ELDER PARK BEACH	MONITORED	
	WINNETKA LLOYD PARK BEACH	MONITORED	
	WINNETKA MAPLE PARK BEACH	MONITORED	
WINNETKA TOWER ROAD PARK BEACH	MONITORED		

**COUNTY
TOTALS**

NO. OF
BEACHES
53

BEACHES
MONITORED
42

BEACHES
NOT MONITORED
11

LAKE

FORT SHERIDAN NORTH BEACH		NOT MONITORED
FORT SHERIDAN SOUTH BEACH	MONITORED	
GREAT LAKES NAVAL NUNN BEACH	MONITORED	
HIGHLAND PARK MORAIN PARK DOG BEACH	MONITORED	
HIGHLAND PARK PARK AVENUE BOATING BEACH		NOT MONITORED
HIGHLAND PARK ROSEWOOD BEACH	MONITORED	
ILLINOIS BEACH STATE PARK CAMP LOGAN BEACH		NOT MONITORED
ILLINOIS BEACH STATE PARK NORTH BEACH	MONITORED	
ILLINOIS BEACH STATE PARK SAILING BEACH		NOT MONITORED
ILLINOIS BEACH STATE PARK SOUTH BEACH	MONITORED	
LAKE BLUFF DOG BEACH	MONITORED	
LAKE BLUFF SUNRISE BEACH	MONITORED	
LAKE FOREST FOREST PARK BEACH	MONITORED	
NORTH CHICAGO FOSS PARK BEACH	MONITORED	
NORTH POINT MARINA NORTH BEACH	MONITORED	
WAUKEGAN NORTH BEACH	MONITORED	
WAUKEGAN SOUTH BEACH	MONITORED	
ZION HOSAH PARK BEACH		NOT MONITORED

**COUNTY
TOTALS**

NO. OF
BEACHES
18

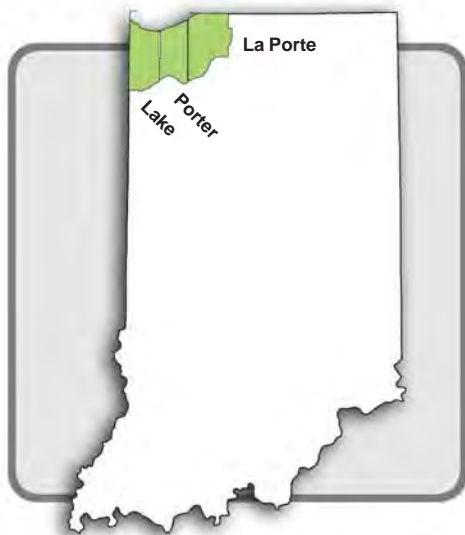
BEACHES
MONITORED
13

BEACHES
NOT MONITORED
5



Indiana

Counties included in Indiana's List of Beaches



No. of Beaches Reported

County	Total * Beaches	Monitored	Not Monitored
La Porte	6	6	0
Lake	10	9	1
Porter	14	10	4
Totals	30	25	5

* Only coastal beaches are included in these lists

For more information about Indiana's List of Beaches contact:

Ruthann "Rudy" Osenbaugh
 Indiana Department of Environmental Management
 IGC North - 13th Floor
 100 North Senate Ave.
 Indianapolis, IN 46204
 TEL: (317) 234-1627
 E-MAIL: rosenbau@dem.state.in.us

List of Beaches

COUNTY	BEACH NAME	MONITORING STATUS	
LA PORTE	CALIFORNIA AVENUE - STOP 2 (SHERIDAN B.)	MONITORED	
	MOUNT BALDY	MONITORED	
	STOP 24 (LONG BEACH)	MONITORED	
	STOP 31 (DUNELAND BEACH)	MONITORED	
	STOP 37 (MICHIANA SHORES)	MONITORED	
	WASHINGTON PARK	MONITORED	
COUNTY TOTALS	NO. OF BEACHES	BEACHES MONITORED	BEACHES NOT MONITORED
	6	6	0
LAKE	JEORSE PARK, EAST CHICAGO	MONITORED	
	LAKE MICHIGAN-BEACHFRONT (HAMMOND MARINA W.)	MONITORED	
	LAKE MICHIGAN-MARINA (HAMMOND MARINA E.)	MONITORED	
	LAKE STREEET BEACH	MONITORED	
	MARQUETTE PARK BEACH	MONITORED	
	MILLER BEACH		NOT MONITORED

COUNTY	BEACH NAME	MONITORING STATUS	
LAKE (con't)	WELLS STREET BEACH	MONITORED	
	WHIHALA BEACH - EAST BEACH	MONITORED	
	WHIHALA BEACH - WEST BEACH	MONITORED	
	WHIHALA POCKET BEACH	MONITORED	
COUNTY TOTALS	<u>NO. OF BEACHES</u> 10	<u>BEACHES MONITORED</u> 9	<u>BEACHES NOT MONITORED</u> 1
<hr/>			
PORTER	BEVERLY SHORES (FIVE ACCESS POINTS))	NOT MONITORED	
	BEVERLY SHORES (NO ACCESS)	NOT MONITORED	
	COWLES BOG	NOT MONITORED	
	DUNBAR	MONITORED	
	DUNE ACRES BEACH	MONITORED	
	IN DUNES NAT. LAKESHORE - CENTRAL AVE. BEACH	MONITORED	
	IN DUNES NAT. LAKESHORE - PORTER BEACH	MONITORED	
	IN DUNES NAT. LAKESHORE - STATE PARK ROAD /KEMIL AVENUE BEACH	MONITORED	
	IN DUNES NAT. LAKESHORE - WEST BEACH	MONITORED	
	IN DUNES STATE PARK (EAST END)	MONITORED	
	IN DUNES STATE PARK (WEST END)	MONITORED	
	IN DUNES STATE PART EAST END—NO SWIMMING)	NOT MONITORED	
	LAKEVIEW	MONITORED	
	OGDEN DUNES BEACH	MONITORED	
COUNTY TOTALS	<u>NO. OF BEACHES</u> 14	<u>BEACHES MONITORED</u> 10	<u>BEACHES NOT MONITORED</u> 4



Louisiana

Parishes included in Louisiana's List of Beaches



No. of Beaches Reported

Parish	Total [*] Beaches	Monitored	Not Monitored
Calcasieu	2	0	2
Cameron	8	0	8
Jefferson	2	0	2
LaFourche	1	0	1
Orleans	1	0	1
St. Mary	1	0	1
St. Tammany	1	0	1
Totals	16	0	16

* Only coastal beaches are included in these lists

For more information about Louisiana's List of Beaches contact:

Bruce Champion
 Louisiana Department of Health and Hospitals
 6867 Bluebonnet Blvd.
 Baton Rouge, LA 70810
 TEL: (225) 763-3571
 E-MAIL: bchampion@dhh.la.gov

Stephen Locke
 Louisiana Department of Health and Hospitals
 6867 Bluebonnet Blvd.
 Baton Rouge, LA 70810
 TEL: (225) 763-3571
 E-MAIL: slocke@dhh.la.gov

List of Beaches

PARISH	BEACH NAME	MONITORING STATUS	
CALCASIEU	NORTH BEACH - LAKE CHARLES	NOT MONITORED	
	SOUTH BEACH AND RABBIT ISLAND	NOT MONITORED	
COUNTY TOTALS	<u>BEACHES</u> 2	<u>BEACHES MONITORED</u> 0	<u>BEACHES NOT MONITORED</u> 2
CAMERON	CONSTANCE BEACH	NOT MONITORED	
	DUNG BEACH	NOT MONITORED	
	GULF BREEZE	NOT MONITORED	
	HACKBERRY BEACH	NOT MONITORED	
	HOLLY BEACH	NOT MONITORED	
	LITTLE FLORIDA	NOT MONITORED	
	MARTIN BEACH	NOT MONITORED	
	RUTHERFORD BEACH	NOT MONITORED	
COUNTY TOTALS	<u>NO. OF BEACHES</u> 8	<u>BEACHES MONITORED</u> 0	<u>BEACHES NOT MONITORED</u> 8

PARISH	BEACH NAME	MONITORING STATUS	
JEFFERSON	GRAND ISLE BEACH GRAND ISLE STATE PARK	NOT MONITORED NOT MONITORED	
COUNTY TOTALS	<u>NO. OF BEACHES</u> 2	<u>BEACHES MONITORED</u> 0	<u>BEACHES NOT MONITORED</u> 2
LAFOURCHE	FOURCHON	NOT MONITORED	
COUNTY TOTALS	<u>NO. OF BEACHES</u> 1	<u>BEACHES MONITORED</u> 0	<u>BEACHES NOT MONITORED</u> 1
ORLEANS	PONTCHARTRAIN BEACH	NOT MONITORED	
COUNTY TOTALS	<u>NO. OF BEACHES</u> 1	<u>BEACHES MONITORED</u> 0	<u>BEACHES NOT MONITORED</u> 1
ST. MARY	CYPRE MORT POINT STATE PARK	NOT MONITORED	
COUNTY TOTALS	<u>NO. OF BEACHES</u> 1	<u>BEACHES MONITORED</u> 0	<u>BEACHES NOT MONITORED</u> 1
ST. TAMMANY	FONTAINEBLEAU STATE PARK	NOT MONITORED	
COUNTY TOTALS	<u>NO. OF BEACHES</u> 1	<u>BEACHES MONITORED</u> 0	<u>BEACHES NOT MONITORED</u> 1



Maine

Counties included in
Maine's List of Beaches



No. of Beaches Reported

County	Total [*] Beaches	Monitored	Not Monitored
Cumberland	9	3	6
Hancock	4	3	1
Knox	5	2	3
Lincoln	1	1	0
Sagadahoc	7	5	2
Washington	2	0	2
York	17	16	1
Totals	45	30	15

* Only coastal beaches are included in these lists

**For more information about
Maine's List of Beaches contact:**

Esperanza Stancioff
Univ. of Maine Cooperative Extension and Sea Grant
377 Manktown Road
Waldoboro, ME 04572
TEL: (207) 832-0343
E-MAIL: esp@umext.maine.edu

List of Beaches

COUNTY	BEACH NAME	MONITORING STATUS	
CUMBERLAND	CRESCENT STATE PARK	MONITORED	
	EAST END BEACH	MONITORED	
	HIGGINS		NOT MONITORED
	PEAK'S ISLAND		NOT MONITORED
	PINE POINT		NOT MONITORED
	SCARBOROUGH		NOT MONITORED
	WESTERN		NOT MONITORED
	WILLARD BEACH	MONITORED	
	WINSLOW PARK		NOT MONITORED
COUNTY TOTALS	NO. OF BEACHES 9	BEACHES MONITORED 3	BEACHES NOT MONITORED 6

COUNTY	BEACH NAME	MONITORING STATUS	
HANCOCK	BAR HARBOR TOWN	MONITORED	
	HULLS COVE	MONITORED	
	LAMOINE		NOT MONITORED
	SEAL HARBOR	MONITORED	
COUNTY TOTALS	<u>NO. OF BEACHES</u> 4	<u>BEACHES MONITORED</u> 3	<u>BEACHES NOT MONITORED</u> 1
KNOX	CRESCENT		NOT MONITORED
	LAITE	MONITORED	
	LUCIA		NOT MONITORED
	SANDY		NOT MONITORED
	YACHT CLUB	MONITORED	
	COUNTY TOTALS	<u>NO. OF BEACHES</u> 5	<u>BEACHES MONITORED</u> 2
LINCOLN	PEMAQUID	MONITORED	
COUNTY TOTALS	<u>NO. OF BEACHES</u> 1	<u>BEACHES MONITORED</u> 1	<u>BEACHES NOT MONITORED</u> 0
SAGADAHOC	POPHAM STATE PARK	MONITORED	
	REID STATE PARK (EAST)	MONITORED	
	REID STATE PARK (HALF-MILE)	MONITORED	
	REID STATE PARK (LAGOON)	MONITORED	
	REID STATE PARK (MILE)	MONITORED	
	SEAWALL		NOT MONITORED
	THOMAS POINT		NOT MONITORED
COUNTY TOTALS	<u>NO. OF BEACHES</u> 7	<u>BEACHES MONITORED</u> 5	<u>BEACHES NOT MONITORED</u> 2
WASHINGTON	ROGUE BLUFFS		NOT MONITORED
	SHACKFORD HEAD		NOT MONITORED
COUNTY TOTALS	<u>NO. OF BEACHES</u> 2	<u>BEACHES MONITORED</u> 0	<u>BEACHES NOT MONITORED</u> 2
YORK	CAMP ELLIS		NOT MONITORED
	CAPE NEDDICK	MONITORED	
	DRAKES ISLAND	MONITORED	
	FERRY STATE PARK	MONITORED	
	FORTUNE ROCKS	MONITORED	
	GOOCHES BEACH	MONITORED	
	KENNEBUNK	MONITORED	
	LIBBY COVE	MONITORED	
	LONG SANDS BEACH	MONITORED	
	MIDDLE BEACH	MONITORED	
	MOTHER'S BEACH (KENNEBUNK BEACH)	MONITORED	
	OGUNQUIT	MONITORED	
	PARSON'S BEACH	MONITORED	
	POOL BEACH	MONITORED	
	SHORT SANDS	MONITORED	
	TOWN OF WELLS	MONITORED	
YORK HARBOR	MONITORED		
COUNTY TOTALS	<u>NO. OF BEACHES</u> 17	<u>BEACHES MONITORED</u> 16	<u>BEACHES NOT MONITORED</u> 1



Maryland

Counties included in Maryland's List of Beaches



No. of Beaches Reported

County	Total * Beaches	Monitored	Not Monitored
Anne Arundel	23	22	1
Baltimore	4	3	1
Calvert	8	7	1
Cecil	11	7	4
Kent	5	0	5
Queen Annes	2	2	0
Somerset	1	1	0
St. Marys	1	1	0
Worcester	11	11	0
Totals	66	54	12

* Only coastal beaches are included in these lists

For more information about Maryland's List of Beaches contact:

John Backus
 Maryland Dept of Environment, Tech & Reg Services
 1800 Washington Blvd.
 Baltimore, MD 21230-1718
 TEL: (410) 537-3906
 E-MAIL: jbackus@mde.state.md.us

List of Beaches

COUNTY	BEACH NAME	MONITORING STATUS
ANNE ARUNDEL	BAY RIDGE BEACH AT BAY DR.	MONITORED
	BAYSIDE BEACH	MONITORED
	CAPE ANNE	MONITORED
	CAPE ST. CLAIRE AT PERSIMMON POINT	MONITORED
	CEDARHURST	MONITORED
	DEALE BEACH	MONITORED
	FAIRHAVEN	MONITORED
	FORT SMALLWOOD	MONITORED
	IDLEWILDE ON THE BAY	MONITORED
	KURTZ'S PLEASURE BEACH	MONITORED
	MASON'S BEACH	MONITORED
	MAYO BEACH PARK	MONITORED
	MOUNTAIN POINT AT GIBSON ISLAND	MONITORED
	OYSTER HARBOR	MONITORED
	PASADENA BOATEL	MONITORED
ROSEHAVEN	MONITORED	

COUNTY	BEACH NAME	MONITORING STATUS	
ANNE ARUNDEL (con't)	SANDY POINT STATE PARK	MONITORED	
	SANDY POINT STATE PARK SOUTH BEACH	MONITORED	
	SAUNDERS POINT	MONITORED	
	SHOREHAM BEACH AT BAYSIDE	MONITORED	
	SHOREHAM BEACH AT CHESAPEAKE		NOT MONITORED
	TOWN POINT AT ARKHAVEN	MONITORED	
	TURKEY POINT AT CLOUD BEACH	MONITORED	
COUNTY TOTALS	<u>NO. OF BEACHES</u>	<u>BEACHES MONITORED</u>	<u>BEACHES NOT MONITORED</u>
	<u> </u>	<u> </u>	<u> </u>
BALTIMORE	GUN POWDER STATE PARK		NOT MONITORED
	HART MILLER ISLAND	MONITORED	
	MIAMI BEACH	MONITORED	
	ROCKY POINT PARK	MONITORED	
COUNTY TOTALS	<u>NO. OF BEACHES</u>	<u>BEACHES MONITORED</u>	<u>BEACHES NOT MONITORED</u>
	<u>4</u>	<u>3</u>	<u>1</u>
CALVERT	BREEZY POINT	MONITORED	
	DRIFTWOOD BEACH	MONITORED	
	DRUM POINT		NOT MONITORED
	FLAG HARBOR BEACH	MONITORED	
	FLAG PONDS	MONITORED	
	NORTH BEACH/CHESAPEAKE BEACH	MONITORED	
	SCIENTISTS CLIFFS	MONITORED	
	SEAHORSE BEACH	MONITORED	
COUNTY TOTALS	<u>NO. OF BEACHES</u>	<u>BEACHES MONITORED</u>	<u>BEACHES NOT MONITORED</u>
	<u>8</u>	<u>7</u>	<u>1</u>
CECIL	BUTTONWOOD BEACH	MONITORED	
	CAMP RODNEY BEACH		NOT MONITORED
	CARPENTERS POINT BEACH	MONITORED	
	CHESTNUT POINT MARINA CAMP	MONITORED	
	CRYSTAL BEACH MANOR	MONITORED	
	ELK RIVER BEACH		NOT MONITORED
	ELKMORE COMMUNITY BEACH		NOT MONITORED
	ELKVIEW SHORES		NOT MONITORED
	GROVE POINT BEACH	MONITORED	
	RED POINT BEACH	MONITORED	
	WEST VIEW SHORES	MONITORED	
COUNTY TOTALS	<u>NO. OF BEACHES</u>	<u>BEACHES MONITORED</u>	<u>BEACHES NOT MONITORED</u>
	<u>11</u>	<u>7</u>	<u>4</u>
KENT	BETTERTON BEACH AND PUBLIC LANDING		NOT MONITORED
	ECHO HILL CAMP (YOUTH CAMP)		NOT MONITORED
	KENTMORE PARK BEACH		NOT MONITORED
	ROCK HALL BEACH		NOT MONITORED
	YMCA CAMP TOCKWOGH (YOUTH CAMP)		NOT MONITORED
COUNTY TOTALS	<u>NO. OF BEACHES</u>	<u>BEACHES MONITORED</u>	<u>BEACHES NOT MONITORED</u>
	<u>5</u>	<u>0</u>	<u>5</u>

COUNTY	BEACH NAME	MONITORING STATUS	
QUEEN ANNES	BEACH HARBOR CAMPGROUND - CAMPER'S CO-OP CAMP WRIGHT	MONITORED	MONITORED
COUNTY TOTALS	<u>NO. OF BEACHES</u> 2	<u>BEACHES MONITORED</u> 2	<u>BEACHES NOT MONITORED</u> 0
SOMERSET	JANES ISLAND	MONITORED	
COUNTY TOTALS	<u>NO. OF BEACHES</u> 1	<u>BEACHES MONITORED</u> 1	<u>BEACHES NOT MONITORED</u> 0
ST. MARYS	ELM'S BEACH (PARKS AND RECREATION) - MAIN	MONITORED	
COUNTY TOTALS	<u>NO. OF BEACHES</u> 1	<u>BEACHES MONITORED</u> 1	<u>BEACHES NOT MONITORED</u> 0
WORCESTER	NORTH BEACH SITE #1 (STATE PARK BOUNDARY) NORTH BEACH SITE #2 (RANGER STATION) OCEAN CITY BEACH 1 OCEAN CITY BEACH 2 OCEAN CITY BEACH 3 OCEAN CITY BEACH 4 OCEAN CITY BEACH 5 OCEAN CITY BEACH 6 OCEANSIDE #3 PUBLIC LANDING OCEAN CITY - ASSATEAGUE ISLAND STATE PARK	MONITORED MONITORED MONITORED MONITORED MONITORED MONITORED MONITORED MONITORED MONITORED MONITORED MONITORED	
COUNTY TOTALS	<u>NO. OF BEACHES</u> 11	<u>BEACHES MONITORED</u> 11	<u>BEACHES NOT MONITORED</u> 0



Massachusetts

Counties included in
Massachusetts' List of Beaches



No. of Beaches Reported

County	Total [*] Beaches	Monitored	Not Monitored
Barnstable	392	392	0
Bristol	73	73	0
Dukes	50	50	0
Essex	102	102	0
Middlesex	1	1	0
Nantucket	19	19	0
Norfolk	27	27	0
Plymouth	117	117	0
Suffolk	25	25	0
Totals	806	806	0

* Only coastal beaches are included in these lists

**For more information about
Massachusetts' List of Beaches contact:**

Paul Whelan
Massachusetts Department of Public Health
250 Washington Street
Boston, MA 02108
TEL: (617) 624-5757
E-MAIL: Paul.Whelan@state.ma.us

List of Beaches

COUNTY	BEACH NAME	MONITORING STATUS
BARNSTABLE	29 COMMERCIAL ST	MONITORED
	333 COMMERCIAL ST	MONITORED
	379 SHORE RD	MONITORED
	451 COMMERCIAL ST	MONITORED
	496 SHORE RD	MONITORED
	593 COMMERCIAL ST	MONITORED
	637 COMMERCIAL ST	MONITORED
	648 SHORE RD	MONITORED
	915 CRAIGVILLE ROAD	MONITORED
	AKAPESKET IMPROVEMENT ASSOCIATION-AKAPESKET	MONITORED
	ALLEN HARBOR	MONITORED
	ASA LANDING	MONITORED
	ATKINS LANE	MONITORED
	ATLANTIC	MONITORED
	ATLANTIC AVE	MONITORED
	BALLSTON BEACH	MONITORED
	BALLSTON BEACH (NATIONAL)	MONITORED
	BANK STREET	MONITORED

COUNTY	BEACH NAME	MONITORING STATUS
BARNSTABLE (con't)	BARLEY NECK	MONITORED
	BARLOWS LANDING BEACH	MONITORED
	BASS HOLE AKA GRAY'S BEACH	MONITORED
	BASS RIVER	MONITORED
	BASS RIVER AKA SMUGGLERS	MONITORED
	BASS RIVER WEST	MONITORED
	BAXTER AVENUE	MONITORED
	BAY ROAD	MONITORED
	BAY SHORES HOMEOWNERS ASSOCIATION	MONITORED
	BAY VIEW ROAD	MONITORED
	BAY VILLAGE ASSOCIATION	MONITORED
	BAYVIEW	MONITORED
	BAYVIEW	MONITORED
	BAYVIEW	MONITORED
	BEACHWOOD	MONITORED
	BELMONT	MONITORED
	BERRY ROAD	MONITORED
	BIKE PATH BEACH	MONITORED
	BIRCH LANE	MONITORED
	BOAT MEADOW	MONITORED
	BONE HILL	MONITORED
	BOURNE SCENIC PARK	MONITORED
	BREAKWATER	MONITORED
	BREWSTER DUNES	MONITORED
	BREWSTER PARK SUNHOUSE	MONITORED
	BRIARWOOD	MONITORED
	BRIDGE STREET	MONITORED
	BRISTOL 1	MONITORED
	BRISTOL 2	MONITORED
	BROOKS ROAD	MONITORED
	BUCKS CREEK	MONITORED
	BURTON BAKER	MONITORED
	CAHOON HOLLOW	MONITORED
	CALLIES BEACH	MONITORED
	CAMPGROUND	MONITORED
	CAPE BREEZE	MONITORED
	CAPE COD SEA CAMPS BAY	MONITORED
	CARLTOW	MONITORED
	CATAUMET	MONITORED
	CEDAR POINT	MONITORED
	CHAPAQUOIT	MONITORED
	CHAPIN 4X4	MONITORED
	CHAPIN MEMORIAL BEACH	MONITORED
	CHAPOQUOIT ASSOCIATIES-FRONT BEACH	MONITORED
	CHAPOQUOIT ASSOCIATIES-LITTLE BEACH	MONITORED
	CHATHAM BARS INN	MONITORED
	CHEQUESSET YACHT CLUB	MONITORED
	COAST GUARD	MONITORED
	COAST GUARD (NATIONAL)	MONITORED
	COAST GUARD BEACH 1	MONITORED
	COAST GUARD BEACH 2	MONITORED
	COBBS POND CONDOS	MONITORED
	COCKLE COVE BEACH	MONITORED
	COCKLE COVE CREEK	MONITORED
	COCKLE COVE CREEK AT RIDGEVALE BRIDGE	MONITORED
	COLD STORAGE	MONITORED
	COLD STORAGE/POND VILLAGE	MONITORED
	COLE ROAD	MONITORED
	COLLINS COTTAGES	MONITORED
	COLLINS LANDING	MONITORED
	COLONIAL ACRES	MONITORED
	COLUMBUS AVE	MONITORED
	COOKS BROOK	MONITORED
CORDWOOD	MONITORED	
CORN HILL	MONITORED	
CORPORATION	MONITORED	
COTUIT BAY SHORES ASSOCIATION	MONITORED	
COURT ST	MONITORED	

COUNTY	BEACH NAME	MONITORING STATUS
BARNSTABLE (con't)	CROSBY	MONITORED
	COVELLS BEACH	MONITORED
	CRAIGVILLE	MONITORED
	CRAIGVILLE BEACH CLUB	MONITORED
	CRANBERRY COTTAGES	MONITORED
	CROCKER'S NECK	MONITORED
	CROSS STREET	MONITORED
	CROWES	MONITORED
	DAY'S COTTAGES	MONITORED
	DOANE LANDING	MONITORED
	DOWSES BEACH	MONITORED
	DUCK HARBOR	MONITORED
	DUNES ASSOCIATION	MONITORED
	DYER PRINCE	MONITORED
	EARL ROAD	MONITORED
	EAST SANDWICH BEACH	MONITORED
	ELECTRIC AVENUE	MONITORED
	ELLIS	MONITORED
	ENGLEWOOD	MONITORED
	ESTEY AVENUE	MONITORED
	FALMOUTH ASSOCIATES-564 SURF DRIVE	MONITORED
	FALMOUTH HEIGHTS 1	MONITORED
	FALMOUTH HEIGHTS 2	MONITORED
	FALMOUTH YACHT CLUB	MONITORED
	FAY ROAD	MONITORED
	FBBC	MONITORED
	FIRST ENCOUNTER (BEACH)	MONITORED
	FIRST ENCOUNTER (SPIT RIVER)	MONITORED
	FISHER	MONITORED
	FISHERMAN'S LANDING	MONITORED
	FORE RIVER SMITH BEACH	MONITORED
	FOREST BEACH ROAD	MONITORED
	FOSTER ROAD	MONITORED
	FOX HILL	MONITORED
	FOX RUN ASSOCIATION	MONITORED
	FOX RUN LANDING	MONITORED
	GILDER ROAD BEACH	MONITORED
	GILMAN INN	MONITORED
	GLENDON ROAD	MONITORED
	GRAND ISLAND DRIVE	MONITORED
	GRAY GABLES	MONITORED
	GREAT HOLLOW	MONITORED
	GREAT ISLAND	MONITORED
	GREAT ISLAND	MONITORED
	GREAT ROCK BIGHT	MONITORED
	GREEN HARBOR HOTEL	MONITORED
	GREY NECK	MONITORED
	HAIGIS	MONITORED
	HARBOR COVE YACHT CLUB	MONITORED
	HARBOR ROAD	MONITORED
	HARBORVIEW	MONITORED
	HARDINGS BEACH	MONITORED
	HARDINGS BEACH WEST	MONITORED
	HARDINGS SHORES ASSOCIATION	MONITORED
	HAWTHORNE	MONITORED
	HEAD OF THE MEADOW (NATIONAL)	MONITORED
	HEAD OF THE MEADOW (TOWN)	MONITORED
	HERRING COVE BEACH 1	MONITORED
	HERRING COVE BEACH 2	MONITORED
	HIDEAWAY VILLAGE	MONITORED
	HIDEAWAY VILLIAGE ASSOC.	MONITORED
	HIGH HEAD ROAD	MONITORED
	HORIZONS	MONITORED
HOWES STREET	MONITORED	
HYANNIS YACHT CLUB	MONITORED	
INDIAN NECK	MONITORED	
INDIAN TRAIL	MONITORED	
INMAN	MONITORED	

COUNTY	BEACH NAME	MONITORING STATUS
BARNSTABLE (con't)	JACK KNIFE POINT	MONITORED
	JACKNIFE HARBOR	MONITORED
	JETTY LANE	MONITORED
	JOHNSON STREET	MONITORED
	KALMUS	MONITORED
	KALMUS YACHT	MONITORED
	KELLERS CORNER	MONITORED
	KENDAL LANE	MONITORED
	KENNEDY MEMORIAL	MONITORED
	KENTS POINT	MONITORED
	KEYES BEACH	MONITORED
	KING'S GRANT	MONITORED
	KINGSBURY	MONITORED
	LIGHTHOUSE BEACH	MONITORED
	LINGER LONGER	MONITORED
	LINNEL	MONITORED
	LITTLE INN AT PLEASANT BAY	MONITORED
	LITTLE ISLAND BEACH PRESERVE	MONITORED
	LITTLE RIVER	MONITORED
	LONG NOOK	MONITORED
	LONG NOOK (NATIONAL)	MONITORED
	LONGHILL	MONITORED
	LOOKOUT BLUFF	MONITORED
	LOOPS BEACH	MONITORED
	LUCY VINCENT BEACH - OCEAN	MONITORED
	LUCY VINCENT BEACH - POND	MONITORED
	MAGUIRES LANDING	MONITORED
	MARCONI BEACH 1	MONITORED
	MARCONI BEACH 2	MONITORED
	MARCONI BEACH 3	MONITORED
	MARINER'S BEACH TRUST	MONITORED
	MASHPEE NECK RD LANDING	MONITORED
	MASSASOIT HILLS	MONITORED
	MAUSHUP VILLAGE	MONITORED
	MAYFLOWER	MONITORED
	MAYO/INDIAN NECK	MONITORED
	MEETING HOUSE POND	MONITORED
	MEGANSETT NORTH	MONITORED
	MEGANSETT SOUTH	MONITORED
	MENAUHANT 1	MONITORED
	MENAUHANT 2	MONITORED
	MENEMSHA BEACH	MONITORED
	MENEMSHA POND	MONITORED
	MERKEL	MONITORED
	MILL ROAD	MONITORED
	MILLWAY	MONITORED
	MONUMENT - BRIARWOOD	MONITORED
	MONUMENT BEACH	MONITORED
	NANCY MAY	MONITORED
	NAUSET	MONITORED
	NAUSET LIGHT BEACH 1	MONITORED
	NAUSET LIGHT BEACH 2	MONITORED
	NAUSET LIGHT BEACH 3	MONITORED
	NEEL ROAD	MONITORED
	NEW SEABURY INN	MONITORED
	NEW SILVER	MONITORED
	NEWCOMB HOLLOW	MONITORED
	NO NAME	MONITORED
	NOBSKA BEACH ASSOCIATION	MONITORED
	NOONS LANDING	MONITORED
	NORTH BEACH	MONITORED
OCEAN @ POND PRESERVE	MONITORED	
OCEAN EDGE	MONITORED	
OCEAN FRONT CONDO ASSOCIATION	MONITORED	
OCEAN MIST	MONITORED	
OLD MILL PT.-LEFT OF JETTY	MONITORED	
OLD MILL PT.-RIGHT OF JETTY	MONITORED	
OLD SILVER 1 N	MONITORED	

COUNTY	BEACH NAME	MONITORING STATUS
BARNSTABLE (con't)	OLD SILVER 1 S	MONITORED
	OLD SILVER 2 MIDDLE	MONITORED
	OLD SILVER 2 N	MONITORED
	OLD SILVER 2 S	MONITORED
	OLD SILVER BEACH ESTATES	MONITORED
	OMAHA ROAD	MONITORED
	OREGON	MONITORED
	OYSTER HARBORS CLUB	MONITORED
	OYSTER PLACE ROAD	MONITORED
	OYSTER POND BEACH	MONITORED
	PAIN HOLLOW	MONITORED
	PAINES CREEK	MONITORED
	PAMET HARBOR	MONITORED
	PARKERS RIVER	MONITORED
	PARKERS RIVER WEST	MONITORED
	PATUISSET BEACH	MONITORED
	PENZANCE	MONITORED
	PILGRIM	MONITORED
	PILGRIM	MONITORED
	PILGRIM BEACH VILLAGE	MONITORED
	PILGRIM PINE ACRES	MONITORED
	PINELANDS PARK	MONITORED
	PIRATE'S COVE ASSOC. - PIRATES COVE	MONITORED
	PLEASANT BAY (HARWICH)	MONITORED
	PLEASANT BAY (ORLEANS)	MONITORED
	PLEASANT ROAD	MONITORED
	PLEASANT STREET	MONITORED
	POCASSET BEACH IMPROVEMENT ASSOCIATION	MONITORED
	POINT OF ROCKS	MONITORED
	POND AVENUE	MONITORED
	POPONESSET BEACH	MONITORED
	POPONESSET SPIT	MONITORED
	POPPONESSETT BEACH ASSOC. - POPPONESSETT	MONITORED
	PORT ANIMACUT	MONITORED
	POWERS LANDING	MONITORED
	PRINCE COVE	MONITORED
	PRISCILLAS LANDING	MONITORED
	PRIVATE BEACH 1	MONITORED
	PRIVATE BEACH 2	MONITORED
	PRIVATE BEACH 3	MONITORED
	PRIVATE BEACH 4	MONITORED
	PRIVATE BEACH 5	MONITORED
	PRIVATE BEACH 6	MONITORED
	PROVINCETOWN HARBOR BEACH	MONITORED
	PROVINCETOWN INN	MONITORED
	QUAIL ACRES	MONITORED
	QUANSET HARBOR	MONITORED
	RACE POINT BEACH 1	MONITORED
	RACE POINT BEACH 2	MONITORED
	RACE POINT BEACH 3	MONITORED
	RAYCROFT	MONITORED
	RED RIVER WEST	MONITORED
	RED RIVER-DEEP HOLE ROAD	MONITORED
	RED RIVER-EAST	MONITORED
	RED RIVER-MIDDLE	MONITORED
	RIDGEVALE BEACH	MONITORED
	RIVERSIDE HARBOR	MONITORED
ROBBINS HILL	MONITORED	
ROCK HARBOR	MONITORED	
ROCKY POINT	MONITORED	
ROPES	MONITORED	
ROUND COVE	MONITORED	
RYDER BEACH	MONITORED	
RYDER STREET BEACH LEFT	MONITORED	
RYDER STREET BEACH MIDDLE	MONITORED	
RYDER STREET BEACH RIGHT	MONITORED	
SACONESSET HILL ASSOCIATION	MONITORED	
SAGAMORE BEACH	MONITORED	

COUNTY	BEACH NAME	MONITORING STATUS
BARNSTABLE (con't)	SAINTS	MONITORED
	SALTWORKS ASSOCIATION	MONITORED
	SANDY NECK	MONITORED
	SANSUIT	MONITORED
	SCATTEREE TOWN LANDING	MONITORED
	SCORTON	MONITORED
	SCRAGGY NECK	MONITORED
	SCUDDER LANE	MONITORED
	SCUSSET BEACH (DCR - DSPR)	MONITORED
	SEA PINES	MONITORED
	SEA SHELL	MONITORED
	SEA STREET (DENNISPORT)	MONITORED
	SEA STREET (EAST)	MONITORED
	SEABREEZE	MONITORED
	SEACOAST SHORES ASSOCIATION	MONITORED
	SEAGULL	MONITORED
	SEAGULL BEACH - LEFT	MONITORED
	SEAGULL BEACH - RIGHT	MONITORED
	SEAQUEST MOTEL	MONITORED
	SEARS POINT	MONITORED
	SEASCAPE MOTEL	MONITORED
	SEASHELL CONDOS	MONITORED
	SEASIDE PARK IMPROVEMENT ASSOC.	MONITORED
	SEASURF	MONITORED
	SEAVIEW	MONITORED
	SECONSETT ISLAND CAUSEWAY	MONITORED
	SHORE COTTAGES	MONITORED
	SHOREWOOD BEACH ASSOCIATION	MONITORED
	SILVER SPRINGS ASSOCIATION	MONITORED
	SIPPEWISSETT BEACH TRUST	MONITORED
	SKAKET BEACH	MONITORED
	SKAKET BEACH CONDOMINIUMS	MONITORED
	SNOW SHORE	MONITORED
	SOUTH BEACH	MONITORED
	SOUTH CAPE (LEFT)(DCR - DSPR)	MONITORED
	SOUTH CAPE (RIGHT) (DCR - DSPR)	MONITORED
	SOUTH CAPE BEACH - POPPONSETT BEACH	MONITORED
	SOUTH MIDDLE	MONITORED
	SOUTH VILLAGE	MONITORED
	SPARROW ROAD	MONITORED
	SPRUCE HILL	MONITORED
	SQUIBNOCKET BEACH	MONITORED
	STONEY BEACH	MONITORED
	SULLIVAN	MONITORED
	SUNKEN MEADOW	MONITORED
	SUNRISE	MONITORED
	SUNSET	MONITORED
	SURF DRIVE 1	MONITORED
	SURF DRIVE 2	MONITORED
	SURF DRIVE POOL	MONITORED
	TAHANTO	MONITORED
	THATCHER TOWN PARK	MONITORED
	THAYER INN	MONITORED
	THE BELMONT	MONITORED
	THUMPERTOWN	MONITORED
	TIDES HOTEL	MONITORED
	TIDES HOTEL	MONITORED
	TIDES MOTEL	MONITORED
	TONSET	MONITORED
	TORREY BEACH COMMUNITY ASSOC.	MONITORED
	TOWEE ASSOCIATION	MONITORED
TOWN BEACH AND YACHT CLUB	MONITORED	
TOWN COVE	MONITORED	
TOWN COVE	MONITORED	
TOWN LANDING	MONITORED	
TOWN LANDING 1 - BREAKWATER	MONITORED	
TOWN LANDING 2 - SNAIL ROAD	MONITORED	
TOWN LANDING 2 BEACH POINT	MONITORED	

COUNTY	BEACH NAME	MONITORING STATUS
BARNSTABLE (con't)	TOWN LANDING WEST OF COAST GUARD	MONITORED
	TOWN NECK BEACH	MONITORED
	TOWN NECK BEACH (HORIZONS)	MONITORED
	TROTTING PARK	MONITORED
	TRUNK RIVER	MONITORED
	UNAMED BEACH	MONITORED
	UNNAMED	MONITORED
	VALLEY ROAD	MONITORED
	VETERANS	MONITORED
	WAH WAH TAYSEE ROAD	MONITORED
	WELLFLEETER CONDOS	MONITORED
	WEQUASSETT INN	MONITORED
	WEST BEACH CLUB	MONITORED
	WEST DENNIS (RESIDENTIAL)	MONITORED
	WEST DENNIS (W. OF SNACK BAR)	MONITORED
	WEST DENNIS (WEST)	MONITORED
	WEST END LOT	MONITORED
	WEST HYANNISPORT BEACH ASSOCIATION	MONITORED
	WHITE CREST	MONITORED
	WIANNO AVENUE	MONITORED
	WIANNO CLUB (SALT)	MONITORED
	WILBUR PARK	MONITORED
	WILD HARBOR	MONITORED
	WINDMILL PARK	MONITORED
	WING ISLAND	MONITORED
	WINSLOW LANDING ROAD	MONITORED
	WIXON DOCK	MONITORED
	WOOD NECK BEACH	MONITORED
	WOOD NECK RIVER	MONITORED
	WYNDMERE	MONITORED
	WYNDMERE/SEABREEZE	MONITORED
	YACHT CLUB	MONITORED
	YACHT CLUB	MONITORED
ZILPHA	MONITORED	

**COUNTY
TOTALS**

**NO. OF
BEACHES**
392

**BEACHES
MONITORED**
392

**BEACHES
NOT MONITORED**
0

BRISTOL	ADAMSVILLE RD - RIVER LANDING	MONITORED
	ADAMSVILLE RD BEACH	MONITORED
	ANTHONY'S BEACH	MONITORED
	APPONAGANSETT	MONITORED
	BAKERS BEACH	MONITORED
	BARNEY'S JOY	MONITORED
	BAYVIEW BEACH	MONITORED
	BEACH AVENUE	MONITORED
	BOATHOUSE ROW	MONITORED
	BRANTON	MONITORED
	C & K CLUB	MONITORED
	CAMPGROUND	MONITORED
	CAUSEWAY WEST ISLAND	MONITORED
	CEDAR COVE CLUB	MONITORED
	CHERRY & WEBB	MONITORED
	COLES RIVER CLUB OFF HARBOR RD	MONITORED
	DAVIS	MONITORED
	DAVYS LOCKER	MONITORED
	DEMAREST LLOYD	MONITORED
	EAST BEACH	MONITORED
	EAST BLVD.	MONITORED
	ELEPHANT ROCK	MONITORED
	FORT PHOENIX (DCR - DSPR)	MONITORED
	GOOSEBERRY	MONITORED
	HIDDEN BAY BEACH	MONITORED
	HORSENECK	MONITORED
	HOWLAND BEACH	MONITORED
J. BEACH	MONITORED	

COUNTY	BEACH NAME	MONITORING STATUS
BRISTOL (con't)	JONES	MONITORED
	KIDS BEACH	MONITORED
	KNOLLMERE	MONITORED
	LAKE NOQUOCHOKEE	MONITORED
	LITTLE RIVER	MONITORED
	MANHATTEN AVENUE	MONITORED
	MARINA	MONITORED
	MISHAUM POINT	MONITORED
	MOSES SMITH CREEK	MONITORED
	MOUNT HOPE BAY	MONITORED
	NONQUITT	MONITORED
	NORTH 400	MONITORED
	O TOOLS	MONITORED
	OAK HILL SHORES BEACH	MONITORED
	O'TOOLS EXTENSION	MONITORED
	PIERCE BEACH	MONITORED
	RAYMOND STREET	MONITORED
	ROUND HILL	MONITORED
	ROUND HILL CONDO BEACH	MONITORED
	SALTER'S POINT EAST	MONITORED
	SALTER'S POINT SOUTH	MONITORED
	SANDY BEACH (TOWN BEACH) 2	MONITORED
	SEAVIEW	MONITORED
	SOUTH 400	MONITORED
	SOUTH PIER	MONITORED
	SPINDLE ROCK	MONITORED
	SQUID BEACH	MONITORED
	TABER PARK NORTH	MONITORED
	TABER PARK SOUTH	MONITORED
	TABOR SOUTH EXTENSION	MONITORED
	THE BLUFFS ZONE 1	MONITORED
	THE BLUFFS ZONE 2	MONITORED
	THE BLUFFS ZONE 3	MONITORED
	TOWER 1	MONITORED
	TOWER 2	MONITORED
	TOWER 3	MONITORED
	TOWER 4	MONITORED
	TOWN AND SANDY	MONITORED
	TOWN BEACH	MONITORED
	TOWN WALKWAY	MONITORED
	TOWNS BEACH-WEST ISLAND	MONITORED
	VILLAGE WATERFRONT PARK	MONITORED
	WEEDEN RD	MONITORED
WESTPORT HARBOR	MONITORED	
YACHT CLUB	MONITORED	

**COUNTY
TOTALS**

**NO. OF
BEACHES**
73

**BEACHES
MONITORED**
73

**BEACHES
NOT MONITORED**
0

DUKES	BEND-IN-THE-ROAD BEACH	MONITORED
	CHAPPY BEACH CLUB	MONITORED
	CHAPPY POINT BEACH	MONITORED
	EAST BEACH (CHAPPY)	MONITORED
	EASTVILLE POINT BEACH- DRAWBRIDGE	MONITORED
	EASTVILLE POINT BEACH- HARBOR	MONITORED
	EASTVILLE ROAD	MONITORED
	FELIX NECK	MONITORED
	FULLER STREET	MONITORED
	HILLMANS POINT	MONITORED
	JOSEPH SYLVIA STATE BEACH- BIG BRIDGE	MONITORED
	JOSEPH SYLVIA STATE BEACH- LITTLE BRIDGE	MONITORED
	JOSEPH SYLVIA STATE BEACH- SOUND	MONITORED
	JOSEPH SYLVIA STATE BEACH- SOUND	MONITORED
	LAGOON POND HERRING RUN	MONITORED
	LAKE STREET	MONITORED
	LAKE TASHMOO - INSIDE	MONITORED

COUNTY	BEACH NAME	MONITORING STATUS
DUKES (con't)	LAKE TASHMOO - OPENING	MONITORED
	LAMBERTS COVE BEACH- NORTH	MONITORED
	LAMBERTS COVE BEACH- SOUTH	MONITORED
	LOBSTERVILLE	MONITORED
	LONG POINT (OCEAN)	MONITORED
	MARINELLI (JETTY) BEACH	MONITORED
	MINK MEADOWS	MONITORED
	MOSHUP BEACH	MONITORED
	NORTON POINT BEACH - EAST KATAMA BAY	MONITORED
	NORTON POINT BEACH- EAST OCEAN	MONITORED
	NORTON POINT BEACH- WEST BAY (BOAT LAUNCH)	MONITORED
	NORTON POINT BEACH- WEST OCEAN	MONITORED
	OCEAN @ GREAT POND	MONITORED
	OCEAN EAST	MONITORED
	OCEAN WEST	MONITORED
	OWEN LITTLE WAY	MONITORED
	OWEN PARK	MONITORED
	PAY BEACH	MONITORED
	PHILBIN BEACH	MONITORED
	RED BEACH	MONITORED
	SAILING CAMP PARK	MONITORED
	SEPIESSA POINT	MONITORED
	SOUND @ WILFRED'S POND PRESERVE	MONITORED
	SOUTH BEACH STATE PARK	MONITORED
	SOUTH BEACH STATE PARK - MIDDLE	MONITORED
	SOUTH BEACH STATE PARK-RIGHT FORK WEST	MONITORED
	TASHMOO BEACH	MONITORED
	TASHMOO CUT	MONITORED
	VINEYARD HARBOR HOTEL	MONITORED
	VINEYARD HAVEN YACHT CLUB	MONITORED
	WASQUE SWIM BEACH	MONITORED
	WEST POND	MONITORED
	YACHT CLUB	MONITORED

COUNTY TOTALS	NO. OF	BEACHES	BEACHES
	BEACHES	MONITORED	NOT MONITORED
	50	50	0

ESSEX	BACK BEACH	MONITORED
	BAYVIEW	MONITORED
	BLACK BEACH	MONITORED
	BLACK ROCK BEACH	MONITORED
	BRACKENBURY	MONITORED
	CANOE	MONITORED
	CAPE HEDGE BEACH	MONITORED
	CLAMMERS BEACH	MONITORED
	CLARK BEACH	MONITORED
	COLLINS COVE	MONITORED
	CORN POINT	MONITORED
	CRANES BEACH-HEAD LIFEGUARD STAND	MONITORED
	CRANES BEACH-STEEP HILL BEACH	MONITORED
	CRESSY'S	MONITORED
	CROCKER PARK	MONITORED
	DANE STREET	MONITORED
	DANE STREET JETTY	MONITORED
	DANE STREET OUTFALL	MONITORED
	DEAD HORSE	MONITORED
	DEVEREUX	MONITORED
	EISMANS	MONITORED
	FISHERMANS	MONITORED
	FLAT ROCK	MONITORED
	FR POINT	MONITORED
	FRONT BEACH	MONITORED
	FRONT BEACH	MONITORED

COUNTY	BEACH NAME	MONITORING STATUS
ESSEX (con't)	GAS HOUSE	MONITORED
	GOAT HILL	MONITORED
	GOOD HARBOR	MONITORED
	GOOD HARBOR CREEK	MONITORED
	GRACE OLIVER	MONITORED
	HALF MOON	MONITORED
	INDEPENDENCE PARK	MONITORED
	JUNIPER BEACH	MONITORED
	KINGS	MONITORED
	KINGS BEACH	MONITORED
	KING'S BEACH @ STACEY BROOK OUTLET (DCR - DUPR)	MONITORED
	KINGS NORTH	MONITORED
	LIGHTHOUSE	MONITORED
	LITTLE NECK BEACH	MONITORED
	LONG BEACH - GLOUCESTER	MONITORED
	LONG BEACH - NORTH	MONITORED
	LYNCH PARK	MONITORED
	LYNN BEACH	MONITORED
	MACKAY	MONITORED
	MAGNOLIA BEACH	MONITORED
	MAGNOLIA BEACH - RIGHT OF BATH & TENNIS	MONITORED
	MANCHESTER BATH & TENNIS	MONITORED
	MINGO	MONITORED
	NAHANT @ FLAGPOLE (DCR - DUPR)	MONITORED
	NAHANT @ PARKING LOT SEC. 9 (DCR - DUPR)	MONITORED
	NAHANT @ SOUTH SITE (DCR - DUPR)	MONITORED
	NAHANT BEACH	MONITORED
	NAUGUS HEAD	MONITORED
	NAUMKEG	MONITORED
	NILES	MONITORED
	OBEAR PARK	MONITORED
	OCEAN AVENUE	MONITORED
	OLD GARDEN BEACH	MONITORED
	OSGOOD	MONITORED
	PAVILLION	MONITORED
	PAVILLION BEACH-GREATEST BATHERLOAD	MONITORED
	PAVILLION BEACH-OUTFALL PIPE	MONITORED
	PEARCE LAKE	MONITORED
	PEBBLE BEACH	MONITORED
	PHILLIPS	MONITORED
	PICKMAN	MONITORED
	PIONEER	MONITORED
	PLUM COVE	MONITORED
	PLUM ISLAND - 55TH STREET	MONITORED
	PLUM ISLAND - END OF ISLAND 1	MONITORED
	PLUM ISLAND - END OF ISLAND 2	MONITORED
	PLUM ISLAND - GREATEST BATHERLOAD	MONITORED
	PLUM ISLAND - MOUTH OF BASIN	MONITORED
	PLUM ISLAND - OUT FALL PIPE	MONITORED
	PRESTON	MONITORED
	RICE	MONITORED
	RICE OUTFALL	MONITORED
	RIVERHEAD	MONITORED
	SALISBURY MAIN BEACH (DCR - DSPR)	MONITORED
	SANDY BEACH EAST	MONITORED
	SANDY BEACH WEST	MONITORED
	SANDY POINT	MONITORED
SHORT BEACH	MONITORED	
SINGING BEACH	MONITORED	
SINGING BEACH - RIGHT OF PARKING LOT	MONITORED	
STACEY	MONITORED	
STEPS	MONITORED	
STRAMSKI	MONITORED	
SUNSET	MONITORED	
TUCKS POINT BEACH	MONITORED	
TUDOR	MONITORED	
VILLAGE STREET	MONITORED	

COUNTY	BEACH NAME	MONITORING STATUS	
ESSEX (con't)	WEST	MONITORED	
	WEST BEACH	MONITORED	
	WHALES	MONITORED	
	WHITE BEACH	MONITORED	
	WILLOWS PIER	MONITORED	
	WIL'S AVENUE	MONITORED	
	WINGEARSHEEK	MONITORED	
	WINTER ISLAND	MONITORED	
	WOODBURY	MONITORED	

COUNTY TOTALS

NO. OF BEACHES
102

BEACHES MONITORED
102

BEACHES NOT MONITORED
0

MIDDLESEX	SANDY BEACH	MONITORED	
-----------	-------------	-----------	--

COUNTY TOTALS

NO. OF BEACHES
1

BEACHES MONITORED
1

BEACHES NOT MONITORED
0

NANTUCKET	40TH POLE #1	MONITORED	
	40TH POLE #2	MONITORED	
	CHILDRENS BEACH	MONITORED	
	CISCO BEACH	MONITORED	
	CLIFFSIDE	MONITORED	
	CLIFFSIDE MOTEL	MONITORED	
	DIONIS BEACH	MONITORED	
	JETTE'S	MONITORED	
	MADAKET BEACH	MONITORED	
	MIACOMET BEACH	MONITORED	
	SCONSET #2	MONITORED	
	SEWERBEDS	MONITORED	
	SIASCONSET BEACH	MONITORED	
	SURFSIDE #2	MONITORED	
	SURFSIDE BEACH	MONITORED	
	WARRENS LANDING	MONITORED	
	WARRENS LANDING SEDIMENT MIX	MONITORED	
	WASHING POND	MONITORED	
	WASHINGTON STREET BEACH	MONITORED	

COUNTY TOTALS

NO. OF BEACHES
19

BEACHES MONITORED
19

BEACHES NOT MONITORED
0

NORFOLK	AVALON BEACH	MONITORED	
	BAKER-BROADY	MONITORED	
	BASSING'S BEACH	MONITORED	
	BLACK ROCK BEACH	MONITORED	
	BROADY (BAKER) BEACH	MONITORED	
	CHICATABOT BEACH	MONITORED	
	EDGEWATER BEACH	MONITORED	
	HERON	MONITORED	
	LANE BEACH	MONITORED	
	LITTLE HARBOR	MONITORED	
	MERRYMONT	MONITORED	
	MOUND BEACH	MONITORED	
	NICKERSON BEACH	MONITORED	
	ORCHARD BEACH	MONITORED	
	PALMER	MONITORED	
	PARKHURST BEACH	MONITORED	
	POST ISLAND (HERON) BEACH	MONITORED	
	RHODA BEACH	MONITORED	
	SANDY BEACH	MONITORED	
	SANDY COVE	MONITORED	

COUNTY	BEACH NAME	MONITORING STATUS	
NORFOLK (con't)	WESSAGUSSETT BEACH	MONITORED	
	WOLLASTON BEACH	MONITORED	
	WOLLASTON BEACH @ CHANNING STREET (DCR - DUPR)	MONITORED	
	WOLLASTON BEACH @ MILTON STREET (DCR - DUPR)	MONITORED	
	WOLLASTON BEACH @ RICE ROAD (DCR - DUPR)	MONITORED	
	WOLLASTON BEACH @ SACHEM STREET (DCR - DUPR)	MONITORED	
	YACHT CLUB	MONITORED	
COUNTY TOTALS	NO. OF BEACHES	BEACHES MONITORED	BEACHES NOT MONITORED
	27	27	0
PLYMOUTH	9TH ROAD	MONITORED	
	A STREET BAY	MONITORED	
	A STREET OCEAN	MONITORED	
	ANTASAWOMAK	MONITORED	
	ATLANTIC ST.	MONITORED	
	AVENUE B	MONITORED	
	BAY ROAD	MONITORED	
	BAY ST. BEACH	MONITORED	
	BAYSIDE	MONITORED	
	BELAIR	MONITORED	
	BEVERLY YACHT	MONITORED	
	BRANT BEACH	MONITORED	
	BRANT ROCK	MONITORED	
	BRIARWOOD	MONITORED	
	BUMKIN ISLE	MONITORED	
	CAMP HADLEY	MONITORED	
	CANNONVILLE ASSOCIATION	MONITORED	
	CLIFF ROAD	MONITORED	
	CONVERSE POINT	MONITORED	
	CRESCENT BEACH	MONITORED	
	DARCYS	MONITORED	
	DELANY	MONITORED	
	DEXTER BEACH	MONITORED	
	DUXBURY BEACH	MONITORED	
	DUXBURY BEACH (BATHHOUSE)	MONITORED	
	EAST BLVD. BEACH	MONITORED	
	EDGEWATER	MONITORED	
	EGYPT BEACH	MONITORED	
	FIELDSTON	MONITORED	
	GRAYS BEACH	MONITORED	
	GREAT NECK	MONITORED	
	GREEN HARBOR	MONITORED	
	GUNROCK	MONITORED	
	HARBOR 1	MONITORED	
	HARBOR 2	MONITORED	
	HARBOR 3	MONITORED	
	HARDIN HILL	MONITORED	
	HELEN STREET	MONITORED	
	HOLLYWOODS 1	MONITORED	
	HOLLYWOODS 2	MONITORED	
	HOWARD	MONITORED	
	HOWLANDS LANDING	MONITORED	
HUMAROCK BEACH	MONITORED		
ISLAND CREEK	MONITORED		
ISLAND WHARF	MONITORED		
ISLAND YACHT	MONITORED		
KENBERMA	MONITORED		
KIMBALL	MONITORED		
LAND TRUST RESERVATION	MONITORED		
LANDING ROAD	MONITORED		
LESIURE SHORES	MONITORED		
LITTLE HARBOR	MONITORED		
MAPLE STREET	MONITORED		
MATTAPOISETT LAND TRUST	MONITORED		
MATTAPOISETT SHORES	MONITORED		

COUNTY	BEACH NAME	MONITORING STATUS	
PLYMOUTH (con't)	MELVILLE	MONITORED	
	MINOT	MONITORED	
	MINOT FOREST	MONITORED	
	NANTASKET BEACH - HULL - PLYMOUTH COUNTY	MONITORED	
	NANTASKET BEACH @ NORTH SITE (DCR - DUPR)	MONITORED	
	NANTASKET BEACH @ PARK STREET (DCR - DUPR)	MONITORED	
	NANTASKET BEACH @ WATER STREET (DCR - DUPR)	MONITORED	
	NED'S POINT	MONITORED	
	NELSON ST. BEACH	MONITORED	
	NEWPORT	MONITORED	
	NORTH BEACH	MONITORED	
	NORTH BLVD. BEACH	MONITORED	
	OAKDALE AVE	MONITORED	
	ONSET	MONITORED	
	PARKWOOD	MONITORED	
	PEASES POINT	MONITORED	
	PEGGOTTY BEACH	MONITORED	
	PICO	MONITORED	
	PINEHURST	MONITORED	
	PINEY POINT	MONITORED	
	PLANTING ISLAND	MONITORED	
	PLANTING ISLAND BEACH	MONITORED	
	PLYMOUTH BEACH - #1	MONITORED	
	PLYMOUTH BEACH - #2	MONITORED	
	PLYMOUTH BEACH - #3	MONITORED	
	PLYMOUTH BEACH - #4	MONITORED	
	PLYMOUTH BEACH - #5	MONITORED	
	POINT INDEPENDENCE	MONITORED	
	PT. CONNETT	MONITORED	
	RESIDENTS BEACH	MONITORED	
	REXHAME	MONITORED	
	RIVER ROAD	MONITORED	
	RIVERSIDE	MONITORED	
	ROCKY NOOK	MONITORED	
	SAND HILLS BEACH	MONITORED	
	SCITUATE LIGHT	MONITORED	
	SEAL COVE	MONITORED	
	SHELL POINT	MONITORED	
	SHIP YARD	MONITORED	
	SILVER SHELL 1	MONITORED	
	SILVER SHELL 2	MONITORED	
	SILVERSHELL BEACH	MONITORED	
	SPRING STREET	MONITORED	
	STEPHEN'S FIELD	MONITORED	
	SWIFTS	MONITORED	
	SWIFTS NECK	MONITORED	
	TABOR ACAD. 1	MONITORED	
	TABOR ACAD. 2	MONITORED	
	TOWN BEACH	MONITORED	
	TOWN BEACH	MONITORED	
	UNNAMED TOWN BEACH	MONITORED	
	WAMPATUCK	MONITORED	
	WENDEL	MONITORED	
	WEST END	MONITORED	
	WHITE HORSE BEACH - FULL SAIL	MONITORED	
	WHITE HORSE BEACH - HILL TOP	MONITORED	
	WHITEHEAD	MONITORED	
	WILDLIFE PARK	MONITORED	
	WINNATUXETT ASSOCIATION	MONITORED	
	XYZ	MONITORED	
	YACHT CLUB	MONITORED	
	YMCA	MONITORED	

**COUNTY
TOTALS**

**NO. OF
BEACHES**

117

**BEACHES
MONITORED**

117

**BEACHES
NOT MONITORED**

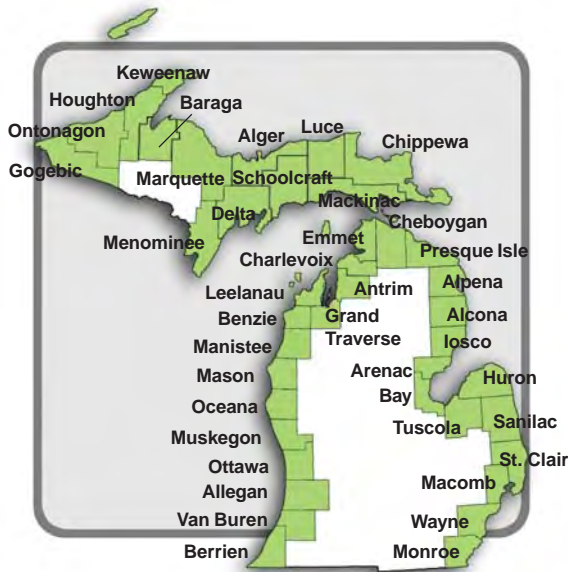
0

COUNTY	BEACH NAME	MONITORING STATUS	
SUFFOLK	CARSON BEACH	MONITORED	
	CARSON BEACH AT I STREET (DCR - DUPR)	MONITORED	
	CITY POINT BEACH @ POINT (DCR - DUPR)	MONITORED	
	CONSTITUTION BEACH	MONITORED	
	CONSTITUTION BEACH @ NAHANT STREET (DCR - DUPR)	MONITORED	
	CONSTITUTION BEACH @ NORTH SITE (DCR - DUPR)	MONITORED	
	CONSTITUTION BEACH @ RECREATION CENTER (DCR - DUPR)	MONITORED	
	CONSTITUTION BEACH @ SOUTH SITE (DCR - DUPR)	MONITORED	
	DONOVAN'S BEACH	MONITORED	
	GRANDVIEW	MONITORED	
	HALFORD	MONITORED	
	LOVELL'S ISLAND (DCR - DUPR)	MONITORED	
	M STREET BEACH @ M STREET (DCR - DUPR)	MONITORED	
	MALIBU BEACH	MONITORED	
	PICO	MONITORED	
	PLEASURE BAY	MONITORED	
	REVERE @ POINT OF PINES (DCR - DUPR)	MONITORED	
	REVERE @ SHIRLEY STREET (DCR - DUPR)	MONITORED	
	REVERE @ STATE POLICE (DCR - DUPR)	MONITORED	
	REVERE BEACH	MONITORED	
	SAVIN HILL BEACH	MONITORED	
	SHORT BEACH	MONITORED	
	TENEAN BEACH	MONITORED	
	WINTHROP BEACH	MONITORED	
	YERRILL	MONITORED	
COUNTY TOTALS	<u>NO. OF BEACHES</u> 25	<u>BEACHES MONITORED</u> 25	<u>BEACHES NOT MONITORED</u> 0



Michigan

Counties included in Michigan's List of Beaches



For more information about Michigan's List of Beaches contact:

Shannon Briggs
 Michigan Department of Environmental Quality
 Environmental Science and Services Division
 P.O. Box 30457
 Lansing, MI 48909-7957
 TEL: (517) 335-1214
 E-MAIL: briggs1@michigan.gov

No. of Beaches Reported

County	Total [*] Beaches	Monitored	Not Monitored
Alcona	2	1	1
Alger	6	0	6
Allegan	4	0	4
Alpena	7	5	2
Antrim	14	3	11
Arenac	9	8	1
Baraga	4	4	0
Bay	5	5	0
Benzie	7	4	3
Berrien	14	14	0
Charlevoix	8	4	4
Cheboygan	8	6	2
Chippewa	9	9	0
Delta	6	0	6
Emmet	14	8	6
Gogebic	2	2	0
Grand Traverse	28	7	21
Houghton	7	7	0
Huron	22	12	10
Iosco	6	6	0
Keweenaw	3	3	0
Leelanau	31	5	26
Luce	2	0	2
Mackinac	1	0	1
Macomb	4	4	0
Manistee	8	8	0
Marquette	5	5	0
Mason	8	8	0
Menominee	7	0	7
Monroe	2	2	0
Muskegon	10	10	0
Oceana	6	6	0
Ontonagon	2	2	0
Ottawa	6	6	0
Presque Isle	3	2	1
Sanilac	7	7	0
St. Clair	14	14	0
Schoolcraft	4	0	4
Tuscola	1	0	1
Van Buren	4	0	4
Wayne	2	0	2
Totals	312	187	125

* Only coastal beaches are included in these lists

List of Beaches

COUNTY	BEACH NAME	MONITORING STATUS	
ALCONA	BLACK RIVER PUBLIC ACCESS		NOT MONITORED
	HARRISVILLE STATE PARK	MONITORED	
COUNTY TOTALS	<u>NO. OF BEACHES</u> 2	<u>BEACHES MONITORED</u> 1	<u>BEACHES NOT MONITORED</u> 1
ALGER	AV TRAIN BEACH		NOT MONITORED
	CHRISTMAS BEACH		NOT MONITORED
	GRAND MARAIS BEACH		NOT MONITORED
	MINERS BEACH		NOT MONITORED
	MUNISING BEACH		NOT MONITORED
	TWELVE BEACH		NOT MONITORED
COUNTY TOTALS	<u>NO. OF BEACHES</u> 6	<u>BEACHES MONITORED</u> 0	<u>BEACHES NOT MONITORED</u> 6
ALLEGAN	DOUGLAS BEACH		NOT MONITORED
	OVAL BEACH		NOT MONITORED
	PIER COVE BEACH		NOT MONITORED
	WEST SIDE COUNTY PARK BEACH		NOT MONITORED
COUNTY TOTALS	<u>NO. OF BEACHES</u> 4	<u>BEACHES MONITORED</u> 0	<u>BEACHES NOT MONITORED</u> 4
ALPENA	BAY VIEW PARK		NOT MONITORED
	BLAIR STREET PARK		
	MICHEKEWIS BEACH	MONITORED	
	OSSINEKE BEACH	MONITORED	
	STARLITE BEACH	MONITORED	
	SUNKEN LAKE PARK		NOT MONITORED
	THOMPSON PARK	MONITORED	
COUNTY TOTALS	<u>NO. OF BEACHES</u> 7	<u>BEACHES MONITORED</u> 5	<u>BEACHES NOT MONITORED</u> 2
ANTRIM	ANTRIM CREEK NATURAL AREA		NOT MONITORED
	BANKS TWP. PARK	MONITORED	
	BARNES PARK (EASTPORT)	MONITORED	
	ELK RAPIDS	MONITORED	
	ELK RAPIDS BATHING BEACH		NOT MONITORED
	ELK RAPIDS COUNTY PARK		NOT MONITORED
	ELK RAPIDS PARK		NOT MONITORED
	ERICKSON ROAD		NOT MONITORED
	LOBE		NOT MONITORED
	MICHIGAN TRAIL		NOT MONITORED
	NATURE PRESERVE		NOT MONITORED
	NORTH BAY SHORE (CONSERVANCY)		NOT MONITORED
	O'DELL ROAD		NOT MONITORED
	ROAD CROSSING		NOT MONITORED
COUNTY TOTALS	<u>NO. OF BEACHES</u> 14	<u>BEACHES MONITORED</u> 3	<u>BEACHES NOT MONITORED</u> 11

COUNTY	BEACH NAME	MONITORING STATUS	
ARENAC	ARENAC COUNTY PARK	MONITORED	
	BESSINGER RD. BEACH	MONITORED	
	DYER RD. BEACH	MONITORED	
	FOSTER RD. BEACH	MONITORED	
	HAMMEL BEACH RD. ACCESS PUMP STATION	MONITORED	NOT MONITORED
	SINGING BRIDGE BEACH	MONITORED	
	TWINING RD. BEACH	MONITORED	
	WHITES BEACH	MONITORED	
COUNTY TOTALS	<u>NO. OF BEACHES</u> 9	<u>BEACHES MONITORED</u> 8	<u>BEACHES NOT MONITORED</u> 1
BARAGA	ARVON TOWNSHIP PARK	MONITORED	
	BARAGA STATE PARK	MONITORED	
	LANSE WATERFRONT PARK	MONITORED	
	SECOND SANDS BEACH	MONITORED	
COUNTY TOTALS	<u>NO. OF BEACHES</u> 4	<u>BEACHES MONITORED</u> 4	<u>BEACHES NOT MONITORED</u> 0
BAY	BAY CITY STATE RECREATION AREA	MONITORED	
	BRISSETTE BEACH TOWNSHIP PARK	MONITORED	
	PINCONNING PARK	MONITORED	
	SOUTH LINWOOD BEACH TOWNSHIP PARK	MONITORED	
	WENONA BEACH	MONITORED	
COUNTY TOTALS	<u>NO. OF BEACHES</u> 5	<u>BEACHES MONITORED</u> 5	<u>BEACHES NOT MONITORED</u> 0
BENZIE	ALBERTA VILLAGE BEACH & BLUFFS		NOT MONITORED
	ESCH ROAD/OTTER CREEK	MONITORED	
	FRANKFORT	MONITORED	
	NORTH BAR	MONITORED	
	PLATTE RIVER POINT	MONITORED	
	POINT BETSIE LIGHTHOUSE BEACH		NOT MONITORED
	ZETTENBERG PRESERVE		NOT MONITORED
COUNTY TOTALS	<u>NO. OF BEACHES</u> 7	<u>BEACHES MONITORED</u> 4	<u>BEACHES NOT MONITORED</u> 3
BERRIEN	CHERRY BEACH	MONITORED	
	GRAND BEACH	MONITORED	
	HAGAR TOWNSHIP PARK	MONITORED	
	HARBERT BEACH	MONITORED	
	JEAN KLOCK PARK	MONITORED	
	LINCOLN TOWNSHIP PARK	MONITORED	
	LIONS PARK	MONITORED	
	MICHIANA VILLAGE	MONITORED	
	NEW BUFFALO CITY	MONITORED	
	ROCKY GAP	MONITORED	
	SILVER BEACH	MONITORED	
	TISCORNIA PARK	MONITORED	
	WARREN DUNES	MONITORED	
	WEKO BEACH	MONITORED	
COUNTY TOTALS	<u>NO. OF BEACHES</u> 14	<u>BEACHES MONITORED</u> 14	<u>BEACHES NOT MONITORED</u> 0

COUNTY	BEACH NAME	MONITORING STATUS	
CHARLEVOIX	BEAVER ISLAND PUBLIC BEACH		NOT MONITORED
	BILL WAGNER MEMORIAL CAMPGROUND BEACH		NOT MONITORED
	FISHERMAN'S ISLAND STATE PARK	MONITORED	
	HARBOR BEACH		NOT MONITORED
	IRON ORE BAY BEACH		NOT MONITORED
	LAKE MICHIGAN BEACH	MONITORED	
	MT. MCSAUBA BEACH	MONITORED	
	NORWOOD PARK	MONITORED	
COUNTY TOTALS	<u>NO. OF BEACHES</u> 8	<u>BEACHES MONITORED</u> 4	<u>BEACHES NOT MONITORED</u> 4
CHEBOYGAN	CHEBOYGAN CITY PARK	MONITORED	
	CHEBOYGAN STATE PARK	MONITORED	
	DITTA PARK	MONITORED	
	LAKE HURON		NOT MONITORED
	MACKINAW CITY BEACH		NOT MONITORED
	MACKINAW CITY LIGHTHOUSE PARK	MONITORED	
	MILL CREEK CAMP GROUND	MONITORED	
	WAWATAM CITY PARK	MONITORED	
COUNTY TOTALS	<u>NO. OF BEACHES</u> 8	<u>BEACHES MONITORED</u> 6	<u>BEACHES NOT MONITORED</u> 2
CHIPPEWA	BAYVIEW CAMPGROUND	MONITORED	
	BIG PINES BEACH	MONITORED	
	BIG SHOAL COVE BEACH	MONITORED	
	BRIMLEY STATE PARK	MONITORED	
	DETOUR ALBANY BEACH	MONITORED	
	DRUMMOND ISLAND TOWNSHIP PARK	MONITORED	
	FOUR MILE BEACH	MONITORED	
	SHERMAN PARK	MONITORED	
	SUGAR ISLAND TOWNSHIP PARK	MONITORED	
COUNTY TOTALS	<u>NO. OF BEACHES</u> 9	<u>BEACHES MONITORED</u> 9	<u>BEACHES NOT MONITORED</u> 0
DELTA	ESCANABA BATHING BEACH		NOT MONITORED
	FAYETTE STATE PARK		NOT MONITORED
	FULLER PARK		NOT MONITORED
	GLADSTONE BATHING BEACH/VAN CLEVE PARK		NOT MONITORED
	PENINSULA POINT		NOT MONITORED
	TWIN SPRINGS CAMPGROUND AND BATHING BEACH		NOT MONITORED
COUNTY TOTALS	<u>NO. OF BEACHES</u> 6	<u>BEACHES MONITORED</u> 0	<u>BEACHES NOT MONITORED</u> 6
EMMET	BLISS TWP. BEACH		NOT MONITORED
	CHURCH BEACH		NOT MONITORED
	CROSS VILLAGE BEACH	MONITORED	
	HARBOR SPRINGS BEACH (ZORN PARK)	MONITORED	
	MACKINAW CITY BEACH #1	MONITORED	
	MACKINAW CITY BEACH #2	MONITORED	
	MAGNUS PARK	MONITORED	
	MIDDLE VILLAGE PARK	MONITORED	
	PETOSKEY HARBOR		NOT MONITORED
PETOSKEY STATE PARK	MONITORED		
READMOND TOWNSHIP BEACH		NOT MONITORED	

COUNTY	BEACH NAME	MONITORING STATUS	
EMMET (con't)	THORNE SWIFT PRESERVE		NOT MONITORED
	WILDERNESS STATE PARK	MONITORED	
	ZOLL STREET BEACH		NOT MONITORED
COUNTY TOTALS	<u>NO. OF BEACHES</u> 14	<u>BEACHES MONITORED</u> 8	<u>BEACHES NOT MONITORED</u> 6
GOGEBIC	BLACK RIVER HARBOR BEACH	MONITORED	
	LITTLE GIRLS POINT PARK	MONITORED	
	COUNTY TOTALS	<u>NO. OF BEACHES</u> 2	<u>BEACHES MONITORED</u> 2
GRAND TRAVERSE	ACME ROADSIDE PARK & BEACH MDOT		NOT MONITORED
	ACME ROADSIDE PARK (DNR)		NOT MONITORED
	BAYSIDE ACME TWP PARK		NOT MONITORED
	BOWERS HARBOR PUBLIC ACCESS		NOT MONITORED
	BRYANT PARK BEACH	MONITORED	
	CLINCH PARK	MONITORED	
	DEEP WATER POINT		NOT MONITORED
	DNR LAUNCH/BEACH CENTER RD		NOT MONITORED
	EAST BAY PARK		NOT MONITORED
	EAST BAY STATE PARK	MONITORED	
	EAST BAY TOWNSHIP FOUR MILE ROAD		NOT MONITORED
	HASERST PARK		NOT MONITORED
	KROUPA ROAD ACCESS		NOT MONITORED
	MARION ISLAND BAY PARK		NOT MONITORED
	MILLIKEN	MONITORED	
	MOUTH OF BOARDMAN		NOT MONITORED
	OLD MISSION LIGHTHOUSE		NOT MONITORED
	OLD MISSION PARK		NOT MONITORED
	OLD MISSION RD		NOT MONITORED
	PENINSULA VOL. FIRE STATION POINT#2		NOT MONITORED
	ROSE STREET ACCESS		NOT MONITORED
	SAYLER PARK		NOT MONITORED
	SENIOR CENTER	MONITORED	
	SUNSET PARK		NOT MONITORED
	SWANEY ROAD		NOT MONITORED
	W. GRAND TRAVERSE BAY ACCESS SITE		NOT MONITORED
	WEST END BEACH	MONITORED	
	YUBA BEACH	MONITORED	
COUNTY TOTALS	<u>NO. OF BEACHES</u> 28	<u>BEACHES MONITORED</u> 7	<u>BEACHES NOT MONITORED</u> 21
HOUGHTON	AGATE BEACH	MONITORED	
	CHASSELL BEACH	MONITORED	
	DOLLAR BAY BEACH	MONITORED	
	HANCOCK CITY BEACH	MONITORED	
	HOUGHTON CITY BEACH	MONITORED	
	LAKE LINDEN CAMPGROUND BEACH	MONITORED	
	MCLAIN STATE PARK BEACH	MONITORED	
	COUNTY TOTALS	<u>NO. OF BEACHES</u> 7	<u>BEACHES MONITORED</u> 7
HURON	BIRD CREEK COUNTY PARK	MONITORED	
	CASEVILLE COUNTY PARK	MONITORED	
	COUNTY ROAD END		NOT MONITORED
	GEIGER RD PUBLIC ACCESS		NOT MONITORED

COUNTY	BEACH NAME	MONITORING STATUS	
HURON (con't)	GRINDSTONE PUBLIC ACCESS		NOT MONITORED
	HARBOR BEACH CITY PARK	MONITORED	
	HARBOR BEACH MARINA		NOT MONITORED
	HELENA RD END		NOT MONITORED
	JENKS COUNTY PARK	MONITORED	
	KINCH RD END		NOT MONITORED
	LARNED ROAD END		NOT MONITORED
	LIGHTHOUSE COUNTY PARK	MONITORED	
	MCGRAW COUNTY PARK	MONITORED	
	MUD CREEK PUBLIC ACCESS		NOT MONITORED
	OAK BEACH COUNTY PARK	MONITORED	
	PHILIP COUNTY PARK	MONITORED	
	PORT CRESCENT STATE PARK - CAMPING AREA	MONITORED	
	PORT CRESCENT STATE PARK - DAY USE	MONITORED	
	SLEEPER STATE PARK	MONITORED	
	STAFFORD COUNTY PARK		NOT MONITORED
THOMPSON PARK	MONITORED		
WAGENER COUNTY PARK		NOT MONITORED	

COUNTY TOTALS

NO. OF BEACHES	BEACHES MONITORED	BEACHES NOT MONITORED
22	12	10

IOSCO	EAST TAWAS CITY PARK	MONITORED	
	MDOT ROADSIDE PARK	MONITORED	
	OSCODA TOWNSHIP BEACH	MONITORED	
	TAWAS CITY PARK	MONITORED	
	TAWAS POINT STATE PARK - DAY USE AREA	MONITORED	
	TAWAS POINT STATE PARK CAMPGROUND	MONITORED	

COUNTY TOTALS

NO. OF BEACHES	BEACHES MONITORED	BEACHES NOT MONITORED
6	6	0

KEWEENAW	BETE DE GRIS BEACH	MONITORED	
	EAGLE HARBOR BEACH	MONITORED	
	FORT WILKINS STATE PARK	MONITORED	

COUNTY TOTALS

NO. OF BEACHES	BEACHES MONITORED	BEACHES NOT MONITORED
3	3	0

LEELANAU	4TH STREET BEACH NORTHPORT		NOT MONITORED
	5TH STREET BEACH NORTHPORT		NOT MONITORED
	7TH STREET BEACH NORTHPORT		NOT MONITORED
	BAY FRONT PARK		NOT MONITORED
	BOUGHY PARK & BEACH		NOT MONITORED
	CATHEAD BAY, LEELANAU STATE PARK		NOT MONITORED
	CEDAR STREET BEACH		NOT MONITORED
	CHRISTMAS COVE		NOT MONITORED
	COUNTY ROAD #669	MONITORED	
	COUNTY ROAD #651	MONITORED	
	ELMWOOD/GREILIKVILLE PARK & BEACH		NOT MONITORED
	G. MARSTEN DAME MARINA		NOT MONITORED
	GILS PIER		NOT MONITORED
	GLEN ARBOR/MANITOU BLVD EACH		NOT MONITORED
	GRAHAM GREEN PARK		NOT MONITORED
	HASEROT BEACH, ROSE ST		NOT MONITORED
	LAKE MICHIGAN (NEAR EMPIRE)	MONITORED	
	LAKE ST. BEACH, GLEN ARBOR		NOT MONITORED
	LEELANAU STATE PARK, LIGHTHOUSE		NOT MONITORED
	LELAND HARBOR		NOT MONITORED
	M-DOT ROADSIDE PARK & BEACH		NOT MONITORED
	NORTHPORT BAY	MONITORED	
OMENA BEACH & PARK		NOT MONITORED	

COUNTY	BEACH NAME	MONITORING STATUS	
LEELANAU (con't)	PETERSON PARK		NOT MONITORED
	REYNOLDS STREET BEACH		NOT MONITORED
	ROADSIDE PARK & BEACH		NOT MONITORED
	SMITH ST BEACH NORTHPORT		NOT MONITORED
	SOUTH SHORE PARK		NOT MONITORED
	SUTTONS BAY MARINA PARK & BEACH SOUTH		NOT MONITORED
	SUTTONS BAY PARK	MONITORED	
SUTTONS BAY PUBLIC LAUNCH AND BEACH		NOT MONITORED	
COUNTY TOTALS	<u>NO. OF BEACHES</u> 31	<u>BEACHES MONITORED</u> 5	<u>BEACHES NOT MONITORED</u> 26
<hr/>			
LUCE	MUSKALLONGE LAKE STATEPARK BEACH		NOT MONITORED
	LAKE SUPERIOR CAMPGROUND BEACH		NOT MONITORED
COUNTY TOTALS	<u>NO. OF BEACHES</u> 2	<u>BEACHES MONITORED</u> 0	<u>BEACHES NOT MONITORED</u> 2
<hr/>			
MACKINAC	KIWANIS BEACH		NOT MONITORED
COUNTY TOTALS	<u>NO. OF BEACHES</u> 1	<u>BEACHES MONITORED</u> 0	<u>BEACHES NOT MONITORED</u> 1
<hr/>			
MACOMB	HCMA - METROPOLITAN BEACH METROPARK	MONITORED	
	NEW BALTIMORE PARK BEACH	MONITORED	
	SCS BLOSSOM HEATH BEACH	MONITORED	
	ST. CLAIR SHORES MEMORIAL PARK BEACH	MONITORED	
COUNTY TOTALS	<u>NO. OF BEACHES</u> 5	<u>BEACHES MONITORED</u> 5	<u>BEACHES NOT MONITORED</u> 0
<hr/>			
MANISTEE	ARCADIA PARK	MONITORED	
	BAR LAKE OUTLET	MONITORED	
	FIFTH AVENUE BEACH	MONITORED	
	FIRST STREET BEACH	MONITORED	
	MAGOON CREEK	MONITORED	
	ONEKAMA	MONITORED	
	PIERPORT	MONITORED	
	SUNDLING PARK	MONITORED	
COUNTY TOTALS	<u>NO. OF BEACHES</u> 8	<u>BEACHES MONITORED</u> 8	<u>BEACHES NOT MONITORED</u> 0
<hr/>			
MARQUETTE	MARQUETTE SOUTH BEACH	MONITORED	
	MCCARTYS COVE	MONITORED	
	NORTH BEACH	MONITORED	
	NORTH OF PICNIC ROCKS	MONITORED	
	PICNIC ROCKS	MONITORED	
COUNTY TOTALS	<u>NO. OF BEACHES</u> 5	<u>BEACHES MONITORED</u> 5	<u>BEACHES NOT MONITORED</u> 0
<hr/>			
MASON	BASS LAKE OUTLET BEACH	MONITORED	
	BUTTERSVILLE PARK BEACH	MONITORED	
	LUDINGTON STATE PARK	MONITORED	

COUNTY	BEACH NAME	MONITORING STATUS	
MASON (con't)	MANISTEE NATIONAL FOREST BEACH	MONITORED	
	SOUTH PIER BEACH	MONITORED	
	SOUTH SUMMIT BEACH	MONITORED	
	STERNS PARK BEACH	MONITORED	
	SUMMIT TOWNSHIP BEACH	MONITORED	
COUNTY TOTALS	<u>NO. OF BEACHES</u> 8	<u>BEACHES MONITORED</u> 8	<u>BEACHES NOT MONITORED</u> 0
MENOMINEE	BAILEY PARK	NOT MONITORED	
	FOX PARK	NOT MONITORED	
	HENES PARK	NOT MONITORED	
	KLIENKE PARK	NOT MONITORED	
	MEMORIAL BEACH	NOT MONITORED	
	VICTORY BEACH	NOT MONITORED	
	WELLS STATE PARK	NOT MONITORED	
COUNTY TOTALS	<u>NO. OF BEACHES</u> 7	<u>BEACHES MONITORED</u> 0	<u>BEACHES NOT MONITORED</u> 7
MONROE	LUNA PIER CITY BEACH	MONITORED	
	STERLING STATE PARK	MONITORED	
COUNTY TOTALS	<u>NO. OF BEACHES</u> 2	<u>BEACHES MONITORED</u> 2	<u>BEACHES NOT MONITORED</u> 0
MUSKEGON	BRONSON/KRUSE PARK	MONITORED	
	DUCK LAKE CHANNEL BEACH	MONITORED	
	LAKE HARBOR PARK	MONITORED	
	MEDBURY PARK BEACH	MONITORED	
	MEINERT COUNTY PARK	MONITORED	
	MUSKEGON STATE PARK	MONITORED	
	PERE MARQUETTE PARK	MONITORED	
	PIONEER COUNTY PARK	MONITORED	
	PJ HOFFMASTER STATE PARK	MONITORED	
	WHITE RIVER LIGHTHOUSE	MONITORED	
COUNTY TOTALS	<u>NO. OF BEACHES</u> 10	<u>BEACHES MONITORED</u> 10	<u>BEACHES NOT MONITORED</u> 0
OCEANA	CLAYBANKS	MONITORED	
	LIGHTHOUSE BEACH	MONITORED	
	MEARS STATE PARK	MONITORED	
	SILVER CREEK CHANNEL	MONITORED	
	STONY LAKE CHANNEL	MONITORED	
	WHISKEY CREEK	MONITORED	
COUNTY TOTALS	<u>NO. OF BEACHES</u> 6	<u>BEACHES MONITORED</u> 6	<u>BEACHES NOT MONITORED</u> 0
ONTONAGON	ONTONAGON TOWNSHIP PARK AND CAMPGROUND	MONITORED	
	PORCUPINE MOUNTAINS STATE PARK	MONITORED	
COUNTY TOTALS	<u>NO. OF BEACHES</u> 2	<u>BEACHES MONITORED</u> 2	<u>BEACHES NOT MONITORED</u> 0

COUNTY	BEACH NAME	MONITORING STATUS	
OTTAWA	GRAND HAVEN CITY BEACH	MONITORED	
	GRAND HAVEN STATE PARK	MONITORED	
	HOLLAND STATE PARK	MONITORED	
	KIRK PARK	MONITORED	
	NORTH BEACH PARK	MONITORED	
	TUNNEL PARK	MONITORED	
COUNTY TOTALS	<u>NO. OF BEACHES</u> 6	<u>BEACHES MONITORED</u> 6	<u>BEACHES NOT MONITORED</u> 0
PRESQUE ISLE	HOEFT STATE PARK	MONITORED	
	LAKE MAY PUBLIC ACCESS		NOT MONITORED
	LAKESIDE PARK	MONITORED	
COUNTY TOTALS	<u>NO. OF BEACHES</u> 3	<u>BEACHES MONITORED</u> 2	<u>BEACHES NOT MONITORED</u> 1
SCHOOLCRAFT	MICHIGAN SHORES ROAD BEACH		NOT MONITORED
	MANISTIQUE TOWN BEACH		NOT MONITORED
	MANISTIQUE TOWNSHIP PARK		NOT MONITORED
	ROGERS BEACH		NOT MONITORED
COUNTY TOTALS	<u>NO. OF BEACHES</u> 4	<u>BEACHES MONITORED</u> 0	<u>BEACHES NOT MONITORED</u> 4
SANILAC	BIRCH BEACH SOUTH #1	MONITORED	
	DELAWARE PARK	MONITORED	
	FORESTER COUNTY PARK	MONITORED	
	FORESTVILLE BEACH	MONITORED	
	LEXINGTON BEACH	MONITORED	
	LEXINGTON COUNTY PARK	MONITORED	
	PORT SANILAC PARK	MONITORED	
COUNTY TOTALS	<u>NO. OF BEACHES</u> 7	<u>BEACHES MONITORED</u> 7	<u>BEACHES NOT MONITORED</u> 0
ST. CLAIR	BURTCVILLE TOWNSHIP PARK	MONITORED	
	CHRYSLER PARK BEACH	MONITORED	
	CONGER-LIGHTHOUSE BEACH	MONITORED	
	HOLLAND ROAD BEACH	MONITORED	
	JEDDO ROAD BEACH	MONITORED	
	KEEWAHDIN ROAD BEACH	MONITORED	
	KRAFFT ROAD BEACH	MONITORED	
	LAKEPORT STATE CAMPGROUND	MONITORED	
	LAKEPORT STATE PARK	MONITORED	
	LAKESIDE BEACH	MONITORED	
	MARINE CITY BEACH	MONITORED	
	MARINE CITY DIVING AREA	MONITORED	
	METCALF ROAD BEACH 1	MONITORED	
WASHINGTON STREET PARK	MONITORED		
COUNTY TOTALS	<u>NO. OF BEACHES</u> 14	<u>BEACHES MONITORED</u> 14	<u>BEACHES NOT MONITORED</u> 0
TUSCOLA	VANDERBILT COUNTY PARK		NOT MONITORED
COUNTY TOTALS	<u>NO. OF BEACHES</u> 1	<u>BEACHES MONITORED</u> 1	<u>BEACHES NOT MONITORED</u> 1

COUNTY	BEACH NAME	MONITORING STATUS	
VAN BUREN	COVERT TOWNSHIP PARK BEACH	NOT MONITORED	
	SOUTH HAVEN NORTH BEACH	NOT MONITORED	
	SOUTH HAVEN SOUTH BEACH	NOT MONITORED	
	VAN BUREN STATE PARK BEACH	NOT MONITORED	

COUNTY TOTALS

NO. OF BEACHES
4

BEACHES MONITORED
0

BEACHES NOT MONITORED
4

WAYNE	BELLE ISLE BEACH	NOT MONITORED	
	PIER PARK	NOT MONITORED	

COUNTY TOTALS

NO. OF BEACHES
2

BEACHES MONITORED
0

BEACHES NOT MONITORED
2



Minnesota

Counties included in Minnesota's List of Beaches



No. of Beaches Reported			
County	Total [*] Beaches	Monitored	Not Monitored
Cook	10	10	0
Lake	10	10	0
St. Louis	15	15	0
Totals	35	35	0

* Only coastal beaches are included in these lists

For more information about Minnesota's List of Beaches contact:

Heidi Bauman
 Minnesota Pollution Control Agency
 525 South Lake Avenue, Suite 400
 Duluth, MN 55802
 TEL: (218) 723-4953
 E-MAIL: heidi.bauman@pca.state.mn.us

List of Beaches

COUNTY	BEACH NAME	MONITORING STATUS	
COOK	CUTFACE CREEK WAYSIDE REST	MONITORED	
	DURFEE CREEK AREA	MONITORED	
	GRAND MARAIS CAMPGROUND	MONITORED	
	GRAND MARAIS DOWNTOWN	MONITORED	
	KADUNCE CREEK AREA	MONITORED	
	OLD SHORE ROAD BEACH AREA	MONITORED	
	PARADISE BEACH	MONITORED	
	SCHROEDER TOWN PARK	MONITORED	
	SUGAR LOAF COVE	MONITORED	
	TEMPERANCE RIVER STATE PARK	MONITORED	
COUNTY TOTALS	NO. OF BEACHES 10	BEACHES MONITORED 10	BEACHES NOT MONITORED 0
LAKE	BURLINGTON BAY	MONITORED	
	FLOOD BAY	MONITORED	
	GOOSEBERRY FALLS STATE PARK	MONITORED	
	KNIFE RIVER MARINA BEACH	MONITORED	
	SILVER BAY MARINA	MONITORED	
	SPLIT ROCK RIVER	MONITORED	

COUNTY	BEACH NAME	MONITORING STATUS	
LAKE (con't)	SPLIT ROCK STATE PARK	MONITORED	
	STEWART RIVER	MONITORED	
	TETTEGOUCHE STATE PARK	MONITORED	
	TWIN POINT PUBLIC ACCESS	MONITORED	

COUNTY TOTALS	NO. OF BEACHES	BEACHES MONITORED	BEACHES NOT MONITORED
	10	10	0

ST. LOUIS	42ND AVENUE EAST	MONITORED	
	BLUEBIRD LANDING	MONITORED	
	BOY SCOUT LANDING	MONITORED	
	BRIGHTON BEACH	MONITORED	
	CLYDE AVENUE	MONITORED	
	FRENCH RIVER	MONITORED	
	LAKEWALK	MONITORED	
	LEIF ERICKSON PARK	MONITORED	
	LESTER RIVER	MONITORED	
	NEW DULUTH BOAT CLUB/14TH STREET	MONITORED	
	PARK POINT BEACH HOUSE	MONITORED	
	PARK POINT LAFAYETTE COMMUNITY CLUB	MONITORED	
	PARK POINT SKY HARBOR	MONITORED	
	PARK POINT TOT LOT	MONITORED	
	STONY POINT	MONITORED	

COUNTY TOTALS	NO. OF BEACHES	BEACHES MONITORED	BEACHES NOT MONITORED
	15	15	0



Mississippi

Counties included in Mississippi's List of Beaches



No. of Beaches Reported

County	Total [*] Beaches	Monitored	Not Monitored
Hancock	3	3	0
Harrison	12	12	0
Jackson	6	6	0
Totals	21	21	0

* Only coastal beaches are included in these lists

For more information about Mississippi's List of Beaches contact:

Lloyd Sharp
 Mississippi Department of Environmental Quality
 Water Quality Assessment Branch
 P.O. Box 10385
 Jackson, MS 39289-0385
 TEL: (228) 432-1056 ext. 107
 E-MAIL: Lloyd.Sharp@deq.state.ms.us

List of Beaches

COUNTY	BEACH NAME	MONITORING STATUS	
HANCOCK	BAY ST. LOUIS BEACH	MONITORED	
	BUCCANEER STATE PARK BEACH	MONITORED	
	WAVELAND BEACH	MONITORED	
COUNTY TOTALS	NO. OF BEACHES	BEACHES MONITORED	BEACHES NOT MONITORED
	3	3	0
HARRISON	BILOXI EAST BEACH	MONITORED	
	BILOXI EAST CENTRAL BEACH	MONITORED	
	BILOXI WEST BEACH	MONITORED	
	BILOXI WEST CENTRAL BEACH	MONITORED	
	GULFPORT CENTRAL BEACH	MONITORED	
	GULFPORT EAST BEACH	MONITORED	
	GULFPORT HARBOR BEACH	MONITORED	
	GULFPORT WEST BEACH	MONITORED	
	LONG BEACH	MONITORED	

COUNTY	BEACH NAME	MONITORING STATUS	
HARRISON (con't)	PASS CHRISTIAN CENTRAL BEACH	MONITORED	
	PASS CHRISTIAN EAST BEACH	MONITORED	
	PASS CHRISTIAN WEST BEACH	MONITORED	

COUNTY TOTALS	NO. OF BEACHES	BEACHES MONITORED	BEACHES NOT MONITORED
	12	12	0

JACKSON	FRONT BEACH	MONITORED	
	GULF PARK ESTATES BEACH	MONITORED	
	PASCAGOULA BEACH	MONITORED	
	PASCAGOULA BEACH WEST	MONITORED	
	SHEARWATER BEACH	MONITORED	
	ST. ANDREWS BEACH	MONITORED	

COUNTY TOTALS	NO. OF BEACHES	BEACHES MONITORED	BEACHES NOT MONITORED
	6	6	0



New Hampshire

County included in
New Hampshire's List of Beaches



No. of Beaches Reported

County	Total * Beaches	Monitored	Not Monitored
Rockingham	15	15	0

* Only coastal beaches are included in these lists

For more information about
New Hampshire's List of Beaches contact:

Jody Connor
New Hampshire Department of Environmental Services
29 Hazen Drive, P.O. Box 95
Concord, NH 03302-0095
TEL: (603) 271-3503
E-MAIL: jconnor@des.state.nh.us

List of Beaches

COUNTY	BEACH NAME	MONITORING STATUS	
ROCKINGHAM	BASS BEACH	MONITORED	
	CABLE BEACH	MONITORED	
	FOSS BEACH	MONITORED	
	HAMPTON BEACH SP	MONITORED	
	JENNESS BEACH SP	MONITORED	
	NEW CASTLE TB	MONITORED	
	NORTH BEACH	MONITORED	
	NORTHSIDE PARK	MONITORED	
	PIRATES COVE BEACH	MONITORED	
	SAWYER BEACH	MONITORED	
	SEABROOK HARBOR BEACH	MONITORED	
	SEABROOK TB	MONITORED	
	STAR ISLAND BEACH	MONITORED	
	STATE BEACH	MONITORED	
WALLIS SANDS SP	MONITORED		
COUNTY TOTALS	NO. OF BEACHES	BEACHES MONITORED	BEACHES NOT MONITORED
	15	15	0



New Jersey

Counties included in
New Jersey's List of Beaches



No. of Beaches Reported

County	Total * Beaches	Monitored	Not Monitored
Atlantic	48	48	0
Cape May	128	128	0
Middlesex	4	4	0
Monmouth	61	61	0
Ocean	84	84	0
Totals	325	325	0

* Only coastal beaches are included in these lists

**For more information about
New Jersey's List of Beaches contact:**

Virginia Loftin, Principle Environmental Specialist
New Jersey Department of Environmental Protection
Division of Watershed Management
P.O. Box 418
Trenton, New Jersey 08625
TEL: (609) 984-6888
E-MAIL: Virginia.Loftin@dep.state.nj.us

List of Beaches

COUNTY/ OCEAN or BAY BEACH	MUNICIPALITY	BEACH NAME	MONITORING STATUS
ATLANTIC/ OCEAN BEACHES	BRIGANTINE	NORTH BEACH	MONITORED
	BRIGANTINE	4TH ST. SOUTH	MONITORED
	BRIGANTINE	10TH ST. SOUTH	MONITORED
	BRIGANTINE	15TH ST. SOUTH	MONITORED
	BRIGANTINE	26TH ST. SOUTH	MONITORED
	BRIGANTINE	33RD ST. SOUTH	MONITORED
	BRIGANTINE	43RD ST. SOUTH	MONITORED
	BRIGANTINE	SEASIDE	MONITORED
	BRIGANTINE	SOUTH BEACH	MONITORED
	ATLANTIC CITY	NEW HAMPSHIRE	MONITORED
	ATLANTIC CITY	STATES	MONITORED
	ATLANTIC CITY	PENNSYLVANIA	MONITORED
	ATLANTIC CITY	SOUTH CAROLINA	MONITORED
	ATLANTIC CITY	KENTUCKY	MONITORED
	ATLANTIC CITY	ILLINOIS	MONITORED
	ATLANTIC CITY	ARKANSAS	MONITORED
	ATLANTIC CITY	MISSOURI	MONITORED

COUNTY/ OCEAN or BAY BEACH	MUNICIPALITY	BEACH NAME	MONITORING STATUS
ATLANTIC/ OCEAN BEACHES (con't)	ATLANTIC CITY	LINCOLN	MONITORED
	ATLANTIC CITY	TEXAS	MONITORED
	ATLANTIC CITY	MICHIGAN	MONITORED
	ATLANTIC CITY	ST. JAMES	MONITORED
	ATLANTIC CITY	NORTH CAROLINA	MONITORED
	ATLANTIC CITY	BARTRAM	MONITORED
	ATLANTIC CITY	CHELSEA	MONITORED
	VENTNOR	OAKLAND	MONITORED
	VENTNOR	DORSET	MONITORED
	VENTNOR	NEW HAVEN	MONITORED
	VENTNOR	WASHINGTON	MONITORED
	MARGATE	GRANVILLE	MONITORED
	MARGATE	OSBORNE	MONITORED
	MARGATE	WASHINGTON	MONITORED
	LONGPORT	33RD ST.	MONITORED
	LONGPORT	26TH ST.	MONITORED
	LONGPORT	19TH ST.	MONITORED
LONGPORT	11TH ST.	MONITORED	
ATLANTIC/ BAY BEACHES	BRIGANTINE	PUBLIC DOCK	MONITORED
	ATLANTIC CITY	BRIGANTINE BRIDGE	MONITORED
	ATLANTIC CITY	MARYLAND	MONITORED
	ATLANTIC CITY	ADRIATIC	MONITORED
	ATLANTIC CITY	HARRAH POND	MONITORED
	ATLANTIC CITY	CITY ISLAND STP	MONITORED
	ATLANTIC CITY	MURRAY & RIVERSIDE	MONITORED
	ATLANTIC CITY	ALBANY WEST	MONITORED
	ATLANTIC CITY	ALBANY EAST	MONITORED
	ATLANTIC CITY	40 & 32ND	MONITORED
	EGG HARBOR	LP & SP BLVD.	MONITORED
	SOMERS POINT	BAY	MONITORED
SOMERS POINT	RT. 52	MONITORED	

**COUNTY
TOTALS**

**BEACHES
MONITORED**
48

CAPE MAY/ OCEAN BEACHES	OCEAN CITY	SURF	MONITORED
	OCEAN CITY	PARK	MONITORED
	OCEAN CITY	NORTH	MONITORED
	OCEAN CITY	9TH ST	MONITORED
	OCEAN CITY	16TH	MONITORED
	OCEAN CITY	24TH	MONITORED
	OCEAN CITY	28TH	MONITORED
	OCEAN CITY	34TH ST	MONITORED
	OCEAN CITY	48TH	MONITORED
	OCEAN CITY	55TH	MONITORED
	UPPER TWP	WILLIARD	MONITORED
	UPPER TWP	WEBSTER	MONITORED
	SEA ISLE CITY	29TH	MONITORED
	SEA ISLE CITY	34TH ST	MONITORED
	SEA ISLE CITY	40TH ST	MONITORED
	SEA ISLE CITY	49TH	MONITORED
	SEA ISLE CITY	58TH	MONITORED
	SEA ISLE CITY	65TH	MONITORED
	SEA ISLE CITY	77TH	MONITORED
	SEA ISLE CITY	78TH	MONITORED
	AVALON	9TH	MONITORED
	AVALON	15TH	MONITORED
	AVALON	21ST ST	MONITORED
AVALON	30TH	MONITORED	
AVALON	40TH ST	MONITORED	
AVALON	50TH	MONITORED	
AVALON	57TH	MONITORED	

COUNTY/ OCEAN or BAY BEACH	MUNICIPALITY	BEACH NAME	MONITORING STATUS
CAPE MAY/ OCEAN BEACHES (con't)	AVALON	65TH	MONITORED
	AVALON	76TH	MONITORED
	STONE HARBOR	83RD ST	MONITORED
	STONE HARBOR	90TH	MONITORED
	STONE HARBOR	96TH	MONITORED
	STONE HARBOR	103RD	MONITORED
	STONE HARBOR	108TH	MONITORED
	STONE HARBOR	119TH	MONITORED
	NORTH WILDWOOD	2ND & JFK	MONITORED
	NORTH WILDWOOD	10TH & JFK	MONITORED
	NORTH WILDWOOD	18TH	MONITORED
	NORTH WILDWOOD	24TH	MONITORED
	WILDWOOD	MAPLE	MONITORED
	WILDWOOD	SHELLENGER	MONITORED
	WILDWOOD	MONTGOMERY	MONITORED
	WILDWOOD	BENNETT	MONITORED
	WILDWOOD CREST	LAVENDAR	MONITORED
	WILDWOOD CREST	FORGETMENOT	MONITORED
	WILDWOOD CREST	ORCHID	MONITORED
	WILDWOOD CREST	MIAMI	MONITORED
	WILDWOOD CREST	HOLLYWOOD	MONITORED
	WILDWOOD CREST	JEFFERSON	MONITORED
	CAPE MAY CITY	POVERTY	MONITORED
	CAPE MAY CITY	QUEEN NORTH	MONITORED
	CAPE MAY CITY	OCEAN AVE.	MONITORED
	CAPE MAY CITY	CONGRESS	MONITORED
	CAPE MAY CITY	GRANT	MONITORED
	CAPE MAY CITY	BROADWAY	MONITORED
	CAPE MAY CITY	2ND	MONITORED
	CAPE MAY CITY	PHILADELPHIA	MONITORED
	CAPE MAY POINT	WHILDIN	MONITORED
	CAPE MAY POINT	BRAINARD	MONITORED
	CAPE MAY POINT	OCEAN	MONITORED
CAPE MAY/ BAY BEACHES	OCEAN CITY	OCEAN CITY YACHT CLUB	MONITORED
	OCEAN CITY	3RD	MONITORED
	OCEAN CITY	8TH & 9TH	MONITORED
	OCEAN CITY	10TH	MONITORED
	OCEAN CITY	TENNESSEE	MONITORED
	OCEAN CITY	BEACH CREEK MOUTH	MONITORED
	UPPER TWP	BEESELEY'S POINT	MONITORED
	UPPER TWP	RAMP	MONITORED
	UPPER TWP	SHERMAN & BAYVIEW	MONITORED
	SEA ISLE CITY	SIC YACHT CLUB	MONITORED
	SEA ISLE CITY	42ND BOAT RAMP	MONITORED
	SEA ISLE CITY	42ND & 43RD	MONITORED
	SEA ISLE CITY	LUDLAM THOROUGHFARE	MONITORED
	AVALON	YACHT CLUB	MONITORED
	AVALON	8TH	MONITORED
	AVALON	5TH & 20TH	MONITORED
	AVALON	23RD PUBLIC PIER	MONITORED
	AVALON	22ND & 6TH	MONITORED
	AVALON	33RD	MONITORED
	AVALON	37TH	MONITORED
	AVALON	39TH & 4TH	MONITORED
	AVALON	55TH	MONITORED
	AVALON	78TH	MONITORED
	STONE HARBOR	81ST	MONITORED
	STONE HARBOR	81ST & 82ND	MONITORED
	STONE HARBOR	90TH (YACHT CLUB)	MONITORED
	STONE HARBOR	MARINA	MONITORED
	STONE HARBOR	96TH & 97TH	MONITORED
	NORTH WILDWOOD	STP	MONITORED
	NORTH WILDWOOD	CREEK MOUTH	MONITORED
	NORTH WILDWOOD	N. BEACH CREEK BRIDGE	MONITORED

COUNTY/ OCEAN or BAY BEACH	MUNICIPALITY	BEACH NAME	MONITORING STATUS
CAPE MAY/ BAY BEACHES (con't)	NORTH WILDWOOD	MARYLAND & CHESTNUT	MONITORED
	NORTH WILDWOOD	10TH	MONITORED
	NORTH WILDWOOD	OTTEN CANAL	MONITORED
	NORTH WILDWOOD	6TH & NEW YORK	MONITORED
	WEST WILDWOOD	NEPTUNE & POPLAR	MONITORED
	WILDWOOD	NW OF STP RR	MONITORED
	WILDWOOD	STP	MONITORED
	WILDWOOD	GEORGE READING BRIDGE	MONITORED
	WILDWOOD	SHAWCREST	MONITORED
	WILDWOOD CREST	SUNSET LAKE STP	MONITORED
	WILDWOOD CREST	INTERCOASTAL WATERWAY	MONITORED
	WILDWOOD CREST	WW GABLES YACHT CLUB	MONITORED
	WILDWOOD CREST	WW CREST YACHT CLUB	MONITORED
	LOWER TOWNSHIP	N. OCEAN DRIVE	MONITORED
	LOWER TOWNSHIP	S. OCEAN DRIVE	MONITORED
	CAPE MAY CITY	CORINTHIAN YC	MONITORED
	CAPE MAY CITY	BALTIMORE & DELAWARE	MONITORED
	CAPE MAY CITY	LOBSTERHOUSE DOCKS	MONITORED
	CAPE MAY CITY	CAPE MAY CANAL MOUTH	MONITORED
	CAPE MAY CITY	SKUNK SOUND MOUTH	MONITORED
	CAPE MAY CITY	USCG CENTER DOCK	MONITORED
	CAPE MAY POINT	DELAWARE	MONITORED
	LOWER TWP	SUNSET	MONITORED
	LOWER TWP	FERRY	MONITORED
	LOWER TWP	LINCOLN	MONITORED
	LOWER TWP	TOWN BANK	MONITORED
	LOWER TWP	COX HALL CREEK	MONITORED
	LOWER TWP	BAYWYN	MONITORED
	LOWER TWP	FERN	MONITORED
	LOWER TWP	WILDWOOD	MONITORED
	LOWER TWP	FERRY & JETTY	MONITORED
	LOWER TWP	LINCOLN & JETTY	MONITORED
LOWER TWP	TOWN BANK & JETTY	MONITORED	
LOWER TWP	COX HALL CREEK & JETTY	MONITORED	
LOWER TWP	BAYWYN & JETTY	MONITORED	
LOWER TWP	FERN & JETTY	MONITORED	
LOWER TWP	WILDWOOD & JETTY	MONITORED	

**COUNTY
TOTALS**

**BEACHES
MONITORED**
128

**MIDDLESEX/
BAY BEACHES**

LAURENCE HARBOR	BEACH PIER	MONITORED
SOUTH AMBOY	BOAT CLUB PIER	MONITORED
PERTHAMBOY	RARITAN YACHT CLUB	MONITORED
PERTHAMBOY	SADOWSKI PARK	MONITORED

**COUNTY
TOTALS**

**BEACHES
MONITORED**
4

**MONMOUTH/
OCEAN BEACHES**

SANDY HOOK	ARMY REC. BEACH	MONITORED
SANDY HOOK	FORT HANCOCK	MONITORED
SANDY HOOK	AREA E - VISITOR CENTER	MONITORED
SANDY HOOK	AREA C - SURF BEACH	MONITORED
SEA BRIGHT	PUBLIC BEACH	MONITORED
SEA BRIGHT	ISLAND VIEW WAY	MONITORED
MONMOUTH BEACH	MONMOUTH BEACH CLUB	MONITORED
MONMOUTH BEACH	SEVEN PRESIDENT'S PARK	MONITORED
LONG BRANCH	JOLINE	MONITORED
LONG BRANCH	LAIRD	MONITORED
LONG BRANCH	NORTH BATH	MONITORED
LONG BRANCH	SOUTH BATH	MONITORED

COUNTY/ OCEAN or BAY BEACH	MUNICIPALITY	BEACH NAME	MONITORING STATUS
----------------------------------	--------------	------------	----------------------

**MONMOUTH/
OCEAN BEACHES
(con't)**

LONG BRANCH	OCEAN BEACH CLUB	MONITORED
LONG BRANCH	ELBERON BEACH CLUB	MONITORED
LONG BRANCH	LAKE TAKANASSEE BEACH CLUB	MONITORED
DEAL	DEAL CASINO	MONITORED
ALLENHURST	CEDAR	MONITORED
LOCHARBOUR	VILLAGE BEACH CLUB	MONITORED
ASBURY PARK	3RD	MONITORED
ASBURY PARK	7TH	MONITORED
ASBURY PARK	ASBURY	MONITORED
OCEAN GROVE	MAIN	MONITORED
OCEAN GROVE	BROADWAY	MONITORED
BRADLEY BEACH	OCEAN PARK	MONITORED
BRADLEY BEACH	EVERGREEN SOUTH	MONITORED
AVON	SYLVANIA	MONITORED
BELMAR	6TH	MONITORED
BELMAR	12TH	MONITORED
BELMAR	19TH	MONITORED
SPRING LAKE	WORTHINGTON	MONITORED
SPRING LAKE	NEWARK	MONITORED
SPRING LAKE	ESSEX	MONITORED
SPRING LAKE	UNION	MONITORED
SPRING LAKE	BROWN SOUTH	MONITORED
SPRING LAKE	WASHINGTON	MONITORED
SPRING LAKE	YORK AVENUE	MONITORED
SEA GIRT	THE TERRACE	MONITORED
SEA GIRT	BEACON	MONITORED
SEA GIRT	PHILADELPHIA	MONITORED
SEA GIRT	NEPTUNE	MONITORED
MANASQUAN	EAST MAIN	MONITORED

**MONMOUTH/
BAY BEACHES**

KEYPORT	BROAD	MONITORED
UNION BEACH	FRONT	MONITORED
KEANSBURG	BEACHWAY	MONITORED
MIDDLETOWN	IDEAL BEACH	MONITORED
LEONARDO	THOMSON	MONITORED
MIDDLETOWN	MONMOUTH & WILSON	MONITORED
SANDY HOOK	LIGHTHOUSE	MONITORED
SANDY HOOK	HORSESHOE COVE	MONITORED
SANDY HOOK	SPERMACEY	MONITORED
HIGHLANDS	REC CENTER	MONITORED
HIGHLANDS	MILLER BEACH	MONITORED
HIGHLANDS	SOUTH BAY AVE	MONITORED
HIGHLANDS	CONNER'S BEACH	MONITORED
MONMOUTH BEACH	WHARFSIDE MANOR CONDOS	MONITORED
BELMAR	RT 71 BRIDGE	MONITORED
BELMAR	L STREET BEACH	MONITORED
NEPTUNE	MYRON & WILSON	MONITORED
NEPTUNE TWP	RIVERSIDE & CLINTON	MONITORED
MANASQUAN	FISHERMAN'S COVE	MONITORED
MANASQUAN	STOCKTON LAKE	MONITORED

**COUNTY
TOTALS**

**BEACHES
MONITORED**
61

**OCEAN/
OCEAN BEACHES**

PT PLEASANT BEACH	BROADWAY	MONITORED
PT PLEASANT BEACH	CENTRAL	MONITORED
PT PLEASANT BEACH	MARYLAND	MONITORED
BAY HEAD	MOUNT	MONITORED
BAY HEAD	JOHNSON	MONITORED
MANTOLOKING	LYMAN	MONITORED
MANTOLOKING	PRINCETON	MONITORED
BRICK	BRICK BEACH	MONITORED
BRICK	7TH	MONITORED

COUNTY/ OCEAN or BAY BEACH	MUNICIPALITY	BEACH NAME	MONITORING STATUS
OCEAN/ OCEAN BEACHES (con't)	CHADWICK	EAST TUNA WAY	MONITORED
	LAVALLETTE	BRYN MAWR	MONITORED
	LAVALLETTE	GUYER	MONITORED
	LAVALLETTE	BROOKLYN	MONITORED
	LAVALLETTE	JERSEY CITY	MONITORED
	LAVALLETTE	TRENTON	MONITORED
	DOVER	4TH	MONITORED
	DOVER	FIELDER	MONITORED
	DOVER	NORTH BEACH	MONITORED
	SEASIDE HEIGHTS	SHERIDAN	MONITORED
	SEASIDE HEIGHTS	LINCOLN	MONITORED
	SEASIDE PARK	O ST	MONITORED
	SEASIDE PARK	BRIGHTON	MONITORED
	SEASIDE PARK	12TH	MONITORED
	SOUTH SEASIDE	23RD	MONITORED
	ISLAND BEACH	USCG 110	MONITORED
	ISLAND BEACH	UNIT 1	MONITORED
	ISLAND BEACH	ACCESS ROAD	MONITORED
	ISLAND BEACH	A23	MONITORED
	BARNEGAT LIGHT	10TH	MONITORED
	BARNEGAT LIGHT	24TH	MONITORED
	LOVELADES	LOVELADIES	MONITORED
	HARVEY CEDARS	75TH	MONITORED
	HARVEY CEDARS	ATLANTIC	MONITORED
	HARVEY CEDARS	BERGEN	MONITORED
	NORTH BEACH	ROXIE	MONITORED
	SURF CITY	23RD	MONITORED
	SURF CITY	NORTH 10TH	MONITORED
	SHIP BOTTOM	SOUTH 3RD	MONITORED
	SHIP BOTTOM	14TH	MONITORED
	SHIP BOTTOM	25TH	MONITORED
	BRANT BEACH	50TH	MONITORED
	BRANT BEACH	STOCKTON	MONITORED
	HAVEN BEACH	FLORIDA	MONITORED
	BEACH HAVEN TERRACE	NEW JERSEY	MONITORED
	BEACH HAVEN	14TH	MONITORED
	BEACH HAVEN	BERKELEY	MONITORED
	BEACH HAVEN	LEEWARD	MONITORED
	BEACH HAVEN	WEBSTER	MONITORED
	BEACH HAVEN	TAYLOR	MONITORED
	S. BEACH HAVEN	JOAN	MONITORED
	OCEAN/ BAY BEACHES	PT PLEASANT	MAXON
PT PLEASANT		RIVER	MONITORED
BRICK		WINDWARD BEACH	MONITORED
LAVALLETTE		REESE	MONITORED
LAVALLETTE		BROOKLYN	MONITORED
SEASIDE HEIGHTS		HANCOCK	MONITORED
SEASIDE PARK		5TH	MONITORED
SEASIDE PARK		L STREET	MONITORED
ISLAND BEACH		TICE'S SHOAL	MONITORED
ISLAND BEACH		FREEMAN HOUSE	MONITORED
ISLAND BEACH		PUMPOUT STATION	MONITORED
DOVER		SHELTER ISLAND	MONITORED
ISLAND HEIGHTS		CENTRAL	MONITORED
ISLAND HEIGHTS		SUMMIT	MONITORED
DOVER		MONEY ISLAND	MONITORED
BEACHWOOD		BEACHWOOD BEACH WEST	MONITORED
BEACHWOOD		BEACHWOOD BEACH EAST	MONITORED
PINE BEACH		WEST BEACH	MONITORED
PINE BEACH		EAST BEACH	MONITORED
OCEAN GATE		WILDWOOD	MONITORED
OCEAN GATE		ANGLESEA	MONITORED
BERKELEY		BERKELEY ISLAND	MONITORED
BERKELEY		AMHEARST DR	MONITORED

**COUNTY/
OCEAN or
BAY BEACH**

MUNICIPALITY

BEACH NAME

**MONITORING
STATUS**

**OCEAN/
BAY BEACHES
(con't)**

BARNEGAT
STAFFORD
LITTLE EGG HARBOR
BARNEGAT LIGHT
HARVEY CEDARS
SURF CITY
SHIP BOTTOM
BEACH HAVEN CREST
BEACH HAVEN TERRACE
BEACH HAVEN
SOUTH BEACH HAVEN

BAY BEACH
JENNIFER
PARKERTOWN
21ST
75TH
16TH
14TH
STOCKTON
NEW JERSEY
TAYLOR
JOAN

MONITORED
MONITORED
MONITORED
MONITORED
MONITORED
MONITORED
MONITORED
MONITORED
MONITORED
MONITORED
MONITORED
MONITORED

**COUNTY
TOTALS**

**BEACHES
MONITORED**

84



New York

Counties included in New York's List of Beaches



No. of Beaches Reported

County	Total [*] Beaches	Monitored	Not Monitored
Bronx	10	10	0
Cayuga	2	2	0
Chautauqua	7	7	0
Erie	9	9	0
Jefferson	3	3	0
Kings	11	11	0
Monroe	3	3	0
Nassau	65	65	0
Niagara	4	4	0
Oswego	7	7	0
Queens	11	11	0
Richmond	3	3	0
Suffolk	155	155	0
Wayne	3	3	0
Westchester	25	25	0
Totals	318	318	0

* Only coastal beaches are included in these lists

For more information about New York's List of Beaches contact:

Eileen Franko
 New York State Department of Health
 Bureau of Community Environmental Health and Food Protection
 547 River St., Room 515 Flanagan Square
 Troy, NY 12180
 TEL: (518) 402-7600
 E-MAIL: emf03@health.state.ny.us

List of Beaches

COUNTY	BEACH NAME	MONITORING STATUS	
BRONX	AMERICAN TURNERS	MONITORED	
	DANISH AMERICAN BEACH CLUB	MONITORED	
	GOLDEN BEACH CLUB	MONITORED	
	LOCUST POINT YACHT CLUB	MONITORED	
	MANHEM BEACH CLUB	MONITORED	
	MORRIS YACHT AND BEACH CLUB	MONITORED	
	ORCHARD BEACH	MONITORED	
	SCHUYLER HILL CIVIC ASSOCIATION	MONITORED	
	TRINITY DANISH YOUNG PEOPLE'S SOCIETY	MONITORED	
	WHITE CROSS FISH CLUB	MONITORED	
COUNTY TOTALS	NO. OF BEACHES 10	BEACHES MONITORED 10	BEACHES NOT MONITORED 0

COUNTY	BEACH NAME	MONITORING STATUS	
CAYUGA	FAIR HAVEN BEACH STATE PARK	MONITORED	
	FAIR HAVEN STATE PARK BEACH	MONITORED	
COUNTY TOTALS	<u>NO. OF BEACHES</u> 2	<u>BEACHES MONITORED</u> 2	<u>BEACHES NOT MONITORED</u> 0
CHAUTAUQUA	BLUE WATER BEACH	MONITORED	
	MAIN STREET BEACH	MONITORED	
	POINT GRATIOT BEACH	MONITORED	
	SUNSET BAY BEACH CLUB	MONITORED	
	TOWN OF HANOVER BEACH	MONITORED	
	WRIGHT PARK EAST	MONITORED	
	WRIGHT PARK WEST	MONITORED	
COUNTY TOTALS	<u>NO. OF BEACHES</u> 7	<u>BEACHES MONITORED</u> 7	<u>BEACHES NOT MONITORED</u> 0
ERIE	BENNETT BEACH	MONITORED	
	EVANGOLA STATE PARK BEACH	MONITORED	
	EVANS TOWN PARK	MONITORED	
	HAMBURG BATHING BEACH	MONITORED	
	LAKE ERIE BEACH	MONITORED	
	PIONEER CAMP	MONITORED	
	POINT BREEZE CAMP	MONITORED	
	ST. VINCENT DEPAUL BEACH	MONITORED	
	WENDT BEACH	MONITORED	
COUNTY TOTALS	<u>NO. OF BEACHES</u> 9	<u>BEACHES MONITORED</u> 9	<u>BEACHES NOT MONITORED</u> 0
JEFFERSON	SOUTHWICK BEACH STATE PARK	MONITORED	
	WESTCOTT BEACH - MAIN	MONITORED	
	WESTCOTT BEACH STATE PARK-CAMPS	MONITORED	
COUNTY TOTALS	<u>NO. OF BEACHES</u> 3	<u>BEACHES MONITORED</u> 3	<u>BEACHES NOT MONITORED</u> 0
KINGS	CONEY ISLAND BEACH BRIGHTON 15TH - 6TH	MONITORED	
	CONEY ISLAND BEACH BRIGHTON 6TH - OCEAN PARKWAY	MONITORED	
	CONEY ISLAND BEACH OCEAN PARKWAY - W. 8TH	MONITORED	
	CONEY ISLAND BEACH W. 16TH - 27TH	MONITORED	
	CONEY ISLAND BEACH W. 28TH - W. 37TH	MONITORED	
	CONEY ISLAND-W8TH ST. TO PIER	MONITORED	
	KIDDIE BEACH	MONITORED	
	KINGSBOROUGH COMMUNITY COLLEGE	MONITORED	
	MANHATTAN BEACH	MONITORED	
	SEAGATE BEACH - 38TH STREET	MONITORED	
	SEAGATE BEACH - 42ND STREET	MONITORED	
COUNTY TOTALS	<u>NO. OF BEACHES</u> 11	<u>BEACHES MONITORED</u> 11	<u>BEACHES NOT MONITORED</u> 0
MONROE	HAMLIN BEACH AREA 4	MONITORED	
	HAMLIN BEACH STATE PARK-AREA 3	MONITORED	
	ONTARIO BEACH	MONITORED	
COUNTY TOTALS	<u>NO. OF BEACHES</u> 3	<u>BEACHES MONITORED</u> 3	<u>BEACHES NOT MONITORED</u> 0

COUNTY	BEACH NAME	MONITORING STATUS	
NASSAU	ATLANTIC BEACH CLUB	MONITORED	
	ATLANTIC BEACH ESTATES	MONITORED	
	BAR BEACH	MONITORED	
	BILTMORE BEACH	MONITORED	
	CATALINA BEACH	MONITORED	
	CENTRE ISLAND BAY BEACH	MONITORED	
	CENTRE ISLAND SOUND BEACH	MONITORED	
	CLEARWATER CABANA BEACH	MONITORED	
	CRESCENT BEACH	MONITORED	
	DUTCHESS BOULEVARD BEACH	MONITORED	
	EAST ATLANTIC BEACH	MONITORED	
	ELDORADO BEACH	MONITORED	
	GENESSEE BOULVARD BEACH	MONITORED	
	HARBOR ISLE BEACH	MONITORED	
	HEMPSTEAD HARBOR BEACH PARK	MONITORED	
	HEWLETT BEACH	MONITORED	
	INC. VILLAGE OF LAUREL HOLLOW	MONITORED	
	INWOOD BEACH CLUB	MONITORED	
	ISLAND PARK BEACH	MONITORED	
	JEFFERSON BOULEVARD BEACH	MONITORED	
	JONES BEACH - WEST	MONITORED	
	JONES BEACH - ZACH'S BAY	MONITORED	
	JONES BEACH STATE PARK-CENTRAL	MONITORED	
	LATTINGTON BEACH	MONITORED	
	LAWRENCE BEACH	MONITORED	
	LIDO BEACH - TOWERS CONDO	MONITORED	
	LIDO BEACH PARK DISTRICT	MONITORED	
	LONG BEACH CITY	MONITORED	
	MANOR HAVEN BEACH	MONITORED	
	MONTGOMERY BOULEVARD BEACH	MONITORED	
	MORGAN MEMORIAL BEACH	MONITORED	
	NASSAU BEACH CENTRAL TERRACE	MONITORED	
	NASSAU BEACH EAST TERRACE	MONITORED	
	NASSAU BEACH WEST TERRACE	MONITORED	
	OCEAN CLUB BEACH	MONITORED	
	PEBBLE COVE HOMEOWNERS' ASSOCIATION	MONITORED	
	PHILLIP HEALEY	MONITORED	
	PIPING ROCK BEACH	MONITORED	
	PLAZA BEACH	MONITORED	
	PLAZA BEACH CLUB	MONITORED	
	PLAZA WEST	MONITORED	
	POINT LOOKOUT PARK DISTRICT	MONITORED	
	PRYBIL BEACH	MONITORED	
	PUTNAM BEACH	MONITORED	
	RANSOM BEACH	MONITORED	
	SANDS AT ATLANTIC	MONITORED	
	SEACLIFF BEACH	MONITORED	
	SILVER POINT BEACH CLUB	MONITORED	
	SOUNDSIDE BEACH	MONITORED	
	STEHLI BEACH	MONITORED	
	SUN AND SURF BEACH	MONITORED	
	SUNNY ATLANTIC BEACH	MONITORED	
	TAPPAN BEACH	MONITORED	
	THE CREEK BEACH	MONITORED	
	THEODORE ROOSEVELT BEACH	MONITORED	
	TOBAY BEACH - BAY	MONITORED	
	TOBAY BEACH - MARINA	MONITORED	
	TOBAY BEACH - OCEAN	MONITORED	
	TOWN HOUSE APARTMENTS AT LIDO	MONITORED	
	TOWN PARK - AREA D SANDS/LIDO/ANCHOR	MONITORED	
	TOWN PARK CAMP ANCHOR	MONITORED	
	TOWN PARK POINT LOOKOUT	MONITORED	
	VERNON AVENUE BEACH	MONITORED	
	WEST HARBOR MEMORIAL BEACH	MONITORED	
	WESTBURY BEACH CLUB	MONITORED	

**COUNTY
TOTALS**

**NO. OF
BEACHES**

65

**BEACHES
MONITORED**

65

**BEACHES
NOT MONITORED**

0

COUNTY	BEACH NAME	MONITORING STATUS	
NIAGARA	BROWN'S CAMP	MONITORED	
	KRULL PARK	MONITORED	
	OXY ON THE LAKE	MONITORED	
	WILSON - TUSCARORA STATE PARK BEACH	MONITORED	
COUNTY TOTALS	<u>NO. OF BEACHES</u> 4	<u>BEACHES MONITORED</u> 4	<u>BEACHES NOT MONITORED</u> 0
OSWEGO	BRENNAN'S BEACH	MONITORED	
	CHEDMARDO	MONITORED	
	DOWIE DALE	MONITORED	
	MEXICO POINT BEACH	MONITORED	
	RAINBOW SHORES	MONITORED	
	SANDY ISLAND BEACH	MONITORED	
	SELKIRK SHORES STATE PARK BEACH	MONITORED	
COUNTY TOTALS	<u>NO. OF BEACHES</u> 7	<u>BEACHES MONITORED</u> 7	<u>BEACHES NOT MONITORED</u> 0
QUEENS	BREEZY POINT 219TH STREET	MONITORED	
	BREEZY POINT REID AVE.	MONITORED	
	DOUGLAS MANOR	MONITORED	
	ROCKAWAY BEACH 126TH - 149TH	MONITORED	
	ROCKAWAY BEACH 15TH - 22ND	MONITORED	
	ROCKAWAY BEACH 23RD - 59TH	MONITORED	
	ROCKAWAY BEACH 59TH - 80TH	MONITORED	
	ROCKAWAY BEACH 80TH - 95TH	MONITORED	
	ROCKAWAY BEACH 95TH - 116TH	MONITORED	
	ROCKAWAY BEACH 9TH - 13 TH	MONITORED	
	ROCKAWAY BEACH-116TH ST. TO 126TH	MONITORED	
COUNTY TOTALS	<u>NO. OF BEACHES</u> 11	<u>BEACHES MONITORED</u> 11	<u>BEACHES NOT MONITORED</u> 0
RICHMOND	MIDLAND BEACH/SOUTH BEACH	MONITORED	
	SOUTH BEACH	MONITORED	
	WOLFE'S POND PARK	MONITORED	
COUNTY TOTALS	<u>NO. OF BEACHES</u> 3	<u>BEACHES MONITORED</u> 3	<u>BEACHES NOT MONITORED</u> 0
SUFFOLK	ALBERTS LANDING BEACH	MONITORED	
	AMAGANSETT BEACH ASSOCIATION	MONITORED	
	AMITYVILLE BEACH	MONITORED	
	ASHAROKEN BEACH	MONITORED	
	ATLANTIC AVENUE BEACH	MONITORED	
	ATLANTIQUE BEACH - BAY	MONITORED	
	ATLANTIQUE BEACH - OCEAN	MONITORED	
	BATH AND TENNIS HOTEL	MONITORED	
	BATHING CORP OF SOUTHAMPTON	MONITORED	
	BAYBERRY BEACH AND TENNIS CLUB	MONITORED	
	BAYPORT BEACH	MONITORED	
	BELLE TERRE BEACH	MONITORED	
	BELLPORT BEACH	MONITORED	
	BENJAMINS BEACH	MONITORED	
	BOYS AND GIRLS HARBOR	MONITORED	
	BRIDGEHAMPTON CLUB	MONITORED	
	BRIDGEHAMPTON TENNIS AND SURF	MONITORED	
	BRIGHTWATERS BEACH	MONITORED	
	BROOKHAVEN BATHING ASSOCIATION	MONITORED	

COUNTY	BEACH NAME	MONITORING STATUS
SUFFOLK (con't)	CALLAHAN'S BEACH	MONITORED
	CAMP BLUE BAY	MONITORED
	CAMP DEWOLFE	MONITORED
	CAMP INTEGRITY	MONITORED
	CAMP QUINIPET	MONITORED
	CAMP TEKAKWITHA	MONITORED
	CEDAR BEACH	MONITORED
	CEDAR BEACH - MT. SINAI	MONITORED
	CEDAR BEACH WEST	MONITORED
	CENTERPORT BEACH	MONITORED
	CENTERPORT YACHT CLUB	MONITORED
	CLUB AT POINT O'WOODS - OCEAN	MONITORED
	COLD SPRING HARBOR BEACH CLUB	MONITORED
	COOPERS NECK BEACH	MONITORED
	COREY CREEK BEACH	MONITORED
	CORNELL CO-OPERATIVE EXTENSION MARINE CENTER	MONITORED
	CRAB MEADOW BEACH	MONITORED
	CRESCENT BEACH - SHELTER ISLAND	MONITORED
	CRESCENT BEACH-SUFFOLK	MONITORED
	CUPSOGUE COUNTY PARK	MONITORED
	DAVIS PARK BEACH	MONITORED
	DEVON YACHT CLUB, INC.	MONITORED
	DITCH PLAINS BEACH	MONITORED
	DOROTHY P. FLINT CAMP	MONITORED
	DUNE DECK HOTEL	MONITORED
	DUNEWOOD BEACH	MONITORED
	EAGLE DOCK COMMUNITY BEACH	MONITORED
	EAST ISLIP BEACH	MONITORED
	EAST LAKE DRIVE BEACH	MONITORED
	FAIR HARBOR - OCEAN	MONITORED
	FAIR HARBOR COMMUNITY ASSOCIATION - BAY	MONITORED
	FIFTH STREET PARK BEACH	MONITORED
	FISHER'S ISLAND COUNTRY CLUB	MONITORED
	FLEETS COVE BEACH	MONITORED
	FLEETS NECK BEACH	MONITORED
	FLYING POINT	MONITORED
	FOSTER MEMORIAL	MONITORED
	FOUNDER'S LANDING	MONITORED
	GEORGICA BEACH	MONITORED
	GILGO BEACH	MONITORED
	GOLD STAR BATTALION BEACH	MONITORED
	GOOSE CREEK	MONITORED
	GREAT GUN BEACH	MONITORED
	GURNEY'S INN RESORT AND SPA	MONITORED
	HAVEN'S BEACH	MONITORED
	HAY HARBOR CLUB	MONITORED
	HEAD OF THE BAY CLUB	MONITORED
	HECKSCHER OVERLOOK BEACH	MONITORED
	HECKSCHER STATE PARK-WEST BEACH	MONITORED
	HERMITAGE AT NAPEAGUE	MONITORED
	HITHER HILLS STATE PARK BEACH	MONITORED
	HOBART BEACH - BAY	MONITORED
	HOBART BEACH - INLET(SOUND?)	MONITORED
	INDIAN WELLS BEACH	MONITORED
	IRON PIER BEACH	MONITORED
	ISLAND PEOPLE'S PROJECT(DOCK BEACH)	MONITORED
	ISLIP BEACH	MONITORED
	KENNY'S BEACH	MONITORED
	KIRK PARK BEACH	MONITORED
	KISMET BEACH - OCEAN	MONITORED
	LARONDE BEACH CLUB, INC.	MONITORED
LASHLEY PAVILLION	MONITORED	
LLOYD HARBOR VILLAGE PARK	MONITORED	
LLOYD NECK BATH CLUB	MONITORED	
LONG BEACH	MONITORED	
MAIDSTONE BEACH	MONITORED	
MAIDSTONE CLUB, INC.	MONITORED	
MAIN BEACH	MONITORED	

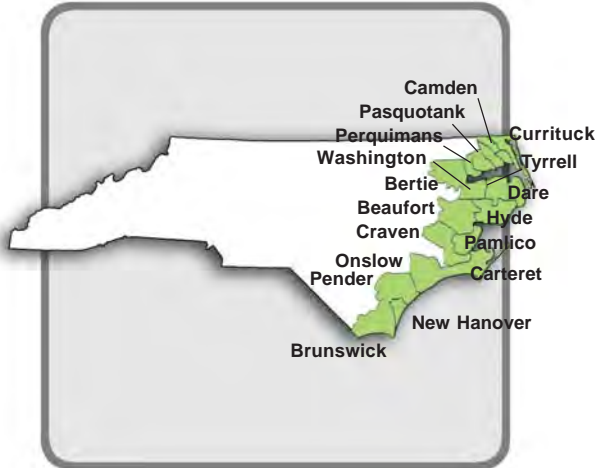
COUNTY	BEACH NAME	MONITORING STATUS
SUFFOLK (con't)	MATTITUCK BREAKWATER BEACH	MONITORED
	MCCABE'S BEACH	MONITORED
	MECAX(MECOX) BEACH	MONITORED
	MESCHUTT BEACH	MONITORED
	MILLER BEACH SURF CLUB	MONITORED
	NASSAU POINT CAUSEWAY	MONITORED
	NEW SUFFOLK BEACH	MONITORED
	NISSEQUOGUE POINT BEACH	MONITORED
	NORMAN KLIPP PARK	MONITORED
	OCEAN BEACH - BAY	MONITORED
	OCEAN BEACH - OCEAN	MONITORED
	OLD FIELD CLUB	MONITORED
	ORIENT BEACH STATE PARK	MONITORED
	OVERLOOK BEACH	MONITORED
	PATCHOGUE VILLAGE POOL AND BEACH CLUB	MONITORED
	PECONIC DUNES CAMP - SOUND	MONITORED
	PERLMAN MUSIC CAMP	MONITORED
	PIKES BEACH	MONITORED
	POINT O'WOODS ASSOCIATION - BAY	MONITORED
	PONQUOGUE BEACH	MONITORED
	PORT JEFFERSON BEACH EAST	MONITORED
	PORT JEFFERSON BEACH WEST	MONITORED
	PRIDWIN HOTEL	MONITORED
	QUANTUCK BEACH CLUB	MONITORED
	QUOGUE BEACH CLUB	MONITORED
	QUOGUE VILLAGE BEACH	MONITORED
	REEVES BEACH	MONITORED
	ROBERT MOSES STATE PARK BEACH - SUFFOLK COUNTY	MONITORED
	ROGERS PAVILLION	MONITORED
	SAGG MAIN BEACH	MONITORED
	SALTAIRE BEACH - BAY	MONITORED
	SALTAIRE BEACH - OCEAN	MONITORED
	SANDSPIT BEACH	MONITORED
	SAYVILLE BEACH	MONITORED
	SAYVILLE MARINA PARK	MONITORED
	SCHUBERT BEACH	MONITORED
	SEAVIEW - OCEAN	MONITORED
	SHELTER ISLAND HEIGHTS BEACH CLUB	MONITORED
	SHIRLEY BEACH	MONITORED
	SHOREHAM BEACH	MONITORED
	SHOREHAM SHORE CLUB	MONITORED
	SHOREHAM VILLAGE BEACH	MONITORED
	SHORT BEACH	MONITORED
	SMITH POINT COUNTY PARK	MONITORED
	SOUTH JAMESPORT BEACH	MONITORED
	SOUTH LAKE DRIVE BEACH	MONITORED
	SOUTHAMPTON BATH AND TENNIS	MONITORED
	SOUTHAMPTON PECONIC BEACH AND TENNIS CLUB	MONITORED
	SOUTHOLD BEACH	MONITORED
	STEERS BEACH	MONITORED
	STONY BROOK BEACH	MONITORED
	STONY BROOK YACHT CLUB	MONITORED
	SUNKEN MEADOW STATE PARK BEACH	MONITORED
	SURF CLUB OF QUOGUE	MONITORED
	SWORDFISH CLUB	MONITORED
	TANNER PARK	MONITORED
	TIANA BEACH	MONITORED
	TIDES PROPERTY OWNERS ASSOCIATION	MONITORED
	VENETIAN SHORES	MONITORED
	VETERAN'S MEMORIAL PARK	MONITORED
	W. SCOTT CAMERON	MONITORED
	WADES BEACH	MONITORED
	WADING RIVER BEACH	MONITORED
	WATER MILL BEACH CLUB	MONITORED

COUNTY	BEACH NAME	MONITORING STATUS	
SUFFOLK (con't)	WEST ISLIP BEACH	MONITORED	
	WEST MEADOW BEACH	MONITORED	
	WEST NECK BEACH	MONITORED	
	WILDWOOD STATE PARK BEACH	MONITORED	
COUNTY TOTALS	<u>NO. OF BEACHES</u> 155	<u>BEACHES MONITORED</u> 155	<u>BEACHES NOT MONITORED</u> 0
<hr/>			
WAYNE	PULTNEYVILLE MARINERS BEACH	MONITORED	
	SODUS POINT LAKE SIDE	MONITORED	
	SODUS POINT PARK BAYSIDE	MONITORED	
COUNTY TOTALS	<u>NO. OF BEACHES</u> 3	<u>BEACHES MONITORED</u> 3	<u>BEACHES NOT MONITORED</u> 0
<hr/>			
WESTCHESTER	AMERICAN YACHT CLUB	MONITORED	
	BEACH POINT CLUB	MONITORED	
	BECKWITHE POINTE	MONITORED	
	COVELEIGH BEACH CLUB	MONITORED	
	DAVENPORT CLUB	MONITORED	
	ECHO BAY YACHT CLUB	MONITORED	
	GLEN ISLAND PARK	MONITORED	
	GREENTREE CLUB	MONITORED	
	HARBOR ISLAND BEACH	MONITORED	
	HUDSON PARK	MONITORED	
	ISLE OF SAN SOCECCI	MONITORED	
	LARCHMONT MANOR PARK	MONITORED	
	LARCHMONT SHORE CLUB	MONITORED	
	MAMARONECK BEACH AND CABANA CLUB	MONITORED	
	MANUNSING ISLAND CLUB	MONITORED	
	MARINAS EDGE	MONITORED	
	NEW ROCHELLE ROWING CLUB	MONITORED	
	OAKLAND BEACH	MONITORED	
	ORIENTA BEACH CLUB	MONITORED	
	RYE PLAYLAND BEACH	MONITORED	
	SHENOROCK SHORE CLUB	MONITORED	
	SHORE ACRES CLUB	MONITORED	
	SURF CLUB	MONITORED	
	VIP CLUB	MONITORED	
	WESTCHESTER COUNTRY CLUB BEACH	MONITORED	
COUNTY TOTALS	<u>NO. OF BEACHES</u> 25	<u>BEACHES MONITORED</u> 25	<u>BEACHES NOT MONITORED</u> 0



North Carolina

Counties included in North Carolina's List of Beaches



No. of Beaches Reported

County	Total * Beaches	Monitored	Not Monitored
Beaufort	11	11	0
Bertie	2	2	0
Brunswick	21	21	0
Camden	2	2	0
Carteret	50	50	0
Craven	11	11	0
Currituck	9	9	0
Dare	58	58	0
Hyde	5	5	0
New Hanover	17	17	0
Onslow	19	19	0
Pamlico	11	11	0
Pasquotank	1	1	0
Pender	8	8	0
Perquimans	1	1	0
Tyrrell	1	1	0
Washington	1	1	0
Totals	228	228	0

* Only coastal beaches are included in these lists

For more information about North Carolina's List of Beaches contact:

J.D. Potts
 North Carolina Shellfish Sanitation Section
 P.O. Box 769
 Morehead City, NC 28557
 TEL: (252) 726-6827
 E-MAIL: j.d.potts@ncmail.net

List of Beaches

COUNTY	BEACH NAME	MONITORING STATUS		
BEAUFORT	BATH CREEK, BATH LNDG. NEXT TO W. BRIDGE	MONITORED		
	BOY SCOUT CAMP	MONITORED		
	CAMP HARDEE BY HILLS POINT	MONITORED		
	CITY PARK	MONITORED		
	PAMLICO RIV, WHICHARDS BCH SWIMMING AREA	MONITORED		
	PAMLICO RIVER, BROAD CREEK MARKER #3	MONITORED		
	PAMLICO RIVER, CHURCH CAMP	MONITORED		
	PAMLICO RIVER, MAULS POINT	MONITORED		
	PAMLICO RIVER, WASHINGTON, RR TRESTLE	MONITORED		
	PANTEGO CREEK, BELHAVEN SWIMMING BEACH	MONITORED		
	TRIPP POINT RECREATIONAL AREA	MONITORED		
	COUNTY TOTALS	NO. OF BEACHES	BEACHES MONITORED	BEACHES NOT MONITORED
		11	11	0

COUNTY	BEACH NAME	MONITORING STATUS	
BERTIE	CASHIE RIVER, SAN SOUCI LNDG. ON S.R. 1600	MONITORED	
	CHOWAN RIVER, MT. GOULD LANDING	MONITORED	
COUNTY TOTALS	<u>NO. OF BEACHES</u> 2	<u>BEACHES MONITORED</u> 2	<u>BEACHES NOT MONITORED</u> 0
BRUNSWICK	ATLANTIC OCEAN, SUNSET BEACH PIER	MONITORED	
	CAMPGROUND OFF SHALLOTTE INLET	MONITORED	
	CASWELL BEACH PUBLIC ACCESS	MONITORED	
	E. SIDE OF SUNSET BEACH BRIDGE	MONITORED	
	FERRY ROAD (HOLDEN BEACH)	MONITORED	
	HOLDEN BEACH PIER	MONITORED	
	ICWW MARKER #59	MONITORED	
	ICWW MARKER #91	MONITORED	
	ICWW, OVERHEAD POWER CABLE	MONITORED	
	LOCKWOOD FOLLY RIVER, MARKER #10	MONITORED	
	MTH LOCKWOOD FOLLY RIVER, ICWW MKR #41	MONITORED	
	OCEAN CREST PIER	MONITORED	
	OCEAN ISLE BEACH/GREENSBORO ST. OUTFALL PIPE	MONITORED	
	OCEAN ISLE PIER	MONITORED	
	ONE MILE EAST FROM BIRD ISLAND INLET	MONITORED	
	SHALLOTTE RIVER, BOWEN POINT OFF MARINA	MONITORED	
	SHALLOTTE RIVER, LARRY HOLDEN'S SEAFOOD	MONITORED	
	SOUTHPORT WWTP OUTFALL	MONITORED	
	THE WINDS	MONITORED	
	WEST END OF OAK ISLAND	MONITORED	
	YAUPON BEACH - TROTTS ST. OUTFALL PIPE	MONITORED	
COUNTY TOTALS	<u>NO. OF BEACHES</u> 21	<u>BEACHES MONITORED</u> 21	<u>BEACHES NOT MONITORED</u> 0
CAMDEN	PASQUOTANK R., CAMDEN, WHITEHALL SHORES	MONITORED	
	WHITEHALL SHORES CANAL	MONITORED	
COUNTY TOTALS	<u>NO. OF BEACHES</u> 2	<u>BEACHES MONITORED</u> 2	<u>BEACHES NOT MONITORED</u> 0
CARTERET	100 YDS NE GALLANTS BRDG. BY SHORE	MONITORED	
	200 YDS OFF JET SKI RENTAL IN RIDING AREA, NEAR CRAB SHACK	MONITORED	
	200 YDS OFF JET SKI RENTAL IN RIDING AREA, WEST SALTER PATH	MONITORED	
	750 YARDS EAST OF ATLANTIC BEACH BRIDGE, N. SIDE	MONITORED	
	ADAMS CREEK OFF SILVER DOLLAR ROAD	MONITORED	
	ATLANTIC BEACH - SHERATON	MONITORED	
	ATLANTIC BEACH - SOME PLACE ELSE TAVERN	MONITORED	
	BOAT LANDING, TOURIST CENTER	MONITORED	
	BOGUE INLET PIER, STORM DRAIN	MONITORED	
	BOGUE INLET, MOUTH OF CG. CHANNEL	MONITORED	
	BOGUE SOUND, ARCHER POINT	MONITORED	
	BROAD CREEK, HIGHWAY 24 BRIDGE	MONITORED	
	BROWNS ISLAND	MONITORED	
	CANAL LEADING TO MOONLITE BAY	MONITORED	
	CAPE LOOKOUT COAST GUARD DOCK	MONITORED	
	CAPE LOOKOUT PARK SERVICE DOCK	MONITORED	
	CEDAR POINT VILLAS	MONITORED	
	CORE SOUND - HARKERS ISLAND SHELL POINT	MONITORED	
	DRUM INLET, NORTH SIDE	MONITORED	
	EMERALD ISLE PIER, PUBLIC ACCESS	MONITORED	
	FORT MACON PARK PICNIC AREA	MONITORED	
	GALES CREEK, OFF PRESBYTERIAN CAMP	MONITORED	
	GOOSE CREEK, OFF CAMPGROUND	MONITORED	
HARKERS ISLAND BRIDGE SWIMMING AREA	MONITORED		
HURST BEACH SWIMMING AREA	MONITORED		

COUNTY	BEACH NAME	MONITORING STATUS
CARTERET (con't)	ICWW MARKER 40A, BY ISLAND	MONITORED
	ICWW OFF SEA GATE MARINA	MONITORED
	ISLANDER HOTEL	MONITORED
	KNOB ISLAND	MONITORED
	LENNOXVILLE BOAT RAMP	MONITORED
	LES & SALLY MOORE PUBLIC ACCESS	MONITORED
	MHC 10TH STREET BOAT RAMP AND ACCESS	MONITORED
	NEWPORT RIVER - PUBLIC ACCESS NW OF BRIDGE	MONITORED
	NORTH RIVER - HWY 70 BRIDGE	MONITORED
	OCEAN DRIVE ADJACENT TO PEBBLE BEACH	MONITORED
	OFF HARBOR ISLAND MARINA	MONITORED
	PINE KNOLL SHORES - IRON STREAMER	MONITORED
	PUBLIC ACCESS AREA - SALTER PATH	MONITORED
	RADIO ISLAND SWIMMING AREA	MONITORED
	SALTY SHORE'S SPOIL ISLANDS	MONITORED
	SHACKLEFORD BANKS - NUN BUOY #2	MONITORED
	SHACKLEFORD BANKS NEAR RESTROOMS	MONITORED
	SOUTH RIVER - PARADISE VILLAGE	MONITORED
	TAYLOR CREEK	MONITORED
	TOWN CREEK, NC MARITIME MUSEUM	MONITORED
	TRIPLE ESS PIER	MONITORED
	WARDS SHORE- BETWEEN MARKER AND SHORELINE	MONITORED
	WHITE POINT	MONITORED
	WHITEHURST ISLAND EAST OF MKR 24	MONITORED
	WHITEOAK RIVER, SKI BEACH ICWW	MONITORED

COUNTY TOTALS

NO. OF BEACHES
50

BEACHES MONITORED
50

BEACHES NOT MONITORED
0

 CRAVEN	BACK CREEK, 1/2 WAY BETWEEN MOUTH AND 16A	MONITORED
	FLANNERS BEACH	MONITORED
	GREAT NECK POINT	MONITORED
	GREEN SPRING SWIMMING AREA	MONITORED
	JUNCTION OF HANCOCK & CAHOOGUE CR.	MONITORED
	MATHEWS LANDING - CLUBFOOT CR.	MONITORED
	NORTHWEST CR - FAIRFIELD HARBOR MARINA	MONITORED
	PINE CLIFF RECREATION AREA	MONITORED
	SLOCUM CREEK PUBLIC ACCESS	MONITORED
	UNION POINT	MONITORED
	UPPER BROAD CREEK BY MARINA	MONITORED

COUNTY TOTALS

NO. OF BEACHES
11

BEACHES MONITORED
11

BEACHES NOT MONITORED
0

CURRITUCK	ATLANTIC OC. - 2.8 MILES NORTH OF N 1	MONITORED
	COROLLA RAMP, END OF PAVED ROAD	MONITORED
	COROLLA LIGHTHOUSE BEACH ACCESS	MONITORED
	COROLLA, ALBACORE ST. BEACH ACCESS	MONITORED
	CURR. SND., WATERLILY, HAMPTON LODGE C/G	MONITORED
	CURR. SOUND, SE SHORE BELLS ISLAND	MONITORED
	CURRITUCK SND. WATERVIEW SHORES PARK. WOODHOUSE DR.	MONITORED
	CURRITUCK SOUND, KITTY HAWK SPORTS- OFF SHORE IN RIDING AREA	MONITORED
	PINE ISLAND, CURRITUCK SOUTH BCH ACCESS	MONITORED

COUNTY TOTALS

NO. OF BEACHES
9

BEACHES MONITORED
9

BEACHES NOT MONITORED
0

DARE	ATLANTIC OC. - 1 1/2 MILE NORTH OF K. H. PIER-BEACH ACCESS	MONITORED
	ATLANTIC OC.- KDH, D/P AT MARTIN STREET	MONITORED
	ATLANTIC OC., RODANTHE N. TOWN LIMITS, 'S-TURNS'	MONITORED
	ATLANTIC OC.-KDH AVALON PIER	MONITORED
	ATLANTIC OC.-KDH, 3RD STREET BEACH ACCESS	MONITORED

COUNTY	BEACH NAME	MONITORING STATUS	
DARE (con't)	ATLANTIC OCEAN - HILLCREST DR. ACCESS	MONITORED	
	ATLANTIC OCEAN-NAGS HEAD S/D HALLOWELL ST.	MONITORED	
	ATLANTIC OCEAN-NAGS HEAD S/D KITTY HAWK KITES	MONITORED	
	AVON - RAMP #38 AND ACCESS	MONITORED	
	AVON - RAMP #34 AND ACCESS	MONITORED	
	BEACH ACCESS AT OCEAN RAMP # 30	MONITORED	
	BEACH ACCESS SPRINGTAIL DRIVE	MONITORED	
	BUXTON, CANADIAN HOLE	MONITORED	
	BUXTON, LIGHTHOUSE	MONITORED	
	CROATAN SND., NORTHWEST POINT	MONITORED	
	CROATAN SND., 'SWIMMING HOLE' BY AIRPORT	MONITORED	
	CURR. SND. - SOUTHERN SHORES PRIVATE BEACH	MONITORED	
	CURRITUCK SD. - NORBANKS SAILING CENTER, DUCK RIDING AREA	MONITORED	
	CURRITUCK SOUND - DUCK, N. DUCK RENTALS RIDING AREA	MONITORED	
	CURRITUCK SOUND, BARRIER ISLAND; NORTH BEACH RENTAL	MONITORED	
	DUCK, KITTY HAWK SPORTS- OFF SHORE IN RIDING AREA	MONITORED	
	FRISCO, BATHHOUSE AND BEACH ACCESS	MONITORED	
	FRISCO, FEDERAL CAMPGROUND	MONITORED	
	FRISCO, SURF & SOUND SUBDIVISION	MONITORED	
	HATTERAS VILLAGE, RAMP #55 AND ACCESS	MONITORED	
	KDH BATH HOUSE @ OCEAN BAY DRIVE	MONITORED	
	KDH, D/P @ LAKE DR. BEACH ACCESS	MONITORED	
	KDH, D/P ACROSS FROM EMBERS REST.	MONITORED	
	KDH, D/P ACROSS FROM FOUR FLAGS REST.	MONITORED	
	KDH, RO PIPE AT OREGON ST.	MONITORED	
	KITTY HAWK - THE PROMENADE RENTALS, OFF SHORE IN RIDING AREA	MONITORED	
	KITTY HAWK BATH HOUSE NEAR SR 1206	MONITORED	
	KITTY HAWK BAY WILDLIFE RAMP	MONITORED	
	NAG'S HEAD BATH HOUSE	MONITORED	
	NAGS HEAD, D/P ACROSS FROM BREW THRU	MONITORED	
	NAGS HEAD, RAMP S. OF JENNETTE'S PIER	MONITORED	
	OREGON INLET FEDERAL CAMPGROUND	MONITORED	
	OREGON INLET, NORTH POINT-1	MONITORED	
	OREGON INLET, NORTH POINT-2	MONITORED	
	PAMLICO SD. - HATTERAS WATERSPORTS RIDING AREA, SALVO	MONITORED	
	PAMLICO SD. - ISLAND CREEK DR. WINDSURF AREA	MONITORED	
	PAMLICO SD. - RODANTHE WATERSPORTS RIDING AREA	MONITORED	
	PAMLICO SD. DAY USE AREA ACROSS FROM N29	MONITORED	
	PAMLICO SD.- FRISCO WOODS CAMPGROUND BEACH	MONITORED	
	PAMLICO SD. NEW INLET, SOUND ACCESS, PEA ISLAND	MONITORED	
	PEA ISLAND NORTHERNMOST BEACH ACCESS	MONITORED	
	PEA ISLAND, BEACH ACC. S. OF REFUGE OFFICE	MONITORED	
	ROANOKE ISLAND, MOTHER VINEYARD	MONITORED	
	ROANOKE SD - WANCHESE BOAT HARBOR; INDUSTRIAL PARK	MONITORED	
	ROANOKE SND, SHALLOWBAG BAY, GAZEBO ON WATERFRONT	MONITORED	
	ROANOKE SND. - NAGS HEAD WATERSPORTS	MONITORED	
	ROANOKE SOUND - COLINGTON SWIMMING BEACH	MONITORED	
	ROANOKE SOUND - JOCKEY'S RIDGE PUBLIC BEACH	MONITORED	
	ROANOKE SOUND, CARIBBEAN CORNERS JET SKI RENTAL	MONITORED	
	RODANTHE BEACH ACCESS, S. OF PIER	MONITORED	
	S.NAGS HEAD - S. BEACH ACCESS, DRAIN PIPE	MONITORED	
	SALVO - RAMP #23 AND ACCESS	MONITORED	
	WAVES, HATTERAS ISLAND SAILSHOP	MONITORED	

**COUNTY
TOTALS**

NO. OF
BEACHES
58

BEACHES
MONITORED
58

BEACHES
NOT MONITORED
0

HYDE

OCEAN- BEACH ACCESS 5 MILES SW OF N41
OCRACOKE, BEACH ACCESS BY AIRPORT RAMP
OCRACOKE, FEDERAL CAMPGROUND
OCRACOKE, FIRST ACCESS SW OF FERRY
SWANQUARTER BAY- END OF DOCKS ON SR 1136

MONITORED
MONITORED
MONITORED
MONITORED
MONITORED

**COUNTY
TOTALS**

NO. OF
BEACHES
5

BEACHES
MONITORED
5

BEACHES
NOT MONITORED
0

COUNTY	BEACH NAME	MONITORING STATUS
NEW HANOVER	BASIN	MONITORED
	CAPE FEAR RIVER, BUOY #31	MONITORED
	CAPE FEAR RIVER, CENTER OF BASIN DAM	MONITORED
	CAPE FEAR RIVER, W. END SNOWS CUT	MONITORED
	CAROLINA BEACH BOARDWALK	MONITORED
	CAROLINA BEACH, NORTHERN EXTENSION - SAND FIDDLER LANE	MONITORED
	CRYSTAL PIER	MONITORED
	FORT FISHER BEACH HOUSE	MONITORED
	GREENVILLE SOUND, BANKS CHANNEL	MONITORED
	GREENVILLE SOUND, MONEY PT. ICWW MKR #128	MONITORED
	HANBY BEACH	MONITORED
	JOHNNY MERCER PIER	MONITORED
	KURE BEACH PIER	MONITORED
	MASONBORO SOUND, UNCW DOCK	MONITORED
	MIDDLE SOUND, OFF JOHNSONS MARINA	MONITORED
	MYRTLEGROVE SOUND, ICWW MKR #154	MONITORED
	SHELL ISLAND	MONITORED

COUNTY TOTALS

NO. OF BEACHES
17

BEACHES MONITORED
17

BEACHES NOT MONITORED
0

ONSLOW	ALLIGATOR BAY	MONITORED
	BATHHOUSE - MILE MARKER 12	MONITORED
	BEAR ISLAND - OFF PAVILION	MONITORED
	BEAR ISLAND, FERRY LANDING	MONITORED
	MIDDLE OF WILSON BAY	MONITORED
	N. TOPSAIL BATHHOUSE MILE MARKER 17	MONITORED
	NEW RIVER, 50 YDS OFF OF WILSON PARK	MONITORED
	NEW RIVER, HWY 24 BRIDGE, JACKSONVILLE	MONITORED
	NEW RIVER, MARKER #35	MONITORED
	NEW RIVER, MARKER #46 NEAR HADNOT PT.	MONITORED
	NEW RIVER, NC HWY 172 BRIDGE	MONITORED
	NEW RIVER, OFF CEDAR POINT	MONITORED
	NEW RIVER, PARADISE LANDINH	MONITORED
	OFF SWAN POINT	MONITORED
	ONSLOW BEACH BRIDGE	MONITORED
	SANDERS CREEK, 1/2 WAY TO INLET	MONITORED
	SEA VIEW PIER	MONITORED
	SHELLROCK LANDING	MONITORED
	STUMP SOUND, NEAR SWARTZENBERG SHELLFISH COOLER	MONITORED

COUNTY TOTALS

NO. OF BEACHES
19

BEACHES MONITORED
19

BEACHES NOT MONITORED
0

PAMLICO	CAMP CAROLINE - DAWSON CREEK	MONITORED
	CAMP DON LEE	MONITORED
	CAMP SEA GULL	MONITORED
	CAMP SEAFARER	MONITORED
	CAMP VANDEMERE	MONITORED
	KENNELS BEACH	MONITORED
	ORIENTAL-WHITTAKER CREEK	MONITORED
	PARADISE SHORE	MONITORED
	PUBLIC BEACH SOUTH SIDE OF DAWSON CREEK BRIDGE	MONITORED
	RAGGED POINT SWIMMING AREA	MONITORED
	STYRON TOWN BEACH ROAD	MONITORED

COUNTY TOTALS

NO. OF BEACHES
11

BEACHES MONITORED
11

BEACHES NOT MONITORED
0

COUNTY	BEACH NAME	MONITORING STATUS	
--------	------------	-------------------	--

PASQUOTANK	PASQUOTANK R., E.C. COAST GD. STATION BCH	MONITORED	
------------	---	-----------	--

COUNTY TOTALS	<u>NO. OF BEACHES</u> 1	<u>BEACHES MONITORED</u> 1	<u>BEACHES NOT MONITORED</u> 0
----------------------	----------------------------	-------------------------------	-----------------------------------

PENDER	MIDDLE SND, ICWW MKR #110, SCOTTS HILL MAR. QUEENS GRANT - MILE MARKER 3 SERENITY POINT STUMP SOUND, HWY 210 BRIDGE, SURF CITY SURF CITY PIER TOPSAIL PIER TOPSAIL SOUND, ICWW MARKER #92 TOPSAIL SOUND, ICWW MARKER #98	MONITORED MONITORED MONITORED MONITORED MONITORED MONITORED MONITORED	
--------	---	---	--

COUNTY TOTALS	<u>NO. OF BEACHES</u> 8	<u>BEACHES MONITORED</u> 8	<u>BEACHES NOT MONITORED</u> 0
----------------------	----------------------------	-------------------------------	-----------------------------------

PERQUIMANS	ALBEMARLE SND., HOLIDAY ISLE CLUBHSE BCH	MONITORED	
------------	--	-----------	--

COUNTY TOTALS	<u>NO. OF BEACHES</u> 1	<u>BEACHES MONITORED</u> 1	<u>BEACHES NOT MONITORED</u> 0
----------------------	----------------------------	-------------------------------	-----------------------------------

TYRRELL	ALBEMARLE SND., COLUMBIA, LEGION BCH	MONITORED	
---------	--------------------------------------	-----------	--

COUNTY TOTALS	<u>NO. OF BEACHES</u> 1	<u>BEACHES MONITORED</u> 1	<u>BEACHES NOT MONITORED</u> 0
----------------------	----------------------------	-------------------------------	-----------------------------------

WASHINGTON	ALB. SND., PEA RIDGE, S. SIDE HWY 32 BRIDGE	MONITORED	
------------	---	-----------	--

COUNTY TOTALS	<u>NO. OF BEACHES</u> 1	<u>BEACHES MONITORED</u> 1	<u>BEACHES NOT MONITORED</u> 0
----------------------	----------------------------	-------------------------------	-----------------------------------



Ohio

Counties included in Ohio's List of Beaches



No. of Beaches Reported

County	Total * Beaches	Monitored	Not Monitored
Ashtabula	4	4	0
Cuyahoga	12	12	0
Erie	19	19	0
Lake	2	2	0
Lorain	2	2	0
Lucas	2	2	0
Ottawa	6	6	0
Totals	47	47	0

* Only coastal beaches are included in these lists

For more information about Ohio's List of Beaches contact:

Steve Binns
 Ohio Department of Health
 Beach Monitoring Program
 246 North High Street
 Box 118
 Columbus, Ohio 43216-0118
 TEL: (614) 466-1390
 E-MAIL: sbinns@gw.odh.state.oh.us

List of Beaches

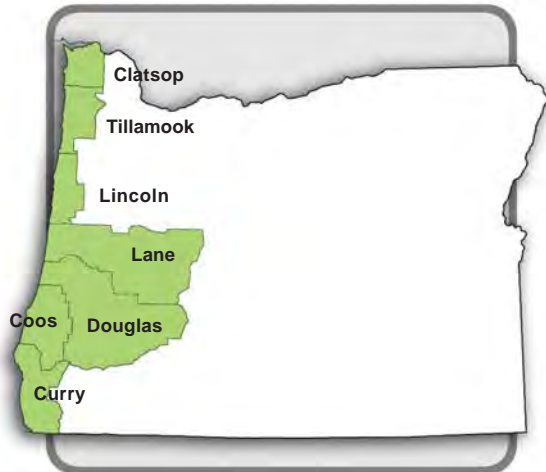
COUNTY	BEACH NAME	MONITORING STATUS	
ASHTABULA	CONNEAUT TOWNSHIP PARK	MONITORED	
	GENEVA STATE PARK	MONITORED	
	LAKESHORE PARK	MONITORED	
	WALNUT BEACH	MONITORED	
COUNTY TOTALS	NO. OF BEACHES 4	BEACHES MONITORED 4	BEACHES NOT MONITORED 0
CUYAHOGA	ARCADIA BEACH CLUB	MONITORED	
	BAY PARK BEACH	MONITORED	
	CLARKWOOD BEACH	MONITORED	
	EDGECLIFF BEACH	MONITORED	
	EDGEWATER STATE PARK	MONITORED	
	EUCLID STATE PARK	MONITORED	
	HUNTINGTON BEACH	MONITORED	
	MOSS POINT BEACH	MONITORED	

COUNTY	BEACH NAME	MONITORING STATUS	
CUYAHOGA (con't)	PARKLAWN BEACH	MONITORED	
	ROYAL ACRES BEACH	MONITORED	
	UTOPIA BEACH	MONITORED	
	VILLA ANGELA STATE PARK	MONITORED	
COUNTY TOTALS	<u>NO. OF BEACHES</u> 12	<u>BEACHES MONITORED</u> 2	<u>BEACHES NOT MONITORED</u> 0
ERIE	BAY VIEW EAST	MONITORED	
	BAY VIEW WEST	MONITORED	
	CEDAR POINT CHAUSEE	MONITORED	
	CHAPPEL CREEK	MONITORED	
	CRANBERRY CREEK	MONITORED	
	DARBY CREEK	MONITORED	
	EDSON CREEK	MONITORED	
	FITCHEL CREEK	MONITORED	
	HOFFMAN DITCH	MONITORED	
	HURON RIVER EAST	MONITORED	
	HURON RIVER WEST	MONITORED	
	OLD WOMAN'S CREEK EAST	MONITORED	
	OLD WOMAN'S CREEK WEST	MONITORED	
	PICKEREL CREEK	MONITORED	
	SAWMILL CREEK	MONITORED	
	SHEROD CREEK	MONITORED	
SUGAR CREEK	MONITORED		
VERMILION RIVER EAST	MONITORED		
VERMILION RIVER WEST	MONITORED		
COUNTY TOTALS	<u>NO. OF BEACHES</u> 19	<u>BEACHES MONITORED</u> 19	<u>BEACHES NOT MONITORED</u> 0
LAKE	FAIRPORT HARBOR METROPARK	MONITORED	
	MENTOR HEADLANDS STATE PARK	MONITORED	
COUNTY TOTALS	<u>NO. OF BEACHES</u> 2	<u>BEACHES MONITORED</u> 2	<u>BEACHES NOT MONITORED</u> 0
LORAIN	CENTURY BEACH	MONITORED	
	LAKEVIEW BEACH	MONITORED	
COUNTY TOTALS	<u>NO. OF BEACHES</u> 2	<u>BEACHES MONITORED</u> 2	<u>BEACHES NOT MONITORED</u> 0
LUCAS	CRANE CREEK STATE PARK	MONITORED	
	MAUMEE BAY PARK - ERIE BEACH	MONITORED	
COUNTY TOTALS	<u>NO. OF BEACHES</u> 2	<u>BEACHES MONITORED</u> 2	<u>BEACHES NOT MONITORED</u> 0
OTTAWA	CAMP PERRY	MONITORED	
	EAST HARBOR STATE PARK	MONITORED	
	KELLEYS ISLAND STATE PARK	MONITORED	
	LAKESIDE	MONITORED	
	LAKEVIEW	MONITORED	
	SOUTH BASS ISLAND STATE PARK	MONITORED	
COUNTY TOTALS	<u>NO. OF BEACHES</u> 6	<u>BEACHES MONITORED</u> 6	<u>BEACHES NOT MONITORED</u> 0



Oregon

Counties included in Oregon's List of Beaches



No. of Beaches Reported

County	Total [*] Beaches	Monitored	Not Monitored
Clatsop	6	6	0
Coos	5	5	0
Curry	9	9	0
Douglas	1	1	0
Lane	2	2	0
Lincoln	17	17	0
Tillamook	12	12	0
Totals	52	52	0

* Only coastal beaches are included in these lists

For more information about Oregon's List of Beaches contact:

Cindy Gaines
 Oregon Department of Human Services
 Office of Public Health Systems
 800 NE Oregon St., Suite 608
 Portland, OR 97232
 TEL: (503) 731-4012
 E-MAIL: cynthia.k.gaines@state.or.us

List of Beaches

COUNTY	BEACH NAME	MONITORING STATUS	
CLATSOP	CANNON BEACH	MONITORED	
	FORT STEVENS STATE PARK	MONITORED	
	HUG POINT STATE PARK	MONITORED	
	INDIAN BEACH AT ECOLA PARK	MONITORED	
	SEASIDE BEACH	MONITORED	
	TOLOVANA BEACH STATE WAYSIDE	MONITORED	
COUNTY TOTALS	<u>NO. OF BEACHES</u> 6	<u>BEACHES MONITORED</u> 6	<u>BEACHES NOT MONITORED</u> 0
COOS	BANDON STATE NATURAL AREA	MONITORED	
	BASTENDORFF BEACH	MONITORED	
	BULLARDS BEACH STATE PARK	MONITORED	
	SUNSET BAY STATE PARK	MONITORED	
	WHISKEY RUN	MONITORED	
COUNTY TOTALS	<u>NO. OF BEACHES</u> 5	<u>BEACHES MONITORED</u> 5	<u>BEACHES NOT MONITORED</u> 0

COUNTY	BEACH NAME	MONITORING STATUS	
CURRY	BATTLE ROCK WAYSIDE	MONITORED	
	EUCHRE CREEK BEACH	MONITORED	
	GOLD BEACH, S JETTY	MONITORED	
	HARRIS BEACH STATE PARK	MONITORED	
	HUBBARD CREEK BEACH AT HUMBUG MOUNTAIN STATE PARK	MONITORED	
	HUNTER CREEK	MONITORED	
	MEYERS BEACH	MONITORED	
	MILL BEACH	MONITORED	
	SPORTHAVEN BEACH	MONITORED	

COUNTY TOTALS

NO. OF BEACHES	BEACHES MONITORED	BEACHES NOT MONITORED
9	9	0

DOUGLAS	UMPQUA LIGHTHOUSE STATE PARK	MONITORED	
---------	------------------------------	-----------	--

COUNTY TOTALS

NO. OF BEACHES	BEACHES MONITORED	BEACHES NOT MONITORED
1	1	0

LANE	HECETA BEACH	MONITORED	
	OREGON DUNES NATIONAL RECREATION AREA	MONITORED	

COUNTY TOTALS

NO. OF BEACHES	BEACHES MONITORED	BEACHES NOT MONITORED
2	2	0

LINCOLN	AGATE BEACH STATE WAYSIDE	MONITORED	
	BEACHSIDE STATE PARK	MONITORED	
	BEVERLY BEACH STATE PARK	MONITORED	
	'D' RIVER STATE WAYSIDE	MONITORED	
	FOGARTY CREEK STATE PARK	MONITORED	
	GLENEDEN BEACH STATE WAYSIDE	MONITORED	
	GOVERNOR PATTERSON MEMORIAL STATE PARK	MONITORED	
	MOOLACK BEACH	MONITORED	
	NELSCOTT BEACH	MONITORED	
	NYE BEACH	MONITORED	
	ONA BEACH STATE PARK	MONITORED	
	OTTER ROCK BEACH	MONITORED	
	ROADS END BEACH STATE WAYSIDE	MONITORED	
	SILETZ BAY BEACH	MONITORED	
	SOUTH BEACH STATE PARK	MONITORED	
	YACHATS OCEAN ROAD STATE WAYSIDE	MONITORED	
	YAQUINA BAY STATE PARK	MONITORED	

COUNTY TOTALS

NO. OF BEACHES	BEACHES MONITORED	BEACHES NOT MONITORED
17	17	0

TILLAMOOK	BARVIEW COUNTY PARK	MONITORED	
	CAPE KIWANDA STATE PARK	MONITORED	
	CAPE LOOKOUT STATE PARK	MONITORED	
	MANHATTAN BEACH STATE WAYSIDE	MONITORED	
	MANZANITA BEACH	MONITORED	
	NEHALEM BAY STATE PARK	MONITORED	
	NESKOWIN BEACH STATE WAYSIDE	MONITORED	
	OCEANSIDE BEACH STATE WAYSIDE	MONITORED	
	OSWALD WEST STATE PARK	MONITORED	
	ROBERT W. STRAUB STATE PARK	MONITORED	
	ROCKAWAY BEACH	MONITORED	
	TWIN ROCKS	MONITORED	

COUNTY TOTALS

NO. OF BEACHES	BEACHES MONITORED	BEACHES NOT MONITORED
12	12	0



Pennsylvania

County included in
Pennsylvania's List of Beaches



No. of Beaches Reported

County	Total *	Monitored	Not Monitored
Erie	12	10	2

* Only coastal beaches are included in these lists

For more information about
Pennsylvania's List of Beaches contact:

Dennis Wilson
Pennsylvania Department of Health
Bureau of Community Health Systems
Room 628, Health & Welfare Bldg
Harrisburg, PA 17120
TEL: (717) 787-4366
E-MAIL: dwilson@state.pa.us

List of Beaches

COUNTY	BEACH NAME	MONITORING STATUS	
ERIE	BEACH 1	MONITORED	
	BEACH 10 (BUDNY BEACH)	MONITORED	
	BEACH 11	MONITORED	
	BEACH 2		NOT MONITORED
	BEACH 6	MONITORED	
	BEACH 7 (WATERWORKS BEACH)	MONITORED	
	BEACH 8 (PETTINATO BEACH)	MONITORED	
	BEACH 9 (PINE TREE BEACH)	MONITORED	
	LIGHTHOUSE BEACH		NOT MONITORED
	MILL ROAD BEACHES	MONITORED	
	FREEPORT BEACH	MONITORED	
	COUNTY TOTALS	NO. OF BEACHES 12	BEACHES MONITORED 10



Rhode Island

Counties included in Rhode Island's List of Beaches



No. of Beaches Reported

County	Total [*] Beaches	Monitored	Not ^{**} Monitored
Bristol	19	4	15
Kent	17	4	13
Newport	87	18	69
Providence	8	0	8
Washington	103	44	59
Totals	234	70	164

* Only coastal beaches are included in these lists

** Non-monitored beaches are unlicensed and unregulated

For more information about Rhode Island's List of Beaches contact:

Dave Burnett
 Rhode Island Department of Health
 3 Capitol Hill Room 203
 Providence, RI 02908
 TEL: (401) 222-7727
 E-MAIL: davidb@doh.state.ri.us

List of Beaches

COUNTY	BEACH NAME	MONITORING STATUS	
BRISTOL	ANNAWAMSCUTT BEACH		NOT MONITORED
	BAIA BEACH		NOT MONITORED
	BARRINGTON BEACH	MONITORED	
	BARRINGTON UNNAMED #1		NOT MONITORED
	BARRINGTON UNNAMED #2		NOT MONITORED
	BARRINGTON UNNAMED #3		NOT MONITORED
	BARRINGTON UNNAMED #4		NOT MONITORED
	BRISTOL TOWN BEACH	MONITORED	
	BRISTOL UNNAMED #1		NOT MONITORED
	BRISTOL UNNAMED #2		NOT MONITORED
	CAMP ST. DOROTHY	MONITORED	
	HOPEWORTH BEACH		NOT MONITORED
	JUNIPER BEACH		NOT MONITORED
	LATHAM PARK		NOT MONITORED
	RUMSTICK POINT		NOT MONITORED
	TOUISSET BEACH		NOT MONITORED
	WARREN TOWN BEACH	MONITORED	
	WARREN UNNAMED #1		NOT MONITORED
WARREN UNNAMED #2		NOT MONITORED	
COUNTY TOTALS	NO. OF BEACHES	BEACHES MONITORED	BEACHES NOT MONITORED
	19	4	15

COUNTY	BEACH NAME	MONITORING STATUS	
KENT	BUTTONWOODS BEACH		NOT MONITORED
	CEDAR TREE POINT		NOT MONITORED
	CHEPIWANOXET		NOT MONITORED
	CITY PARK BEACH	MONITORED	
	COLE FARM BEACH		NOT MONITORED
	CONIMICUT POINT BEACH	MONITORED	
	CONIMICUT POINT NORTH		NOT MONITORED
	GASPEE POINT		NOT MONITORED
	GODDARD MEMORIAL STATE PARK	MONITORED	
	LONGMEADOW		NOT MONITORED
	MILL COVE BEACH		NOT MONITORED
	OAKLAND BEACH	MONITORED	
	POTOWOMUT		NOT MONITORED
	ROCKY BEACH		NOT MONITORED
	ROCKY POINT		NOT MONITORED
	WARWICK UNNAMED #1		NOT MONITORED
	WARWICK UNNAMED #2		NOT MONITORED

COUNTY TOTALS

NO. OF BEACHES
17

BEACHES MONITORED
4

BEACHES NOT MONITORED
13

NEWPORT	ATLANTIC BEACH CLUB	MONITORED	
	BRIGGS BEACH	MONITORED	
	COLLINS BEACH		NOT MONITORED
	EASTON'S BEACH	MONITORED	
	FOGLAND BEACH	MONITORED	
	FORT ADAMS STATE PARK	MONITORED	
	FORT GETTY		NOT MONITORED
	FORT WEATHERILL		NOT MONITORED
	GOOSEBERRY BEACH	MONITORED	
	GOOSEWING BEACH	MONITORED	
	GRINELLS BEACH	MONITORED	
	HAZARD'S BEACH	MONITORED	
	ISLAND PARK		NOT MONITORED
	JAMESTOWN UNNAMED #1		NOT MONITORED
	JAMESTOWN UNNAMED #2		NOT MONITORED
	JAMESTOWN UNNAMED #3		NOT MONITORED
	JAMESTOWN UNNAMED #4		NOT MONITORED
	KING PARK SWIM AREA	MONITORED	
	KINGS BEACH		NOT MONITORED
	LITTLE COMPTON UNNAMED #1		NOT MONITORED
	LITTLE COMPTON UNNAMED #10		NOT MONITORED
	LITTLE COMPTON UNNAMED #11		NOT MONITORED
	LITTLE COMPTON UNNAMED #2		NOT MONITORED
	LITTLE COMPTON UNNAMED #3		NOT MONITORED
	LITTLE COMPTON UNNAMED #4		NOT MONITORED
	LITTLE COMPTON UNNAMED #5		NOT MONITORED
	LITTLE COMPTON UNNAMED #6		NOT MONITORED
	LITTLE COMPTON UNNAMED #7		NOT MONITORED
	LITTLE COMPTON UNNAMED #8		NOT MONITORED
	LITTLE COMPTON UNNAMED #9		NOT MONITORED
	MACKEREL COVE	MONITORED	
	MCCORRIE POINT		NOT MONITORED
	MIDDLETOWN UNNAMED #1		NOT MONITORED
MIDDLETOWN UNNAMED #2		NOT MONITORED	
NEWPORT UNNAMED #1		NOT MONITORED	
NEWPORT UNNAMED #2		NOT MONITORED	
PATIENCE ISLAND UNNAMED #1		NOT MONITORED	
PEABODYS BEACH	MONITORED		
PORTSMOUTH UNNAMED #1		NOT MONITORED	
PORTSMOUTH UNNAMED #10		NOT MONITORED	
PORTSMOUTH UNNAMED #11		NOT MONITORED	
PORTSMOUTH UNNAMED #12		NOT MONITORED	
PORTSMOUTH UNNAMED #13		NOT MONITORED	
PORTSMOUTH UNNAMED #14		NOT MONITORED	
PORTSMOUTH UNNAMED #2		NOT MONITORED	

COUNTY	BEACH NAME	MONITORING STATUS	
NEWPORT (con't)	PORTSMOUTH UNNAMED #3		NOT MONITORED
	PORTSMOUTH UNNAMED #4		NOT MONITORED
	PORTSMOUTH UNNAMED #5		NOT MONITORED
	PORTSMOUTH UNNAMED #6		NOT MONITORED
	PORTSMOUTH UNNAMED #7		NOT MONITORED
	PORTSMOUTH UNNAMED #8		NOT MONITORED
	PORTSMOUTH UNNAMED #9		NOT MONITORED
	PRUDENCE ISLAND UNNAMED #1		NOT MONITORED
	PRUDENCE ISLAND UNNAMED #10		NOT MONITORED
	PRUDENCE ISLAND UNNAMED #11		NOT MONITORED
	PRUDENCE ISLAND UNNAMED #2		NOT MONITORED
	PRUDENCE ISLAND UNNAMED #3		NOT MONITORED
	PRUDENCE ISLAND UNNAMED #4		NOT MONITORED
	PRUDENCE ISLAND UNNAMED #5		NOT MONITORED
	PRUDENCE ISLAND UNNAMED #6		NOT MONITORED
	PRUDENCE ISLAND UNNAMED #7		NOT MONITORED
	PRUDENCE ISLAND UNNAMED #8		NOT MONITORED
	PRUDENCE ISLAND UNNAMED #9		NOT MONITORED
	ROCKY BEACH		NOT MONITORED
	RUGGLES BEACH		NOT MONITORED
	SACHUEST BEACH	MONITORED	
	SANDY POINT BEACH	MONITORED	
	SAPOWET BEACH		NOT MONITORED
	SEASIDE BEACH		NOT MONITORED
	SOUTH SHORE BEACH	MONITORED	
	SPOUTING ROCK BEACH ASSOCIATION	MONITORED	
	TEDDYS BEACH		NOT MONITORED
	THIRD BEACH	MONITORED	
	TIVERTON UNNAMED #1		NOT MONITORED
	TIVERTON UNNAMED #10		NOT MONITORED
	TIVERTON UNNAMED #11		NOT MONITORED
	TIVERTON UNNAMED #12		NOT MONITORED
	TIVERTON UNNAMED #2		NOT MONITORED
	TIVERTON UNNAMED #3		NOT MONITORED
	TIVERTON UNNAMED #4		NOT MONITORED
	TIVERTON UNNAMED #5		NOT MONITORED
	TIVERTON UNNAMED #6		NOT MONITORED
	TIVERTON UNNAMED #7		NOT MONITORED
	TIVERTON UNNAMED #8		NOT MONITORED
	TIVERTON UNNAMED #9		NOT MONITORED
WARRENS POINT BEACH CLUB	MONITORED		
WEST BEACH		NOT MONITORED	

COUNTY TOTALS

NO. OF BEACHES
87

BEACHES MONITORED
18

BEACHES NOT MONITORED
69

PROVIDENCE

BOLD POINT		NOT MONITORED
BULLOCKS NECK		NOT MONITORED
CRANSTON UNNAMED #1		NOT MONITORED
CRANSTON UNNAMED #2		NOT MONITORED
CRESCENT BEACH		NOT MONITORED
EAST PROVIDENCE UNNAMED #1		NOT MONITORED
EAST PROVIDENCE UNNAMED #2		NOT MONITORED
SABINS POINT		NOT MONITORED

COUNTY TOTALS

NO. OF BEACHES
8

BEACHES MONITORED
0

BEACHES NOT MONITORED
8

WASHINGTON

ALFIES	MONITORED
ANDREA HOTEL	MONITORED
ATLANTIC BEACH CASINO RESORT	MONITORED
ATLANTIC BEACH PARK	MONITORED
ATLANTIC PIZZA & GRILL	MONITORED

COUNTY	BEACH NAME	MONITORING STATUS		
WASHINGTON (con't)	BALLARD'S BEACH	MONITORED		
	BLOCK ISLAND UNNAMED #1		NOT MONITORED	
	BLOCK ISLAND UNNAMED #10		NOT MONITORED	
	BLOCK ISLAND UNNAMED #11		NOT MONITORED	
	BLOCK ISLAND UNNAMED #12		NOT MONITORED	
	BLOCK ISLAND UNNAMED #2		NOT MONITORED	
	BLOCK ISLAND UNNAMED #3		NOT MONITORED	
	BLOCK ISLAND UNNAMED #4		NOT MONITORED	
	BLOCK ISLAND UNNAMED #5		NOT MONITORED	
	BLOCK ISLAND UNNAMED #6		NOT MONITORED	
	BLOCK ISLAND UNNAMED #7		NOT MONITORED	
	BLOCK ISLAND UNNAMED #8		NOT MONITORED	
	BLOCK ISLAND UNNAMED #9		NOT MONITORED	
	BLUE SHUTTERS BEACH	MONITORED		
	BONNET SHORES BEACH	MONITORED		
	BROWNING BEACH			NOT MONITORED
	CAFE PASTURE BEACH			NOT MONITORED
	CAMP FULLER - YMCA	MONITORED		
	CAMP GROSVENOR	MONITORED		
	CAMP NARROW RIVER	MONITORED		
	CHARLESTOWN BEACH			NOT MONITORED
	CHARLESTOWN BREACHWAY	MONITORED		
	CHARLESTOWN TOWN BEACH	MONITORED		
	CHARLESTOWN UNNAMED #1			NOT MONITORED
	CHARLESTOWN UNNAMED #2			NOT MONITORED
	DEEP HOLE BEACH			NOT MONITORED
	DUNES CLUB	MONITORED		
	DUNES PARK	MONITORED		
	EAST BEACH - NINIGRET	MONITORED		
	EAST MATUNUCK STATE BEACH	MONITORED		
	FRED BENSON TOWN BEACH	MONITORED		
	GALILEE BEACH CLUB ASSOCIAT	MONITORED		
	GREEN HILL BEACH			NOT MONITORED
	JIM'S TRAILER PARK	MONITORED		
	KELLY BEACH			NOT MONITORED
	LITTLE BEACH			NOT MONITORED
	MATUNUCK TOWN BEACH	MONITORED		
	MISQUAMICUT CLUB	MONITORED		
	MISQUAMICUT FIRE DISTRICT BEACH	MONITORED		
	MISQUAMICUT STATE BEACH	MONITORED		
	MOONSTONE BEACH			NOT MONITORED
	NAPA TREE POINT BEACH			NOT MONITORED
	NARRAGANSETT TOWN BEACH	MONITORED		
	NARRAGANSETT UNNAMED #1			NOT MONITORED
	NARRAGANSETT UNNAMED #10			NOT MONITORED
	NARRAGANSETT UNNAMED #11			NOT MONITORED
	NARRAGANSETT UNNAMED #3			NOT MONITORED
	NARRAGANSETT UNNAMED #5			NOT MONITORED
	NARRAGANSETT UNNAMED #6			NOT MONITORED
	NARRAGANSETT UNNAMED #7			NOT MONITORED
	NARRAGANSETT UNNAMED #8			NOT MONITORED
	NARRAGANSETT UNNAMED #9			NOT MONITORED
NARRAGANSETT UNNAMED #2			NOT MONITORED	
NARRANANSETT UNNAMED #4			NOT MONITORED	
NORTH KINGSTOWN TOWN BEACH	MONITORED			
NORTH KINGSTOWN UNNAMED #1			NOT MONITORED	
NORTH KINGSTOWN UNNAMED #10			NOT MONITORED	
NORTH KINGSTOWN UNNAMED #11			NOT MONITORED	
NORTH KINGSTOWN UNNAMED #12			NOT MONITORED	
NORTH KINGSTOWN UNNAMED #13			NOT MONITORED	
NORTH KINGSTOWN UNNAMED #2			NOT MONITORED	
NORTH KINGSTOWN UNNAMED #3			NOT MONITORED	
NORTH KINGSTOWN UNNAMED #4			NOT MONITORED	
NORTH KINGSTOWN UNNAMED #5			NOT MONITORED	
NORTH KINGSTOWN UNNAMED #6			NOT MONITORED	
NORTH KINGSTOWN UNNAMED #7			NOT MONITORED	
NORTH KINGSTOWN UNNAMED #8			NOT MONITORED	
NORTH KINGSTOWN UNNAMED #9			NOT MONITORED	

COUNTY	BEACH NAME	MONITORING STATUS	
	OCEAN HOUSE	MONITORED	
	PADDY'S BEACH	MONITORED	
	PLEASANT VIEW INN	MONITORED	
	PLUM BEACH CLUB	MONITORED	
	QUONOCHONTAUG BEACH		NOT MONITORED
	ROGER WHEELER STATE BEACH	MONITORED	
	ROY CARPENTER'S BEACH	MONITORED	
	SALTY BRINE BEACH	MONITORED	
	SAM'S BEACH	MONITORED	
	SANDY SHORE MOTEL	MONITORED	
	SAUNDERSTOWN YACHT CLUB	MONITORED	
	SCARBOROUGH STATE BEACH NORTH	MONITORED	
	SCARBOROUGH STATE BEACH SOUTH	MONITORED	
	SEASIDE BEACH CLUB	MONITORED	
	SOUTH KINGSTOWN UNNAMED #1		NOT MONITORED
	SOUTH KINGSTOWN UNNAMED #2		NOT MONITORED
	SOUTH KINGSTOWN UNNAMED #3		NOT MONITORED
	SOUTH KINGSTOWN UNNAMED #4		NOT MONITORED
	SOUTH KINGSTOWN UNNAMED #5		NOT MONITORED
	SURF HOTEL	MONITORED	
	TRUSTOM BEACH		NOT MONITORED
	WEEKAPAUG FIRE DISTRICT	MONITORED	
	WESTERLY TOWN BEACH	MONITORED	
	WESTERLY TOWN BEACH II	MONITORED	
	WESTERLY UNAMED # 1		NOT MONITORED
	WESTERLY UNAMED # 2		NOT MONITORED
	WESTERLY UNAMED # 3		NOT MONITORED
	WESTERLY UNAMED # 4		NOT MONITORED
	WESTQUAGE BEACH		NOT MONITORED
	WILLOW DELL BEACH CLUB	MONITORED	
COUNTY TOTALS	NO. OF BEACHES	BEACHES MONITORED	BEACHES NOT MONITORED
	<u>103</u>	<u>44</u>	<u>59</u>



South Carolina

Counties included in South Carolina's List of Beaches



No. of Beaches Reported

County	Total * Beaches	Monitored	Not Monitored
Beaufort	85	4	81
Berkeley	5	0	5
Charleston	129	5	124
Colleton	12	1	11
Dorchester	3	0	3
Georgetown	37	5	32
Horry	26	9	17
Jasper	2	0	2
Totals	299	24	275

* Only coastal beaches are included in these lists

For more information about South Carolina's List of Beaches contact:

Erica Johnson
 South Carolina Dept. of Health & Env. Control
 Bureau of Water
 2600 Bull St.
 Columbia, SC 29201

TEL: (803) 898-3541
 E-MAIL: johnsoea@dhec.sc.gov

List of Beaches

COUNTY	BEACH NAME	MONITORING STATUS
BEAUFORT	B & A CROSSWINDS, LLC	NOT MONITORED
	BATTERY CREEK MARINA	NOT MONITORED
	BAY POINT	NOT MONITORED
	BEAUFORT COUNTY	NOT MONITORED
	BEAUFORT COUNTY	NOT MONITORED
	BEAUFORT COUNTY COUNCIL	NOT MONITORED
	BEAUFORT COUNTY GOVERNMENT	NOT MONITORED
	BEAUFORT COUNTY GOVERNMENT	NOT MONITORED
	BEAUFORT COUNTY PUBLIC WORKS	NOT MONITORED
	BEAUFORT COUNTY PUBLIC WORKS	NOT MONITORED
	BEAUFORT COUNTY PUBLIC WORKS	NOT MONITORED
	BEAUFORT COUNTY PUBLIC WORKS	NOT MONITORED
	BEAUFORT DOWNTOWN	NOT MONITORED
	BEAUFORT PROPERTIES, LLC	NOT MONITORED
	BENDER@ ROBERT R.	NOT MONITORED
	BLAND & SONS	NOT MONITORED
	BROAD CREEK MARINA	NOT MONITORED
	BROAD POINTE LIMITED PARTNERSHIP	NOT MONITORED
	BRYAN HOMES, INC.	NOT MONITORED
	CHECHESSEE LAND & TIMBER CO	NOT MONITORED

COUNTY	BEACH NAME	MONITORING STATUS		
BEAUFORT (con't)	CITY OF BEAUFORT		NOT MONITORED	
	CITY OF BEAUFORT		NOT MONITORED	
	CITY OF BEAUFORT		NOT MONITORED	
	COOPER RIVER LANDING@ INC.		NOT MONITORED	
	CRYSTAL BEACH DOCK ASSOC.		NOT MONITORED	
	DAFUSKIE ISLAND		NOT MONITORED	
	DATAW ISLAND MARINA		NOT MONITORED	
	DELL WEBB COMMUNITIES, INC		NOT MONITORED	
	DISTANT ISLAND COMPANY, LP		NOT MONITORED	
	DOLPHIN POINT HOMEOWNERS ASSOCIATIO		NOT MONITORED	
	DOWNTOWN BEAUFORT MARINA		NOT MONITORED	
	FRED TRASK		NOT MONITORED	
	FRED TRASK		NOT MONITORED	
	FREEPORT MARINA		NOT MONITORED	
	FRIPP ISLAND	MONITORED		
	FRIPP ISLAND MARINA			NOT MONITORED
	GRAYSON, RICHARD M.			NOT MONITORED
	HABERSHAM LAND CO, INC.			NOT MONITORED
	HABERSHAM LAND CO., INC			NOT MONITORED
	HARBOR ISLAND	MONITORED		
	HARBOR TOWN MARINA			NOT MONITORED
	HILTON HEAD ISLAND	MONITORED		
	HILTON HEAD MARINA			NOT MONITORED
	HUNT@ WILL@			NOT MONITORED
	HUNTING ISLAND	MONITORED		
	ISLAND COMMUNITY POA			NOT MONITORED
	KEITH TOOMER			NOT MONITORED
	LADIES ISLAND MARINA			NOT MONITORED
	MARSH HARBOR BOATYARD			NOT MONITORED
	MELROSE LANDING			NOT MONITORED
	MONSON@ ERIC AND CAROLYN			NOT MONITORED
	NEWELL, MARK			NOT MONITORED
	NEWPOINT RESIDENTS ASSOC.			NOT MONITORED
	OLDFIELD, LLC			NOT MONITORED
	OLDFIELD, LLC			NOT MONITORED
	OUTDOOR RESORTS MARINA			NOT MONITORED
	PALMETTO BAY MARINA			NOT MONITORED
	PARRIS ISLAND			NOT MONITORED
	POINT COMFORT POA			NOT MONITORED
	POINT COMFORT POA			NOT MONITORED
	PORT ROYAL LANDING			NOT MONITORED
	PORT ROYAL SOUND			NOT MONITORED
	RIVER BLUFF, L. P.			NOT MONITORED
	S.C. DEPARTMENT OF NATURAL RESOURCE			NOT MONITORED
	SCHILLING PROPERTIES@ INC.			NOT MONITORED
	SCHILLINGS BOATHOUSE			NOT MONITORED
	SCURRY@ WILLIAM P.			NOT MONITORED
SHELTER COVE MARINA			NOT MONITORED	
SKULL CREEK MARINA			NOT MONITORED	
SOUTH BEACH MARINA			NOT MONITORED	
SOUTH BEACH MARINA, LLC			NOT MONITORED	
SPRING ILSAND COMPANY			NOT MONITORED	
SPRING ISLAND COMMUNITY			NOT MONITORED	
SPRING ISLAND COMPANY, L. P.			NOT MONITORED	
TANSI VILLAGE POA			NOT MONITORED	
TANSI VILLAGE POA, INC.			NOT MONITORED	
THE CUSABO CO.			NOT MONITORED	
THE FRIPP COMPANY			NOT MONITORED	
TONY PORTER			NOT MONITORED	
TOWN OF HILTON HEAD ISLAND			NOT MONITORED	
TURTLE ISLAND			NOT MONITORED	
USC-BEAU, PRITCHARDS ISLAND			NOT MONITORED	
WEXFORD LOCK HARBOR			NOT MONITORED	
WINDMILL HARBOR MARINA			NOT MONITORED	
WRIGHT'S POINT H.A.			NOT MONITORED	

**COUNTY
TOTALS**

**NO. OF
BEACHES**
85

**BEACHES
MONITORED**
4

**BEACHES
NOT MONITORED**
81

COUNTY	BEACH NAME	MONITORING STATUS	
BERKELEY	BERESFORD POINTE LLC		NOT MONITORED
	CANN-HAL		NOT MONITORED
	CITY OF CHARLESTON		NOT MONITORED
	DANIEL ISLAND MARINA VILLAGE		NOT MONITORED
	HALSEY-CANNON BOAT YARD		NOT MONITORED
COUNTY TOTALS	NO. OF BEACHES	BEACHES MONITORED	BEACHES NOT MONITORED
	5	0	5
CHARLESTON	ADAMS CREEK		NOT MONITORED
	ASHLEY MARINA		NOT MONITORED
	BAY POINTE VILLAS HORIZ. PROP. REGIM		NOT MONITORED
	BOHICKET MARINA		NOT MONITORED
	BORDELEAUX CONDOMINIUMS		NOT MONITORED
	BRUNSON@ M.R.		NOT MONITORED
	BULLS ISLAND		NOT MONITORED
	BUZZARDS ROOST MARINA		NOT MONITORED
	BYI, LLC		NOT MONITORED
	CAPE ROMAIN		NOT MONITORED
	CAPERS ISLAND		NOT MONITORED
	CAROLINA HERITAGE REAL ESTATE CO.		NOT MONITORED
	CAROLINA YACHT CLUB		NOT MONITORED
	CHARLESTON CITY MARINA		NOT MONITORED
	CHARLESTON COUNTY PARKS & REC		NOT MONITORED
	CHARLESTON COUNTY PARKS/RECREATION		NOT MONITORED
	CHARLESTON COUNTY PARKS/RECREATION		NOT MONITORED
	CHARLESTON COUNTY PRC		NOT MONITORED
	CHARLESTON HARBOR MARINA		NOT MONITORED
	CHARLESTON MARITIME CTR.		NOT MONITORED
	CHARLESTON YACHT CLUB		NOT MONITORED
	CHAS CO PARKS & REC COMM		NOT MONITORED
	CHAS. CO. P.R.C.		NOT MONITORED
	CHAS. CO. PARKS & REC.		NOT MONITORED
	CHAS. COUNTY PARK & REC. COMM.		NOT MONITORED
	CITY MARINA COMPANY, INC		NOT MONITORED
	CITY OF CHAS. DEPT. OF PARKS		NOT MONITORED
	CITY OF ISLE OF PALMS		NOT MONITORED
	CITY OF NORTH CHARLESTON		NOT MONITORED
	CITY OF NORTH CHARLESTON		NOT MONITORED
	COBURG DAIRY, INC.		NOT MONITORED
	CONNALLY@ R.H.		NOT MONITORED
	COOPER ESTATES CIVIC CLUB		NOT MONITORED
	COOPER RIVER MARINA		NOT MONITORED
	CREEKSIDE COMMON PROPERTY@. INCORPO		NOT MONITORED
	DARRELL CREEK PLANTATION LLC		NOT MONITORED
	DEWEES ISLAND		NOT MONITORED
	DOLPHIN COVE MARINA		NOT MONITORED
	DUNCANS BOAT HARBOR		NOT MONITORED
	EDDINGSVILLE BEACH		NOT MONITORED
	FOLLY BEACH	MONITORED	
FOLLY BEACH MARINA/CAMPGROUND		NOT MONITORED	
FULLER STREET CORP.		NOT MONITORED	
GARRIS@ O. HOLLIS		NOT MONITORED	
GARY SEELS		NOT MONITORED	
GIANARIS@ TED N. AND JOYCE P.		NOT MONITORED	
GULF STREAM CAPITAL ASSOC.		NOT MONITORED	
HANTSKE@ WILLIAM G.@ JR.		NOT MONITORED	
HARRISON@ MARY T. AND EDWARD@ III		NOT MONITORED	
HARRY HUFFMAN		NOT MONITORED	
HARRY HUFFMAN		NOT MONITORED	
HARRY HUFFMAN		NOT MONITORED	
HAYNSWORTH@ G. EDWARD		NOT MONITORED	
HEAVEY, EDWARD & DAWN		NOT MONITORED	
HEAVEY, EDWARD T.		NOT MONITORED	
HIDDEN COVE HOA		NOT MONITORED	
HOMEOWNERS ASSOC OF THE POINTE		NOT MONITORED	

COUNTY	BEACH NAME	MONITORING STATUS
CHARLESTON (con't)	HOPE PLANTATION POA	NOT MONITORED
	HORLBECK@ A LIMITED PARTNERSHIP	NOT MONITORED
	INLET COVE HOA	NOT MONITORED
	ISLE OF PALMS	MONITORED
	ISLE OF PALMS MARINA	NOT MONITORED
	JACOBS POINT	NOT MONITORED
	JUPITER REALTY CORP	NOT MONITORED
	KIAWAH ISLAND	MONITORED
	KIAWAH RESORT ASSOCIATES, LP	NOT MONITORED
	KIAWAH RESORTS ASSOC.	NOT MONITORED
	KIAWAH RESORTS ASSOC.	NOT MONITORED
	KIAWAH RESORTS ASSOC.	NOT MONITORED
	LAURENS PLACE, LLC	NOT MONITORED
	LAURENS PLACE, LLC	NOT MONITORED
	LAWRENCE O. THOMPSON	NOT MONITORED
	LELAND MARINE	NOT MONITORED
	LONG ISLAND YACHT HARBOR	NOT MONITORED
	MARINERS CAY MARINA	NOT MONITORED
	METAL TRADES, INC.	NOT MONITORED
	MORRIS ISLAND	NOT MONITORED
	MURPHY ISLAND	NOT MONITORED
	NEILSON@ ROBERT R. JR.	NOT MONITORED
	PACES WATCH LIMITED PARTNERSHIP	NOT MONITORED
	PAM MCCONNELL	NOT MONITORED
	PERKINS@ ANDREW C.	NOT MONITORED
	PLANTATION PARTNERS, LP	NOT MONITORED
	PLANTATION PARTNERS, LP	NOT MONITORED
	PLANTATION PARTNERS, LP	NOT MONITORED
	PLANTATION PARTNERS, LP	NOT MONITORED
	POLLY POINT PLANTATION POA	NOT MONITORED
	POPE@ DANIEL T.	NOT MONITORED
	R.E.R. INVESTMENTS	NOT MONITORED
	RIPLEY LIGHT DEVELOPMENT, LLC	NOT MONITORED
	RIPLEY POINT ASSOCIATES	NOT MONITORED
	RIPLEYS LIGHT MARINA	NOT MONITORED
	RIVERSIDE @ ELLIS OAKS HOA, INC.	NOT MONITORED
	RIVERTOWNE L. P.	NOT MONITORED
	RIVERTOWNE LTD. PARTNERSHIP	NOT MONITORED
	ROSS MARINE	NOT MONITORED
	SALMONS DREDGING CORPORATION	NOT MONITORED
	SCANA CORPORATION	NOT MONITORED
	SEABROOK ISLAND	MONITORED
	SEACREST INVESTMENTS, LTD	NOT MONITORED
	SEEL@ ALBERT	NOT MONITORED
	SELKIRK HOMEOWNERS ASSOCIATION	NOT MONITORED
	SEWEE PRESERVE, LLC	NOT MONITORED
	SHEM CREEK MARINA	NOT MONITORED
	STONO MARINA	NOT MONITORED
	STORE CREEK TRUST	NOT MONITORED
	SULLIVANS ISLAND	MONITORED
	SUMMERSETT@ HELEN & ROBERT	NOT MONITORED
T & T DEVELOPMENT CO., INC.	NOT MONITORED	
TANG INVESTMENT ASSOCIATES	NOT MONITORED	
TAYLOR@ THELMA B.	NOT MONITORED	
TEMPLETON & HUFF	NOT MONITORED	
TENNYSON HOA	NOT MONITORED	
THE I'ON COMPANY	NOT MONITORED	
THE RETREAT AT ETIWAN POINT	NOT MONITORED	
THE RETREAT AT ETIWAN POINT	NOT MONITORED	
TIMBER@ CHARLES A. JR.	NOT MONITORED	
TLB LLC	NOT MONITORED	
TOLERS COVE MARINA	NOT MONITORED	
TOWN OF JAMES ISLAND	NOT MONITORED	
TOWN OF MT. PLEASANT	NOT MONITORED	
TOWN OF SULLIVAN'S ISLAND	NOT MONITORED	
TRITON GC, LLC	NOT MONITORED	
VICKERS@ CHARLES B.	NOT MONITORED	
W.H. ADELHART	NOT MONITORED	

COUNTY	BEACH NAME	MONITORING STATUS	
CHARLESTON (con't)	WEST BANK COMMUNITY		NOT MONITORED
	WILD DUNES YACHT HARBOR		NOT MONITORED
	WINSTON CARLYLE & CO		NOT MONITORED
	WRAY@ ROBERT O.		NOT MONITORED
COUNTY TOTALS	<u>NO. OF BEACHES</u> 129	<u>BEACHES MONITORED</u> 5	<u>BEACHES NOT MONITORED</u> 124
COLLETON	EDISTO ISLAND	MONITORED	
	EDISTO MARINA		NOT MONITORED
	EDISTO WATER SPORTS & TACKLE		NOT MONITORED
	FLOWERS@ STEVE W. JR.		NOT MONITORED
	JIMTIMMS		NOT MONITORED
	LYONS@ DON & BURLEY		NOT MONITORED
	OTTER ISLAND		NOT MONITORED
	PINE ISLAND		NOT MONITORED
	S.C.D.N.R.		NOT MONITORED
	SCDNR		NOT MONITORED
	THE HAMMOCKS POA		NOT MONITORED
	TILLY ISLAND, LLC		NOT MONITORED
COUNTY TOTALS	<u>NO. OF BEACHES</u> 12	<u>BEACHES MONITORED</u> 1	<u>BEACHES NOT MONITORED</u> 11
DORCHESTER	PALMETTO PLANTATION		NOT MONITORED
	R.H.T. INVESTMENTS		NOT MONITORED
	SCDNR		NOT MONITORED
COUNTY TOTALS	<u>NO. OF BEACHES</u> 3	<u>BEACHES MONITORED</u> 0	<u>BEACHES NOT MONITORED</u> 3
GEORGETOWN	BARNETT@ DR. L. THOMAS		NOT MONITORED
	BARRINEAU@ THOMAS B. @ JR.		NOT MONITORED
	BARUCH PROPERTY - DEBORDIEU		NOT MONITORED
	BARUCH PROPERTY - NORTH ISLAND		NOT MONITORED
	BELLE ISLAND MARINA		NOT MONITORED
	BLACK RIVER PROPERTIES		NOT MONITORED
	BLACK RIVER PROPERTIES		NOT MONITORED
	BLACK RIVER PROPERTIES		NOT MONITORED
	CAPTIAN DICKS MARINA		NOT MONITORED
	CEDAR ISLAND		NOT MONITORED
	COOPER WELLONS		NOT MONITORED
	COOPER WELLONS		NOT MONITORED
	COOPER WELLONS		NOT MONITORED
	COOPER WELLONS		NOT MONITORED
	COOPER WELLONS		NOT MONITORED
	EXXON MARINA		NOT MONITORED
	GEORGETOWN COUNTY		NOT MONITORED
	GEORGETOWN COUNTY BEACH - DEBORDIEU BEACH	MONITORED	
	GEORGETOWN COUNTY BEACH - GARDEN CITY BEACH	MONITORED	
	GEORGETOWN COUNTY BEACH - HUNTINGTON BEACH	MONITORED	
	GEORGETOWN COUNTY BEACH - LITCHFIELD BEACH	MONITORED	
	GEORGETOWN LANDING MARINA		NOT MONITORED
	HARBOR WALK MARINA		NOT MONITORED
	INLET POINT HOA		NOT MONITORED
MARLIN QUAY MARINA		NOT MONITORED	
REEL CRAZY CHARTERS/MARLIN QUAY MA.		NOT MONITORED	
S.C. DEPART. OF NATURAL RESOURCES		NOT MONITORED	
SC SPA GEORGETOWN TERMINAL		NOT MONITORED	
SOUTH ISLAND		NOT MONITORED	
SUMMERTIDE, INC		NOT MONITORED	
SUMMERTIDE, INC (REVISED)		NOT MONITORED	

COUNTY	BEACH NAME	MONITORING STATUS	
	THE BOAT SHED (AKA EXXON)		NOT MONITORED
	TOWN OF PAWLEYS ISLAND	MONITORED	
	VAN WIE@ GEOFFREY W.		NOT MONITORED
	VOYAGERS VIEW		NOT MONITORED
	WHITEHALL PLANTATION, HOA		NOT MONITORED
	WHITEHALL PLANTATION, LLC		NOT MONITORED

COUNTY TOTALS

NO. OF BEACHES
37

BEACHES MONITORED
5

BEACHES NOT MONITORED
32

HORRY	ANCHOR MARINA		NOT MONITORED
	CITY OF MYRTLE BEACH	MONITORED	
	CITY OF NORTH MYRTLE BEACH	MONITORED	
	COQUINA HARBOR		NOT MONITORED
	CRICKETT COVE MARINA		NOT MONITORED
	GARDEN CITY COMMUNITY ASSOCIATION		NOT MONITORED
	HARBOURGATE MARINA VILLAGE		NOT MONITORED
	HAROLD G. WORLEY		NOT MONITORED
	HORRY COUNTY BEACH - ARCADIA BEACH	MONITORED	
	HORRY COUNTY BEACH - GARDEN CITY BEACH	MONITORED	
	HORRY COUNTY BEACH - SPRINGMAID BEACH	MONITORED	
	HORRY COUNTY BEACH - WHITE POINT SWASH	MONITORED	
	HORRY COUNTY BEACHES - STATE PARK/CAMPGROUNDS	MONITORED	
	MARINA AT DOCK HOLLIDAY'S		NOT MONITORED
	MARINERS POINT		NOT MONITORED
	NORTH MYRTLE BEACH MARINA		NOT MONITORED
	NORTH MYRTLE BEACH MARINA		NOT MONITORED
	OCEAN POINTE		NOT MONITORED
	PALM SHORES DEVELOPMENT S.C.D.N.R.		NOT MONITORED
	SCALISE DEVELOPMENT, INC		NOT MONITORED
SOUTHERN LAND & GOLF COMPANY		NOT MONITORED	
SPINNAKER COVE MARINA		NOT MONITORED	
TOWN OF BRIARCLIFFE ACRES	MONITORED		
TOWN OF SURFSIDE BEACH	MONITORED		
WAITES ISLAND		NOT MONITORED	

COUNTY TOTALS

NO. OF BEACHES
26

BEACHES MONITORED
9

BEACHES NOT MONITORED
17

JASPER	SC DEPT. NATURAL RESOURCES		NOT MONITORED
	SCDNR		NOT MONITORED

COUNTY TOTALS

NO. OF BEACHES
2

BEACHES MONITORED
0

BEACHES NOT MONITORED
2



Texas

Counties included in Texas's List of Beaches



For more information about Texas's List of Beaches contact:

Blake Traudt
Texas General Land Office
1700 N. Congress Ave. Rm 617
Austin, TX 78701

TEL: (512) 475-1745
E-MAIL: Blake.Traudt@GLO.STATE.TX.US

No. of Beaches Reported

County	Total [*] Beaches	Monitored	Not Monitored
Aransas	8	0	8
Bazoria	10	3	7
Calhoun	18	0	18
Cameron	12	9	3
Chambers	2	0	2
Galveston	36	21	15
Harris	8	0	8
Jefferson	2	2	0
Kleberg	7	0	7
Matagorda	12	4	8
Nueces	40	11	29
Refugio	2	0	2
San Patricio	6	0	6
Willacy	3	0	3
Totals	166	50	116

* Only coastal beaches are included in these lists

List of Beaches

COUNTY	BEACH NAME	MONITORING STATUS	
ARANSAS	12TH STREET	NOT MONITORED	
	COPANO BAY STATE FISHING PIER	NOT MONITORED	
	COPANO CAUSEWAY - NORTH	NOT MONITORED	
	COPANO CAUSEWAY - SOUTH	NOT MONITORED	
	GOOSE ISLAND STATE PARK	NOT MONITORED	
	HIGHWAY 188 @ PORT BAY NORTH	NOT MONITORED	
	HIGHWAY 188 @ PORT BAY SOUTH	NOT MONITORED	
	ROCKPORT BEACH PARK	NOT MONITORED	
COUNTY TOTALS	NO. OF BEACHES 8	BEACHES MONITORED 0	BEACHES NOT MONITORED 0
BAZORIA	BRYAN BEACH	NOT MONITORED	
	BRYAN BEACH (PEACH POINT WMA)	NOT MONITORED	
	COUNTY ROAD 257F	MONITORED	

COUNTY	BEACH NAME	MONITORING STATUS	
BAZORIA (con't)	FOLLETS ISLAND		NOT MONITORED
	FOLLETS ISLAND (SAN LUIS PARK)		NOT MONITORED
	QUINTANA	MONITORED	
	SEIDLER'S LANDING		NOT MONITORED
	SWAN LAKE		NOT MONITORED
	SOUTHWEST BRAZORIA		NOT MONITORED
	SURFSIDE	MONITORED	
COUNTY TOTALS	<u>NO. OF BEACHES</u> 10	<u>BEACHES MONITORED</u> 3	<u>BEACHES NOT MONITORED</u> 7
CALHOUN	BAUER ROAD		NOT MONITORED
	BAYFRONT PARK		NOT MONITORED
	BOGGY BAYOU ROW		NOT MONITORED
	INDIANOLA BEACH		NOT MONITORED
	KING FISHER PARK		NOT MONITORED
	LIGHTHOUSE BEACH & BIRD SANCTUARY		NOT MONITORED
	MAGNOLIA BEACH PARK		NOT MONITORED
	MATAGORDA ISLAND STATE PARK - BACKSIDE 1		NOT MONITORED
	MATAGORDA ISLAND STATE PARK - BACKSIDE 2		NOT MONITORED
	MATAGORDA ISLAND STATE PARK - BACKSIDE 3		NOT MONITORED
	MATAGORDA ISLAND STATE PARK - BACKSIDE 4		NOT MONITORED
	MATAGORDA ISLAND STATE PARK - GULF		NOT MONITORED
	OLIVIA HATERIUS PARK		NOT MONITORED
	POINT COMFORT CITY PARK		NOT MONITORED
	PORT ALTO PUBLIC PARK		NOT MONITORED
	SIX MILE ROAD		NOT MONITORED
STATE HIGHWAY 35		NOT MONITORED	
SWAN POINT PARK		NOT MONITORED	
COUNTY TOTALS	<u>NO. OF BEACHES</u> 18	<u>BEACHES MONITORED</u> 0	<u>BEACHES NOT MONITORED</u> 18
CAMERON	BOCA CHICA STATE PARK	MONITORED	
	N CAMERON COUNTY - BAYSIDE		NOT MONITORED
	SOUTH PADRE ISLAND (PARK RD 100 BAY ACCESS #2)	MONITORED	
	SOUTH PADRE ISLAND (TOWN OF SOUTH PADRE ISLAND)	MONITORED	
	SOUTH PADRE ISLAND ACCESS POINT #3	MONITORED	
	SOUTH PADRE ISLAND ACCESS POINT #4	MONITORED	
	SOUTH PADRE ISLAND ACCESS POINT #6	MONITORED	
	SOUTH PADRE ISLAND ANDY BOWIE PARK	MONITORED	
	SOUTH PADRE ISLAND ATWOOD PARK	MONITORED	
	SOUTH PADRE ISLAND ISLA BLANCA PARK	MONITORED	
	SOUTH PADRE ISLAND NORTH		NOT MONITORED
	SOUTH PADRE ISLAND PARK ROAD 100 BAY ACCESS #1		NOT MONITORED
COUNTY TOTALS	<u>NO. OF BEACHES</u> 12	<u>BEACHES MONITORED</u> 9	<u>BEACHES NOT MONITORED</u> 3
CHAMBERS	CHAMBERS COUNTY		NOT MONITORED
	MCCOLLUM PARK		NOT MONITORED
COUNTY TOTALS	<u>NO. OF BEACHES</u> 2	<u>BEACHES MONITORED</u> 0	<u>BEACHES NOT MONITORED</u> 2
GALVESTON	APPFEL PARK	MONITORED	
	CAPLEN	MONITORED	
	CAPLEN/CRYSTAL BEACH		NOT MONITORED
	CRYSTAL BEACH - CLARA ST.	MONITORED	
	CRYSTAL BEACH - GULF SHORES	MONITORED	

COUNTY	BEACH NAME	MONITORING STATUS	
GALVESTON (con't)	CRYSTAL BEACH - HOLIDAY		NOT MONITORED
	CRYSTAL BEACH - O'NEILL ROAD	MONITORED	
	CRYSTAL BEACH - SEADRIFT		NOT MONITORED
	CRYSTAL BEACH - WEST END	MONITORED	
	EAST BEACH		NOT MONITORED
	ERMAN PILSNER BOAT RAMP		NOT MONITORED
	GALVESTON ISLAND STATE PARK - BACKSIDE	MONITORED	
	GALVESTON SEAWALL - 25ST	MONITORED	
	GALVESTON SEAWALL - 45ST	MONITORED	
	GALVESTON SEAWALL - 61ST	MONITORED	
	GILCHRIST EAST		NOT MONITORED
	GILCHRIST WEST		NOT MONITORED
	HANEY PARK		NOT MONITORED
	HIGH ISLAND EAST		NOT MONITORED
	HIGH ISLAND WEST		NOT MONITORED
	PORT BOLIVAR - RETTILON ROAD	MONITORED	
	ROLLOVER PASS EAST	MONITORED	
	ROLLOVER PASS WEST	MONITORED	
	SKYLINE DRIVE		NOT MONITORED
	SKYLINE PARK		NOT MONITORED
	STEWART BEACH		NOT MONITORED
	TEXAS CITY DIKE	MONITORED	
	WEST END GALVESTON - DELLANERA PARK		NOT MONITORED
	WEST END GALVESTON - FRANK CARMONA BEACH		NOT MONITORED
	WEST END GALVESTON - GALVESTON ISLAND ST. PARK	MONITORED	
	WEST END GALVESTON - INDIAN BEACH	MONITORED	
	WEST END GALVESTON - JAMAICA BEACH	MONITORED	
	WEST END GALVESTON - PIRATES BEACH	MONITORED	
	WEST END GALVESTON - SAN LUIS PASS	MONITORED	
	WEST END GALVESTON - SEA ISLE	MONITORED	
WEST END GALVESTON - SPANISH GRANT/BERMUDA	MONITORED		

COUNTY TOTALS

NO. OF BEACHES
36

BEACHES MONITORED
21

BEACHES NOT MONITORED
15

HARRIS

BAYLAND PARK
CLEAR LAKE PARK
EVERGREEN ROAD
LYNCHBURG ROW
MIRAMAR STREET
PINE GULLY PARK
RIVER TERRACE PARK
SYLVAN BEACH PARK

NOT MONITORED
NOT MONITORED
NOT MONITORED
NOT MONITORED
NOT MONITORED
NOT MONITORED
NOT MONITORED
NOT MONITORED

COUNTY TOTALS

NO. OF BEACHES
8

BEACHES MONITORED
0

BEACHES NOT MONITORED
8

JEFFERSON

MCFADDIN NWR
SEA RIM STATE PARK

MONITORED
MONITORED

COUNTY TOTALS

NO. OF BEACHES
2

BEACHES MONITORED
2

BEACHES NOT MONITORED
0

KLEBERG

CR 1140 NORTH
CR 1140 SOUTH
KAUFER-HUBERT MEMORIAL PARK #1
KAUFER-HUBERT MEMORIAL PARK #2
KAUFER-HUBERT MEMORIAL PARK #3

NOT MONITORED
NOT MONITORED
NOT MONITORED
NOT MONITORED
NOT MONITORED

COUNTY	BEACH NAME	MONITORING STATUS	
KLEBERG (con't)	NORTH PADRE ISLAND		NOT MONITORED
	RIVIERA BEACH PIER		NOT MONITORED
COUNTY TOTALS	<u>NO. OF BEACHES</u> 7	<u>BEACHES MONITORED</u> 0	<u>BEACHES NOT MONITORED</u> 7
MATAGORDA	EAST MATAGORDA PENINSULA		NOT MONITORED
	EAST MATAGORDA PENINSULA (JETTY PARK)	MONITORED	
	EAST SARGENT BEACH	MONITORED	
	FM 1095		NOT MONITORED
	FOLEY RESERVE PARK		NOT MONITORED
	JENSON'S POINT		NOT MONITORED
	LOOKOUT POINT		NOT MONITORED
	OYSTER LAKE ROAD		NOT MONITORED
	PALACIOS - EAST BAY		NOT MONITORED
	PALACIOS - PALACIOS PAVILLION	MONITORED	
	PALACIOS - SOUTH BAY BOAT RAMP		NOT MONITORED
COUNTY TOTALS	<u>NO. OF BEACHES</u> 12	<u>BEACHES MONITORED</u> 4	<u>BEACHES NOT MONITORED</u> 8
NUECES	COLE PARK	MONITORED	
	CORPUS CHRISTI BEACH - MAIN	MONITORED	
	CORPUS CHRISTI BEACH - NORTH		NOT MONITORED
	CORPUS CHRISTI BEACH - SOUTH		NOT MONITORED
	DODDRIDGE PARK		NOT MONITORED
	HANS & PAT SUTTER WILDLIFE REFUGE		NOT MONITORED
	JFK CAUSEWAY - NE		NOT MONITORED
	JFK CAUSEWAY - NW		NOT MONITORED
	JFK CAUSEWAY - SE		NOT MONITORED
	JFK CAUSEWAY - SW	MONITORED	NOT MONITORED
	JP LUBY PARK		NOT MONITORED
	LAGUNA SHORES		NOT MONITORED
	MCGEE BEACH	MONITORED	
	MUSTANG ISLAND		NOT MONITORED
	MUSTANG ISLAND STATE PARK	MONITORED	
	MUSTANG ISLAND STATE PARK - BACKSIDE		NOT MONITORED
	OCEAN DRIVE - WEST		NOT MONITORED
	OCEAN DRIVE - EAST		NOT MONITORED
	OCEAN DRIVE - UNIVERSITY BEACH	MONITORED	
	PACKERY CHANNEL PARK		NOT MONITORED
	PADRE BALI PARK	MONITORED	
	PALMETTO PARK		NOT MONITORED
	PHILIP DIMITT MUNICIPAL FISHING PIER		NOT MONITORED
	POENISCH PARK	MONITORED	
	PORT ARANSAS - JETTY		NOT MONITORED
	PORT ARANSAS - SOUTH	MONITORED	
	PORT ARANSAS PARK	MONITORED	
	PORT STREET		NOT MONITORED
	REDHEAD POND WMA		NOT MONITORED
	ROBERTS POINT PARK		NOT MONITORED
	ROPES PARK	MONITORED	
	SH 361 ROW - NE		NOT MONITORED
	SH 361 ROW - NW		NOT MONITORED
SH 361 ROW - SE		NOT MONITORED	
SH 361 ROW - SW		NOT MONITORED	
SOUTH PADRE ISLAND DRIVE - NE		NOT MONITORED	
SOUTH PADRE ISLAND DRIVE - NW		NOT MONITORED	
SOUTH PADRE ISLAND DRIVE - SE		NOT MONITORED	
SOUTH PADRE ISLAND DRIVE - SW		NOT MONITORED	
SWANTNER PARK		NOT MONITORED	
COUNTY TOTALS	<u>NO. OF BEACHES</u> 40	<u>BEACHES MONITORED</u> 11	<u>BEACHES NOT MONITORED</u> 29

COUNTY	BEACH NAME	MONITORING STATUS	
REFUGIO	COPANO BAY BRIDGE TPWD BOAT RAMP - REFUGIO		NOT MONITORED NOT MONITORED
COUNTY TOTALS	<u>NO. OF BEACHES</u> 2	<u>BEACHES MONITORED</u> 0	<u>BEACHES NOT MONITORED</u> 2
SAN PATRICIO	HIGHWAY 1069 ROW HIGHWAY 35 - NUECES BAY CAUSEWAY #1 HIGHWAY 35 - NUECES BAY CAUSEWAY #2 HIGHWAY 35 - NUECES BAY CAUSEWAY #3 HIGHWAY 35 - NUECES BAY CAUSEWAY #4 INDIAN PORT PARK		NOT MONITORED NOT MONITORED NOT MONITORED NOT MONITORED NOT MONITORED
COUNTY TOTALS	<u>NO. OF BEACHES</u> 6	<u>BEACHES MONITORED</u> 0	<u>BEACHES NOT MONITORED</u> 6
WILLACY	FRED STONE PARK PLACEMENT AREA #8 SOUTH PADRE ISLAND MANSFIELD CUT/COUNTY LINE		NOT MONITORED NOT MONITORED NOT MONITORED
COUNTY TOTALS	<u>NO. OF BEACHES</u> 3	<u>BEACHES MONITORED</u> 0	<u>BEACHES NOT MONITORED</u> 3



Virginia

Counties included in Virginia's List of Beaches



No. of Beaches Reported

County/City	Total [*] Beaches	Monitored	Not Monitored
Accomack	3	3	0
Gloucester	1	1	0
King George	1	1	0
Northampton	2	2	0
Westmoreland	1	0	1
York	1	1	0
Newport News	4	4	0
Norfolk	10	10	0
Virginia Beach	24	24	0
Totals	47	46	1

* Only coastal beaches are included in these lists

For more information about Virginia's List of Beaches contact:

Michele Monti, Program Director
 Waterborne Hazards Control
 Division of Zoonotic and Environmental Epidemiology
 Virginia Department of Health
 Madison Bldg., 5th Floor East
 P.O. Box 2448
 Richmond, VA 23218
 TEL: (804) 864-8141
 E-MAIL: michele.monti@vdh.virginia.gov

Marshall D. Brooks, Information Technology Specialist
 Division of Zoonotic and Environmental Epidemiology
 Virginia Department of Health
 Madison Bldg., 5th Floor East
 P.O. Box 2448
 Richmond, VA 23218
 TEL: (804) 864-8141
 E-MAIL: marshall.d.brooks@vdh.virginia.gov

List of Beaches

COUNTY/ CITY	BEACH NAME	MONITORING STATUS	
ACCOMACK	ASSATEAGUE ISLAND NATIONAL SEASHORE	MONITORED	
	GUARD SHORE	MONITORED	
	SILVER BEACH	MONITORED	
COUNTY TOTALS	NO. OF BEACHES 3	BEACHES MONITORED 3	BEACHES NOT MONITORED 0
GLOUCESTER	GLOUCESTER POINT BEACH	MONITORED	
COUNTY TOTALS	NO. OF BEACHES 1	BEACHES MONITORED 1	BEACHES NOT MONITORED 0

COUNTY	BEACH NAME	MONITORING STATUS	
KING GEORGE	FAIRVIEW BEACH	MONITORED	
COUNTY TOTALS	<u>NO. OF BEACHES</u> 1	<u>BEACHES MONITORED</u> 1	<u>BEACHES NOT MONITORED</u> 0
NORTHAMPTON	KIPTOPEAKE STATE PARK TOWN OF CAPE CHARLES PUBLIC BEACH	MONITORED MONITORED	
COUNTY TOTALS	<u>NO. OF BEACHES</u> 2	<u>BEACHES MONITORED</u> 2	<u>BEACHES NOT MONITORED</u> 0
WESTMORELAND	COLONIAL BEACH	NOT MONITORED	
COUNTY TOTALS	<u>NO. OF BEACHES</u> 1	<u>BEACHES MONITORED</u> 0	<u>BEACHES NOT MONITORED</u> 1
YORK	YORKTOWN BEACH	MONITORED	
COUNTY TOTALS	<u>NO. OF BEACHES</u> 1	<u>BEACHES MONITORED</u> 1	<u>BEACHES NOT MONITORED</u> 0
NEWPORT NEWS	ANDERSON'S BEACH HILTON BEACH HUNTINGTON BEACH KING/LINCOLN PARK	MONITORED MONITORED MONITORED MONITORED	
CITY TOTALS	<u>NO. OF BEACHES</u> 4	<u>BEACHES MONITORED</u> 4	<u>BEACHES NOT MONITORED</u> 0
NORFOLK	10TH VIEW, BEHIND QUALITY INN, 1010 W OCEAN VIEW AVE 13TH VIEW, BOAT RAMP, END OF SOUTH PIER 13TH VIEW, NORTH END 21ST BAY ST., NORTH END BEHIND SHIP'S CAPTAIN RESTAURANT 5TH BAY ST., NORTH END CAPEVIEW AVE., NORTH END EAST COMMUNITY BEACH, END OF EAST OCEAN VIEW AVE. NORTH COMMUNITY BEACH OCEAN VIEW PARK, EAST SIDE OF PARKING LOT SARA CONSTANCE PARK, EAST END	MONITORED MONITORED MONITORED MONITORED MONITORED MONITORED MONITORED MONITORED MONITORED MONITORED	
CITY TOTALS	<u>NO. OF BEACHES</u> 10	<u>BEACHES MONITORED</u> 10	<u>BEACHES NOT MONITORED</u> 0
VIRGINIA BEACH	15TH STREET 28TH STREET 45TH STREET 63RD STREET 78TH STREET BACK BAY BEACH CAMP PENDLETON CAPE HENRY LIGHT HOUSE CHESAPEAKE BEACH CHICK'S BEACH CROATAN	MONITORED MONITORED MONITORED MONITORED MONITORED MONITORED MONITORED MONITORED MONITORED MONITORED MONITORED	

COUNTY	BEACH NAME	MONITORING STATUS	
	DAM NECK MIDDLE	MONITORED	
	DAM NECK NORTH	MONITORED	
	DAM NECK SOUTH	MONITORED	
	FIRST LANDING STATE PARK	MONITORED	
	FORT STORY EAST	MONITORED	
	FORT STORY SOUTH	MONITORED	
	FORT STORY WEST	MONITORED	
	LESNER BRIDGE EAST	MONITORED	
	LITTLE ISLAND BEACH NORTH	MONITORED	
	LITTLE ISLAND BEACH SOUTH	MONITORED	
	SANDBRIDGE NORTH	MONITORED	
	SANDBRIDGE SOUTH	MONITORED	
	SEA GATE	MONITORED	
CITY TOTALS	<u>NO. OF BEACHES</u>	<u>BEACHES MONITORED</u>	<u>BEACHES NOT MONITORED</u>
	24	24	0



Washington

Counties included in Washington's List of Beaches



For more information about Washington's List of Beaches contact:

Lynn Schneider
 Washington State Department of Ecology
 P.O. Box 47600
 Olympia, WA 98502
 TEL: (360) 407-6543
 E-MAIL: lysc461@ecy.wa.gov

No. of Beaches Reported

County	Total [*] Beaches	Monitored	Not Monitored
Clallam	59	0	59
Grays Harbor	21	7	14
Island	57	5	52
Jefferson	49	0	49
King	52	0	52
Kitsap	57	7	50
Mason	36	0	36
Pacific	27	0	27
Pierce	43	9	34
San Juan	150	0	150
Skagit	46	6	40
Snohomish	23	0	23
Thurston	13	0	13
Whatcom	26	0	26
Totals	659	34	625

^{*} Only coastal beaches are included in these lists

List of Beaches

COUNTY	BEACH NAME	MONITORING STATUS
CLALLAM	AGATE BAY, BEACH 420	NOT MONITORED
	AGATE BAY, BEACH 421	NOT MONITORED
	CLALLAM BAY SPIT COMMUNITY BEACH	NOT MONITORED
	CLALLAM BAY STATE PARK	NOT MONITORED
	CLINE SPIT BOAT LAUNCH	NOT MONITORED
	CLINE SPIT COUNTY PARK	NOT MONITORED
	DIAMOND POINT, BEACH 410	NOT MONITORED
	DRY CREEK, BEACH 414	NOT MONITORED
	DUNGUNESS NATIONAL WILDLIFE REFUGE	NOT MONITORED
	DUNGUNESS RECREATION AREA	NOT MONITORED
	EASTHAVEN BOAT LAUNCH	NOT MONITORED
	EDIZ HOOK PARK	NOT MONITORED
	EDIZHOOK BOAT LAUNCH	NOT MONITORED
	FRESHWATER BAY BOAT LAUNCH	NOT MONITORED
	FRESHWATER BAY, BEACH 416	NOT MONITORED

COUNTY	BEACH NAME	MONITORING STATUS	
CLALLAM (con't)	GIBSON SPIT, BEACH 411		NOT MONITORED
	HIGHWAY 112 WAYSIDES		NOT MONITORED
	HOBUCK BEACH		NOT MONITORED
	HOKO RIVER, BEACH 428		NOT MONITORED
	HOLLYWOOD BEACH		NOT MONITORED
	JOHN WAYNE MARINA		NOT MONITORED
	LA PUSH BEACH NUMBER 1		NOT MONITORED
	LA PUSH BEACH NUMBER 2		NOT MONITORED
	LA PUSH BEACH NUMBER 3		NOT MONITORED
	LA PUSH MARINA		NOT MONITORED
	MORA		NOT MONITORED
	MOUTH OF ELWHA RIVER		NOT MONITORED
	NEAH BAY PICNIC AREA		NOT MONITORED
	OZETTE BEACH ACCESS		NOT MONITORED
	PILLAR POINT COUNTY PARK		NOT MONITORED
	PILLAR POINT, BEACH 424		NOT MONITORED
	PILLAR POINT, BEACH 425		NOT MONITORED
	POINT OF ARCHES		NOT MONITORED
	PORT ANGELES BOAT HAVEN		NOT MONITORED
	PORT ANGELES WATERFRONT TRAIL		NOT MONITORED
	PORT WILLIAMS BOAT LAUNCH		NOT MONITORED
	RAILROAD BRIDGE PARK		NOT MONITORED
	RIALTO BEACH		NOT MONITORED
	SALT CREEK RECREATION AREA COUNTY PARK		NOT MONITORED
	SEASHORE CONSERVATION AREA		NOT MONITORED
	SEKIU POINT, BEACH 427		NOT MONITORED
	SEKIU PUBLIC AREA		NOT MONITORED
	SEKIU RIVER ACCESS		NOT MONITORED
	SEKIU RIVER, BEACH 429A		NOT MONITORED
	SEQUIM BAY BOAT LAUNCH		NOT MONITORED
	SEQUIM BAY STATE PARK		NOT MONITORED
	SHI SHI BEACH		NOT MONITORED
	SHI SHI BEACH ACCESS TRAIL		NOT MONITORED
	SHIPWRECK PIONT, BEACH 429		NOT MONITORED
	SLIP POINT, BEACH 426		NOT MONITORED
	SNOW CREEK BOAT LAUNCH		NOT MONITORED
	SSOOES BEACH		NOT MONITORED
	STRIPED PEAK RECREATION AREA		NOT MONITORED
	STRIPED PEAK, BEACH 419		NOT MONITORED
	TRAVIS SPIT, BEACH 411A		NOT MONITORED
	TWIN RIVERS, BEACH 422		NOT MONITORED
	TWIN RIVERS, BEACH 423		NOT MONITORED
	TWIN RIVERS, BEACH 423A		NOT MONITORED
	WEST BOAT HAVEN BOAT LAUNCH		NOT MONITORED

COUNTY TOTALS	NO. OF BEACHES	BEACHES MONITORED	BEACHES NOT MONITORED
		59	0
GRAYS HARBOR	BONGE ROAD BEACH ACCESS/SOUTH JETTY		NOT MONITORED
	CHANCE A LA MER BEAACH ACCESS/NORTH JETTY	MONITORED	
	DAMON POINT STATE PARK		NOT MONITORED
	DNR GRAYS HARBOR COUNTY		NOT MONITORED
	GRAYLAND BEACH ACCESS/SOUTH JETTY		NOT MONITORED
	GRIFFITH-PRIDAY STATE PARK		NOT MONITORED
	NORTH JETTY BEACH ACCESS - MARINE VIEW DRIVE	MONITORED	
	NORTH JETTY BEACH ACCESS - NEAR MARINA		NOT MONITORED
	OCEAN CITY BEACH ACCESS		NOT MONITORED
	OCEAN CITY STATE PARK	MONITORED	
	OYHUT BEACH ACCESS	MONITORED	
	PACIFIC BEACH STATE PARK		NOT MONITORED
	PACIFIC WAY BEACH ACCESS/NORTH JETTY		NOT MONITORED
	ROOSEVELT BEACH ACCESS		NOT MONITORED
	TAHOLAH		NOT MONITORED
	TAURUS STREET BEACH ACCESS/NORTH JETTY		NOT MONITORED
	TWIN HARBORS STATE PARK		NOT MONITORED
WESTHAVEN STATE PARK/HALFMOON BAY	MONITORED		
WESTHAVEN STATE PARK/SOUTH JETTY	MONITORED		

COUNTY	BEACH NAME	MONITORING STATUS	
GRAYS HARBOR (con't)	WESTPORT - THE GROINS		NOT MONITORED
	WESTPORT LIGHT STATE PARK	MONITORED	

COUNTY TOTALS	<u>NO. OF BEACHES</u>	<u>BEACHES MONITORED</u>	<u>BEACHES NOT MONITORED</u>
	21	7	14

ISLAND	ADMIRALTY BAY, BEACH 124		NOT MONITORED
	BUSH POINT		NOT MONITORED
	BUSH PPOINT, BEACH 101		NOT MONITORED
	CAMANO ISLAND COUNTRY CLUB LAGOON	MONITORED	
	CAMANO ISLAND STATE PARK		NOT MONITORED
	CAVALERO BEACH COUNTY PARK		NOT MONITORED
	CLNTON FERRY TERMINAL		NOT MONITORED
	CORNET BAY COUNTY PARK		NOT MONITORED
	CORNET BAY MARINA		NOT MONITORED
	COUPEVILLE WHARF		NOT MONITORED
	CULTUS BAY RECREATION SITE		NOT MONITORED
	CULTUS BAY ROAD END		NOT MONITORED
	DAVE MACKIE MEMORIAL COUNTY PARK		NOT MONITORED
	DECEPTION PASS STATE PARK		NOT MONITORED
	DOUBLE BLUFF EAST BEACH		NOT MONITORED
	DUGUALLA BAY COUNTY PARK		NOT MONITORED
	DUGUALLA BAY, BEACH 142		NOT MONITORED
	EBEY'S LANDING STATE PARK		NOT MONITORED
	FFINSTONE PARK		NOT MONITORED
	FORT CASEY STATE PARK		NOT MONITORED
	FORT EBEY STATE PARK		NOT MONITORED
	FREELAND COUNTY PARK	MONITORED	
	GLENDALE ROAD END		NOT MONITORED
	GLENDALE, BEACH 100		NOT MONITORED
	GLENDALE, BEACH 99		NOT MONITORED
	HASTIE LAKE ROAD BOAT LAUNCH		NOT MONITORED
	JOSEOH WHIDBEY STATE PARK		NOT MONITORED
	KEYSTONE BEACH TIDELANDS		NOT MONITORED
	LAGOON PONT	MONITORED	
	LANGLEY MARINA		NOT MONITORED
	LANGLEY WATER FRONT PARK		NOT MONITORED
	LIBBY BEACH COUNTY PARK		NOT MONITORED
	LONG POINT BEACH		NOT MONITORED
	MAIN STREET ROAD END		NOT MONITORED
	MAPLE GROVE BOAT LAUNCH		NOT MONITORED
	MARINER'S COVE BOAT LAUNCH		NOT MONITORED
	MONROE LANDING	MONITORED	
	MORAN'S BEACH COUNTY PARK		NOT MONITORED
	MOUNTAIN VIEW ROAD END		NOT MONITORED
	MUTINY BAY BOAT LAUNCH		NOT MONITORED
	OAK HARBOR CITY BEACH	MONITORED	
	OAK HARBOR CITY MARINA		NOT MONITORED
ONAMAC POINT REEF		NOT MONITORED	
PENN COVE PARK		NOT MONITORED	
PENN COVE TIDELANDS		NOT MONITORED	
PHIL SIMON MEMORIAL PARK		NOT MONITORED	
POSSESSION POINT PARK		NOT MONITORED	
ROCKAWAY BEACH		NOT MONITORED	
SARATOGA PASS TIDELANDS		NOT MONITORED	
SOUTH WHIDBEY STATE PARK		NOT MONITORED	
SPUR ROAD END		NOT MONITORED	
SUNLIGHT COUNTY PARK		NOT MONITORED	
TOWN BOAT LAUNCH		NOT MONITORED	
TOWN PARK		NOT MONITORED	
USELESS BAY TIDELANDS STATE PARK		NOT MONITORED	
UTSALADY COUNTY PARK		NOT MONITORED	
W. PENN COVE BEACH		NOT MONITORED	
WINAS MAYLOR PT-EAST		NOT MONITORED	

COUNTY TOTALS	<u>NO. OF BEACHES</u>	<u>BEACHES MONITORED</u>	<u>BEACHES NOT MONITORED</u>
	57	5	52

COUNTY	BEACH NAME	MONITORING STATUS	
JEFFERSON	BEACH 1	NOT MONITORED	
	BEACH 2	NOT MONITORED	
	BEACH 3	NOT MONITORED	
	BEACH 4	NOT MONITORED	
	BEACH 6	NOT MONITORED	
	BOLTON PENINSULA, BEACH 56	NOT MONITORED	
	BROAD SPIT	NOT MONITORED	
	CAMP PARSONS BOY SCOUT CAMP	NOT MONITORED	
	CAPE GEORGE, BEACH 407	NOT MONITORED	
	CAPE GEORGE, BEACH 409	NOT MONITORED	
	CASE SHOAL, BEACH 59A	NOT MONITORED	
	CHETZEOMKA PARK	NOT MONITORED	
	COAST DABOB EAST	NOT MONITORED	
	DOSEWALLIPS STATE PARK	NOT MONITORED	
	EAST BEACH COUNTY PARK	NOT MONITORED	
	FLAPJACK COVE TIDELANDS, BEACH 54	NOT MONITORED	
	FORT FLAGLER STATE PARK	NOT MONITORED	
	FORT WORDEN STATE PARK	NOT MONITORED	
	GARDINER PUBLIC BOAT LAUNCH	NOT MONITORED	
	H.J. CARROLL STATE PARK	NOT MONITORED	
	HADLOCK BOAT LAUNCH	NOT MONITORED	
	HICKS COUNTY PARK	NOT MONITORED	
	INDIAN ISLAND COUNTY PARK	NOT MONITORED	
	J.B. POPE MARINE PARK	NOT MONITORED	
	JACKSON COVE, BEACH 55	NOT MONITORED	
	KALALOCH CAMPGROUND	NOT MONITORED	
	KINNEY POINT, BEACH 404A	NOT MONITORED	
	MATS MATS BAY BOAT LAUNCH	NOT MONITORED	
	MYSTERY BAY STATE PARK	NOT MONITORED	
	NORTH BEACH COUNTY PARK	NOT MONITORED	
	OAK BAY COUNTY PARK	NOT MONITORED	
	OAK BAY SAND SPIT	NOT MONITORED	
	OLD FORT TOWNSEND STATE PARK	NOT MONITORED	
	PLEASANT HARBOR STATE PARK	NOT MONITORED	
	POINT HUDSON MARINA	NOT MONITORED	
	POINT WHITNEY TIDELANDS	NOT MONITORED	
	PORT TOWNSEND BOAT BASIN	NOT MONITORED	
	PORT TOWNSEND NORTH PIER	NOT MONITORED	
	QUILICENE BOAT HAVEN	NOT MONITORED	
	RIGHT SMART COVE STATE PARK	NOT MONITORED	
	RUBY BEACH	NOT MONITORED	
	SEAL ROCK CAMPGROUND	NOT MONITORED	
	SHINE TIDELANDS	NOT MONITORED	
	SOUTH BEACH COMP AREA	NOT MONITORED	
	SQUAMISH HARBOR, BEACH 59	NOT MONITORED	
	TABOOK POINT, BEACH 57	NOT MONITORED	
	TOANDOS TIDELANDS STATE PARK	NOT MONITORED	
	TRITON COVE STATE PARK	NOT MONITORED	
	WOLFE PROPERTY STATE PARK	NOT MONITORED	

COUNTY TOTALS

NO. OF BEACHES
49

BEACHES MONITORED
0

BEACHES NOT MONITORED
49

KING	101 AVENUE SW ROAD END	NOT MONITORED	
	146TH AVENUE SW ROAD END	NOT MONITORED	
	1ST AVENUE SOUTH BRIDGE BOAT LAUNCH	NOT MONITORED	
	ALKI BEACH PARK	NOT MONITORED	
	ANDOVER PLACE ROAD END	NOT MONITORED	
	ARROYOS NATURAL AREA	NOT MONITORED	
	BALLARD ELKS PUBLIC ACCESS	NOT MONITORED	
	BURTON ACRES COUNTY PARK	NOT MONITORED	
	CAMP SEALTH	NOT MONITORED	
	CARKEEK PARK	NOT MONITORED	
	DES MOINES CITY BEACH PARK	NOT MONITORED	
	DES MOINES FISHING PIER	NOT MONITORED	
	DES MOINES MARINA	NOT MONITORED	

COUNTY	BEACH NAME	MONITORING STATUS	
KING (con't)	DISCOVERY PARK	NOT MONITORED	
	DOCKTON COUNTY PARK	NOT MONITORED	
	DON ARMENI PARK	NOT MONITORED	
	DUMAS BAY PARK WILDLIFE SANCTUARY	NOT MONITORED	
	EAST VASHON ISLAND, BEACH 85	NOT MONITORED	
	ELLIOT BAY PARK	NOT MONITORED	
	EMMA SCHMITX MEMORIAL ME-KWA MOOKS PARK	NOT MONITORED	
	GOLDEN GARDENS PARK	NOT MONITORED	
	HAMILTON VIEW POINT PARK	NOT MONITORED	
	HARBOR VISTA PARK	NOT MONITORED	
	LINCOLN PARK	NOT MONITORED	
	LOWMAN BEACH PARK	NOT MONITORED	
	MAGNOLIA PARK	NOT MONITORED	
	MAGNOLIA TIDELANDS PARK	NOT MONITORED	
	MAURY ISLAND MARINE PARK	NOT MONITORED	
	MAURY ISLAND, BEACH 83	NOT MONITORED	
	MYRTLE EDWARDS PARK	NOT MONITORED	
	NORMANDY BEACH PARK/MARINE VIEW PARK	NOT MONITORED	
	NORTHEAST VASHON COUNTY PARK	NOT MONITORED	
	POINT HEYER 'KVI' BEACH	NOT MONITORED	
	POINT ROBINSON COUNTY PARK	NOT MONITORED	
	POVERTY BAY COUNTY PARK	NOT MONITORED	
	REDONDO COUNTY PARK	NOT MONITORED	
	RICHMOND BEACH COUNTY PARK	NOT MONITORED	
	SALTWATER STATE PARK	NOT MONITORED	
	SEACREST PARK	NOT MONITORED	
	SEAHURST COUNTY PARK	NOT MONITORED	
	SHILSHOLE BAY MARINA	NOT MONITORED	
	SMITH COVE PARK	NOT MONITORED	
	SOUTH 239TH BEACH ACCESS	NOT MONITORED	
	SOUTHEAST VASHON ISLAND, BEACH 79	NOT MONITORED	
	SPRING BEACH COUNTY PARK	NOT MONITORED	
	THREE TREE STREET END	NOT MONITORED	
	TRAMP HARBOR FISHING PIER	NOT MONITORED	
TTHREE TREE POINT	NOT MONITORED		
VASHON BEACH BOAT LAUNCH	NOT MONITORED		
WASHINGTON STREET BOAT HARBOR	NOT MONITORED		
WEST VASHON ISLAND, BEACH 77	NOT MONITORED		
WEST VASHON ISLAND, BEACH 78	NOT MONITORED		

COUNTY TOTALS	NO. OF BEACHES	BEACHES MONITORED	BEACHES NOT MONITORED
	52	0	52

KITSAP	ANDERSON COVE, BEACH 40	NOT MONITORED		
	ANNA SMITH PARK	NOT MONITORED		
	ANNAPOLIS PUBLIC ASSESS AREA	NOT MONITORED		
	ARNES COUNTY PARK	MONITORED		
	BACHMANN PARK	NOT MONITORED		
	BLAKE ISLAND STATE PARK	NOT MONITORED		
	CHICO BOAT LAUNCH	NOT MONITORED		
	CRYSTAL SPRINGS PUBLIC FISHING PIER	NOT MONITORED		
	EAGLE HARBOR PARK	NOT MONITORED		
	EGLON BOAT LAUNCH	NOT MONITORED		
	EVERGREEN PARK	MONITORED		
	FAY BAINBRIDGE STATE PARK	NOT MONITORED		
	FIRST STREET DOCK	NOT MONITORED		
	FORT WARD STATE PARK	NOT MONITORED		
	FOULWEATHER BLUFF, BEACH 64	NOT MONITORED		
	GAMBLE BAY	NOT MONITORED		
	HANSVILLE, BEACH 69	NOT MONITORED		
	HARPER COUNTY PARK	NOT MONITORED		
	HARPER PUBLIC FISHING PIER	NOT MONITORED		
	ILLAHEE PEIR	NOT MONITORED		
	ILLAHEE STATE PARK	MONITORED		
INDIANOLA DOCK	MONITORED			
KEYPORT BOAT LAUNCH	NOT MONITORED			

COUNTY	BEACH NAME	MONITORING STATUS	
KITSAP (con't)	KEYPORT COUNTY PARK		NOT MONITORED
	KINGSTON MARINA		NOT MONITORED
	KINGSTONE FERRY TERMINAL		NOT MONITORED
	KITSAP MEMORIAL STATE PARK		NOT MONITORED
	LENTS LANDING		NOT MONITORED
	LIBERTY BAY PARK		NOT MONITORED
	LIBERTY PARK MARINA		NOT MONITORED
	LIONS PARK	MONITORED	
	MANCHESTER BOAT LAUNCH AND BEACH		NOT MONITORED
	MANCHESTER STATE PARK	MONITORED	
	MIAMI BEACH/MISERY POINT		NOT MONITORED
	N.A.D. MARINE PARK		NOT MONITORED
	OLD MAN HOUSE STATE PARK		NOT MONITORED
	OLLALA BOAT LAUNCH		NOT MONITORED
	OYSTER PLANT PARK		NOT MONITORED
	PEBBLE BEACH		NOT MONITORED
	POINT NO POINT COUNTY PARK		NOT MONITORED
	POINT NO POINT, BEACH 68		NOT MONITORED
	POMEROY PARK - MANCHESTER BEACH		NOT MONITORED
	PORT OF BROWNSVILLE MARINE PARK		NOT MONITORED
	PORT OF WATERMAN PIER		NOT MONITORED
	PORT ORCHARD BOAT LAUNCH		NOT MONITORED
	PORT ORCHARD MARINA		NOT MONITORED
	PORT ORCHARD WATERFRONT PARK		NOT MONITORED
	POULSBO BOAT LAUNCH AND MARINA		NOT MONITORED
	POULSBO WATERFRONT PARK		NOT MONITORED
	ROSS POINT TIDELANDS		NOT MONITORED
	SALISBURY POINT COUNTY PARK		NOT MONITORED
	SCENIC BEACH STATE PARK		NOT MONITORED
	SILVERDALE COUNTY PARK	MONITORED	
	SUQUAMISH BEACH		NOT MONITORED
	TRACYTON BOAT LAUNCH		NOT MONITORED
	WINSLOW FERRY TERMINAL		NOT MONITORED
WYNN-JONES COUNTY PARK		NOT MONITORED	
COUNTY TOTALS	<u>NO. OF BEACHES</u> 57	<u>BEACHES MONITORED</u> 7	<u>BEACHES NOT MONITORED</u> 50

MASON	ALLYN PARK		NOT MONITORED
	ALLYN PORT AND DOCK		NOT MONITORED
	ARCADIA BOAT LAUNCH		NOT MONITORED
	BELFAIR STATE PARK		NOT MONITORED
	CUSHMAN PARK		NOT MONITORED
	DEWATTO BAY, BEACH 44A		NOT MONITORED
	FUDGE POINT		NOT MONITORED
	GRAPEVIEW BOAT LAUNCH		NOT MONITORED
	HARSTENE ISLAND, BEACH 33		NOT MONITORED
	HARTSTENE BRIDGE BOAT LAUNCH		NOT MONITORED
	HARVEY RENDSLAND STATE PARK		NOT MONITORED
	HOOD CANAL RECREATIONAL PARK		NOT MONITORED
	HOOD CANAL, BEACH 46		NOT MONITORED
	HOOD CANAL, BEACH 47		NOT MONITORED
	HOOD CANAL, BEACH 48		NOT MONITORED
	HOODSPORT, BEACH 43		NOT MONITORED
	JACOBY'S SHORECREST COUNTY PARK		NOT MONITORED
	JARRELL COVE STATE PARK		NOT MONITORED
	JARRELL COVE, BEACH 34		NOT MONITORED
	LILLIWAUP PUBLIC BEACH		NOT MONITORED
	LILLIWAUP TIDELANDS STATE PARK		NOT MONITORED
	MCMICKEN ISLAND STATE PARK		NOT MONITORED
	MCMICKEN ISLAND, BEACH 25		NOT MONITORED
NORTHSHORE DOCK AND BOAT LAUNCH		NOT MONITORED	
PORT OF ALLYN PUBLIC BOAT LAUNCH		NOT MONITORED	
PORT OF HOODSPORT		NOT MONITORED	
POTLATCH STATE PARK		NOT MONITORED	
SHESTON BOAT LAUNCH		NOT MONITORED	

COUNTY	BEACH NAME	MONITORING STATUS
MASON (con't)	SHORECREST COUNTY PARK	NOT MONITORED
	SKOKOMISH TIDELANDS	NOT MONITORED
	SQUAXIN ISLAND STATE PARK	NOT MONITORED
	STRETCH ISLAND, BEACH 20 STATE PARK	NOT MONITORED
	STRETCH POINT STATE PARK	NOT MONITORED
	TWANOH STATE PARK	NOT MONITORED
	UNION PUBLIC BOAT LAUNCH	NOT MONITORED
	WALKER COUNTY PARK	NOT MONITORED

COUNTY TOTALS	<u>NO. OF BEACHES</u>	<u>BEACHES MONITORED</u>	<u>BEACHES NOT MONITORED</u>
	36	0	36

PACIFIC	10TH STREET BEACH ACCESS	NOT MONITORED
	BAY AVANUE/OCEAN PARK BEACH ACCESS	NOT MONITORED
	BOLSTEAD BEACH ACCESS	NOT MONITORED
	BRUCEPORT COUNTY PARK	NOT MONITORED
	CHINOOK COUNTY PARK	NOT MONITORED
	CRANBERRY ROAD BEACH ACCESS	NOT MONITORED
	FORT CANBY STATE PARK	NOT MONITORED
	FORT COLUMBIA HISTORICAL STATE PARK	NOT MONITORED
	GRAYLAND BEACH STATE PARK	NOT MONITORED
	ILLWACO MARINA	NOT MONITORED
	KLIPSAN BEACH ACCESS	NOT MONITORED
	LEADBETTER POINT STATE PARK BEACH	NOT MONITORED
	LEWIS UNIT, WILLAPA NWR	NOT MONITORED
	LONG BEACH BOARDWALK	NOT MONITORED
	LONG ISLAND UNIT, WILLAPA NWR	NOT MONITORED
	LOOMIS LAKE STATE PARK	NOT MONITORED
	MIDWAY BEACH ACCESS	NOT MONITORED
	NAHCOTTA SMALL BOAT BASIN	NOT MONITORED
	NORTH RIVER PUBLIC FISHING ACCESS	NOT MONITORED
	NORTHCOVE BEACH ACCESS	NOT MONITORED
	OYSTERVILLE BEACH ACCESS	NOT MONITORED
	PACIFIC PINES STATE PARK	NOT MONITORED
	PIONEER ROAD END	NOT MONITORED
	SEAVIEW BEACH ACCESS	NOT MONITORED
	SOUTH BEAD FISHING ACCESS AND BOAT LAUNCH	NOT MONITORED
	TOKELAND MARINA	NOT MONITORED
	WILLAPA LANDING	NOT MONITORED

COUNTY TOTALS	<u>NO. OF BEACHES</u>	<u>BEACHES MONITORED</u>	<u>BEACHES NOT MONITORED</u>
	27	0	27

PIERCE	182ND AVENUE KPN ROAD END	NOT MONITORED
	36TH STREET NW ROAD END BOAT LAUNCH	NOT MONITORED
	ANDERSON ISLAND FERRY DOCK	NOT MONITORED
	ANDERSON ISLAND, BEACH 8	NOT MONITORED
	BERG DRIVE NW ROAD END BOAT LAUNCH	NOT MONITORED
	BROWN'S POINT LIGHTHOUSE PARK	MONITORED
	CUTSS ISLAND STATE PARK	NOT MONITORED
	DASH POINT PARK AND PIER	MONITORED
	DAYS ISLAND	NOT MONITORED
	DEVILS HEAD, BEACH 13	NOT MONITORED
	EAGLE ISLAND STATE PARK	NOT MONITORED
	FOX ISLAND BRIDGE BOAT LANDING	NOT MONITORED
	HALEY PROPERTY	NOT MONITORED
	HALL ROAD END BOAT LAUNCH	NOT MONITORED
	HERRON FERRY TERMINAL-MAIN LAND	NOT MONITORED
	HOME BOAT LAUNCH	NOT MONITORED
	JERISICH PARK	NOT MONITORED
	JOEMMA STATE PARK	NOT MONITORED
	KOPACHUCK STATE PARK	MONITORED
	LONGBRANCH BOAT LAUNCH	NOT MONITORED
LONGBRANCH DOCK	NOT MONITORED	

COUNTY	BEACH NAME	MONITORING STATUS	
PIERCE (con't)	MAPLE HOLLOW RECREATION SITE		NOT MONITORED
	MEMORIAL PARK		NOT MONITORED
	NARROWS PARK		NOT MONITORED
	OLMAN ROAD, KPN ROAD END		NOT MONITORED
	PENROSE POINT STATE PARK	MONITORED	
	PITT PASSAGE, BEACH 6		NOT MONITORED
	POINT DEFIANCE PARK-OWENS BEACH	MONITORED	
	POINT EVANS, BEACH 36		NOT MONITORED
	RANDALL DRIVE BOAT LAUNCH		NOT MONITORED
	RUSTIN WAY WATERFRONT PARK	MONITORED	
	SALTARS POINT BEACH		NOT MONITORED
	SOLO POINT BOAT LAUNCH		NOT MONITORED
	STEILACOOM BOAT LAUNCH		NOT MONITORED
	SUNNYSIDE BEACH PARK	MONITORED	
	SUNRISE BEACH PARK		NOT MONITORED
	TAYLOR BAY, BEACH 16		NOT MONITORED
	THEA FOSS WATERWAY		NOT MONITORED
	TITLOW PARK	MONITORED	
	WAUNA BOAT LAUNCH		NOT MONITORED
	WAUNA, BEACH 35	MONITORED	
WINDY BLUFF, BEACH 18		NOT MONITORED	
WYCKOFF SHOAL, BEACH 39		NOT MONITORED	
COUNTY TOTALS	NO. OF BEACHES 43	BEACHES MONITORED 9	BEACHES NOT MONITORED 34

SAN JUAN	4TH OF JULY BEACH 326		NOT MONITORED
	AGATE BEACH COUNTY PARK		NOT MONITORED
	ALECK BAY, BEACH 308		NOT MONITORED
	AMERICAN CAMP		NOT MONITORED
	ARMITAGE ISLAND, BEACH 290A		NOT MONITORED
	BARNES ISLAND, BEACH 229		NOT MONITORED
	BEACH HAVEN, BEACH 238		NOT MONITORED
	BLAKELY ISLAND, BEACH 290		NOT MONITORED
	BLAKELY ISLAND, BEACH 292		NOT MONITORED
	BLAKELY ISLAND, BEACH 292A		NOT MONITORED
	BLIND BAY BEACH 260D		NOT MONITORED
	BLIND ISLAND STATE PARK		NOT MONITORED
	BROKEN POINT, BEACH 260A		NOT MONITORED
	CACTUS ISLANDS, BEACH 353A		NOT MONITORED
	CACTUS ISLANDS, BEACH 353B		NOT MONITORED
	CANOE ISLAND, BEACH 296A		NOT MONITORED
	CAPE ST. MARY, BEACH 311		NOT MONITORED
	CATTLE POINT		NOT MONITORED
	CATTLE POINT LIGHTHOUSE RECREATION SITE		NOT MONITORED
	CATTLE POINT, BEACH 326A		NOT MONITORED
	CENTER ISLAND RECREATION SITE		NOT MONITORED
	CENTER ISLAND, BEACH 324A		NOT MONITORED
	CLARK ISLAND STATE PARK		NOT MONITORED
	COON ISLAND, BEACH 245A		NOT MONITORED
	CRANE ISLAND, BEACH 250A		NOT MONITORED
	CRANE ISLAND, BEACH 250B		NOT MONITORED
	DECATUR ISLAND, BEACH 319A		NOT MONITORED
	DECATUR ISLAND, BEACH 323		NOT MONITORED
	DECATUR ISLAND, BEACH 324		NOT MONITORED
	DECATUR ISLAND, BEACH 325A		NOT MONITORED
	DEER HARBOR, BEACH 240B		NOT MONITORED
	DEER POINT, BEACH 277		NOT MONITORED
DIOMOND POINT, BEACH 265		NOT MONITORED	
DOE BAY, BEACH 281A		NOT MONITORED	
DOE ISLAND STATE PARK		NOT MONITORED	
DOUBLE ISLAND, BEACH 251		NOT MONITORED	
DOUBLE ISLAND, BEACH 251A		NOT MONITORED	
EAGLE COVE COUNTY PARK		NOT MONITORED	
EAST SOUND, BEACH 266		NOT MONITORED	
EAST SOUND, BEACH 267		NOT MONITORED	

COUNTY	BEACH NAME	MONITORING STATUS
SAN JUAN (con't)	EAST SOUND, BEACH 270	NOT MONITORED
	EAST SOUND, BEACH 274	NOT MONITORED
	EAST SOUND, BEACH 275	NOT MONITORED
	ENGLISH CAMP HISTORICAL PARK	NOT MONITORED
	EWING ISLAND, BEACH 367A	NOT MONITORED
	FISHERMAN BAY, BEACH 299	NOT MONITORED
	FISHERY POINT, BEACH 363	NOT MONITORED
	FISHING BAY, BEACH 270A	NOT MONITORED
	FLAT POINT, BEACH 295	NOT MONITORED
	FREEMAN ISLAND STATE PARK	NOT MONITORED
	FROST ISLAND, BEACH 318	NOT MONITORED
	GRIFFIN BAY RECREATION SITE	NOT MONITORED
	HANKIN POINT, BEACH 264	NOT MONITORED
	HARNEY CHANNEL, BEACH 262	NOT MONITORED
	HENRY ISLAND, BEACH 339A	NOT MONITORED
	HUNTER BAT, BEACH 313	NOT MONITORED
	HUNTER BAY DOCK COUNTY PARK	NOT MONITORED
	HUNTER BAY, BEACH 313A	NOT MONITORED
	HUNTER BAY, BEACH 314	NOT MONITORED
	ICEBERG ISLAND STATE PARK	NOT MONITORED
	INDIAN COVE, BEACH 296	NOT MONITORED
	JACKSON BEACH COUNTY PARK	NOT MONITORED
	JAMES ISLAND STATE PARK	NOT MONITORED
	JOHNS ISLAND	NOT MONITORED
	JOHNS ISLAND, BEACH 356	NOT MONITORED
	JOHNS POINT, BEACH 307	NOT MONITORED
	JONES ISLAND STATE PARK	NOT MONITORED
	KELLETT BLUFF, BEACH 341	NOT MONITORED
	LIME KILN POINT STATE PARK	NOT MONITORED
	LITTLE PATOES ISLAND, BEACH 366A	NOT MONITORED
	LITTLE SUCIA ISLAND, BEACH 367D	NOT MONITORED
	LOPEX ISLAND, BEACH 305	NOT MONITORED
	LOPEX SOUND, BEACH 317	NOT MONITORED
	LOPEZ ISLAND TIDELANDS	NOT MONITORED
	LOPEZ PASSM, BEACH 312A	NOT MONITORED
	LOPEZ SOUND, BEACH 315	NOT MONITORED
	LOVER'S COVE, BEACH 239	NOT MONITORED
	MACKAYE HARBOR, BEACH 306	NOT MONITORED
	MATIA ISLAND STATE PARK	NOT MONITORED
	MCARDEL BAY, BEACH 309	NOT MONITORED
	MCCONNELL ISLAND, BEACH 245	NOT MONITORED
	MCCRACKEN POINT, BEACH 340	NOT MONITORED
	MOSQUITO PASS, BEACH 344	NOT MONITORED
	MUD BAY TIDELANDS	NOT MONITORED
	MUD BAY, BEACH P1	NOT MONITORED
	MUD BAY, BEACH P2	NOT MONITORED
	NECK POINT, BEACH 259A	NOT MONITORED
	NEIL TARTE MEMORIAL COUNTY PARK	NOT MONITORED
	NORTH BEACH ROAD END	NOT MONITORED
	NORTH FINGER ISLAND, BEACH 367B	NOT MONITORED
	NORTHEAST STUART ISLAND, BEACH 356A	NOT MONITORED
	OAK ISLAND, BEACH 257A	NOT MONITORED
	OBSTRUCTION PASS BOAT LAUNCH	NOT MONITORED
	OBSTRUCTION PASS COUNTY PARK	NOT MONITORED
	OBSTRUCTION PASS RECREATION SITE	NOT MONITORED
	OBSTRUCTION PASS, BEACH 276	NOT MONITORED
	ODLIN COUNTY PARK	NOT MONITORED
	OLGA COUNTY PARK	NOT MONITORED
	OLGA MARINE STATE PARK	NOT MONITORED
	ORCAS ISLAND, BEACH 266B	NOT MONITORED
	ORCAS ISLAND, BEACH 279	NOT MONITORED
	ORCAS ISLAND, BEACH 282	NOT MONITORED
	ORCAS ISLAND, BEACH 283	NOT MONITORED
OTIS PERKINS DAY PARK	NOT MONITORED	
PATOS ISLAND STATE PARK	NOT MONITORED	
PEAR POINT, BEACH 332	NOT MONITORED	
POINT COLVILLE	NOT MONITORED	
POINT DOUGHTY, BEACH 236	NOT MONITORED	

COUNTY	BEACH NAME	MONITORING STATUS	
SAN JUAN (con't)	POINT HAMMOND, BEACH 362		NOT MONITORED
	POINT LAWRENCE, BEACH 231		NOT MONITORED
	POINT THOMPSON, BEACH 234		NOT MONITORED
	PORT OF FRIDAY HARBOR		NOT MONITORED
	POSEY ISLAND STATE PARK		NOT MONITORED
	PRESIDENT'S CHANNEL, BEACH 240		NOT MONITORED
	RACCOON POINT, BEACH 233		NOT MONITORED
	RAM ISLAND, BEACH 312B		NOT MONITORED
	READS BAY, BEACH 319		NOT MONITORED
	READS BAY, BEACH 325		NOT MONITORED
	REUBEN TARTE COUNTY PARK		NOT MONITORED
	ROCK POINT, BEACH 303		NOT MONITORED
	ROCKY BAY, BEACH 336		NOT MONITORED
	ROSARIO, BEACH 272		NOT MONITORED
	SAN JUAN COUNTY PARK		NOT MONITORED
	SANDY POINT, BEACH 364		NOT MONITORED
	SATELLITE ISLAND, BEACH 358		NOT MONITORED
	SHARK REEF COUNEY PARK		NOT MONITORED
	SHAW COUNTY PARK		NOT MONITORED
	SHAW ISLAND, BEACH 260		NOT MONITORED
	SHAW ISLAND, BEACH 260C		NOT MONITORED
	SHEEP ISLAND, BEACH 255A		NOT MONITORED
	SKULL ISLAND STATE PARK		NOT MONITORED
	SOUTH FINGER ISLAND, BEACH 367C		NOT MONITORED
	SOUTHEAST STUART ISLAND, BEACH 356B		NOT MONITORED
	SPATE BEACH		NOT MONITORED
	SPENCER SPIT STATE PARK		NOT MONITORED
	SPIEDEN ISLAND, BEACH 352		NOT MONITORED
	SPIEDEN ISLAND, BEACH 352A		NOT MONITORED
	SPRING PASSAGE, BEACH 240A		NOT MONITORED
	STUART ISLAND STATE PARK		NOT MONITORED
	STUART ISLAND, BEACH 359		NOT MONITORED
	SUCIA ISLAND STATE PARK		NOT MONITORED
	THATCHER PASS, BEACH 291		NOT MONITORED
THATCHER PASS, BEACH 322		NOT MONITORED	
TRUMP ISLAND, BEACH 320		NOT MONITORED	
TURN ISLAND STATE PARK		NOT MONITORED	
UPRIGHT CHANNEL RECREATION SITE		NOT MONITORED	
UPRIGHT HEAD, BEACH 294		NOT MONITORED	
WALDRON ISLAND, BEACH 361		NOT MONITORED	
WALDRON ISLAND, BEACH 361A		NOT MONITORED	
WASP PASSAGE, BEACH 259		NOT MONITORED	

**COUNTY
TOTALS**

**NO. OF
BEACHES**
150

**BEACHES
MONITORED**
0

**BEACHES
NOT MONITORED**
150

SKAGIT	ALEXANDER DELMAR		NOT MONITORED
	ANACORTES FERRY TERMINAL BEACH		NOT MONITORED
	ANACORTES MARINA BEACH		NOT MONITORED
	BAYVIEW BOAT LAUNCH		NOT MONITORED
	BAYVIEW STATE PARK	MONITORED	
	BURROWS ISLAND STATE PARK		NOT MONITORED
	CAMP KIRBY		NOT MONITORED
	CAP SANTE BOAT HAVEN		NOT MONITORED
	CAP SANTE PARK	MONITORED	
	CLAYTON BEACH		NOT MONITORED
	COMMUNITY OF CHRIST CHURCH SAMISH BAY ACCESS	MONITORED	
	CONE ISLANDS STATE PARK		NOT MONITORED
	CYPRESS HEAD RECREATION SITE		NOT MONITORED
	CYPRESS HEAD, BEACH 209		NOT MONITORED
	CYPRESS HEAD, BEACH 210		NOT MONITORED
	CYPRESS HEAD, BEACH 211		NOT MONITORED
	DECEPTION PASS STATE PARK	MONITORED	
	DEWEY BEACH	MONITORED	
EAGLE HARBOR, BEACH 212A		NOT MONITORED	
HOPE ISLAND STATE PARK		NOT MONITORED	

COUNTY	BEACH NAME	MONITORING STATUS	
SKAGIT (con't)	JENSEN ACCESS		NOT MONITORED
	LOWER CAP SANTE PARK		NOT MONITORED
	MARCH POINT RECREATIONAL BEACH		NOT MONITORED
	MARCH POINT TIDELANDS		NOT MONITORED
	NORTH BEACH-GUEMES ISLAND	MONITORED	
	NORTH FORK ACCESS		NOT MONITORED
	PADILLA BAY NATIONAL ESTUARINE RESEARCH RESERVE		NOT MONITORED
	PELICAN BEACH RECREATION SITE		NOT MONITORED
	PIONEER PARK		NOT MONITORED
	SADDLEBAG ISLAND STATE PARK		NOT MONITORED
	SALMON BEACH		NOT MONITORED
	SAMISH ISLAND RECREATION SITE		NOT MONITORED
	SHARPE COUNTY PARK		NOT MONITORED
	SINCLAIR ISLAND DOCK		NOT MONITORED
	SINCLAIR ISLAND LIGHTHOUSE, BEACH 213A		NOT MONITORED
	SINCLAIR ISLAND, BEACH 213		NOT MONITORED
	SKAGIT ISLAND STATE PARK		NOT MONITORED
	SMILK BEACH		NOT MONITORED
	SNEE-OOSH WATERFRONT PARK		NOT MONITORED
	SOUTH SHORE DRIVE ROAD END		NOT MONITORED
	STRAWBERRY BAY, BEACH 287		NOT MONITORED
	STRAWBERRY ISLAND RECREATION SITE		NOT MONITORED
	VENDOV I ISLAND, BEACH 214		NOT MONITORED
WASHINGTON PARK		NOT MONITORED	
YOUNG COUNTY PARK NORTH BEACH QUEMES ISLAND		NOT MONITORED	

**COUNTY
TOTALS**

NO. OF
BEACHES
46

BEACHES
MONITORED
6

BEACHES
NOT MONITORED
40

SNOHOMISH	CITY PARK EDMONDS MARINA BEACH		NOT MONITORED
	DARLINGTON BEACH AND TIDELANDS		NOT MONITORED
	EBEY ISLAND		NOT MONITORED
	EDMONDS UNDERWATER PARK		NOT MONITORED
	EVERETT JETTY SATE PARK (JETTY ISLAND)		NOT MONITORED
	FOREST PARK		NOT MONITORED
	HAT/GEDNEY ISLAND REEF		NOT MONITORED
	HOWARTH PARK		NOT MONITORED
	KAYAK POINT COUNTY PARK		NOT MONITORED
	MARINA BEACH SOUTH		NOT MONITORED
	MARINE PARK BOAT LAUNCH		NOT MONITORED
	MEADOWDALE COUNTY PARK		NOT MONITORED
	MISSION BEACH PARK		NOT MONITORED
	MUKILTEO STATE PARK		NOT MONITORED
	NEW BEACH-EVERETT		NOT MONITORED
	NORTON AVENUE BOAT LAUNCH		NOT MONITORED
	OLYMPIC BEACH PARK		NOT MONITORED
	OTTER ISLAND		NOT MONITORED
	PARK AVENUE ROAD END		NOT MONITORED
	PICNIC POINT COUNTY PARK		NOT MONITORED
	TOTEM BEACH		NOT MONITORED
	TULALIP BAY MARINA		NOT MONITORED
	WARM BEACH		NOT MONITORED

**COUNTY
TOTALS**

NO. OF
BEACHES
23

BEACHES
MONITORED
0

BEACHES
NOT MONITORED
23

THURSTON	BAYVIEW MARKET PUBLIC ACCESS		NOT MONITORED
	BOSTON HARBOR BOAT RAMP		NOT MONITORED
	BURFOOT COUNTY PARK		NOT MONITORED
	FRYE COVE COUNTY PARK		NOT MONITORED
	INDIAN ROAD COUNTY PARK		NOT MONITORED
	LUHRS BOAT LAUNCH		NOT MONITORED
	PERCIVAL LANDING NORTH		NOT MONITORED
	PRIEST POINT PARK		NOT MONITORED

COUNTY	BEACH NAME	MONITORING STATUS	
THURSTON (con't)	SWANTOWN MARINA	NOT MONITORED	
	TOLMIE STATE PARK	NOT MONITORED	
	WESTBAY MARINA	NOT MONITORED	
	WOODARD BAY NATURAL AREA	NOT MONITORED	
	WOODWARD BAY ROAD BRIDGE	NOT MONITORED	

COUNTY TOTALS	NO. OF BEACHES	BEACHES MONITORED	BEACHES NOT MONITORED
	13	0	13

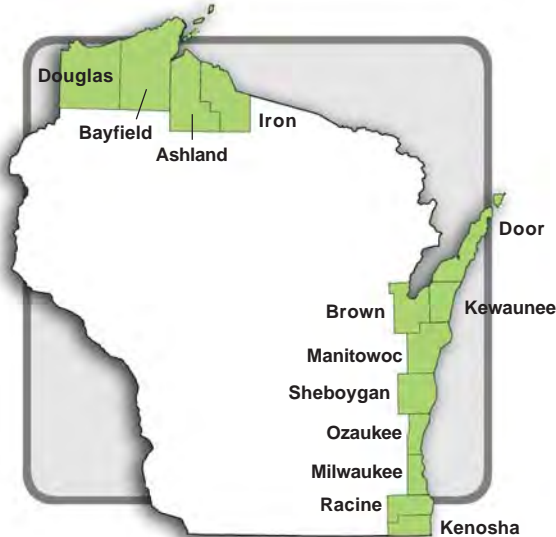
WHATCOM	BIRCH BAY COUNTY PARK	NOT MONITORED	
	BIRCH BAY STATE PARK	NOT MONITORED	
	BIRCH BAY TIDELANDS	NOT MONITORED	
	BIRCH POINT, BEACH 372	NOT MONITORED	
	BLAINE HARBOR AND BOAT LAUNCH	NOT MONITORED	
	BOULEVARD PARK/BAYVIEW MARINE PARK	NOT MONITORED	
	BUMSTEAD SPIT SOUTH, BEACH 223A	NOT MONITORED	
	BUMSTEAD SPIT, BEACH 223	NOT MONITORED	
	CHUCKANUT VILLAGE PARK	NOT MONITORED	
	COTTONWOOD BEACH COUNTY PARK	NOT MONITORED	
	FISH POINT PARK	NOT MONITORED	
	LARRABEE STATE PARK	NOT MONITORED	
	LIGHTHOUSE MARINE COUNTY PARK	NOT MONITORED	
	LITTLE SQUALICUM PARK	NOT MONITORED	
	LUMMI ISLAND RECREATION SITE	NOT MONITORED	
	LUMMI ISLAND, BEACH 220	NOT MONITORED	
	LUMMI ISLAND, BEACH 224	NOT MONITORED	
	MAPLE BEACH	NOT MONITORED	
	MARINE VIEW PARK	NOT MONITORED	
	PADDEN CREEK LAGOON	NOT MONITORED	
	POINT WHITEHORN	NOT MONITORED	
	SEMAHMOO COUNTY PARK	NOT MONITORED	
	SMUGGLERS COVE NORTH, BEACH 221A	NOT MONITORED	
	SMUGGLERS COVE POINT, BEACH 221	NOT MONITORED	
	SOUTH SIDE BOAT LAUNCH	NOT MONITORED	
	ZVANICH PARK/SQUALICUM HARBOR	NOT MONITORED	

COUNTY TOTALS	NO. OF BEACHES	BEACHES MONITORED	BEACHES NOT MONITORED
	26	0	26



Wisconsin

Counties included in Wisconsin's List of Beaches



No. of Beaches Reported

County	Total * Beaches	Monitored	Not Monitored
Ashland	7	7	0
Bayfield	15	15	0
Brown	3	3	0
Door	29	29	0
Douglas	13	13	0
Iron	5	5	0
Kenosha	5	5	0
Kewaunee	3	2	1
Manitowoc	12	12	0
Milwaukee	8	8	0
Ozaukee	5	5	0
Racine	2	2	0
Sheboygan	6	6	0
Totals	113	112	1

* Only coastal beaches are included in these lists

For more information about Wisconsin's List of Beaches contact:

Toni Glymph
 Wisconsin Department of Natural Resources
 E-MAIL: glympt@dnr.state.wi.us

List of Beaches

COUNTY	BEACH NAME	MONITORING STATUS	
ASHLAND	BAYVIEW PARK BEACH	MONITORED	
	BIG BAY STATE PARK BEACH	MONITORED	
	BIG BAY TOWN PARK BEACH	MONITORED	
	CASPER ROAD BEACH	MONITORED	
	KREHER PARK BEACH	MONITORED	
	LA POINTE MEMORIAL BEACH	MONITORED	
	MASLOWSKI BEACHES	MONITORED	
	COUNTY TOTALS	NO. OF BEACHES 7	BEACHES MONITORED 7
BAYFIELD	BARK BAY BEACHES	MONITORED	
	BROAD STREET BEACH	MONITORED	
	HERBSTER BEACH	MONITORED	
	MEMORIAL BEACH BAYFIELD	MONITORED	
	MEMORIAL PARK BEACH WASHBURN	MONITORED	

COUNTY	BEACH NAME	MONITORING STATUS
BAYFIELD (con't)	PORT WING BEACH EAST	MONITORED
	PORT WING BEACH WEST	MONITORED
	SIOUX RIVER BEACH NORTH	MONITORED
	SIOUX RIVER BEACH SOUTH	MONITORED
	SISKIWIT BAY BEACH	MONITORED
	THOMPSON WEST END PARK BEACH	MONITORED
	WASHBURN MARINA BEACH	MONITORED
	WASHBURN WALKING TRAIL BEACH / BAB BEACH	MONITORED
	WASHINGTON AVENUE BEACH	MONITORED
WIKDAL MEMORIAL BOAT LAUNCH BEACH	MONITORED	

COUNTY TOTALS	<u>NO. OF BEACHES</u>	<u>BEACHES MONITORED</u>	<u>BEACHES NOT MONITORED</u>
	15	15	0

BROWN	BAYSHORE PARK BEACH	MONITORED
	COMMUNIVERSITY PARK BEACH	MONITORED
	LONGTAIL BEACH	MONITORED

COUNTY TOTALS	<u>NO. OF BEACHES</u>	<u>BEACHES MONITORED</u>	<u>BEACHES NOT MONITORED</u>
	3	3	0

DOOR	ANCLAM PARK	MONITORED
	BAILEYS HARBOR RIDGES PARK	MONITORED
	DOLPHIN BEACH	MONITORED
	EGG HARBOR	MONITORED
	ELLISON BAY	MONITORED
	EPHRAIM	MONITORED
	EUROPE BAY BEACH #1	MONITORED
	EUROPE BAY BEACH #2	MONITORED
	EUROPE BAY BEACH #3	MONITORED
	FISH CREEK	MONITORED
	HAINES PARK BEACH	MONITORED
	JACKSON HARBOR RIDGES - WI	MONITORED
	LAKESIDE PARK BEACH	MONITORED
	MURPHY PARK BEACH	MONITORED
	NEWPORT BAY BEACH	MONITORED
	NICOLET BAY BEACH	MONITORED
	OTUMBA	MONITORED
	PERCY JOHNSON MEMORIAL PARK BEACH	MONITORED
	PORTAGE PARK	MONITORED
	ROCK ISLAND STATE PARK BEACH	MONITORED
	SAND BAY BEACH	MONITORED
	SAND DUNE BEACH	MONITORED
	SANDY BAY TOWN PARK BEACH	MONITORED
	SCHOOL HOUSE BEACH	MONITORED
	SISTER BAY	MONITORED
	STURGEON BAY CANAL RECREATION AREA BEACH	MONITORED
	SUNSET BEACH FISH CREEK	MONITORED
	SUNSET PARK BEACH STURGEON BAY	MONITORED
	WHITEFISH DUNES BEACH	MONITORED

COUNTY TOTALS	<u>NO. OF BEACHES</u>	<u>BEACHES MONITORED</u>	<u>BEACHES NOT MONITORED</u>
	29	29	0

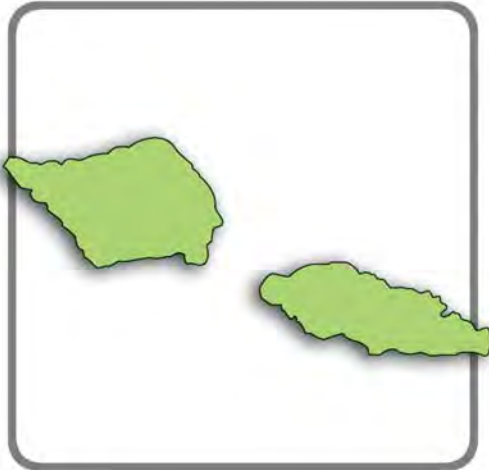
DOUGLAS	ALLOUEZ BAY BEACH #1	MONITORED
	ALLOUEZ BAY BEACH #2	MONITORED
	ALLOUEZ BAY BEACH #3	MONITORED
	AMNICON RIVER BEACH	MONITORED
	BARKER'S ISLAND INNER BEACH	MONITORED
	BARKER'S ISLAND OUTER BEACH	MONITORED
	BRULE RIVER STATE FOREST BEACH #1	MONITORED
	BRULE RIVER STATE FOREST BEACH #2	MONITORED

COUNTY	BEACH NAME	MONITORING STATUS	
DOUGLAS (con't)	BRULE RIVER STATE FOREST BEACH #3	MONITORED	
	MIDDLE RIVER BEACH	MONITORED	
	WISCONSIN POINT BEACH #1	MONITORED	
	WISCONSIN POINT BEACH #2	MONITORED	
	WISCONSIN POINT BEACH #3	MONITORED	
COUNTY TOTALS	<u>NO. OF BEACHES</u> 13	<u>BEACHES MONITORED</u> 13	<u>BEACHES NOT MONITORED</u> 0
IRON	ORONTO BAY BEACH #1	MONITORED	
	ORONTO BAY BEACH #2	MONITORED	
	ORONTO BAY BEACH #3	MONITORED	
	SAXON HARBOR BEACH EAST	MONITORED	
	SAXON HARBOR BEACH WEST	MONITORED	
COUNTY TOTALS	<u>NO. OF BEACHES</u> 5	<u>BEACHES MONITORED</u> 5	<u>BEACHES NOT MONITORED</u> 0
KENOSHA	ALFORD	MONITORED	
	EICHELMAN	MONITORED	
	PENNOYER	MONITORED	
	SIMMONS	MONITORED	
	SOUTHPORT	MONITORED	
COUNTY TOTALS	<u>NO. OF BEACHES</u> 5	<u>BEACHES MONITORED</u> 5	<u>BEACHES NOT MONITORED</u> 0
KEWAUNEE	CITY OF KEWAUNEE	MONITORED	
	CRESENT BEACH	MONITORED	
	RED RIVER PARK	NOT MONITORED	
COUNTY TOTALS	<u>NO. OF BEACHES</u> 3	<u>BEACHES MONITORED</u> 3	<u>BEACHES NOT MONITORED</u> 0
MANITOWOC	FISCHER PARK BEACHES	MONITORED	
	HIKA PARK	MONITORED	
	MARITIME DR BOAT LAUNCH BEACH	MONITORED	
	MEMORIAL DRIVE WAYSIDE BEACH NORTH	MONITORED	
	MEMORIAL DRIVE WAYSIDE BEACH SOUTH	MONITORED	
	NESHOTAH BEACH	MONITORED	
	POINT BEACH STATE PARK - CONCESSION STAND BEACH	MONITORED	
	POINT BEACH STATE PARK - LAKESHORE PICNIC AREA BEACH	MONITORED	
	POINT BEACH STATE PARK - LIGHTHOUSE PICNIC AREA BEACH	MONITORED	
	RED ARROW	MONITORED	
	WARM WATER BEACH	MONITORED	
	YMCA BEACH	MONITORED	
	COUNTY TOTALS	<u>NO. OF BEACHES</u> 12	<u>BEACHES MONITORED</u> 12
MILWAUKEE	ATWATER BEACH	MONITORED	
	BENDER BEACH	MONITORED	
	BRADFORD BEACH	MONITORED	
	GRANT PARK BEACH	MONITORED	
	KLODE BEACH	MONITORED	
	MCKINLEY BEACH	MONITORED	

COUNTY	BEACH NAME	MONITORING STATUS	
MILWAUKEE (con't)	SOUTH SHORE BEACH	MONITORED	
	TIETJEN BEACH/ DOCTOR'S PARK	MONITORED	
COUNTY TOTALS	<u>NO. OF BEACHES</u> 8	<u>BEACHES MONITORED</u> 8	<u>BEACHES NOT MONITORED</u> 0
<hr/>			
OZAUKEE	CEDAR BEACH RD BEACH	MONITORED	
	COUNTY ROAD D BOAT LAUNCH BEACH	MONITORED	
	HARRINGTON STATE PARK BEACH NORTH	MONITORED	
	HARRINGTON STATE PARK BEACH SOUTH	MONITORED	
	UPPER LAKE PARK BEACH	MONITORED	
COUNTY TOTALS	<u>NO. OF BEACHES</u> 5	<u>BEACHES MONITORED</u> 5	<u>BEACHES NOT MONITORED</u> 0
<hr/>			
RACINE	NORTH BEACH	MONITORED	
	ZOO BEACH	MONITORED	
COUNTY TOTALS	<u>NO. OF BEACHES</u> 2	<u>BEACHES MONITORED</u> 2	<u>BEACHES NOT MONITORED</u> 0
<hr/>			
SHEBOYGAN	DELAND PARK BEACH	MONITORED	
	GENERAL KING PARK BEACH	MONITORED	
	KOHLER ANDRAE STATE PARK NATURE CENTER BEACH	MONITORED	
	KOHLER ANDRAE STATE PARK NORTH BEACH	MONITORED	
	KOHLER ANDRAE STATE PARK NORTH PICNIC BEACH	MONITORED	
	KOHLER ANDRAE STATE PARK SOUTH PICNIC BEACH	MONITORED	
COUNTY TOTALS	<u>NO. OF BEACHES</u> 6	<u>BEACHES MONITORED</u> 6	<u>BEACHES NOT MONITORED</u> 0



American Samoa



No. of Beaches Reported

Total * Beaches	Monitored	Not Monitored
58	38	20

* Only coastal beaches are included

For more information about Samoa's List of Beaches contact:

Elena Paselio
 American Samoa Environmental Protection Agency
 P.O. Box PPA
 Pago Pago, AS 96799
 TEL: 01-684-633-2304
 E-MAIL: amsamepa@yahoo.com

List of Beaches

BEACH NAME	MONITORING STATUS
AASU BEACH	NOT MONITORED
AFAO - ASILI	NOT MONITORED
AFONO BEACH	NOT MONITORED
AGANOA BEACH (BEFORE AUASI)	MONITORED
ALAO BEACH	NOT MONITORED
ALEGA BEACH	MONITORED
ALEGA STREAM BEACH	MONITORED
AMANAVE LMS BEACH	MONITORED
AMOULI BEACH	NOT MONITORED
AOA BRIDGE STREAM BEACH	MONITORED
AOLOAU SASAE	NOT MONITORED
AOLOAU SISIFO	NOT MONITORED
AUA DIOSA BEACH	MONITORED
AUA POUESI BEACH	MONITORED
AUA STREAM BEACH	MONITORED
AUASI WHARF BEACH	MONITORED
AUNUU SASAE	NOT MONITORED
AUNU'U WHARF BEACH	MONITORED
AUTO VIKINGS MART BEACH	MONITORED
AVAIO \$2 BEACH	MONITORED
FAGA'ALU BEACH	MONITORED
FAGAITUA HS BEACH	MONITORED
FAGALI'I BEACH	NOT MONITORED
FAGAMALO BEACH	NOT MONITORED

BEACH NAME**MONITORING STATUS**

FAGASA STREAM BEACH	MONITORED	
FAGATELE - LARSEN		NOT MONITORED
FAGATOGO STREAM BEACH	MONITORED	
FAGATUITUI - VAAOGEUGE		NOT MONITORED
FALEASAO BEACH	MONITORED	
FATUMAFUTI BEACH	MONITORED	
FITIUTA BEACH	MONITORED	
GATAIVAI BEACH	MONITORED	
LAULI'I TUAI BEACH	MONITORED	
LEONE PALA BRIDGE BEACH	MONITORED	
MALOTA GURR BEACH	MONITORED	
MALOTA STREAM BEACH	MONITORED	
MASAUSI BEACH		NOT MONITORED
MASEFAU BRIDGE STREAM BEACH	MONITORED	
NU'UULI AVAU	MONITORED	
NU'UULI COCONUT POINT	MONITORED	
OFU BEACH	MONITORED	
OFU SAUTE		NOT MONITORED
OLOSEGA BEACH	MONITORED	
OLOSEGA SASAE		NOT MONITORED
ONENOA BEACH		NOT MONITORED
POLOA BEACH		NOT MONITORED
SA'ILELE LMS BEACH	MONITORED	
TAFUNA PALA LAGOON	MONITORED	
TAFUNA PLAIN BEACH		NOT MONITORED
TAPUTIMU SLIDING ROCK	MONITORED	
TA'U BEACH	MONITORED	
TAU SAUTE		NOT MONITORED
TULA BEACH		NOT MONITORED
UTULEI SAMOANA BEACH	MONITORED	
UTULEI YACHT CLUB BEACH	MONITORED	
UTUMEA EAST BEACH	MONITORED	
UTUMEA WEST BEACH	MONITORED	
VATIA BRIDGE STREAM BEACH	MONITORED	



Guam



No. of Beaches Reported		
Total *	Monitored	Not Monitored
66	29	37

* Only coastal beaches are included

For more information about
Guam's List of Beaches contact:

Jesse Cruz
Guam Environmental Protection Agency
TEL: (671) 475-1658
E-MAIL: jtcruz@guamepa.govguam.net

List of Beaches

BEACH NAME	MONITORING STATUS
AANG BEACH	NOT MONITORED
ABA BEACH	NOT MONITORED
AGA BEACH	NOT MONITORED
AGFAYAN RIVER BEACH	NOT MONITORED
AJAYAN RIVER MOUTH 1	NOT MONITORED
AJAYAN RIVER MOUTH 3	NOT MONITORED
AJMO BEACH	NOT MONITORED
ASAN MEMORIAL BEACH, HEAD OF ASAN BAY	MONITORED
ATAO BEACH	NOT MONITORED
BEACH AT FONTE RIVER	MONITORED
BEACH AT INARAJAN BAY	MONITORED
BEACH AT PAGO BAY	MONITORED
BEACH AT PAULILUC BAY	NOT MONITORED
BEACH AT PITI BAY	MONITORED
BEACH NORTH OF ACHO PNT.	NOT MONITORED
BEACH NORTH OF FINILE RIVER	NOT MONITORED
BEACH NORTH OF TOGCHA RIVER	MONITORED
BEACH NORTH OF YLIG BAY	NOT MONITORED
BEACH SOUTH OF FINILE RIVER	MONITORED
BEACH TO ASGADAO BAY	NOT MONITORED
BEACH TO LIYOG RIVER MOUTH	NOT MONITORED
BILE BAY BEACH	NOT MONITORED
CALVOS BEACH	NOT MONITORED
DUNG CAS BEACH	MONITORED

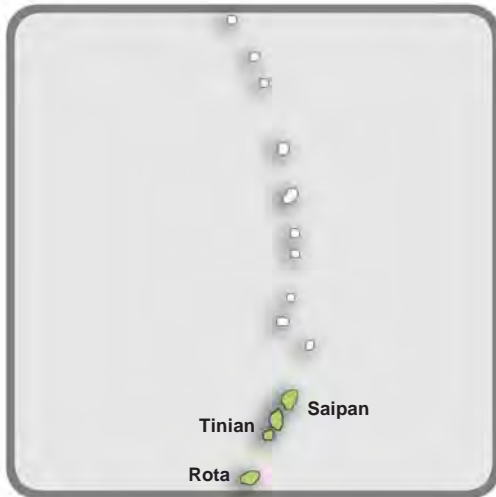
BEACH NAME**MONITORING STATUS**

BEACH NAME	MONITORING STATUS	
FAMILY BEACH 1	MONITORED	
FIRST BEACH		NOT MONITORED
GONGA BEACH, TUMON BAY		NOT MONITORED
GUIJEN ROCK AREA		NOT MONITORED
GUN BEACH, TUMON BAY		NOT MONITORED
HAGATNA MARINA	MONITORED	
HEAD OF TALOFOFO BAY	MONITORED	
HEAD OF UMATAC BAY	MONITORED	
HEAD OF YLIG BAY		NOT MONITORED
INARAJAN POOLS	MONITORED	
INTERMITTENT BEACH 1		NOT MONITORED
INTERMITTENT BEACH 2		NOT MONITORED
INTERMITTENT BEACH 3		NOT MONITORED
INTERMITTENT BEACH 3 (NORTH OF NCS/TANGUISSON)		NOT MONITORED
INTERMITTENT BEACH 4		NOT MONITORED
INTERMITTENT BEACH AT AJAYAN BAY		NOT MONITORED
JONES BEACH		NOT MONITORED
LIYOG RIVER MOUTH		NOT MONITORED
MARIANAS YACHT CLUB BEACH		NOT MONITORED
MERIZO PUBLIC PIER PARK	MONITORED	
NATON BEACH, TUMON BAY	MONITORED	
NCS BEACH AKA TANGUISSON BEACH	MONITORED	
NIMITZ BEACH 1	MONITORED	
NORTH OF TOGCHA POINT		NOT MONITORED
OUTHOUSE BEACH	MONITORED	
PIGA BEACH AND TALONA BEACH		NOT MONITORED
PIGUA RIVER BEACH		NOT MONITORED
PORT AUTHORITY BEACH	MONITORED	
RIZAL BEACH	MONITORED	
SALINAS BEACH		NOT MONITORED
SKI BEACH		NOT MONITORED
TAYLAYAG BEACH		NOT MONITORED
TAGACHANG BEACH PARK	MONITORED	
TOGCHA BEACH AKA AGAT BEACH	MONITORED	
TOGUAN BAY	MONITORED	
TRINCHERA BEACH & EAST HAGATNA BEACH	MONITORED	
UNITED SEAMEN'S SERVICE BEACH	MONITORED	
WEST HAGATNA BEACH	MONITORED	
WEST OF ADELUP POINT	MONITORED	
WEST OF VOLCANIC HEADLAND		NOT MONITORED
YPAN BEACH PARK BEACH	MONITORED	
YPAO BEACH, TUMON BAY	MONITORED	



Northern Mariana Islands

Islands included in Northern Mariana Islands' List of Beaches



No. of Beaches Reported		
Island	Total [*] Beaches	Monitored
Rota	12	12
Saipan	52	52
Tinian	10	10
Totals	74	74

* Only coastal beaches are included

For more information about Northern Mariana Islands' List of Beaches contact:

Fran Castro
 CNMI Department of Environmental Quality
 TEL: (670) 664-8500
 E-MAIL: fran.castro@saipan.com

List of Beaches

ISLAND	BEACH NAME	MONITORING STATUS	
ROTA	CORAL GARDEN BEACH	MONITORED	
	DISTRICT #1 STROM DRAINAGE	MONITORED	
	DISTRICT #2 STORM DRAINAGE	MONITORED	
	EAST HARBOR DOCK	MONITORED	
	GUATA BEACH	MONITORED	
	KOKOMO BEACH CLUB	MONITORED	
	MOBILE STATION STORM DRAINAGE	MONITORED	
	SWIMMING HOLE	MONITORED	
	TETETO BEACH	MONITORED	
	TWEKS BERRY BEACH	MONITORED	
	VETERANS MEMORIAL BEACH	MONITORED	
	WEST HARBOR MARINA	MONITORED	
ISLAND TOTALS	NO. OF BEACHES 12	BEACHES MONITORED 12	BEACHES NOT MONITORED 0
SAIPAN	AMERICAN MEMORIAL PARK DRAINAGE	MONITORED	
	AQUA RESORT HOTEL	MONITORED	
	BIRD ISLAND BEACH	MONITORED	

ISLAND	BEACH NAME	MONITORING STATUS	
SAIPAN (con't)	CENTRAL REPAIR SHOP	MONITORED	
	CHALAN LAULAU BEACH	MONITORED	
	CHALAN PIAO BEACH	MONITORED	
	CIVIC CENTER BEACH	MONITORED	
	CK DISTRICT #2 DRAINAGE	MONITORED	
	CK DISTRICT #4 LALLY BEACH	MONITORED	
	COMMUNITY SCHOOL BEACH	MONITORED	
	DAI-ICHI HOTEL	MONITORED	
	DIAMOND HOTEL	MONITORED	
	DPW CHANNEL BRIDGE	MONITORED	
	DRAINAGE #1	MONITORED	
	DRAINAGE #2	MONITORED	
	DRAINAGE #3	MONITORED	
	FORBIDDEN ISLAND	MONITORED	
	GARAPAN BEACH	MONITORED	
	GARAPAN FISHING DOCK	MONITORED	
	GRAND HOTEL	MONITORED	
	GROTTO CAVE	MONITORED	
	HAFI-ADAI HOTEL	MONITORED	
	HOPWOOD SCHOOL BEACH	MONITORED	
	HYATT HOTEL	MONITORED	
	JEFFREY'S BEACH	MONITORED	
	LADDER BEACH	MONITORED	
	MANAGAHA BEACHES	MONITORED	
	MARINE BEACH	MONITORED	
	MICRO BEACH	MONITORED	
	N. PUERTO RICO DUMP	MONITORED	
	NIKKO HOTEL	MONITORED	
	NORTH LAULAU BEACH	MONITORED	
	OBYAN	MONITORED	
	OLD MAN BY THE SEA	MONITORED	
	OUTER COVE MARINA	MONITORED	
	PACIFIC ISLANDS CLUB (PIC)	MONITORED	
	PAUPAU BEACH	MONITORED	
	PLUMERIA HOTEL	MONITORED	
	S. PUERTO RICO DUMP	MONITORED	
	SAMOAN HOUSING AREA	MONITORED	
	SAN ANTONIO BEACH	MONITORED	
	SAN ANTONIO LIFT STATION	MONITORED	
	SAN JOSE BEACH	MONITORED	
	SAN ROQUE SCHOOL	MONITORED	
	SEA PLANE RAMP	MONITORED	
	SMILING COVE MARINA	MONITORED	
	SOUTH LAULAU BEACH	MONITORED	
	SUGAR DOCK	MONITORED	
	TANAPAG MEETING HALL	MONITORED	
	TANK BEACH	MONITORED	
	UNAI DANGKULO BEACH	MONITORED	
	WING BEACH	MONITORED	

ISLAND TOTALS

NO. OF BEACHES
52

BEACHES MONITORED
52

BEACHES NOT MONITORED
0

TINIAN

HARBOR
KAMMER BEACH
LEPROSARIUM BEACH I
LEPROSARIUM BEACH II
TACHOGNA BEACH
TAGA BEACH
UNAI BABUI
UNAI CHULU
UNAI DANGKOLO BEACH
UNAI MASALOK BEACH

MONITORED
MONITORED
MONITORED
MONITORED
MONITORED
MONITORED
MONITORED
MONITORED
MONITORED
MONITORED

ISLAND TOTALS

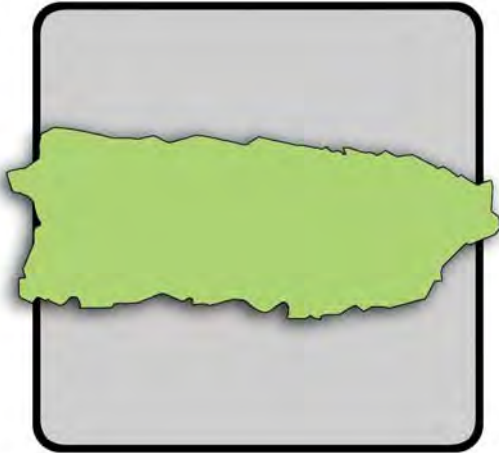
NO. OF BEACHES
10

BEACHES MONITORED
10

BEACHES NOT MONITORED
0



Puerto Rico



No. of Beaches Reported		
Total *	Monitored	Not Monitored
65	20	45

* Only coastal beaches are included

For more information about Puerto Rico's List of Beaches contact:

Ruben Gonzalez
 Puerto Rico Environmental Quality Board
 Water Quality Area
 P.O. Box 11488
 Santurce, PR 00910
 TEL: (787) 767-8181 ext. 2539
 E-MAIL: jcaagua@prtc.net

List of Beaches

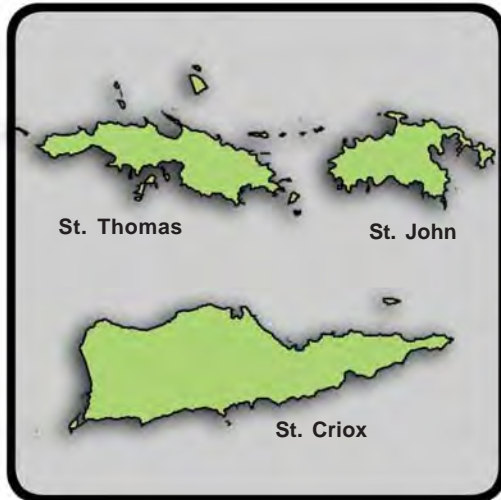
BEACH NAME	MONITORING STATUS	
BALNEANO SARDINERA		NOT MONITORED
BALNEARIO BOQUERON CABO ROJO	MONITORED	
BALNEARIO CANA GORDA	MONITORED	
BALNEARIO CERRO GORDO, VEGAALTA	MONITORED	
BALNEARIO DE AGUADA PICO DE PIEDRA		NOT MONITORED
BALNEARIO DE ANASCO	MONITORED	
BALNEARIO DE ANASCO	MONITORED	
BALNEARIO DE BOGUERON		NOT MONITORED
BALNEARIO DE CERRO GORDO		NOT MONITORED
BALNEARIO DE HUMACAO		NOT MONITORED
BALNEARIO DE ISLA VERDE		NOT MONITORED
BALNEARIO DE LUGUILLO	MONITORED	
BALNEARIO DE LUQUILLO ENTRANDO POR ESTACIONAMIENTO AMBULANCIAS	MONITORED	
BALNEARIO DE PATILLAS		NOT MONITORED
BALNEARIO EL TUQUE		NOT MONITORED
BALNEARIO PATILLAS	MONITORED	
BALNEARIO PLAYA SANTA		NOT MONITORED
BALNEARIO PTA. GUILARTE	MONITORED	
BALNEARIO PUNTA SALINAS	MONITORED	
BALNEARIO PUNTA SALINAS	MONITORED	
BALNEARIO PUNTA SANTIAGO HUMACAO	MONITORED	
CANA GORDA		NOT MONITORED
CENTRO VACACIONAL BOQUERON CABO ROJO		NOT MONITORED
CENTRO VACACIONAL BUYE CABO ROJO	MONITORED	
CENTRO VACACIONAL VILLA LA MELA CABO ROJO		NOT MONITORED
CRASH BOAT		NOT MONITORED
CRASH BOAT BEACH AGUADILLA		NOT MONITORED
CRASH BOAT BEACH AGUADILLA NEW STATION NEAR FISHING BOAT AREA		NOT MONITORED

COUNTY	BEACH NAME	MONITORING STATUS	
	EL COMBATE		NOT MONITORED
	EL ESCAMBRON	MONITORED	
	ESCAMBRON	MONITORED	
	LAS CRIOLLAS BEACH BARCELONETA		NOT MONITORED
	MAC B-1, DOS HERMANOS BRIDGE BEACH		NOT MONITORED
	MAC B-3, FRONT LADIES BATHROOMS, ISLA VERDE BEACH		NOT MONITORED
	MOJA CASABE		NOT MONITORED
	PALMAS ALTAS BARCELONETA		NOT MONITORED
	PEYON BRUSI CAMUY		NOT MONITORED
	PICO DE PIEDRA		NOT MONITORED
	PLAYA EL RINCON PIYONES		NOT MONITORED
	PLAYA COMBATE CABO ROJO	MONITORED	
	PLAYA COSTA SUR		NOT MONITORED
	PLAYA FLAMENCO		NOT MONITORED
	PLAYA HOTEL CERROMAR, DORADO		NOT MONITORED
	PLAYA HOTEL HYATT		NOT MONITORED
	PLAYA JAUCA		NOT MONITORED
	PLAYA LA FANDUCA BO. HUCARES NAGUABO		NOT MONITORED
	PLAYA LUCIA		NOT MONITORED
	PLAYA MANGLILLO		NOT MONITORED
	PLAYA MOJACASABE SE LE CONOCE COMO LA PUNTILLA CABO ROJO	MONITORED	
	PLAYA PTA. QDA. HONDA		NOT MONITORED
	PLAYA PUERTO NUEVO, VEGA BAJA		NOT MONITORED
	PLAYA SANTA CENTRO VACACIONAL	MONITORED	
	PLAYA SARDINERA DORADO	MONITORED	
	PLAYA SEVEN SEAS	MONITORED	
	PLAYA TROPICAL BEACH		NOT MONITORED
	PLAYA VACIA TALEGA PIYONES		NOT MONITORED
	PLAYITA ROSADA		NOT MONITORED
	PLAYITA ROSADA LAJAS		NOT MONITORED
	PUNTA JACINTO BEACH ISABELA		NOT MONITORED
	PUNTA MAR CHIQUITA MANATI		NOT MONITORED
	PUNTA MARACAYO HATILLO		NOT MONITORED
	PUNTA OSTIONES CABO ROJO		NOT MONITORED
	PUNTA QUILARTE		NOT MONITORED
	SEVEN SEAS		NOT MONITORED
	TROPICAL BEACH		NOT MONITORED



Virgin Islands

Islands included in Virgin Islands' List of Beaches



No. of Beaches Reported			
Island	Total [*] Beaches	Monitored	Not Monitored
St. Croix	22	22	0
St. John	8	8	0
St. Thomas	14	14	0
Totals	44	44	0

* Only coastal beaches are included in these lists

For more information about Virgin Islands' List of Beaches contact:

Leah Motta
 VI Department of Planning and Natural Resources
 Water Pollution Control Program
 45 Mars Hill
 Frederiksted, USVI 00841
 TEL: (340) 773-1082 ext 2277
 E-MAIL: leahmotta@hotmail.com

List of Beaches

ISLAND	BEACH NAME	MONITORING STATUS	
ST. CRIX	BUCCANEER BEACH	MONITORED	
	BUCK ISLAND BEACH	MONITORED	
	CANE BAY BEACH	MONITORED	
	COLUMBUS LANDING BEACH	MONITORED	
	CONDO ROW (PRINCESS)	MONITORED	
	CRAMER'S PARK BEACH	MONITORED	
	DAVIS BAY	MONITORED	
	DORSH BEACH	MONITORED	
	F'STED (FST. TARGET)	MONITORED	
	GENTLE WINDS BEACH	MONITORED	
	GRAPETREE BAY	MONITORED	
	GREEN CAY BEACH	MONITORED	
	HALF PENNEY BEACH	MONITORED	
	JACK'S BAY BEACH	MONITORED	
	LAGOON RECREATIONAL BEACH	MONITORED	
	NEW FT. LOUISE AUGUS	MONITORED	
	PELICAN COVE	MONITORED	
	PROTESTANT CAY	MONITORED	
	RAINBOW (PROSPERITY)	MONITORED	
	SHOY'S BEACH	MONITORED	
	SPRAT HALL	MONITORED	
	STONY GROUND	MONITORED	
ISLAND TOTALS	NO. OF BEACHES 22	BEACHES MONITORED 22	BEACHES NOT MONITORED 0

COUNTY	BEACH NAME	MONITORING STATUS	
ST. JOHN	BIG MAHO BAY	MONITORED	
	CANEEL BEACH	MONITORED	
	CHOCOLATE HOLE	MONITORED	
	CRUZ BAY	MONITORED	
	FRANK BAY	MONITORED	
	GREAT CRUZ BAY	MONITORED	
	HART BAY	MONITORED	
	KLAIN BAY	MONITORED	

ISLAND TOTALS	NO. OF BEACHES	BEACHES MONITORED	BEACHES NOT MONITORED
	8	8	0

ST. THOMAS	BLUEBEARDS BEACH	MONITORED	
	BOLONGO BAY	MONITORED	
	BREWER'S BAY	MONITORED	
	COKI POINT	MONITORED	
	FRENCHMAN'S BAY	MONITORED	
	HULL BAY	MONITORED	
	LIMETREE BEACH	MONITORED	
	LINDBERG BAY	MONITORED	
	LINDQUIST BEACH	MONITORED	
	MAGENS BAY	MONITORED	
	MORNINGSTAR	MONITORED	
	SAPPHIRE BEACH	MONITORED	
	SECRET HARBOR	MONITORED	
	VESSUP BAY	MONITORED	

ISLAND TOTALS	NO. OF BEACHES	BEACHES MONITORED	BEACHES NOT MONITORED
	14	14	0



Additional Information

Additional information is available on EPA's BEACH WATCH Web site: <http://www.epa.gov/waterscience/beaches>. Listed below is contact information for BEACH program officials at EPA Headquarters and the various EPA regions.

Headquarters - Washington DC

Charles Kovatch USEPA, 1200 Pennsylvania Ave. NW 4305T, Washington DC 20460;
T: 202-566-0399; F: 202-566-0409; kovatch.charles@epa.gov

Region I - Connecticut, Maine, Massachusetts, New Hampshire, Rhode Island

Matt Liebman USEPA Region 1, One Congress St. Ste. 1100 - CWQ, Boston, MA 02114-2023;
T: 617-918-1626; F: 617-918-1505; liebman.matt@epa.gov

Region II - New Jersey, New York, Puerto Rico, U.S. Virgin Islands

Helen Grebe, USEPA Region 2, 2890 Woodbridge Ave. MS220, Edison, NJ 08837-3679;
T: 732-321-6797; F: 732-321-6616; grebe.helen@epa.gov

Region III - Delaware, Maryland, Pennsylvania, Virginia

Nancy Grundahl USEPA Region 3, 1650 Arch Street 3ES10, Philadelphia, PA 19103-2029;
T: 215-814-2729; F: 215-814-2782; grundahl.nancy@epa.gov

Region IV - Alabama, Florida, Georgia, Mississippi, North Carolina, South Carolina

Joel Hansel USEPA Region 4, 61 Forsyth St. 15th Floor, Atlanta, GA 30303-3415;
T: 404-562-9274; F: 404-562-9224; hansel.joel@epa.gov

Region V - Illinois, Indiana, Michigan, Minnesota, Ohio, Wisconsin

Holly Wirick USEPA Region 5, 77 West Jackson Blvd. WT-16J, Chicago, IL 60604-3507;
T: 312-353-6704; F: 312-886-0168; wirick.holiday@epa.gov

Region VI - Louisiana, Texas

Mike Schaub USEPA Region 6, 1445 Ross Ave. 6WQ-EW, Dallas, TX 75202-2733;
T: 214-665-7314; F: 214-665-6689; schaub.mike@epa.gov

Region IX - American Samoa, Commonwealth of the Northern Mariana Islands, California, Guam, Hawaii

Terry Fleming USEPA Region 9, 75 Hawthorne St. WTR-2, San Francisco, CA 94105;
T: 415-744-1939; F: 415-744-1078; fleming.terrence@epa.gov

Region X - Alaska, Oregon, Washington

Rob Pedersen USEPA Region 10, 1200 Sixth Ave. OEA-095, Seattle, WA 98101;
T: (206) 553-1646; F: 206-553-0165; pedersen.rob@epa.gov