






Figure A.7-5
Upper Animas Mining District
Kittimack & Minnie Tailings Fluvial Deposits


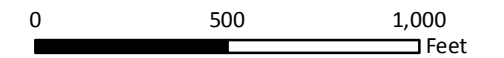
-  Water/Porewater Sample Locations
-  Floodplain Sampling Area
-  Mill Locations
-  Mine Locations
-  Rivers and Streams

Map Date: June 30, 2015

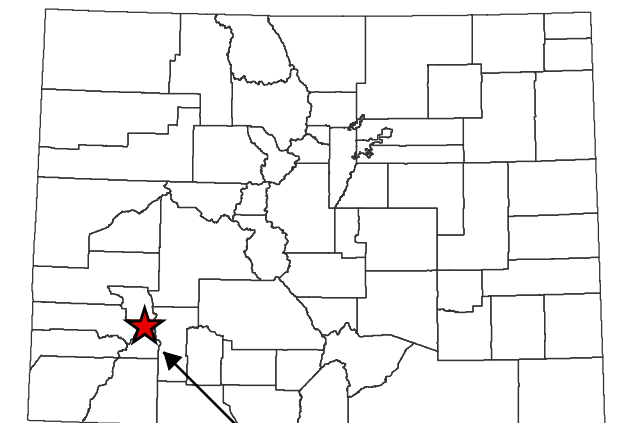
Data Sources:

Fluvial Samples & Wetlands: U.S. EPA (2015)
Rivers and Streams: CDOW (2004)
Smelter, Mine & Mill Locations: USGS (2000)
Image: USDA NAIP (2011)

Map Projection: UTM Zone 13 N, NAD83, Meters



Colorado



Area of Interest