


SECTION 10 BOUNDARY
Berrien Springs Dam
~23.5 miles from Lake
MI to Upstream
Section 10 Limit

N
W E
S

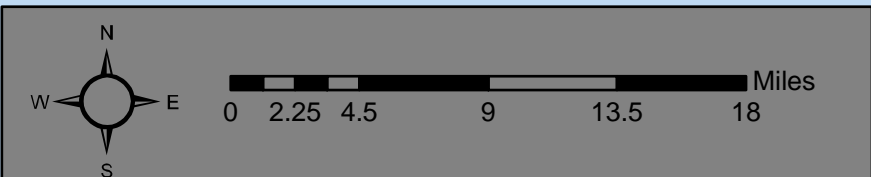
0 1 2 4 6 8 Miles

Legend

- Section 10 Limit - Dam at Berrien Springs
- St Joseph River - Indiana Portion
- St Joseph River - Michigan Portion
- Indiana-Michigan Southern Border



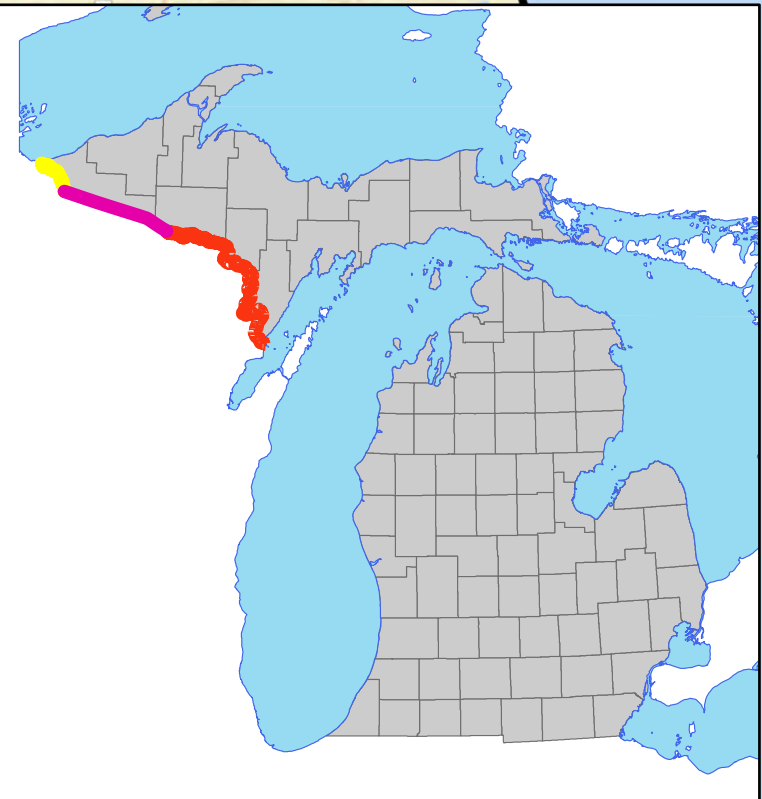
Map Created on 11/18/2015 by:
Chad Fizzell, EQS 13, DEQ-WRD



Legend

- Section 10 Limit
- Wisconsin/Michigan Non-River Border
- Wisconsin/Michigan Border - Montreal River
- Wisconsin/Michigan Border - Menominee/Brulee Rivers

Map Produced on 11/20/15 by:
Chad Fizzell, EQS 13, DEQ-WRD



SECTION 10 BOUNDARY
Foot of Superior Falls
~3 miles above the mouth

SECTION 10 BOUNDARY
Menominee River Dam
2.5 miles above mouth

Sources: Esri, HERE, DeLorme, USGS, Intermap, increment P Corp., NRCAN, Esri Japan, METI, Esri China (Hong Kong), Esri (Thailand), TomTom, MapmyIndia, Mapbox, OpenStreetMap contributors, and the GIS User Community