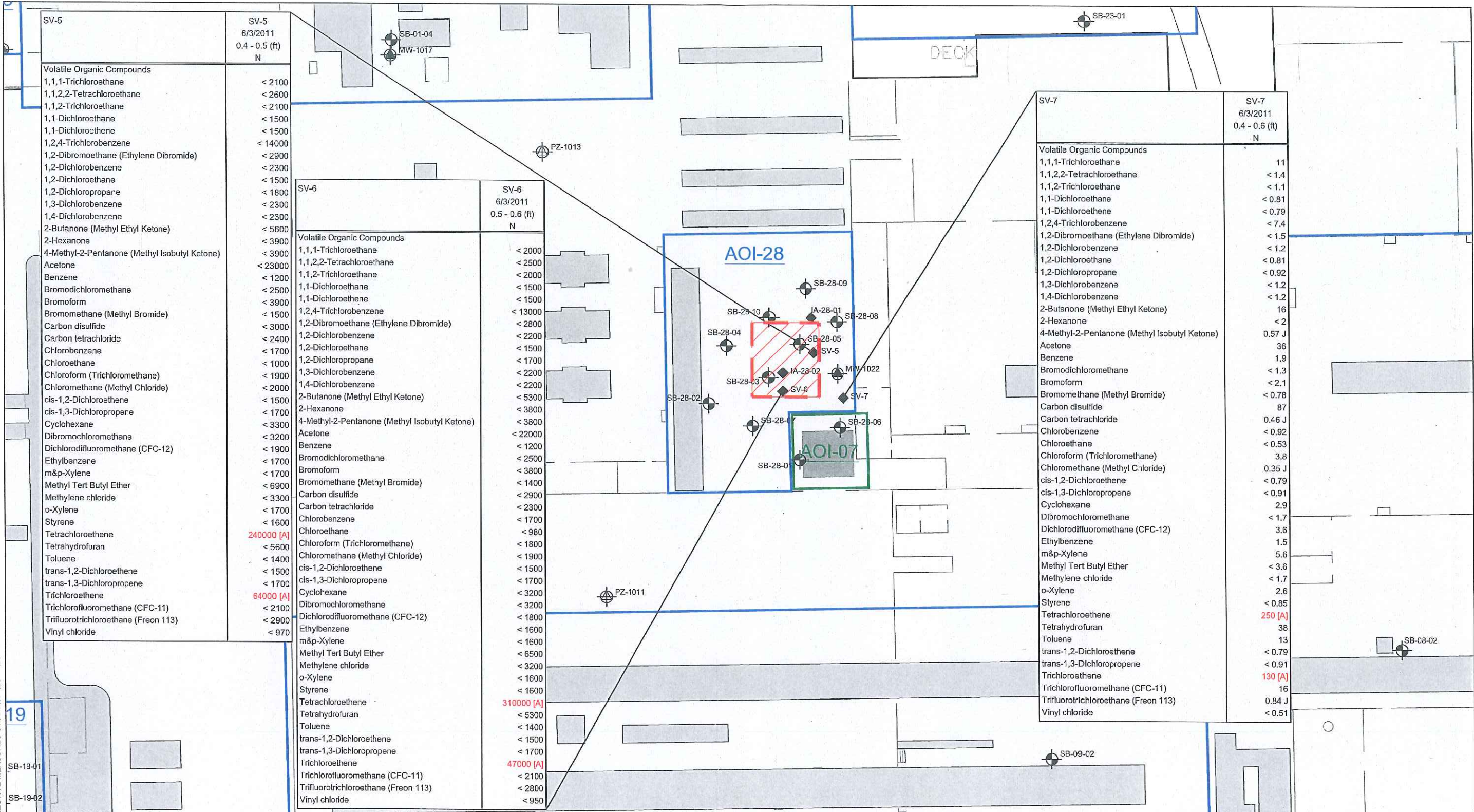


G:\136005 TEXTILEATHER012 - CORRECTIVE MEASURES STUDY\CMS\CAD\36005-DATABOX-GS-AOI28.DWG



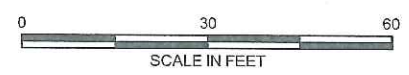
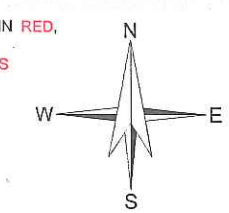
LEGEND:

	APPROXIMATE PROPERTY LINE		SOIL BORING
	RAILROAD		SOIL GAS LOCATION
	DRAINAGE SWALE		PRODUCTION WELL
	FENCE		APPROXIMATE VOC IMPACT AREA
	VEGETATION		
	MONITORING WELL/PIEZOMETER		

NOTES:

1. BASEPLAN PROVIDED BY CRA'S eDAT DATABASE.
2. DATABOX RESULT UNITS ARE UG/M3.
3. <: RESULT IS BELOW INDICATED REPORTING LIMIT
J: ESTIMATED RESULT
R: REJECTED
4. SAMPLE TYPE CODES ARE INCLUDED IN THE COLUMN HEADERS OF THE DATABOXES BELOW THE SAMPLE DEPTH AND ARE DESCRIBED AS FOLLOWS:
N: NORMAL SAMPLE
FR: FIELD REPLICATE

5. RESULTS GREATER THAN SHALLOW GAS SCREENING CRITERIA SHOWN IN RED, SPECIFIC SCREENING CRITERIA ARE INDICATED WITHIN []:
A: COMMERCIAL VISLS FOR TARGET SUB-SLAB AND EXTERIOR SOIL GAS CONCENTRATIONS (MAY 2012 RSLs)



HALEY & ALDRICH TEXTILEATHER FACILITY
3729 TWINING STREET
TOLEDO, OHIO

**SOIL GAS ANALYTICAL RESULTS
AOI-28**

SCALE: AS SHOWN
DECEMBER 2012

FIGURE 6