

Navajo Abandoned Uranium Mine

Site Screen Report

This form is for use at the site of abandoned uranium mines (AUM) located on Navajo Nation lands. Applicable sites include all mine and mine features that have or have not undergone reclamation by the Navajo Abandoned Mine Lands Reclamation Program, including features, adits, pits and waste piles. Applicable sites also include all AUM sites listed in the USEPA CERCLIS database, all sites listed in the 2008 AUM GIS Report issued by USACOE and USEPA, all AUM sites on allotment lands associated with the Navajo Nation, and any and all AUM sites not listed in any database located on Navajo lands. Reconnaissance of any sites located on lands adjacent to Navajo lands that may be impacting Navajo lands will need to be coordinated with the authorities appropriate to those lands.

The purpose of the form is to ascertain the status and location of the identified AUM site, and record all immediate site information associated with the mine site. Decisions and recommendations on what additional steps are needed will be provided on a separate document.

NA-0509A AUM Site

Navajo AUM Northern Region

Prepared by:

Weston Solutions, Inc.

Contract: W91238-06-F-0083

12767.063.496.1111

August 2010

Part I Site Identification, Location and Status

Site Names and ID numbers as applicable

Mine ID: 189

Map ID: N9

CERCLIS: NNN000908989

Navajo Abandoned Mine Land Reclamation Program: NA-0509A

Local name / Aliases: None

Chapter and local area: Red Mesa Chapter

County: Apache **State:** Arizona

Lat/Long: 36.858696105 N / -109.451061066 W

Nearby road and highway: Highway 160 **Local Post Office:** Red Mesa

Surface Land Status: check one or more and provide ownership and contact information below

| | | | |
|----------------------------|-------------------------------------|------------------------|--------------------------|
| Tribal Trust Land | <input checked="" type="checkbox"/> | Public lands | <input type="checkbox"/> |
| Private | <input type="checkbox"/> | Tribal Fee Land | <input type="checkbox"/> |
| Bureau of Land Mgmt | <input type="checkbox"/> | Allotment | <input type="checkbox"/> |
| State | <input type="checkbox"/> | Fee land | <input type="checkbox"/> |

Subsurface Mineral Rights:

No information on subsurface mineral rights ownership was found in the EPA/AUM Database.

Claim and operator information:

The mine site surface land status is classified as Tribal Trust Land. No other historical ownership / lease information was identified in the EPA/AUM database.

Number of residential structures within 200 feet of mine: None

Estimated volume of mine waste onsite: None

Part II Summary of radiological readings

Highest gamma radiation measurement:

36,145 counts per minute (cpm)

Describe any other radiological measurements:

A total of 1,772 gamma radiation measurements were collected from the mine site, ranging from 5,248 cpm to 36,145 cpm. Measurements collected in the vicinity of the covered former waste pile area were found at levels up to approximately 30,000 cpm. The measurements are represented in Figures 1 and 2.

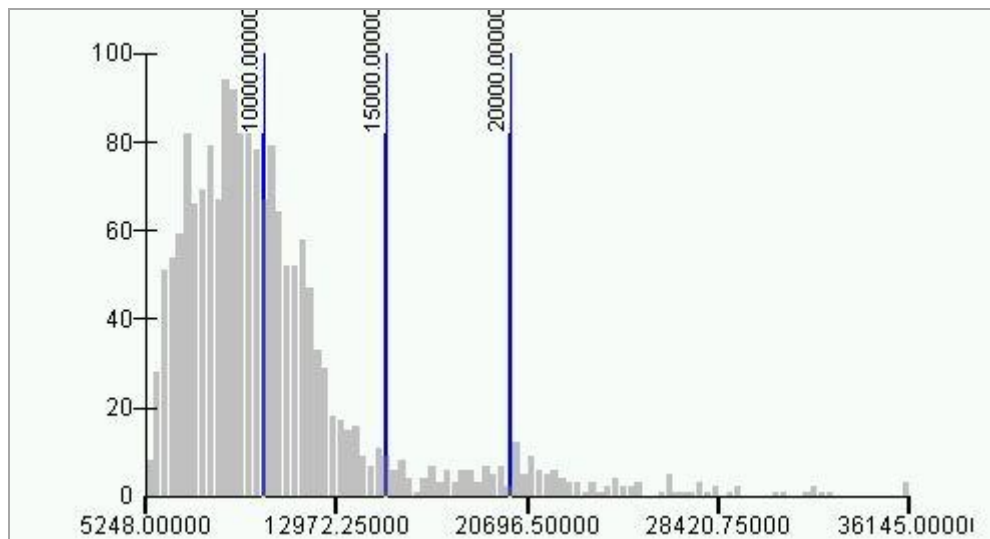
Background Locations

#1 6,955 cpm

Average background = 6,955 cpm

Distribution Chart and Statistics:

The following chart and statistics were generated by ESRI ArcGIS 9.3.1, and show the general distribution of the site gamma radiation measurements. The horizontal X axis represents the gamma radiation reading levels in cpm (lowest levels to the left). The vertical Y axis represents the frequency of each gamma radiation level.



| | |
|---------------------|----------------|
| Count: | 1772 |
| Minimum: | 5248.00000 |
| Maximum: | 36145.00000 |
| Sum: | 18541526.00000 |
| Mean: | 10463.61512 |
| Median: | 9398.50000 |
| Standard Deviation: | 4336.37360 |

Part III Status of Reclamation and Mine Waste

The following information was obtained from the Navajo Abandoned Mine Land Reclamation Program (NAMLRP) Point Features Database:

NAMLRP Status of the mine site: Reclaimed : Yes Waste Pile onsite : Yes

NAMLRP Project Number: NA-0509A

NAMLRP Mine features: 1 Rim Strip / Pit

The following information was obtained from field observations collected during the 2010 site screening:

Provide description and status of all mine sites and features at site. Include all waste piles, adits, pits and other features, and indicate whether they are open, closed, covered, capped, buried or unreclaimed. Indicate approximate size, shape and extent, including description of any reclamation caps. Note condition of all caps.

Observed reclamation work and status:

Adits

None

Waste Piles

None

Pits

None

Shafts

None

Other Debris and Mine Features

According to Navajo AML (Carl Holiday), a former waste pile was covered, immediately E of site boundary, 30' x 30' area

Part IV

Site observations and Environs

Observed Structures: list number of and describe human habitation status of structures at the following distances from mine:

0 to 200 feet: None

200 feet to 0.25 mile: None

Observed Public or commercial structure: list and describe all schools, clinics, Chapter Houses, places of business and any other structure used by members of the community at the following distances:

0 to 200 feet: None

200 feet to 0.25 mile: None

Levels measured around the perimeter(s) of the identified structure(s):

None

Observed water sources: list the number and type of wells and surface water sources that are potentially used for human consumption at the following distances from the mine:

0 to 0.25 miles: Windmill well immediately S of site boundary

0.25 miles to 4 miles: None

Sensitive environments: note and describe all sensitive environments located within visible range of the mine site, including: wetlands, endangered species, habitats and approximate locations of sites that may be under protection of the government of the Navajo Nation.

None

Known Site History: include information from interviews with Chapter officials and residents. Note information on mine ownership, type of mining operation, period of operation, known amount of production, and any other information as provided.

NA-0509A mine consists of an area of 3,979.67 m². The mine was not identified as ever being operational. No other historical information or any additional ownership / lease information was identified in the EPA/AUM database.

Part V Response Action Summary

Site Name(s): NA-0509A **Chapter:** Red Mesa

Decision Criteria

Is there an unreclaimed waste pile at the site? No

At what distance from the waste pile is the nearest residential structure located? None

At what distances from the waste pile are there potential drinking water sources? None

Is there a reclamation cap or sealed adit in place at the site? Yes

Is the cap/seal functionally intact? Yes

Is the cap/seal sufficiently degraded to create a concern about releases? No

At what distance from the cap/seal is the nearest domestic structure located? 0.3 miles

At what distance from the cap/seal is the nearest domestic drinking water source? 400 feet

Summary of emergency response factors

None

Summary hazard ranking system factors

None

Summary of reclamation factors

Covered waste pile, immediately E of site boundary, 30' x 30'

Part VI Photos



Photo 1. NA-0509A site, former waste pile area



Photo 2. NA-0509A site, taken from base of windmill well

Part VII Contacts Reports and Information

Name: Stanley Edison (928) 871-6861

Eugene Esplain (928) 871-7331

Title or official role (if any) Navajo EPA Superfund Program

Address PO Box 2946, Window Rock, AZ 86515

Information provided Lead Regulatory Agency

Name: Carl Holiday choliday@frontiernet.net

Title or official role (if any) Navajo AML – Health Physicist

Address Navajo AML – Shiprock Office

Information provided Reclamation history

Name _____

Title or official role (if any) _____

Telephone number _____

Information provided _____

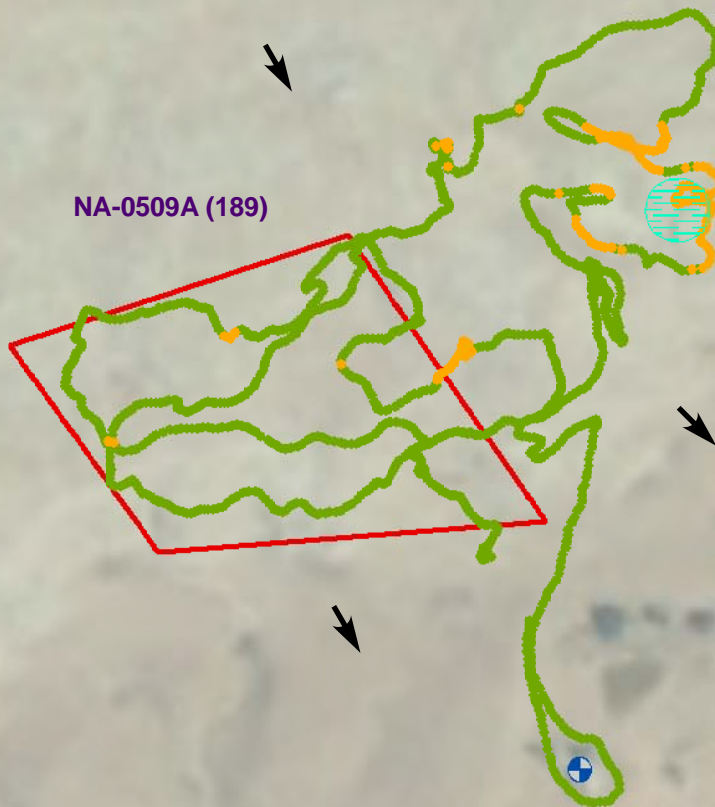
Name _____

Title or official role (if any) _____

Telephone number _____

Information provided _____

**Figure 1 - Gamma Radiation Measurements, Above Two Times Background
NA-0509A (189)
Red Mesa Chapter, Navajo Nation**



Legend





Gamma Radiation Measurements

- < 2X Background
- > 2X Background

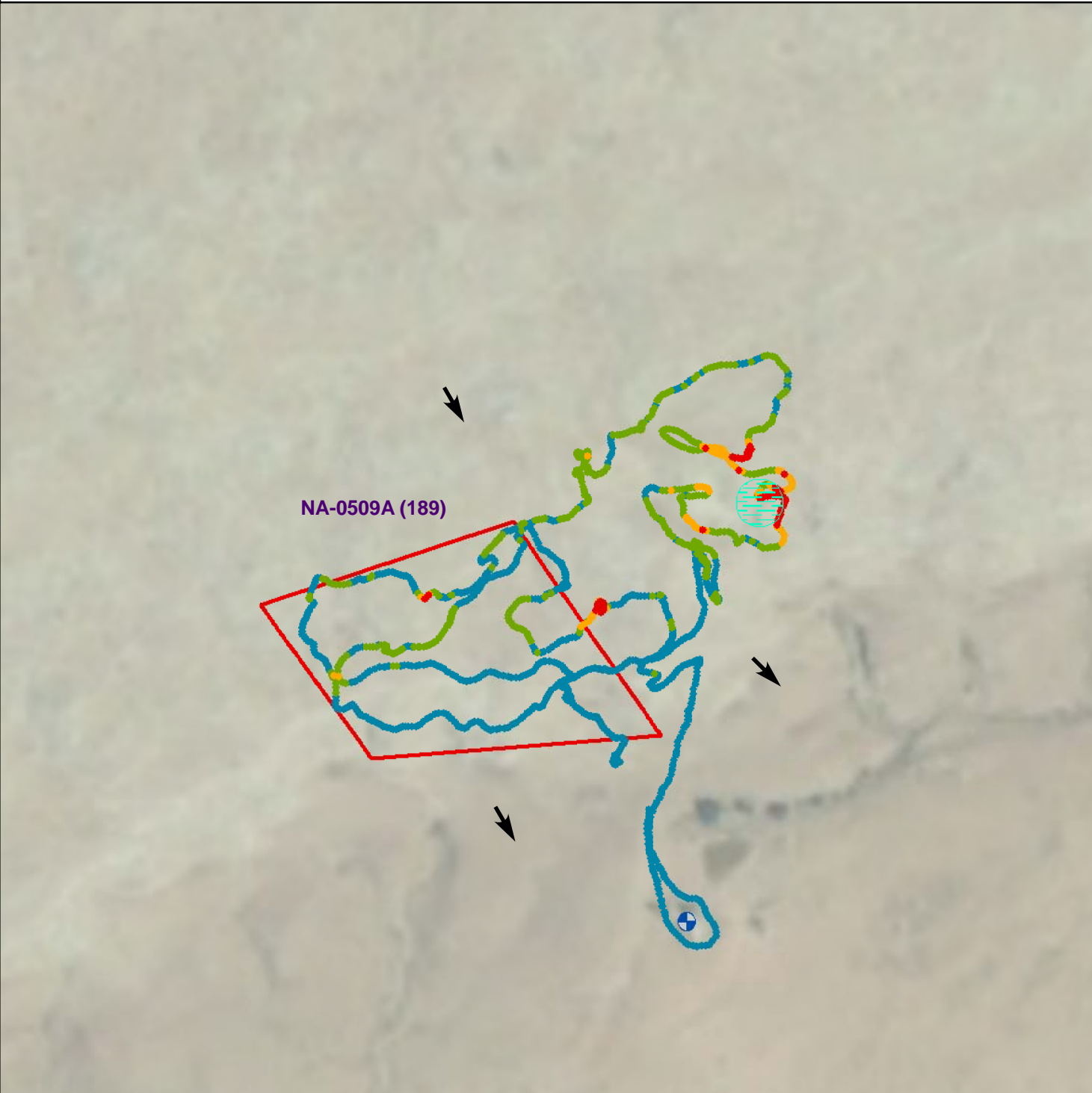
Gamma survey conducted 06/2010
Measured as counts per minute (cpm)

Average background = 6,955 cpm

- ➔ General Direction Down-Slope
- ▭ Mine Claim Boundaries
- ▨ Observed Reclamation Cap
- ⊕ Observed Well

**Figure 2 - Gamma Radiation Measurements
NA-0509A (189)
Red Mesa Chapter, Navajo Nation**



Legend

Gamma Radiation Measurements

- 0 - 10,000
- 10,000 - 15,000
- 15,000 - 20,000
- 20,000 - 50,000
- 50,000 - 100,000
- > 100,000

- ➔ General Direction Down-Slope
- ▭ Mine Claim Boundaries
- ▨ Observed Reclamation Cap
- ⊕ Observed Well

**Gamma survey conducted 06/2010
Measured as counts per minute (cpm)**

Average background 7,749 cpm

