

Navajo Abandoned Uranium Mine

Site Screen Report

This form is for use at the site of abandoned uranium mines (AUM) located on Navajo Nation lands. Applicable sites include all mine and mine features that have or have not undergone reclamation by the Navajo Abandoned Mine Lands Reclamation Program, including features, adits, pits and waste piles. Applicable sites also include all AUM sites listed in the USEPA CERCLIS database, all sites listed in the 2008 AUM GIS Report issued by USACOE and USEPA, all AUM sites on allotment lands associated with the Navajo Nation, and any and all AUM sites not listed in any database located on Navajo lands. Reconnaissance of any sites located on lands adjacent to Navajo lands that may be impacting Navajo lands will need to be coordinated with the authorities appropriate to those lands.

The purpose of the form is to ascertain the status and location of the identified AUM site, and record all immediate site information associated with the mine site. Decisions and recommendations on what additional steps are needed will be provided on a separate document.

Mine Name: Sam Charlie No. 1
Mine ID: 244

Navajo AUM North Central Region

Prepared by:

Weston Solutions, Inc.

Contract: W91238-06-F-0083

20074.063.039.0020

April 2012

Part I Site Identification, Location and Status

Site Names and ID numbers as applicable

Mine ID: 244

Map ID: NC60

CERCLIS: NNN000909264

Navajo Abandoned Mine Land Reclamation Program: NA-0235

Local name / Aliases: Sam Charlie #1; Koley Black #1

Chapter and local area: Kayenta

County: Navajo

State: AZ

Lat/Long: 36.898170688 N / -110.060968737 W

Nearby road and highway: Indian Route 42

Local Post Office: Oljato, AZ

Surface Land Status: check one or more and provide ownership and contact information below

Tribal Trust Land

Public lands

Private

Tribal Fee Land

Bureau of Land Mgmt

Allotment

State

Fee land

Subsurface Mineral Rights:

No information on subsurface mineral rights ownership was found in the EPA/AUM Database.

Claim and operator information:

Historical documents identified the operator of the mine in 1949 as Koley Black, in 1952 as Atomic Energy Commission, in 1952 as Sam Charlie, and from 1952 to 1953 as A.F. Allen and James E. Hunt. No additional historical ownership / lease information was identified in the EPA / AUM database.

Number of residential structures within 200 feet of mine: None

Part II Summary of Radiological Readings

Mine ID: 244

Highest gamma radiation measurement: 64,504 counts per minute (cpm)

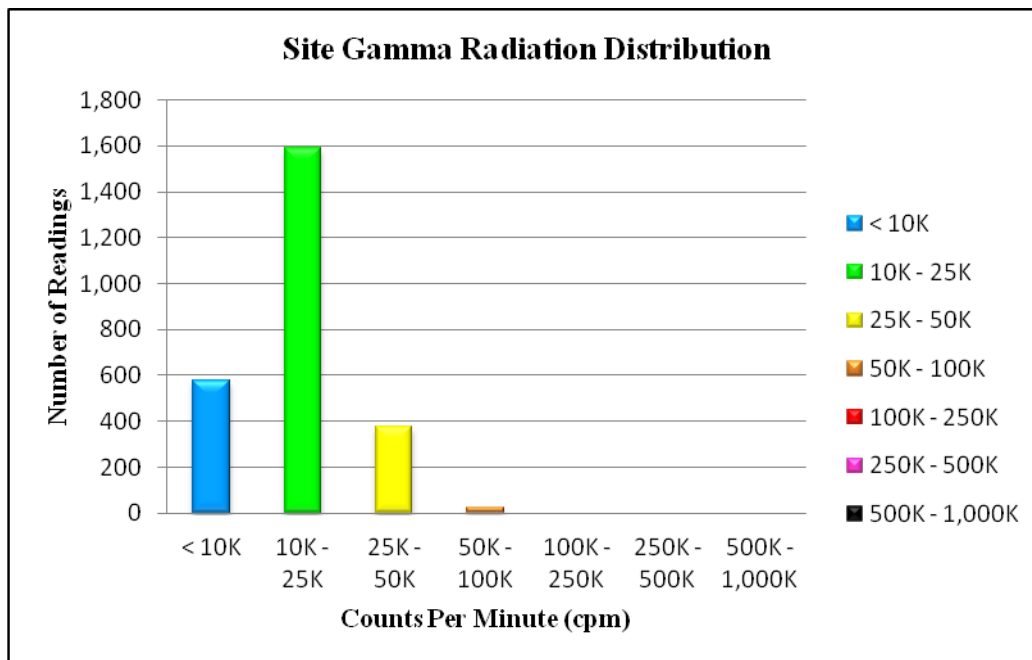
Background Average: 7,097 cpm **Two Times Background:** 14,194 cpm

Describe any other radiological measurements:

A total of 2,564 gamma radiation measurements were collected from the mine site, ranging from 5,590 cpm to 64,504 cpm. Maximum levels of approximately 60,000 cpm were found in the vicinity of the waste rock and 30,000 cpm were found in the tailings area. The measurements are represented in Figures 1 and 2.

Distribution Chart and Statistics:

Site Gamma Radiation Statistics	
Number of Readings	2,564
Minimum (cpm)	5,590
Maximum (cpm)	64,504
Mean (cpm)	16,443
Median (cpm)	13,445
Standard Deviation	8,652



Part III Status of Reclamation and Mine Waste

Mine ID: 244

The following information was obtained from the Navajo Abandoned Mine Land Reclamation Program (NAMLRP) Point Features Database:

NAMLRP Status of the mine site: Reclaimed: Yes Waste Pile onsite: No

NAMLRP Project Number: NA-0235

NAMLRP Mine features: 2 Portals

The following information was obtained from field observations collected during the 2011 site screening:

Provide description and status of all mine sites and features at site. Include all waste piles, adits, pits and other features, and indicate whether they are open, closed, covered, capped, buried or unreclaimed. Indicate approximate size, shape and extent, including description of any reclamation caps. Note condition of all caps.

Observed reclamation work and status:

Adits:

None Observed

Waste Piles:

Waste pile: 12' diameter x 5' high, near berm, light brown, rocky sand

Pits:

None Observed

Shafts:

None Observed

Other Debris and Mine Features:

Possible tailings, extending downgradient in northeast direction, light brown sand with larger rocks, berm area west of tailings

Part IV Site Observations and Environs

Observed Residential Structures (number and human habitation status of structures at the following distances from the mine site):

0 to 200 feet: None Observed

200 feet to 0.25 mile: None Observed

Observed Public or Commercial Structures (schools, clinics, Chapter Houses, places of business and any other structures used by members of the community at the following distances from the mine site):

0 to 200 feet: None observed

200 feet to 0.25 mile: None observed

Levels measured around the perimeter(s) of the identified structure(s):

None

Observed Water Sources (number and type of wells and surface water sources that are potentially used for human consumption at the following distances from the mine site):

0 to 0.25 miles: None Observed

0.25 miles to 4 miles: None Observed

Sensitive Environments (all sensitive environments located within visible range of the mine site, including: wetlands, endangered species, habitats and approximate locations of sites that may be under protection of the government of the Navajo Nation):

Site is located within Monument Valley Tribal Park

Known Site History (information from interviews with Chapter officials and residents and database review, includes: mine ownership, type of mining operation, period of operation, known amount of production, and any other information provided):

The Sam Charlie No. 1 mine claim consists of an area of 6,999 m². The mine was identified as being operational in 1953. While operational, the mine had a total reported production volume of 5 tons. No additional historical ownership / lease information was identified in the EPA / AUM database.

Part V Response Action Summary

Summary of Evaluation Factors:

Accessibility:

Was the mine easily accessible to potential human activity?

Yes

Radiological Measurements:

Were any gamma radiation measurements collected at the mine greater than two times the site-specific background levels?

Yes

Waste Piles:

Were any unreclaimed waste piles observed at the mine with gamma radiation measurements greater than two times the site-specific background levels?

Yes

Structures:

Were any structures observed within 200 feet of the mine?

No

Potential Drinking Water Sources:

Were any potential drinking water sources observed within 4 miles of the mine?

No

Reclamation:

Was the mine reported to be previously reclaimed, or did the mine appear to be reclaimed?

Yes

Part VI Photos







Photo 3

Mine Site #244

Part VII Contact Reports and Information

Name: Eugene Esplain

Title or official role (if any): Navajo EPA Superfund Program

Telephone number: (928) 871-7331

Address: PO Box 2946, Window Rock, AZ 86515

Information provided: Lead Regulatory Agency

Name: _____

Title or official role (if any): _____

Telephone number: _____

Address: _____

Information provided: _____

Name: _____

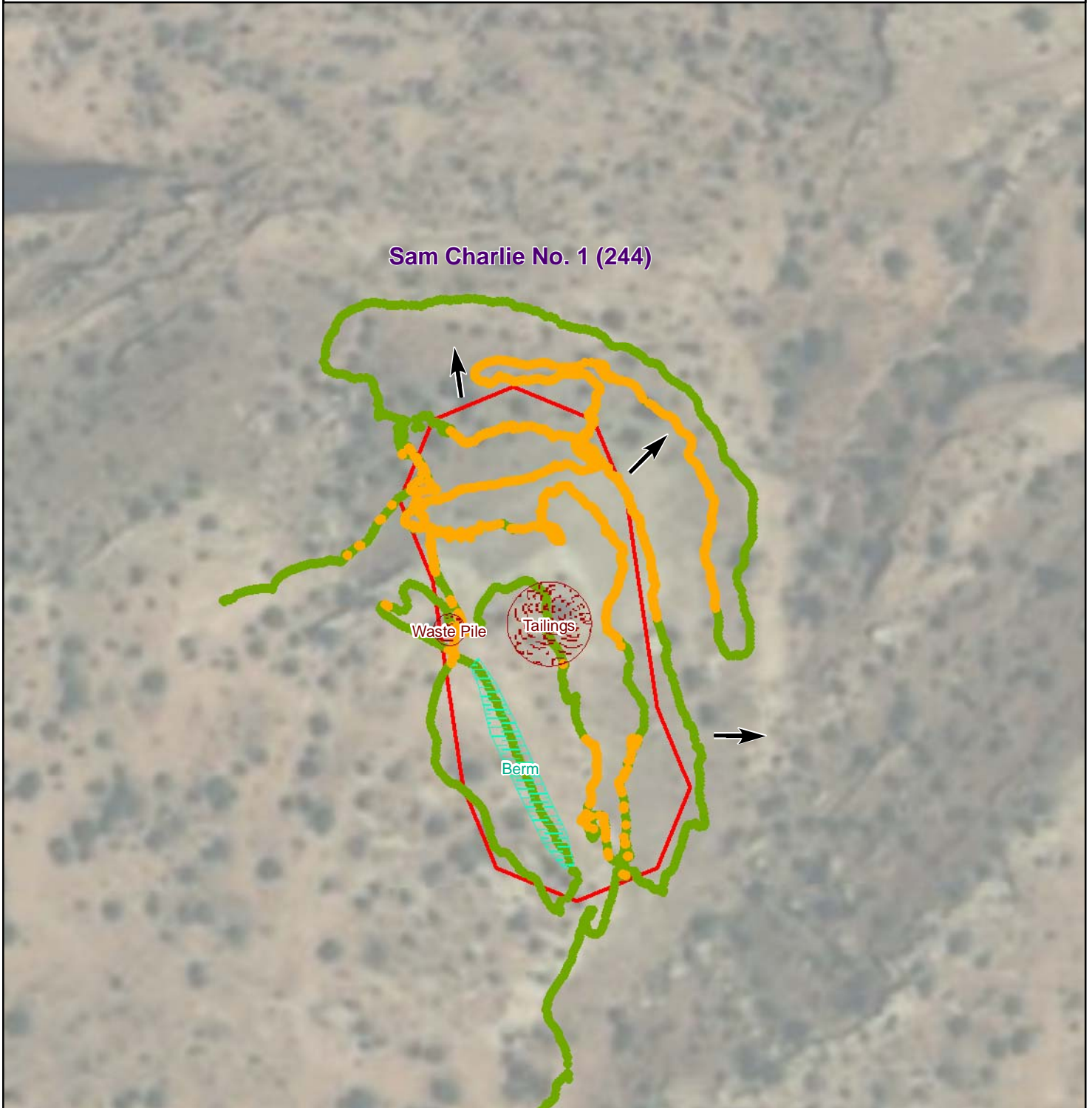
Title or official role (if any): _____

Telephone number: _____

Address: _____

Information provided: _____

**Figure 1 - Gamma Radiation Measurements, Above Two Times Background
 Sam Charlie No. 1 (244)
 Kayenta Chapter, Navajo Nation**



Gamma Radiation Measurements

- < 2X Background
- > 2X Background

Measured as counts per minute (cpm)

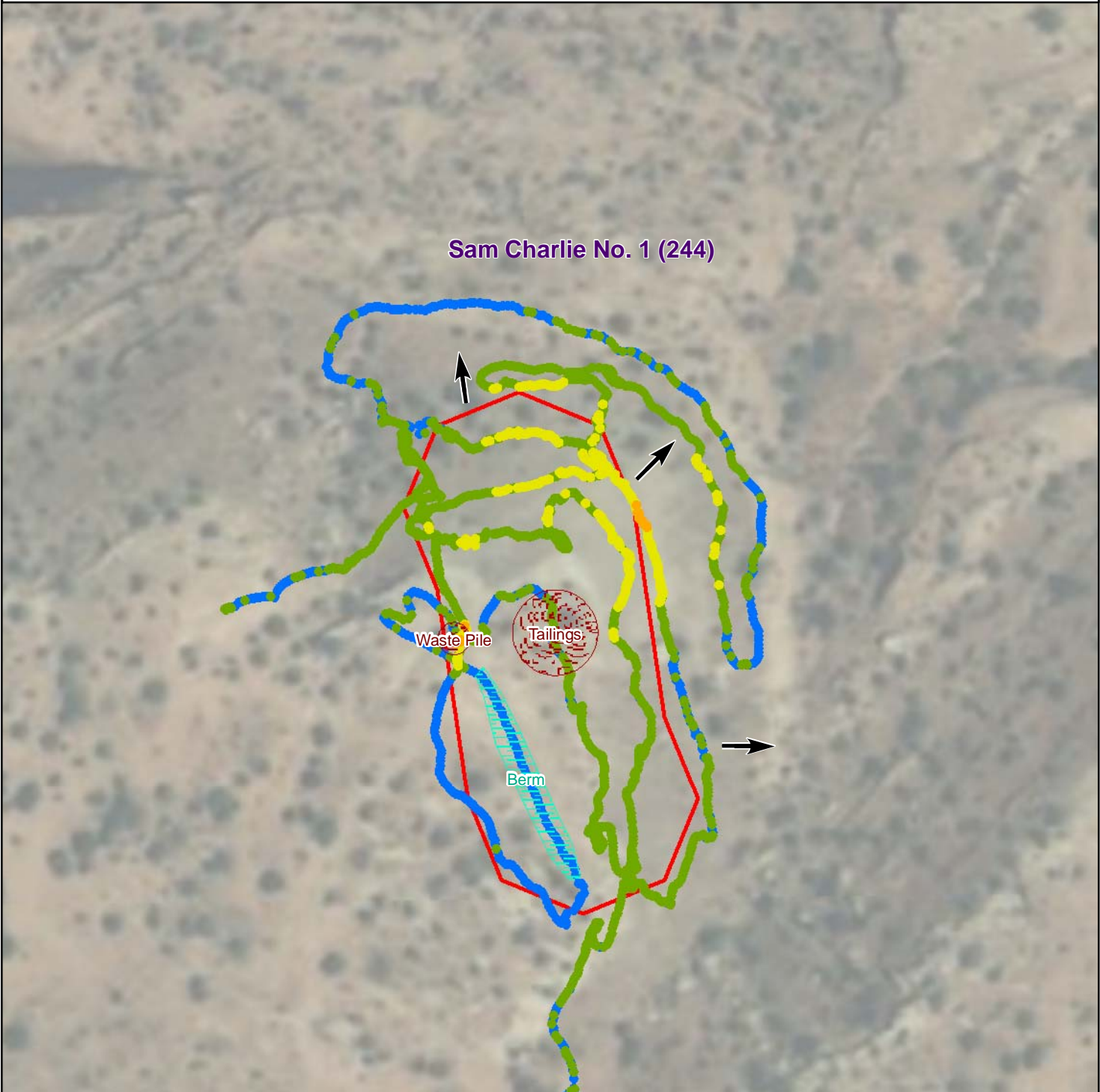
Average background 7,097 cpm

- Mine Site Boundary
- General Slope Direction
- Observed Reclamation Feature
- Observed Waste Rock
- Observed Structure
- Observed Adit

0 100 Feet

WESTON SOLUTIONS

**Figure 2 - Gamma Radiation Measurements
Sam Charlie No. 1 (244)
Kayenta Chapter, Navajo Nation**



Gamma Radiation Measurements

- 0 - 10,000 cpm
- 10,000 - 25,000 cpm
- 25,000 - 50,000 cpm
- 50,000 - 100,000 cpm
- 100,000 - 250,000 cpm
- 250,000 - 500,000 cpm
- 500,000 - 1,000,000 cpm

- ▭ Mine Site Boundary
- ➔ General Slope Direction
- ▨ Observed Reclamation Feature
- ▨ Observed Waste Rock
- 🏠 Observed Structure
- ➡ Observed Adit

Average background 7,097 cpm

Measured as counts per minute (cpm)

