

Navajo Abandoned Uranium Mine

Site Screen Report

This form is for use at the site of abandoned uranium mines (AUM) located on Navajo Nation lands. Applicable sites include all mine and mine features that have or have not undergone reclamation by the Navajo Abandoned Mine Lands Reclamation Program, including features, adits, pits and waste piles. Applicable sites also include all AUM sites listed in the USEPA CERCLIS database, all sites listed in the 2008 AUM GIS Report issued by USACOE and USEPA, all AUM sites on allotment lands associated with the Navajo Nation, and any and all AUM sites not listed in any database located on Navajo lands. Reconnaissance of any sites located on lands adjacent to Navajo lands that may be impacting Navajo lands will need to be coordinated with the authorities appropriate to those lands.

The purpose of the form is to ascertain the status and location of the identified AUM site, and record all immediate site information associated with the mine site. Decisions and recommendations on what additional steps are needed will be provided on a separate document.

Mine Name: Skyline

Mine ID: 254

Navajo AUM North Central Region

Prepared by:

Weston Solutions, Inc.

Contract: W91238-06-F-0083

20074.063.039.0020

April 2012

Part I Site Identification, Location and Status

Site Names and ID numbers as applicable

Mine ID: 254

Map ID: NC23

CERCLIS: NNN000909273

Navajo Abandoned Mine Land Reclamation Program: NA-0212

Local name / Aliases: Utah No. 1 Lease; Skyline Mine - East; West; and North; Skyline Mine

Chapter and local area: Oljato

County: San Juan

State: UT

Lat/Long: 37.0205870637 N / -110.232474615 W

Nearby road and highway: Indian Route 6420 **Local Post Office:** Oljato, AZ

Surface Land Status: check one or more and provide ownership and contact information below

Tribal Trust Land	<input checked="" type="checkbox"/>	Public lands	<input type="checkbox"/>
Private	<input type="checkbox"/>	Tribal Fee Land	<input type="checkbox"/>
Bureau of Land Mgmt	<input type="checkbox"/>	Allotment	<input type="checkbox"/>
State	<input type="checkbox"/>	Fee land	<input type="checkbox"/>

Subsurface Mineral Rights:

No information on subsurface mineral rights ownership was found in the EPA/AUM Database.

Claim and operator information:

Historical documents identified the operator of the mine in 1944 as Carroll and Shumway, from 1949 to 1950 as Morgan Neilson, in 1950 as Barney Cockburn, from 1951 to 1955 as Archie Garwood and R.C. Gerlach (Garwood and Gerlach Mining Company), in 1956 as Jimmie Goodman, and from 1960 to 1963 as A & B Mining Company. No additional historical ownership / lease information was identified in the EPA / AUM database.

Number of residential structures within 200 feet of mine: None

Part II Summary of Radiological Readings

Mine ID: 254

Highest gamma radiation measurement: 999,960 counts per minute (cpm)

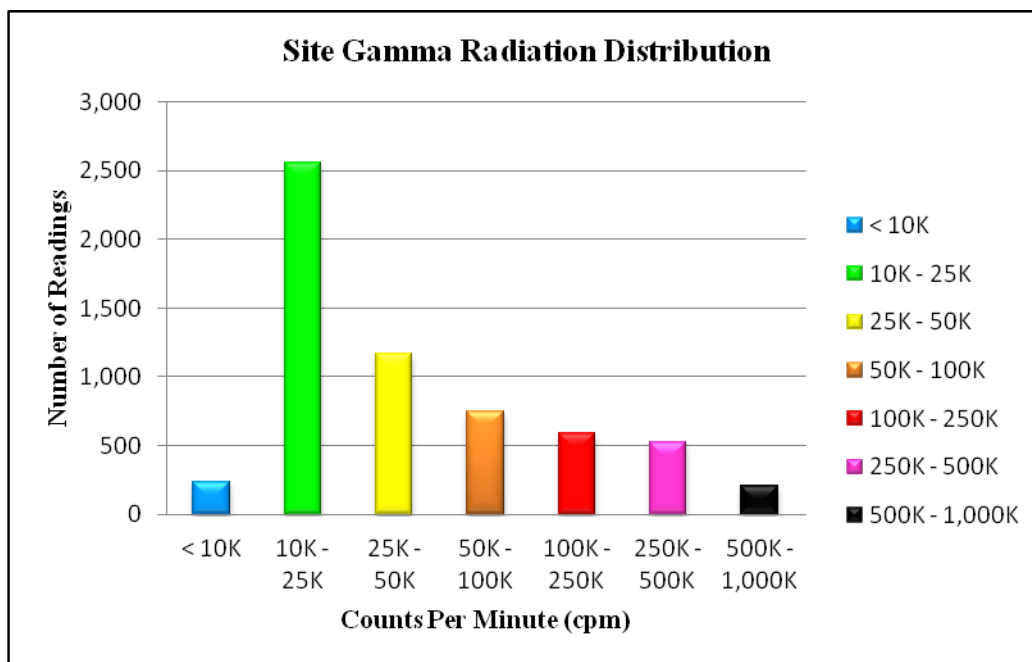
Background Average: 10,327 cpm **Two Times Background:** 20,654 cpm

Describe any other radiological measurements:

A total of 6,031 gamma radiation measurements were collected from the mine site, ranging from 5,897 cpm to 999,960 cpm. Maximum levels of approximately 1,000,000 cpm were found near the adits. The measurements are represented in Figures 1 and 2.

Distribution Chart and Statistics:

Site Gamma Radiation Statistics	
Number of Readings	6,031
Minimum (cpm)	5,897
Maximum (cpm)	999,960
Mean (cpm)	95,827
Median (cpm)	28,761
Standard Deviation	157,613



Part III Status of Reclamation and Mine Waste

Mine ID: 254

The following information was obtained from the Navajo Abandoned Mine Land Reclamation Program (NAMLRP) Point Features Database:

NAMLRP Status of the mine site: Reclaimed: Yes Waste Pile onsite: Yes

NAMLRP Project Number: NA-0212

NAMLRP Mine features: 2 Portals

The following information was obtained from field observations collected during the 2011 site screening:

Provide description and status of all mine sites and features at site. Include all waste piles, adits, pits and other features, and indicate whether they are open, closed, covered, capped, buried or unreclaimed. Indicate approximate size, shape and extent, including description of any reclamation caps. Note condition of all caps.

Observed reclamation work and status:

Adits:

2 adits, concrete cinderblock sealed

Waste Piles:

Waste rock down cliffside, below adits

Pits:

None Observed

Shafts:

None Observed

Other Debris and Mine Features:

Waste rock partially removed to repository, built by US EPA in 2011, immediately south of the site

Part IV Site Observations and Environs

Observed Residential Structures (number and human habitation status of structures at the following distances from the mine site):

0 to 200 feet: None Observed

200 feet to 0.25 mile:

Observed Public or Commercial Structures (schools, clinics, Chapter Houses, places of business and any other structures used by members of the community at the following distances from the mine site):

0 to 200 feet: None observed

200 feet to 0.25 mile: None observed

Levels measured around the perimeter(s) of the identified structure(s):

Background Levels

Observed Water Sources (number and type of wells and surface water sources that are potentially used for human consumption at the following distances from the mine site):

0 to 0.25 miles: None Observed

0.25 miles to 4 miles: 1.5 mi SE - Well Filling Station (Gouldings); 2 mi SE - Reservoir (Gouldings); 3 mi W - Water Tank (224)

Sensitive Environments (all sensitive environments located within visible range of the mine site, including: wetlands, endangered species, habitats and approximate locations of sites that may be under protection of the government of the Navajo Nation):

None observed

Known Site History (information from interviews with Chapter officials and residents and database review, includes: mine ownership, type of mining operation, period of operation, known amount of production, and any other information provided):

The Skyline mine claim consists of an area of 58,569 m². The mine was identified as being operational from 1944 to 1962. While operational, the mine had a total reported production volume of 5,090 tons. No additional historical ownership / lease information was identified in the EPA / AUM database.

Part V Response Action Summary

Summary of Evaluation Factors:

Accessibility:

Was the mine easily accessible to potential human activity?

Yes

Radiological Measurements:

Were any gamma radiation measurements collected at the mine greater than two times the site-specific background levels?

Yes

Waste Piles:

Were any unreclaimed waste piles observed at the mine with gamma radiation measurements greater than two times the site-specific background levels?

Yes

Structures:

Were any structures observed within 200 feet of the mine?

No

Potential Drinking Water Sources:

Were any potential drinking water sources observed within 4 miles of the mine?

Yes

Reclamation:

Was the mine reported to be previously reclaimed, or did the mine appear to be reclaimed?

Yes

Part VI Photos



Photo 1

Mine Site #254



Photo 2

Mine Site #254



Photo 3

Mine Site #254



Photo 4

Mine Site #254 – EPA repository in distance



Photo 5

Mine Site #254 – Bermed area



Photo 6

Mine Site #254







Photo 9

Mine Site #254 – Downslope waste



Photo 10

Mine Site #254 - Adits



Photo 11

Mine Site #254 - Adits



Photo 12

Mine Site #254 – Capped benches



Photo 13

Mine Site #254 - Stainins



Photo 14

Mine Site #254 - Slope



Photo 15

Mine Site #254 - Slope



Photo 16

Mine Site #254 – EPA repository area



Photo 17 | Mine Site #254 – Vault at corner of repository



Photo 18 | Mine Site #254

Part VII Contact Reports and Information

Name: Eugene Esplain

Title or official role (if any): Navajo EPA Superfund Program

Telephone number: (928) 871-7331

Address: PO Box 2946, Window Rock, AZ 86515

Information provided: Lead Regulatory Agency

Name: _____

Title or official role (if any): _____

Telephone number: _____

Address: _____

Information provided: _____

Name: _____

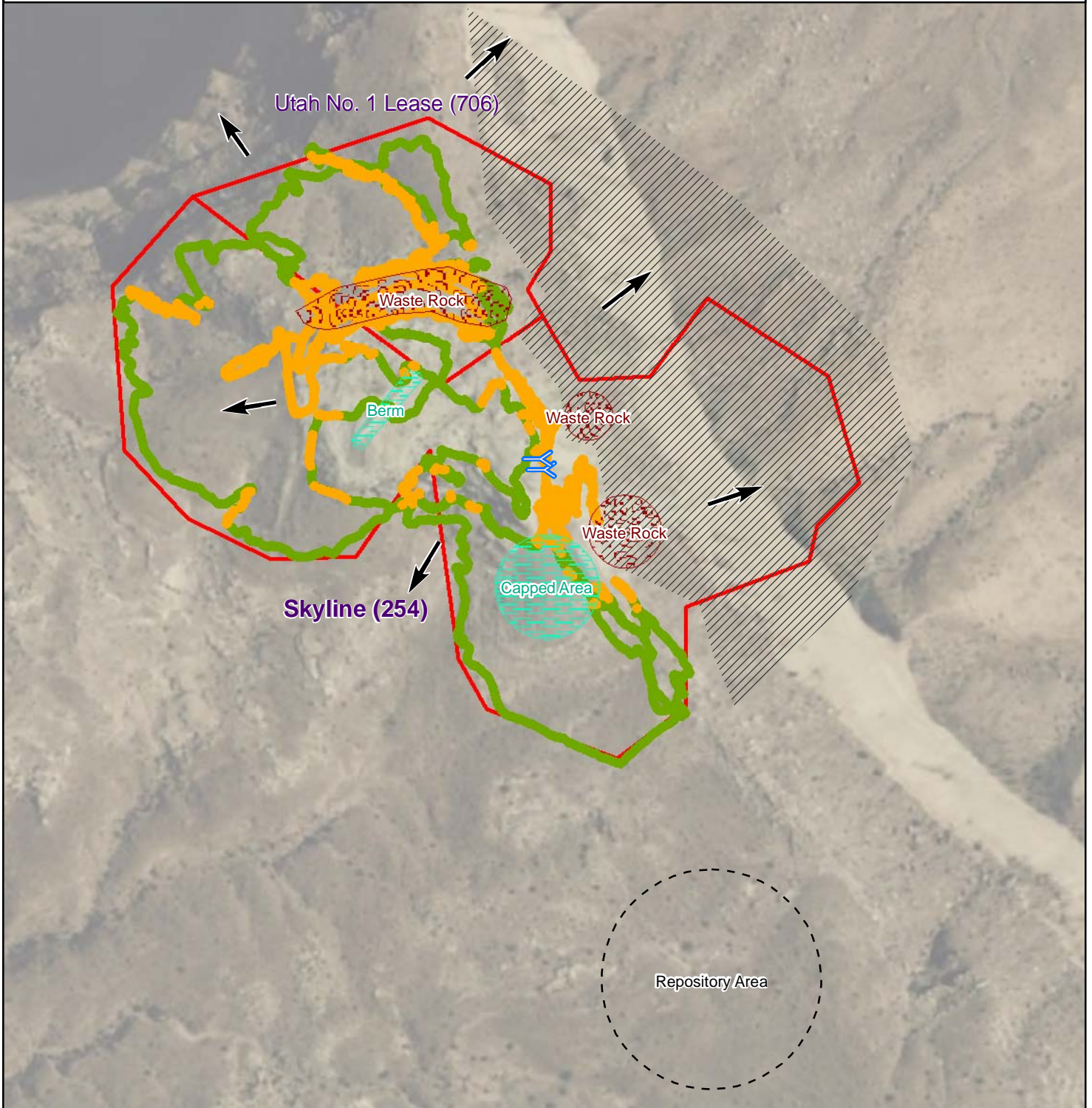
Title or official role (if any): _____

Telephone number: _____

Address: _____

Information provided: _____

**Figure 1 - Gamma Radiation Measurements, Above Two Times Background
Skyline (254)
Oljato Chapter, Navajo Nation**



Gamma Radiation Measurements

- < 2X Background
- > 2X Background

Measured as counts per minute (cpm)

Average background 10,327 cpm

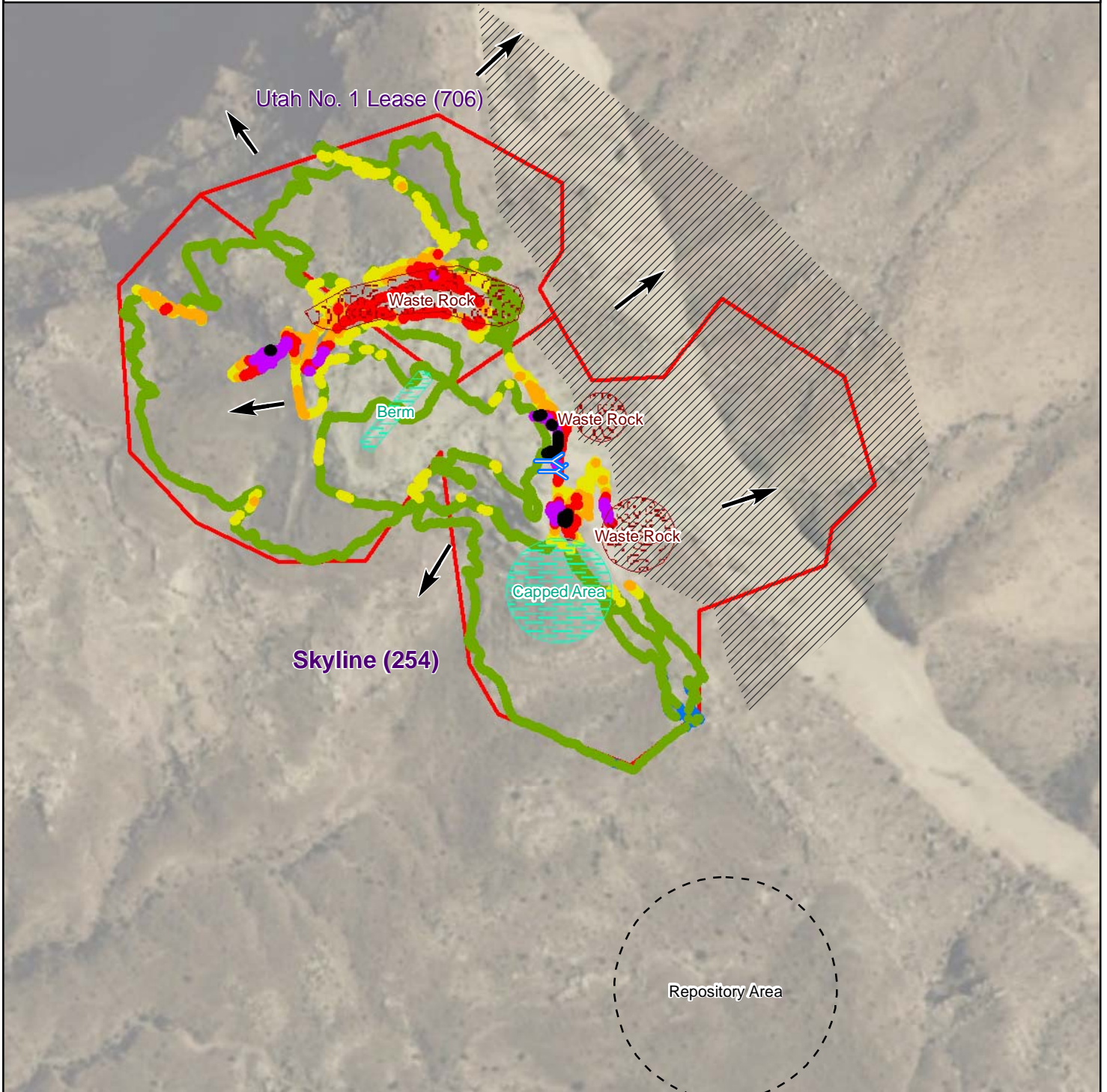
- Mine Site Boundary
- General Slope Direction
- Observed Reclamation Feature
- Observed Waste Rock
- > Observed Adit







**Figure 2 - Gamma Radiation Measurements
Skyline (254)
Oljato Chapter, Navajo Nation**



Gamma Radiation Measurements

- 0 - 10,000 cpm
- 10,000 - 25,000 cpm
- 25,000 - 50,000 cpm
- 50,000 - 100,000 cpm
- 100,000 - 250,000 cpm
- 250,000 - 500,000 cpm
- 500,000 - 1,000,000 cpm

- ▭ Mine Site Boundary
- ➔ General Slope Direction
- ▨ Observed Reclamation Feature
- ▨ Observed Waste Rock
- ↔ Observed Adit

0 300 Feet

Average background 10,327 cpm Measured as counts per minute (cpm)

