

Navajo Abandoned Uranium Mine

Site Screen Report

This form is for use at the site of abandoned uranium mines (AUM) located on Navajo Nation lands. Applicable sites include all mine and mine features that have or have not undergone reclamation by the Navajo Abandoned Mine Lands Reclamation Program, including features, adits, pits and waste piles. Applicable sites also include all AUM sites listed in the USEPA CERCLIS database, all sites listed in the 2008 AUM GIS Report issued by USACOE and USEPA, all AUM sites on allotment lands associated with the Navajo Nation, and any and all AUM sites not listed in any database located on Navajo lands. Reconnaissance of any sites located on lands adjacent to Navajo lands that may be impacting Navajo lands will need to be coordinated with the authorities appropriate to those lands.

The purpose of the form is to ascertain the status and location of the identified AUM site, and record all immediate site information associated with the mine site. Decisions and recommendations on what additional steps are needed will be provided on a separate document.

East Mesa Mines AUM Site

Navajo AUM Northern Region

Prepared by:

Weston Solutions, Inc.

Contract: W91238-06-F-0083

12767.063.496.1111

March 2010

Navajo Abandoned Uranium Mine

Site Screen Report

This form is for use at the site of abandoned uranium mines (AUM) located on Navajo Nation lands. Applicable sites include all mine and mine features that have or have not undergone reclamation by the Navajo Abandoned Mine Lands Reclamation Program, including features, adits, pits and waste piles. Applicable sites also include all AUM sites listed in the USEPA CERCLIS database, all sites listed in the 2008 AUM GIS Report issued by USACOE and USEPA, all AUM sites on allotment lands associated with the Navajo Nation, and any and all AUM sites not listed in any database located on Navajo lands. Reconnaissance of any sites located on lands adjacent to Navajo lands that may be impacting Navajo lands will need to be coordinated with the authorities appropriate to those lands.

The purpose of the form is to ascertain the status and location of the identified AUM site, and record all immediate site information associated with the mine site. Decisions and recommendations on what additional steps are needed will be provided on a separate document.

Cov192 AUM Site

Navajo AUM Northern Region

Prepared by:

Weston Solutions, Inc.

Contract: W91238-06-F-0083

12767.063.496.1111

March 2010

Part I Site Identification, Location and Status

Site Names and ID numbers as applicable

Mine ID: 439

Map ID: N99

CERCLIS: NNN000908896

Navajo Abandoned Mine Land Reclamation Program: None

Local name / Aliases: None

Chapter and local area: Red Valley Chapter

County: Apache

State: Arizona

Lat/Long: 36.729183000 N / -109.210528000 W

Nearby road and highway: Indian Route 332 **Local Post Office:** Red Rock, AZ

Surface Land Status: check one or more and provide ownership and contact information below

Tribal Trust Land	<input checked="" type="checkbox"/>	Public lands	<input type="checkbox"/>
Private	<input type="checkbox"/>	Tribal Fee Land	<input type="checkbox"/>
Bureau of Land Mgmt	<input type="checkbox"/>	Allotment	<input type="checkbox"/>
State	<input type="checkbox"/>	Fee land	<input type="checkbox"/>

Subsurface Mineral Rights:

No information on subsurface mineral rights ownership was found in the EPA/AUM Database.

Claim and operator information:

The mine site surface land status is classified as Tribal Trust Land. No other historical ownership / lease information was identified in the EPA/AUM database.

Number of residential structures within 200 feet of mine:

None

Estimated volume of mine waste onsite:

None

Part II Summary of radiological readings

Highest gamma radiation measurement:

14,210 counts per minute (cpm)

Describe any other radiological measurements:

A total of 1,242 gamma radiation measurements were collected from the mine site, ranging from 7,751 cpm to 14,210 cpm. The majority of the site was inaccessible due to steep grades. The measurements are represented in Figures 1 and 2.

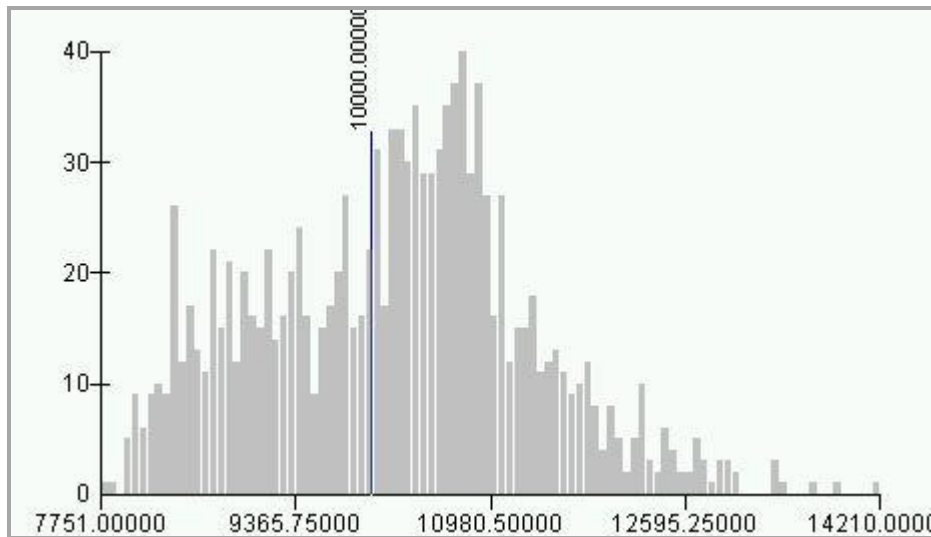
Background Locations

#1 8,845 cpm

Average background = 8,845 cpm

Distribution Chart and Statistics:

The following chart and statistics were generated by ESRI ArcGIS 9.3.1, and show the general distribution of the site gamma radiation measurements. The horizontal X axis represents the gamma radiation reading levels in cpm (lowest levels to the left). The vertical Y axis represents the frequency of each gamma radiation level.



Count:	1242
Minimum:	7751.00000
Maximum:	14210.00000
Sum:	12653383.00000
Mean:	10187.90902
Median:	10276.50000
Standard Deviation:	1119.03447

Part III Status of Reclamation and Mine Waste

The following information was obtained from the Navajo Abandoned Mine Land Reclamation Program (NAMLRP) Point Features Database:

NAMLRP Status of the mine site: Reclaimed : No Waste Pile onsite : No

NAMLRP Project Number: None

NAMLRP Mine features: 1 Prospect

The following information was obtained from field observations collected during the 2009 site screening:

Provide description and status of all mine sites and features at site. Include all waste piles, adits, pits and other features, and indicate whether they are open, closed, covered, capped, buried or unreclaimed. Indicate approximate size, shape and extent, including description of any reclamation caps. Note condition of all caps.

Observed reclamation work and status:

Adits

None

Waste Piles

None

Pits

None

Shafts

None

Other Debris and Mine Features

None

Part IV

Site observations and Environs

Observed Structures: list number of and describe human habitation status of structures at the following distances from mine:

0 to 200 feet: None

200 feet to 0.25 mile: None

Observed Public or commercial structure: list and describe all schools, clinics, Chapter Houses, places of business and any other structure used by members of the community at the following distances:

0 to 200 feet: None

200 feet to 0.25 mile: None

Levels measured around the perimeter(s) of the identified structure(s):

None

Observed water sources: list the number and type of wells and surface water sources that are potentially used for human consumption at the following distances from the mine:

0 to 0.25 miles: None

0.25 miles to 4 miles: None

Sensitive environments: note and describe all sensitive environments located within visible range of the mine site, including: wetlands, endangered species, habitats and approximate locations of sites that may be under protection of the government of the Navajo Nation.

None observed

Known Site History: include information from interviews with Chapter officials and residents. Note information on mine ownership, type of mining operation, period of operation, known amount of production, and any other information as provided.

Cov192 mine consists of an area of 11,665.09 m². The mine was not identified as ever being operational. No other historical information or any additional ownership / lease information was identified in the EPA/AUM database.

Part V Response Action Summary

Site Name(s): Cov192 **Chapter:** Red Valley

Decision Criteria

Is there an unreclaimed waste pile at the site? No

At what distance from the waste pile is the nearest residential structure located? None

At what distances from the waste pile are there potential drinking water sources? None

Is there a reclamation cap or sealed adit in place at the site? No

Is the cap/seal functionally intact? None

Is the cap/seal sufficiently degraded to create a concern about releases? No

At what distance from the cap/seal is the nearest domestic structure located? None

At what distance from the cap/seal is the nearest domestic drinking water source? None

Summary of emergency response factors

None

Summary hazard ranking system factors

None

Summary of reclamation factors

None

Part VI Photos



Photo 1. Steep grades at mine site



Photo 2. Steep grades at mine site

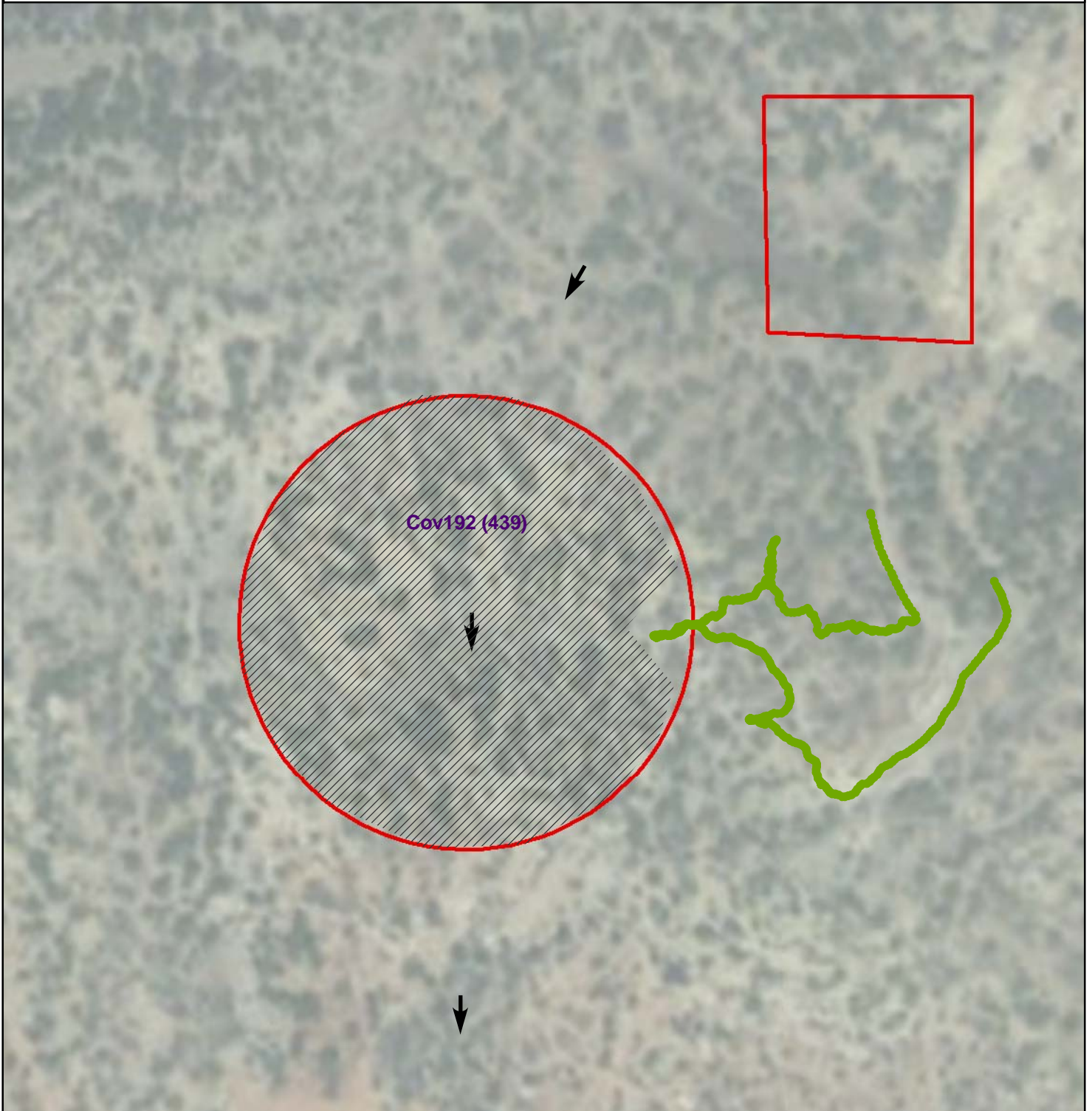


Photo 3. View down to mine site



Photo 4. View down to mine site

**Figure 1 - Gamma Radiation Measurements, Above Two Times Background
Cov192 (439)
Red Valley Chapter, Navajo Nation, Arizona**






Legend

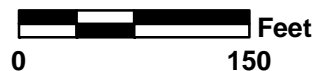
Gamma Radiation Measurements

- < 2X Background
- > 2X Background

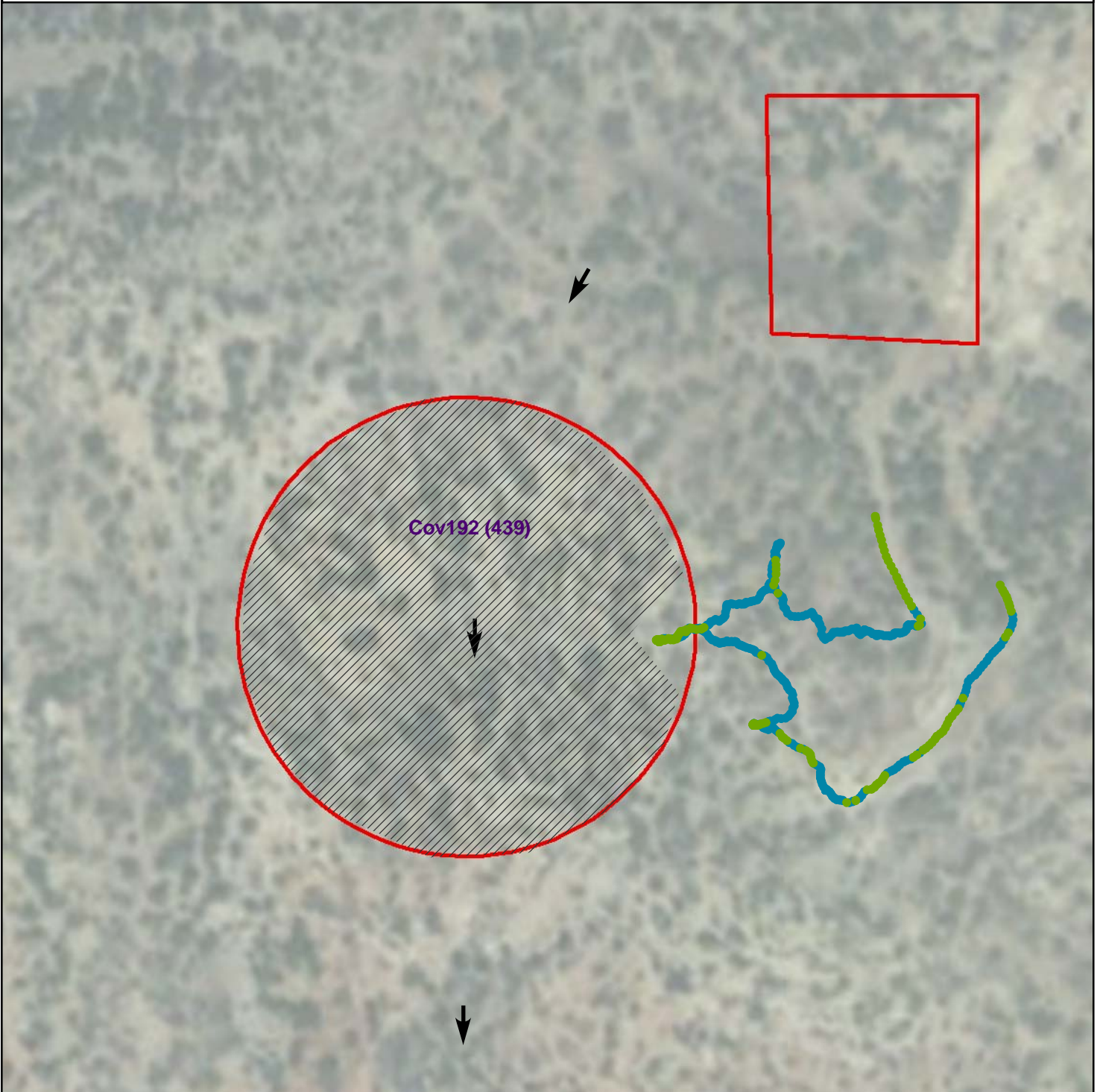
Gamma survey conducted 10/2009
Measured as counts per minute (cpm)

Average background = 8,845 cpm

-  Inaccessible due to steep grades
-  General Direction Down-Slope
-  Mine Claim Boundaries



**Figure 2 - Gamma Radiation Measurements
Cov192 (439)
Red Valley Chapter, Navajo Nation, Arizona**



Legend

Gamma Radiation Measurements

- 0 - 10,000
- 10,000 - 15,000
- 15,000 - 20,000
- 20,000 - 50,000
- 50,000 - 100,000
- > 100,000

 Inaccessible due to steep grades

 General Direction Down-Slope

 Mine Claim Boundaries

Gamma survey conducted 10/2009
Measured as counts per minute (cpm)

Average background 8,845 cpm

