

Cox, Kyndall

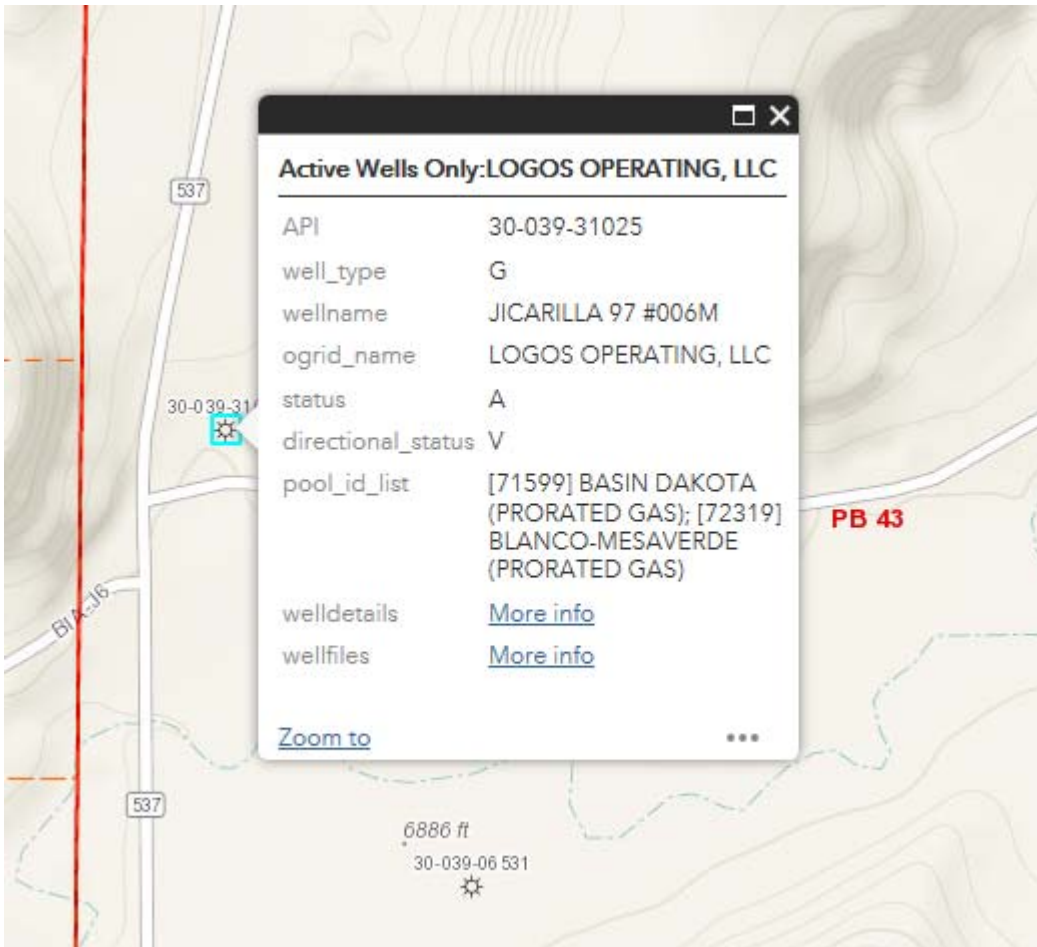
From: Morris, Mitch <Mitch.Morris@williams.com>
Sent: Monday, December 12, 2016 12:34 PM
To: Cox, Kyndall
Subject: Owner/Operator of Surrounding Sources

Follow Up Flag: Follow up
Flag Status: Flagged

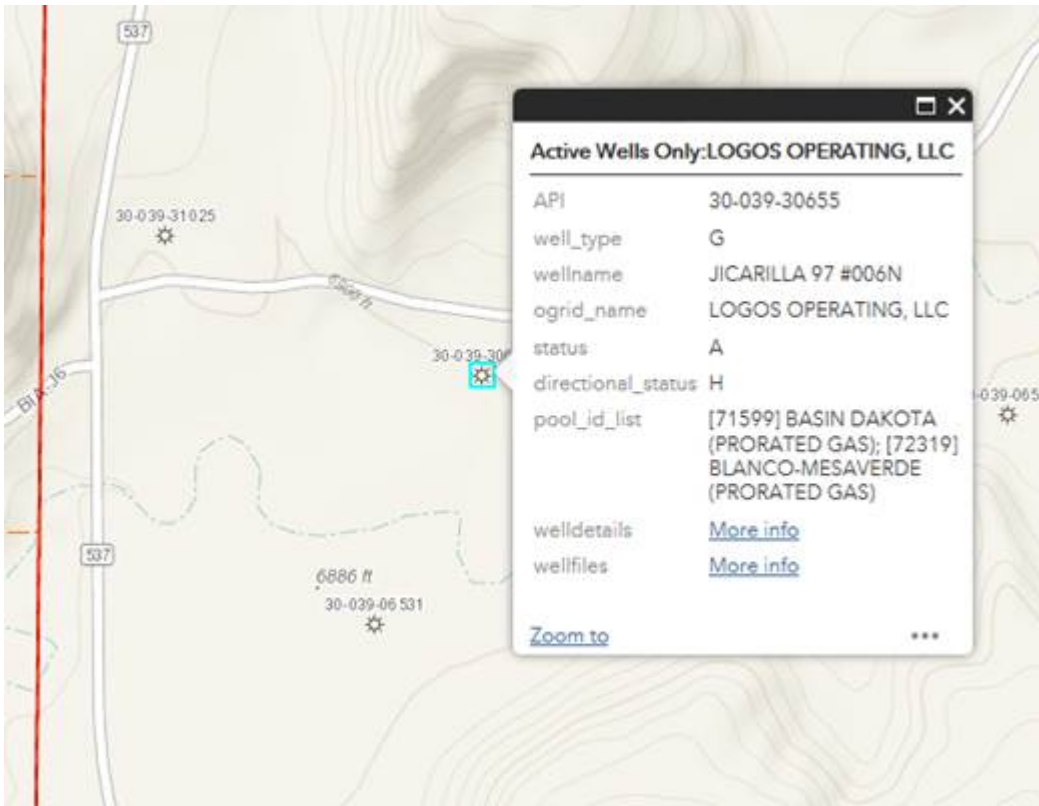
Kyndall,

I was able to obtain the following information from the New Mexico Oil Conservation Division Website regarding owner/operator information of the 3 natural gas production wells within ¼ mile of E&H Receiver. This information can be found at <http://www.emnrd.state.nm.us/OCD/> and then by clicking on the “OCD Online” tab at the top of the page.

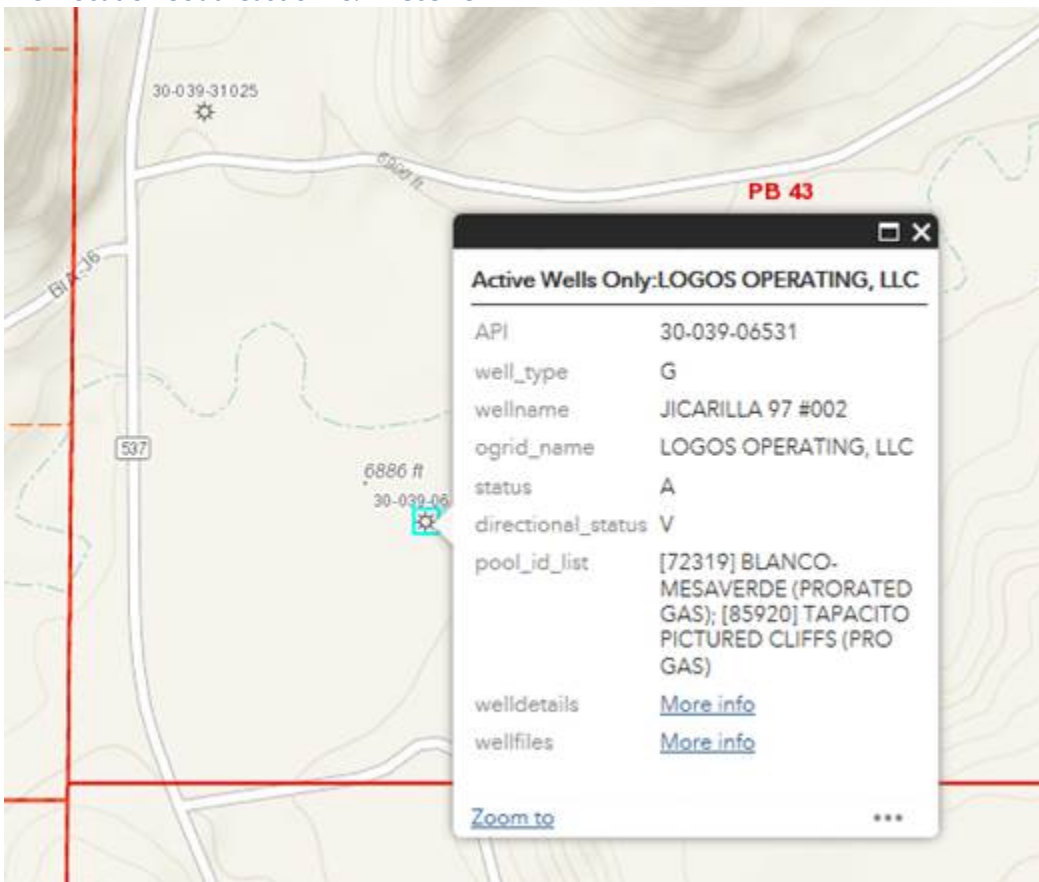
Well location North of E&H Receiver:



Well location East of E&H Receiver:



Well location Southeast of E&H Receiver:



Hopefully this provides the information you were needing. As always, please contact me if you have any questions!

Thanks,

--Mitch

From: Morris, Mitch
Sent: Monday, December 12, 2016 11:13 AM
To: 'Cox, Kyndall' <Cox.Kyndall@epa.gov>
Subject: E&H Receiver Catalytic Heater Information

Good Morning Kyndall,

Attached is some information on catalytic heaters similar to the ones used at E&H Receiver. In the initial (March 2010) Application submittal, we conservatively estimated catalytic heater emissions using AP-42 natural gas combustion emission factors. Since that submittal, we had found the attached documentation justifying the removal of these units from the application.

I'm still working with the Operations group here on determining the owner/operator of the 3 production wells located within ¼ mile of E&H Receiver and will provide that information as soon as possible.

Thanks,



Mitch Morris | Williams | Environmental Specialist | Operational Excellence
Office: 505-632-4708 | Cell: 970-456-3846 | 1755 Arroyo Drive, Bloomfield, NM 87413

If you have received this message in error, please reply to advise the sender of the error and then immediately delete this message.