



FEMA

The National Flood Insurance Program

Edie Lohmann

FEMA Region IX NFIP Insurance Specialist




RiskMAP

Increasing Resilience Together

NFIP Primary Goal

Preservation of Lives and Property

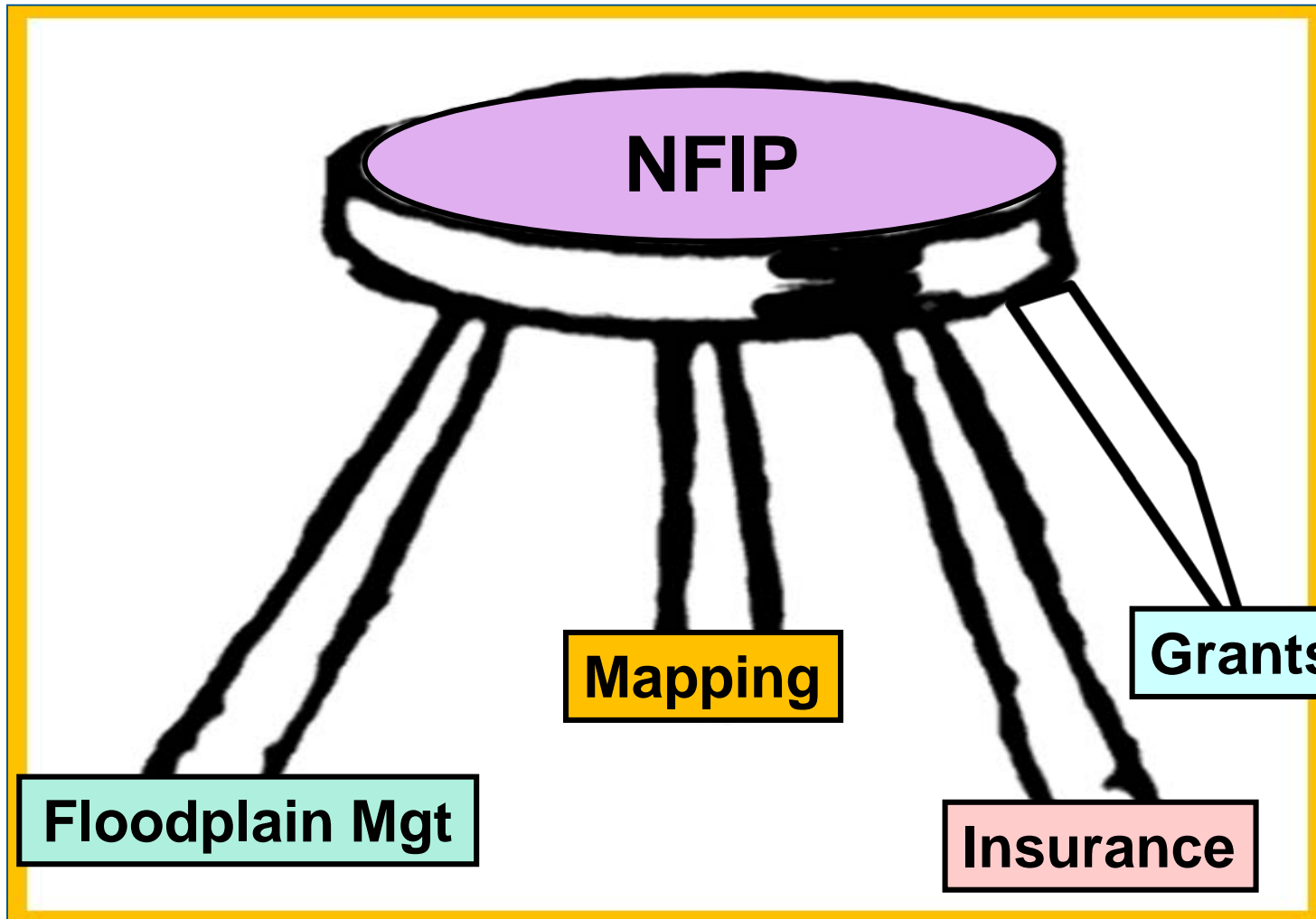


How the NFIP Works

FEMA agrees to make flood insurance available within a community when that community agrees to adopt and enforce floodplain management regulations.



How Does the NFIP Work?



How the NFIP Works



Maximum Flood Insurance Available

Occupancy	Building	Contents
Residential	250,000	100,000
Non-Residential (Commercial)	500,000	500,000

What Does the Policy Cover?



How Do I Purchase Flood Insurance?

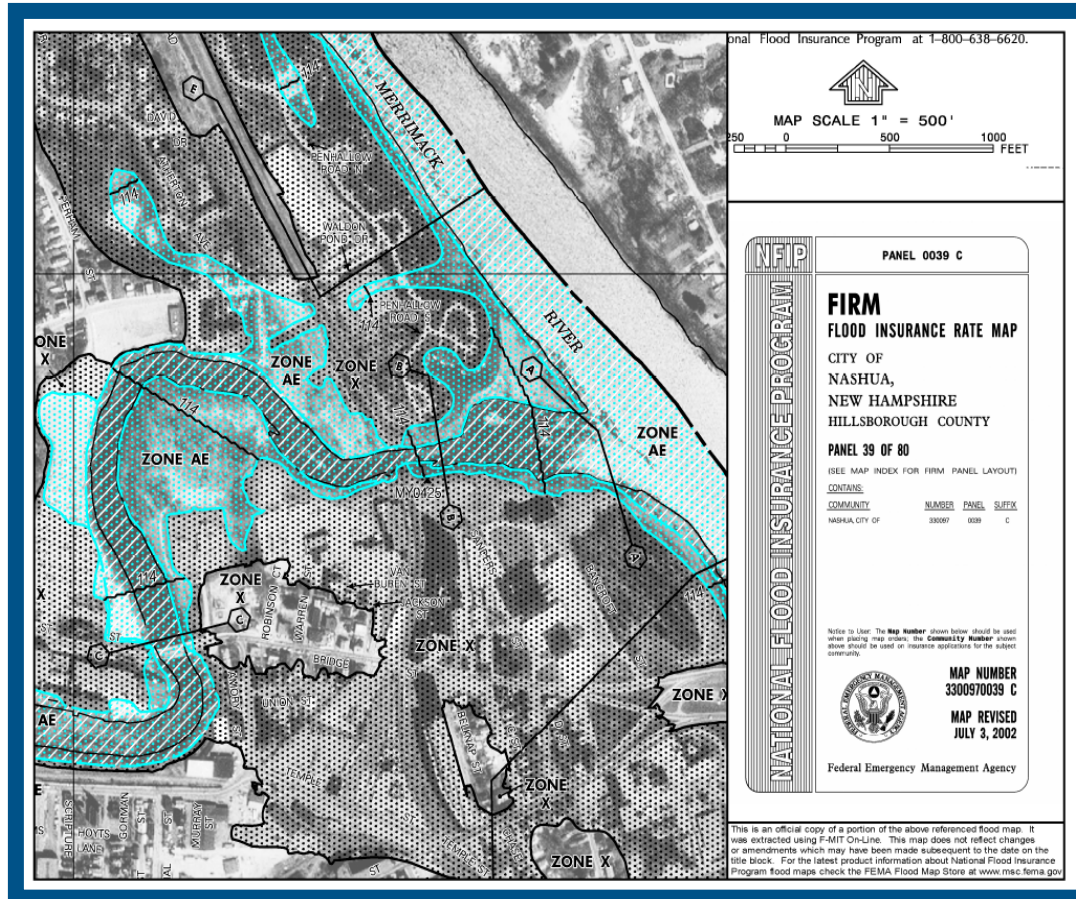
Contact Your Local Insurance Agent



When Is Flood Insurance Mandatory?

“A” and “V” Flood Zones= **High Risk Areas**

Special
Flood
Hazard
Area



Federally
Backed
Loan

FEMA Map Service Center

<https://msc.fema.gov>



Navigation

Search

Languages

MSC Home

MSC Search by Address

MSC Search All Products

MSC Products and Tools

Hazus

LOMC Batch Files

Product Availability

MSC Frequently Asked Questions (FAQs)

MSC Email Subscriptions

Contact MSC Help

FEMA Flood Map Service Center: Welcome!

Looking for a Flood Map? [?](#)

Enter an address, a place, or longitude/latitude coordinates:

Search



Looking for more than just a current flood map?

Visit [Search All Products](#) to access the full range of flood risk products for your community.

About Flood Map Service Center

The FEMA Flood Map Service Center (MSC) is the official public source for flood hazard information produced in support of the National Flood Insurance Program (NFIP). Use the MSC to find your official flood map, access a range of other flood hazard products, and take advantage of tools for better understanding flood risk.

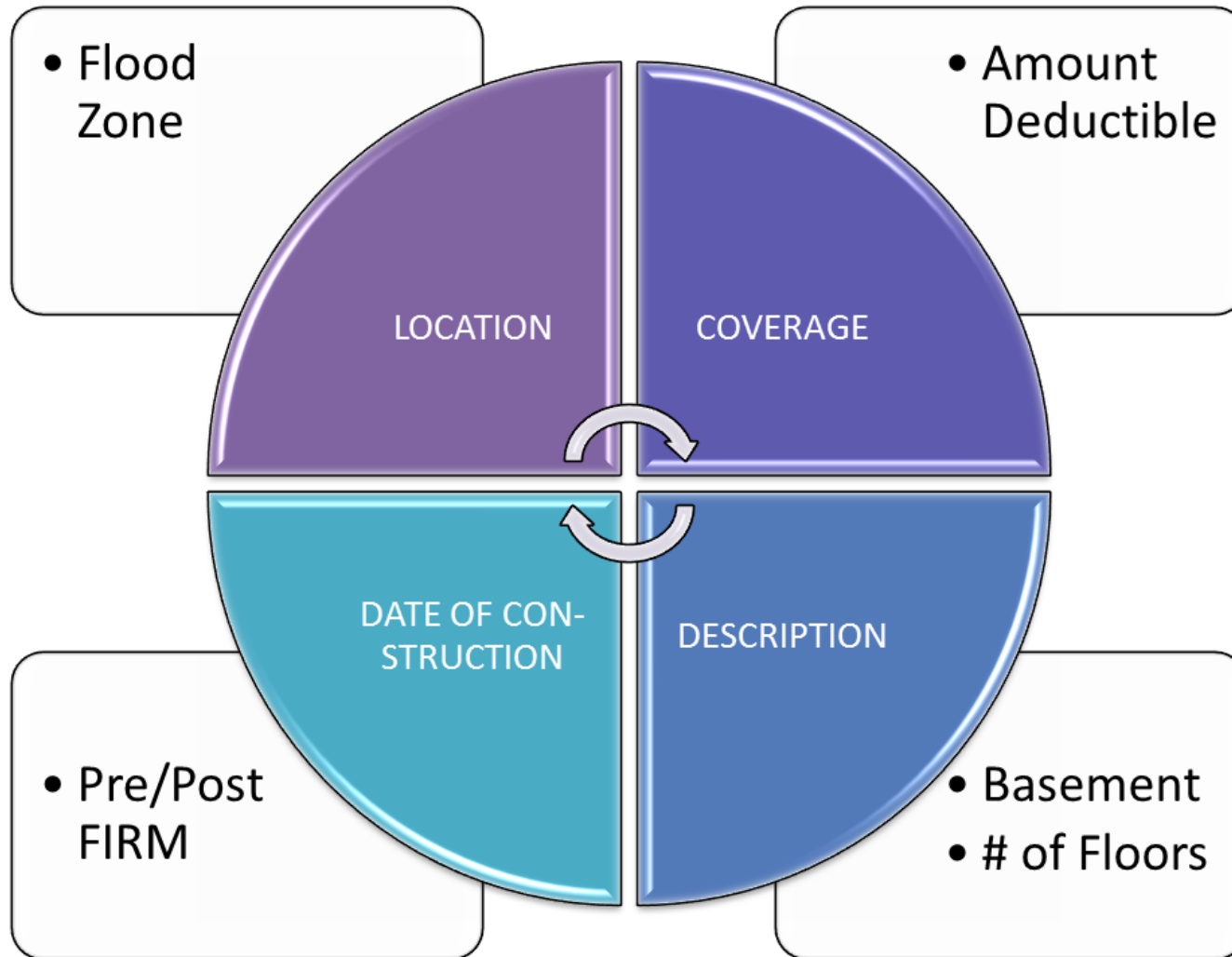
FEMA flood maps are continually updated through a variety of processes. Effective information that you download or print from this site may change or become superseded by new maps over time. For additional information, please see the [Flood Hazard Mapping Updates Overview Fact Sheet](#)

How Much Coverage is Required?

Lender/Regulator Decision



Cost of Flood Insurance



Where to Get More Information

NFIP Website: <http://www.fema.gov/nfip>



Navigation

Search

Languages

Flood Insurance

Got a problem?

How do I Buy Flood Insurance?

Flood Insurance Forms

> National Flood Insurance Program Policy Index

> Cost of Flood: FEMA Letters to Policyholders

Steps For the Assignment of Coverage D - Increased Cost of Compliance Coverage

The National Flood Insurance Program

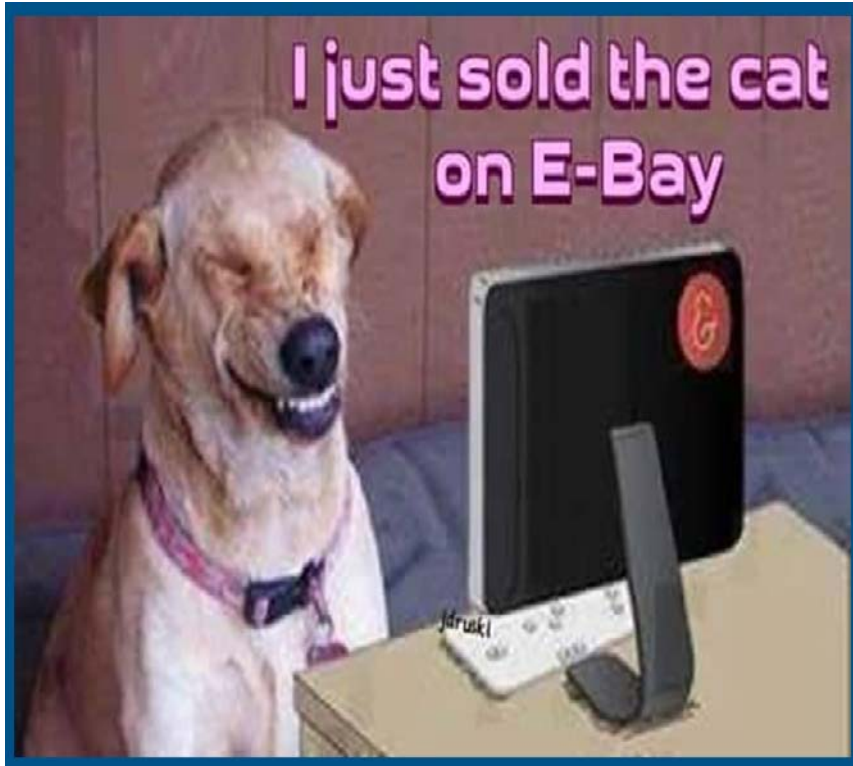
We are redesigning www.FloodSmart.gov to make it even more helpful. Don't worry though, much of the information you might need is right here. If you don't find what you're looking for here, you can check out the left menu, or use the site's search tool. Stay tuned for an exciting new FloodSmart.gov, coming soon.

The National Flood Insurance Program aims to reduce the impact of flooding on private and public structures. It does so by providing affordable insurance to property owners, renters and businesses and by encouraging communities to adopt and enforce floodplain management regulations. These efforts help mitigate the effects of flooding on new and improved structures. Overall, the program reduces the socio-economic impact of disasters by promoting the purchase and retention of general risk insurance, but also of flood insurance, specifically.

HURRICANES HARVEY AND IRMA NOTE: If you've been impacted by Hurricane Harvey, this page provides resources about how to [File Your Flood Claim](#).



Flood Insurance Point of Contact



Edie Lohmann

FEMA Region IX

NFIP Insurance Specialist

510-627-7235

edith.lohmann@fema.dhs.gov



FEMA