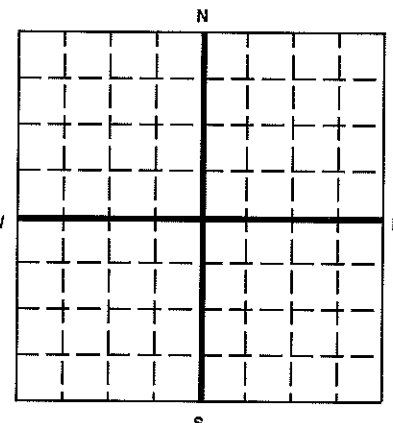




United States Environmental Protection Agency  
Washington, DC 20460

### ANNUAL DISPOSAL/INJECTION WELL MONITORING REPORT


<b>Name and Address of Existing Permittee</b> USC Saltville Brine, LLC 4800 San Felipe, Houston, TX 77056	<b>Name and Address of Surface Owner</b> USC Saltville Brine, LLC 4800 San Felipe, Houston, TX 77056
---	--

<b>Locate Well and Outline Unit on Section Plat - 640 Acres</b> 	State <u>Virginia</u>	County <u>Smyth/Washington</u>	Permit Number <u>VAS3G931BSMY</u>
Surface Location Description ___ 1/4 of ___ 1/4 of ___ 1/4 of ___ 1/4 of Section ___ Township ___ Range ___			
Locate well in two directions from nearest lines of quarter section and drilling unit Surface Location: ___ ft. frm (N/S) ___ Line of quarter section and ___ ft. from (E/W) ___ Line of quarter section.			
<b>WELL ACTIVITY</b> <input type="checkbox"/> Brine Disposal <input type="checkbox"/> Enhanced Recovery <input type="checkbox"/> Hydrocarbon Storage		<b>TYPE OF PERMIT</b> <input type="checkbox"/> Individual <input checked="" type="checkbox"/> Area Number of Wells <u>17</u>	
Lease Name <u>Saltville</u>		Well Number <u>#9</u>	

MONTH	YEAR	INJECTION PRESSURE		TOTAL VOLUME INJECTED		TUBING -- CASING ANNULUS PRESSURE (OPTIONAL MONITORING)	
		AVERAGE PSIG	MAXIMUM PSIG	BBL	MCF	MINIMUM PSIG	MAXIMUM PSIG
July-2017		140	140	0			
August-2017		140	140	0			
September-2017		148	180	0			
October-2017		171	185	0			
November-2017		196	210	0			
December-2017		189	200	0			

#### Certification

I certify under the penalty of law that I have personally examined and am familiar with the information submitted in this document and all attachments and that, based on my inquiry of those individuals immediately responsible for obtaining the information, I believe that the information is true, accurate, and complete. I am aware that there are significant penalties for submitting false information, including the possibility of fine and imprisonment. (Ref. 40 CFR 144.32)

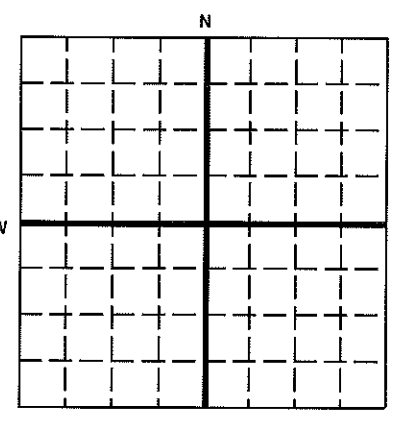
<b>Name and Official Title (Please type or print)</b> Roscoe Call, Brine Production Manager	<b>Signature</b> 	<b>Date Signed</b> 01/16/18
--	--	--------------------------------



United States Environmental Protection Agency  
Washington, DC 20460

### ANNUAL DISPOSAL/INJECTION WELL MONITORING REPORT


<b>Name and Address of Existing Permittee</b> USC Saltville Brine, LLC 4800 San Felipe, Houston, TX 77056	<b>Name and Address of Surface Owner</b> USC Saltville Brine, LLC 4800 San Felipe, Houston, TX 77056
---	--

<b>Locate Well and Outline Unit on Section Plat - 640 Acres</b>  	<b>State</b> Virginia	<b>County</b> Smyth/Washington	<b>Permit Number</b> VAS3G931BSMY
<b>Surface Location Description</b> ___ 1/4 of ___ 1/4 of ___ 1/4 of ___ 1/4 of Section ___ Township ___ Range ___			
<b>Locate well in two directions from nearest lines of quarter section and drilling unit</b> <b>Surface</b> Location: ___ ft. frm (N/S) ___ Line of quarter section and ___ ft. from (E/W) ___ Line of quarter section.			
<b>WELL ACTIVITY</b> <input type="checkbox"/> Brine Disposal <input type="checkbox"/> Enhanced Recovery <input type="checkbox"/> Hydrocarbon Storage		<b>TYPE OF PERMIT</b> <input type="checkbox"/> Individual <input checked="" type="checkbox"/> Area Number of Wells: <u>17</u>	
Lease Name: <u>Saltville</u>		Well Number: <u>#17</u>	

MONTH	YEAR	INJECTION PRESSURE		TOTAL VOLUME INJECTED		TUBING -- CASING ANNULUS PRESSURE (OPTIONAL MONITORING)	
		AVERAGE PSIG	MAXIMUM PSIG	BBL	MCF	MINIMUM PSIG	MAXIMUM PSIG
July-2017		250	260	23505			
August-2017		249	250	23639			
September-2017		257	290	28216			
October-2017		283	300	36208			
November-2017		300	320	49363			
December-2017		283	300	39703			

**Certification**

I certify under the penalty of law that I have personally examined and am familiar with the information submitted in this document and all attachments and that, based on my inquiry of those individuals immediately responsible for obtaining the information, I believe that the information is true, accurate, and complete. I am aware that there are significant penalties for submitting false information, including the possibility of fine and imprisonment. (Ref. 40 CFR 144.32)


<b>Name and Official Title (Please type or print)</b> Roscoe Call, Brine Production Manager	<b>Signature</b> 	<b>Date Signed</b> 01/16/18
--	--	--------------------------------



United States Environmental Protection Agency  
Washington, DC 20460

## ANNUAL DISPOSAL/INJECTION WELL MONITORING REPORT


<b>Name and Address of Existing Permittee</b> USC Saltville Brine, LLC 4800 San Felipe, Houston, TX 77056	<b>Name and Address of Surface Owner</b> USC Saltville Brine, LLC 4800 San Felipe, Houston, TX 77056
---	--

<b>Locate Well and Outline Unit on Section Plat - 640 Acres</b>  <div style="text-align: center;">N</div>  <div style="text-align: center;">S</div>	<b>State</b> Virginia	<b>County</b> Smyth/Washington	<b>Permit Number</b> VAS3G931BSMY
<b>Surface Location Description</b> ___ 1/4 of ___ 1/4 of ___ 1/4 of ___ 1/4 of Section ___ Township ___ Range ___			
<b>Locate well in two directions from nearest lines of quarter section and drilling unit</b> <b>Surface</b> Location ___ ft. frm (N/S) ___ Line of quarter section and ___ ft. from (E/W) ___ Line of quarter section.			
<b>WELL ACTIVITY</b> <input type="checkbox"/> Brine Disposal <input type="checkbox"/> Enhanced Recovery <input type="checkbox"/> Hydrocarbon Storage		<b>TYPE OF PERMIT</b> <input type="checkbox"/> Individual <input checked="" type="checkbox"/> Area Number of Wells <u>17</u>	
Lease Name <u>Saltville</u>		Well Number <u># 3</u>	

		INJECTION PRESSURE		TOTAL VOLUME INJECTED		TUBING -- CASING ANNULUS PRESSURE (OPTIONAL MONITORING)	
MONTH	YEAR	AVERAGE PSIG	MAXIMUM PSIG	BBL	MCF	MINIMUM PSIG	MAXIMUM PSIG
July-2017		424	447	104092			
August-2017		382	439	69917			
September-2017		355	367	55491			
October-2017		451	561	68622			
November-2017		519	574	85191			
December-2017		480	488	89616			

**Certification**

I certify under the penalty of law that I have personally examined and am familiar with the information submitted in this document and all attachments and that, based on my inquiry of those individuals immediately responsible for obtaining the information, I believe that the information is true, accurate, and complete. I am aware that there are significant penalties for submitting false information, including the possibility of fine and imprisonment. (Ref. 40 CFR 144.32)


<b>Name and Official Title (Please type or print)</b> Roscoe Call, Brine Production Manager	<b>Signature</b> 	<b>Date Signed</b> 01/16/18
--	--	--------------------------------



United States Environmental Protection Agency  
Washington, DC 20460

## ANNUAL DISPOSAL/INJECTION WELL MONITORING REPORT

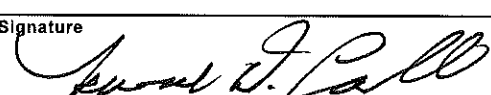
<b>Name and Address of Existing Permittee</b> USC Saltville Brine, LLC 4800 San Felipe, Houston, TX 77056	<b>Name and Address of Surface Owner</b> USC Saltville Brine, LLC 4800 San Felipe, Houston, TX 77056
---	--

<b>Locate Well and Outline Unit on Section Plat - 640 Acres</b>  <div style="text-align: center;">                 N   </div>	<b>State</b> Virginia	<b>County</b> Smyth/Washington	<b>Permit Number</b> VAS3G931BSMY
<b>Surface Location Description</b> ___ 1/4 of ___ 1/4 of ___ 1/4 of ___ 1/4 of Section ___ Township ___ Range ___			
<b>Locate well in two directions from nearest lines of quarter section and drilling unit</b> <b>Surface</b> Location ___ ft. frm (N/S) ___ Line of quarter section and ___ ft. from (E/W) ___ Line of quarter section.			
<b>WELL ACTIVITY</b> <input type="checkbox"/> Brine Disposal <input type="checkbox"/> Enhanced Recovery <input type="checkbox"/> Hydrocarbon Storage		<b>TYPE OF PERMIT</b> <input type="checkbox"/> Individual <input checked="" type="checkbox"/> Area Number of Wells <u>17</u>	
Lease Name <u>Saltville</u>		Well Number <u>#2</u>	

MONTH	YEAR	INJECTION PRESSURE		TOTAL VOLUME INJECTED		TUBING -- CASING ANNULUS PRESSURE (OPTIONAL MONITORING)	
		AVERAGE PSIG	MAXIMUM PSIG	BBL	MCF	MINIMUM PSIG	MAXIMUM PSIG
July-2017		402	445	100179			
August-2017		362	423	70765			
September-2017		348	359	59697			
October-2017		357	443	101241			
November-2017		330	345	118108			
December-2017		326	336	116645			

### Certification

I certify under the penalty of law that I have personally examined and am familiar with the information submitted in this document and all attachments and that, based on my inquiry of those individuals immediately responsible for obtaining the information, I believe that the information is true, accurate, and complete. I am aware that there are significant penalties for submitting false information, including the possibility of fine and imprisonment. (Ref. 40 CFR 144.32)

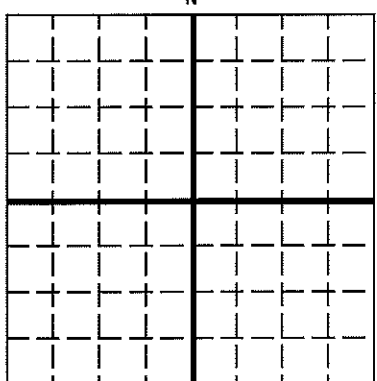
<b>Name and Official Title (Please type or print)</b> Roscoe Call, Brine Production Manager	<b>Signature</b> 	<b>Date Signed</b> 01/16/18
--	--	--------------------------------



United States Environmental Protection Agency  
Washington, DC 20460

## ANNUAL DISPOSAL/INJECTION WELL MONITORING REPORT

<b>Name and Address of Existing Permittee</b> USC Saltville Brine, LLC 4800 San Felipe, Houston, TX 77056	<b>Name and Address of Surface Owner</b> USC Saltville Brine, LLC 4800 San Felipe, Houston, TX 77056
---	--

<b>Locate Well and Outline Unit on Section Plat - 640 Acres</b>  <div style="text-align: center;">N</div>  <div style="text-align: center;">S</div>	<b>State</b> Virginia	<b>County</b> Smyth/Washington	<b>Permit Number</b> VAS3G931BSMY								
<b>Surface Location Description</b> ___ 1/4 of ___ 1/4 of ___ 1/4 of ___ 1/4 of Section ___ Township ___ Range ___											
<b>Locate well in two directions from nearest lines of quarter section and drilling unit</b>  <b>Surface</b> Location: ___ ft. frm (N/S) ___ Line of quarter section and ___ ft. from (E/W) ___ Line of quarter section.											
<table style="width: 100%;"> <tr> <td style="width: 50%;"><b>WELL ACTIVITY</b></td> <td style="width: 50%;"><b>TYPE OF PERMIT</b></td> </tr> <tr> <td><input type="checkbox"/> Brine Disposal</td> <td><input type="checkbox"/> Individual</td> </tr> <tr> <td><input type="checkbox"/> Enhanced Recovery</td> <td><input checked="" type="checkbox"/> Area</td> </tr> <tr> <td><input type="checkbox"/> Hydrocarbon Storage</td> <td>Number of Wells <u>17</u></td> </tr> </table>				<b>WELL ACTIVITY</b>	<b>TYPE OF PERMIT</b>	<input type="checkbox"/> Brine Disposal	<input type="checkbox"/> Individual	<input type="checkbox"/> Enhanced Recovery	<input checked="" type="checkbox"/> Area	<input type="checkbox"/> Hydrocarbon Storage	Number of Wells <u>17</u>
<b>WELL ACTIVITY</b>	<b>TYPE OF PERMIT</b>										
<input type="checkbox"/> Brine Disposal	<input type="checkbox"/> Individual										
<input type="checkbox"/> Enhanced Recovery	<input checked="" type="checkbox"/> Area										
<input type="checkbox"/> Hydrocarbon Storage	Number of Wells <u>17</u>										
Lease Name <u>Saltville</u> Well Number <u>#131</u>											

		INJECTION PRESSURE		TOTAL VOLUME INJECTED		TUBING -- CASING ANNULUS PRESSURE (OPTIONAL MONITORING)	
MONTH	YEAR	AVERAGE PSIG	MAXIMUM PSIG	BBL	MCF	MINIMUM PSIG	MAXIMUM PSIG
July-2017		403	428	131518			
August-2017		358	413	100452			
September-2017		333	344	90503			
October-2017		438	552	86306			
November-2017		504	562	135447			
December-2017		457	465	176688			

**Certification**

I certify under the penalty of law that I have personally examined and am familiar with the information submitted in this document and all attachments and that, based on my inquiry of those individuals immediately responsible for obtaining the information, I believe that the information is true, accurate, and complete. I am aware that there are significant penalties for submitting false information, including the possibility of fine and imprisonment. (Ref. 40 CFR 144.32)

<b>Name and Official Title (Please type or print)</b> Roscoe Call, Brine Production Manager	<b>Signature</b> 	<b>Date Signed</b> 01/16/18
--	--	--------------------------------



United States Environmental Protection Agency  
Washington, DC 20460

## ANNUAL DISPOSAL/INJECTION WELL MONITORING REPORT

<b>Name and Address of Existing Permittee</b> USC Saltville Brine, LLC 4800 San Felipe, Houston, TX 77056	<b>Name and Address of Surface Owner</b> USC Saltville Brine, LLC 4800 San Felipe, Houston, TX 77056
---	--

<b>Locate Well and Outline Unit on Section Plat - 640 Acres</b>  <div style="text-align: center;"> </div>	<table border="1" style="width: 100%; border-collapse: collapse;"> <tr> <td style="width: 25%;">State Virginia</td> <td style="width: 25%;">County Smyth/Washington</td> <td style="width: 50%;">Permit Number VAS3G931BSMY</td> </tr> <tr> <td colspan="3">Surface Location Description                  1/4 of 1/4 of 1/4 of 1/4 of Section Township Range             </td> </tr> <tr> <td colspan="3">Locate well in two directions from nearest lines of quarter section and drilling unit                  Surface                  Location: ft. frm (N/S) Line of quarter section                  and ft. from (E/W) Line of quarter section.             </td> </tr> <tr> <td colspan="2">                 WELL ACTIVITY  <input type="checkbox"/> Brine Disposal  <input type="checkbox"/> Enhanced Recovery  <input type="checkbox"/> Hydrocarbon Storage             </td> <td>                 TYPE OF PERMIT  <input type="checkbox"/> Individual  <input checked="" type="checkbox"/> Area                  Number of Wells: 17             </td> </tr> <tr> <td colspan="2">Lease Name: Saltville</td> <td>Well Number: #1A</td> </tr> </table>	State Virginia	County Smyth/Washington	Permit Number VAS3G931BSMY	Surface Location Description 1/4 of 1/4 of 1/4 of 1/4 of Section Township Range			Locate well in two directions from nearest lines of quarter section and drilling unit Surface Location: ft. frm (N/S) Line of quarter section and ft. from (E/W) Line of quarter section.			WELL ACTIVITY <input type="checkbox"/> Brine Disposal <input type="checkbox"/> Enhanced Recovery <input type="checkbox"/> Hydrocarbon Storage		TYPE OF PERMIT <input type="checkbox"/> Individual <input checked="" type="checkbox"/> Area Number of Wells: 17	Lease Name: Saltville		Well Number: #1A
State Virginia	County Smyth/Washington	Permit Number VAS3G931BSMY														
Surface Location Description 1/4 of 1/4 of 1/4 of 1/4 of Section Township Range																
Locate well in two directions from nearest lines of quarter section and drilling unit Surface Location: ft. frm (N/S) Line of quarter section and ft. from (E/W) Line of quarter section.																
WELL ACTIVITY <input type="checkbox"/> Brine Disposal <input type="checkbox"/> Enhanced Recovery <input type="checkbox"/> Hydrocarbon Storage		TYPE OF PERMIT <input type="checkbox"/> Individual <input checked="" type="checkbox"/> Area Number of Wells: 17														
Lease Name: Saltville		Well Number: #1A														

MONTH	YEAR	INJECTION PRESSURE		TOTAL VOLUME INJECTED		TUBING -- CASING ANNULUS PRESSURE (OPTIONAL MONITORING)	
		AVERAGE PSIG	MAXIMUM PSIG	BBL	MCF	MINIMUM PSIG	MAXIMUM PSIG
July-2017		51	55	0			
August-2017		45	49	0			
September-2017		41	43	0			
October-2017		54	85	0			
November-2017		53	54	0			
December-2017		53	53	0			

**Certification**

I certify under the penalty of law that I have personally examined and am familiar with the information submitted in this document and all attachments and that, based on my inquiry of those individuals immediately responsible for obtaining the information, I believe that the information is true, accurate, and complete. I am aware that there are significant penalties for submitting false information, including the possibility of fine and imprisonment. (Ref. 40 CFR 144.32)

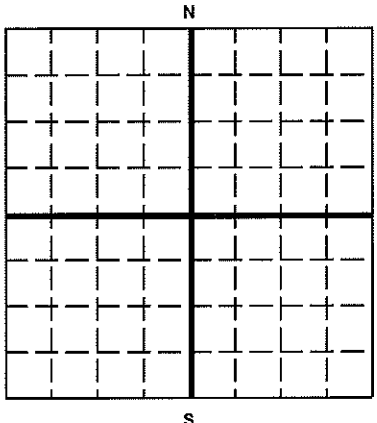
<b>Name and Official Title (Please type or print)</b> Roscoe Call, Brine Production Manager	<b>Signature</b> 	<b>Date Signed</b> 01/16/18
--	----------------------	--------------------------------



United States Environmental Protection Agency  
Washington, DC 20460

### ANNUAL DISPOSAL/INJECTION WELL MONITORING REPORT


<b>Name and Address of Existing Permittee</b> USC Saltville Brine, LLC 4800 San Felipe, Houston, TX 77056	<b>Name and Address of Surface Owner</b> USC Saltville Brine, LLC 4800 San Felipe, Houston, TX 77056
---	--

<b>Locate Well and Outline Unit on Section Plat - 640 Acres</b>  	<b>State</b> Virginia	<b>County</b> Smyth/Washington	<b>Permit Number</b> VAS3G931BSMY
<b>Surface Location Description</b> ___ 1/4 of ___ 1/4 of ___ 1/4 of ___ 1/4 of Section ___ Township ___ Range ___			
<b>Locate well in two directions from nearest lines of quarter section and drilling unit</b> <b>Surface</b> Location: ___ ft. frm (N/S) ___ Line of quarter section and ___ ft. from (E/W) ___ Line of quarter section.			
<b>WELL ACTIVITY</b> <input type="checkbox"/> Brine Disposal <input type="checkbox"/> Enhanced Recovery <input type="checkbox"/> Hydrocarbon Storage		<b>TYPE OF PERMIT</b> <input type="checkbox"/> Individual <input checked="" type="checkbox"/> Area Number of Wells <u>17</u>	
Lease Name <u>Saltville</u>		Well Number <u>#15</u>	

MONTH	YEAR	INJECTION PRESSURE		TOTAL VOLUME INJECTED		TUBING -- CASING ANNULUS PRESSURE (OPTIONAL MONITORING)	
		AVERAGE PSIG	MAXIMUM PSIG	BBL	MCF	MINIMUM PSIG	MAXIMUM PSIG
July-2017		0	0	0			
August-2017		0	0	0			
September-2017		0	0	0			
October-2017		0	0	0			
November-2017		0	0	0			
December-2017		0	0	0			

**Certification**

I certify under the penalty of law that I have personally examined and am familiar with the information submitted in this document and all attachments and that, based on my inquiry of those individuals immediately responsible for obtaining the information, I believe that the information is true, accurate, and complete. I am aware that there are significant penalties for submitting false information, including the possibility of fine and imprisonment. (Ref. 40 CFR 144.32)

<b>Name and Official Title (Please type or print)</b> Roscoe Call, Brine Production Manager	<b>Signature</b> 	<b>Date Signed</b> 01/16/18
--	--	--------------------------------

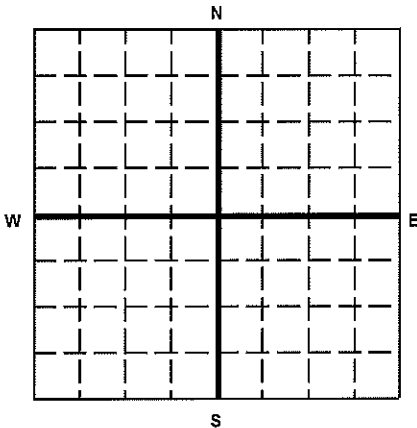


United States Environmental Protection Agency  
Washington, DC 20460

**ANNUAL DISPOSAL/INJECTION WELL MONITORING REPORT**

<b>Name and Address of Existing Permittee</b> USC Saltville Brine, LLC 4800 San Felipe, Houston, TX 77056	<b>Name and Address of Surface Owner</b> USC Saltville Brine, LLC 4800 San Felipe, Houston, TX 77056
---	--

Locate Well and Outline Unit on Section Plat - 640 Acres



State Virginia	County Smyth/Washington	Permit Number VAS3G931BSMY
Surface Location Description ___ 1/4 of ___ 1/4 of ___ 1/4 of ___ 1/4 of Section ___ Township ___ Range ___		
Locate well in two directions from nearest lines of quarter section and drilling unit		
Surface Location ___ ft. frm (N/S) ___ Line of quarter section and ___ ft. from (E/W) ___ Line of quarter section.		
WELL ACTIVITY <input type="checkbox"/> Brine Disposal <input type="checkbox"/> Enhanced Recovery <input type="checkbox"/> Hydrocarbon Storage	TYPE OF PERMIT <input type="checkbox"/> Individual <input checked="" type="checkbox"/> Area Number of Wells <u>17</u>	Lease Name <u>Saltville</u> Well Number <u>#13B</u>

MONTH	YEAR	INJECTION PRESSURE		TOTAL VOLUME INJECTED		TUBING -- CASING ANNULUS PRESSURE (OPTIONAL MONITORING)	
		AVERAGE PSIG	MAXIMUM PSIG	BBL	MCF	MINIMUM PSIG	MAXIMUM PSIG
July-2017		80	80	0			
August-2017		80	80	0			
September-2017		80	80	0			
October-2017		80	80	0			
November-2017		80	80	0			
December-2017		80	80	0			

**Certification**

I certify under the penalty of law that I have personally examined and am familiar with the information submitted in this document and all attachments and that, based on my inquiry of those individuals immediately responsible for obtaining the information, I believe that the information is true, accurate, and complete. I am aware that there are significant penalties for submitting false information, including the possibility of fine and imprisonment. (Ref. 40 CFR 144.32)

Name and Official Title (Please type or print) Roscoe Call, Brine Production Manager	Signature 	Date Signed 01/16/18
---	---------------	-------------------------





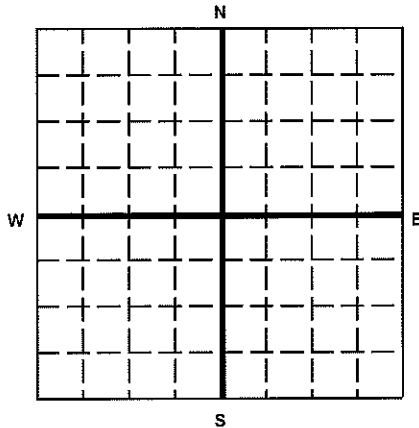
United States Environmental Protection Agency  
Washington, DC 20460

**ANNUAL DISPOSAL/INJECTION WELL MONITORING REPORT**

Name and Address of Existing Permittee  
USC Saltville Brine, LLC  
4800 San Felipe, Houston, TX 77056

Name and Address of Surface Owner  
USC Saltville Brine, LLC  
4800 San Felipe, Houston, TX 77056

Locate Well and Outline Unit on  
Section Plat - 640 Acres



State Virginia County Smyth/Washington Permit Number VAS3G931BSMY

Surface Location Description  
1/4 of 1/4 of 1/4 of 1/4 of Section Township Range

Locate well in two directions from nearest lines of quarter section and drilling unit  
Surface  
Location: ft. frm (N/S) Line of quarter section  
and ft. from (E/W) Line of quarter section.

WELL ACTIVITY TYPE OF PERMIT  
 Brine Disposal  Individual  
 Enhanced Recovery  Area  
 Hydrocarbon Storage Number of Wells 17

Lease Name Saltville Well Number #14A

		INJECTION PRESSURE		TOTAL VOLUME INJECTED		TUBING -- CASING ANNULUS PRESSURE (OPTIONAL MONITORING)	
MONTH	YEAR	AVERAGE PSIG	MAXIMUM PSIG	BBL	MCF	MINIMUM PSIG	MAXIMUM PSIG
July-2017		80	80	0			
August-2017		80	80	0			
September-2017		80	80	0			
October-2017		80	80	0			
November-2017		80	80	0			
December-2017		80	80	0			

**Certification**

I certify under the penalty of law that I have personally examined and am familiar with the information submitted in this document and all attachments and that, based on my inquiry of those individuals immediately responsible for obtaining the information, I believe that the information is true, accurate, and complete. I am aware that there are significant penalties for submitting false information, including the possibility of fine and imprisonment. (Ref. 40 CFR 144.32)

Name and Official Title (Please type or print)  
Roscoe Call, Brine Production Manager

Signature  
*Roscoe Call*

Date Signed  
01/16/18