








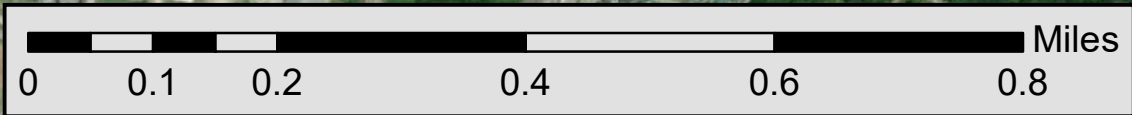


Solutia Nitro Site
EPA ID# WVD039990965
1 Monsanto Road
Nitro, WV 25143



-  Entire Facility
-  North Area Engineered Cap and Cover
-  South Area Engineered Cap and Cover
-  Impermeable Engineering Cap Area 1
-  Impermeable Engineering Cap Area 2
-  Impermeable Engineering Cap Area 3
-  Impermeable Engineering Cap Area 4
-  WVABCA Property Impermeable Cap



Source: Esri, Maxar, GeoEye, Earthstar Geographics, CNES/Airbus DS, USDA, USGS, AeroGRID, IGN, and the GIS User Community