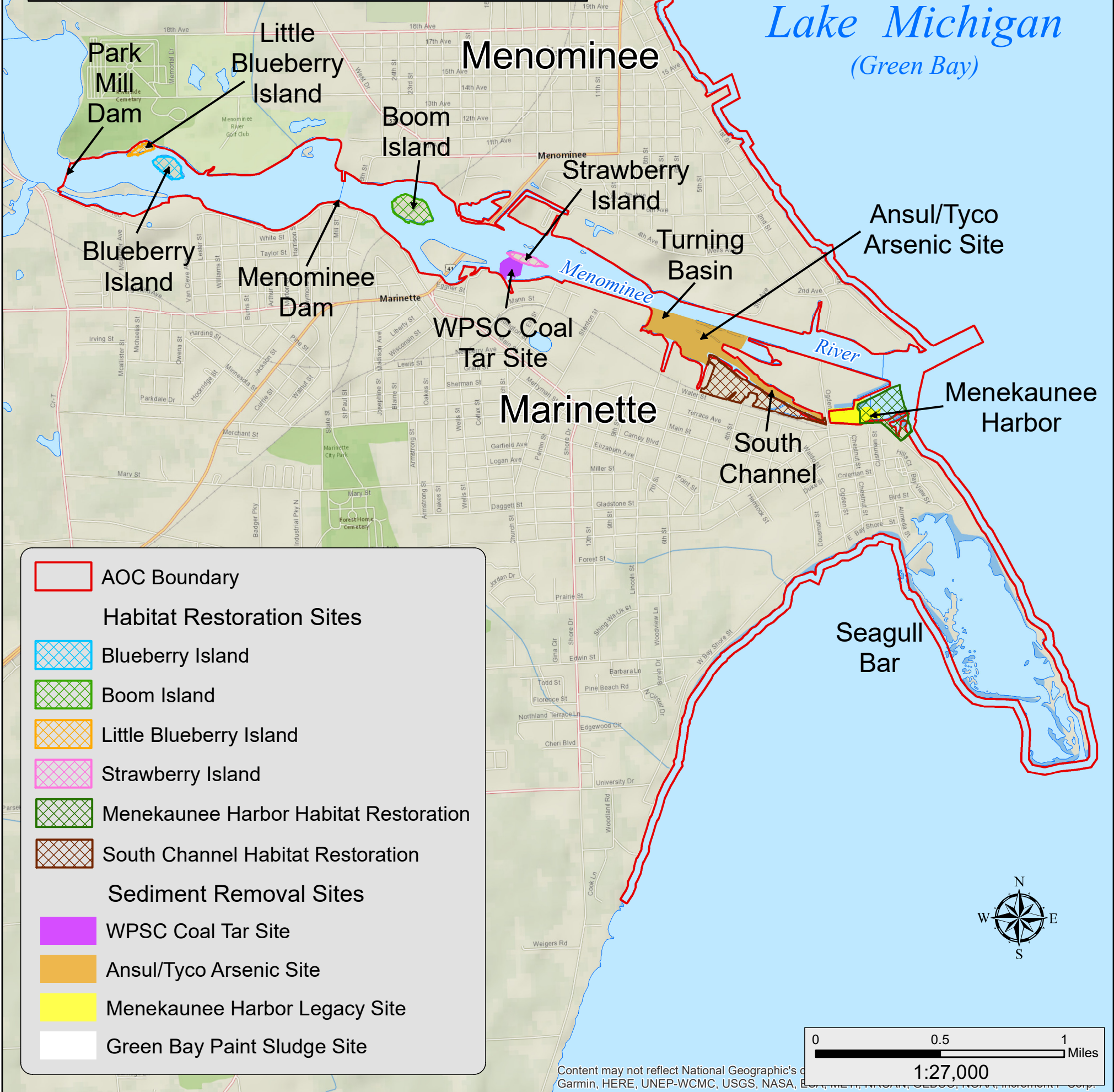
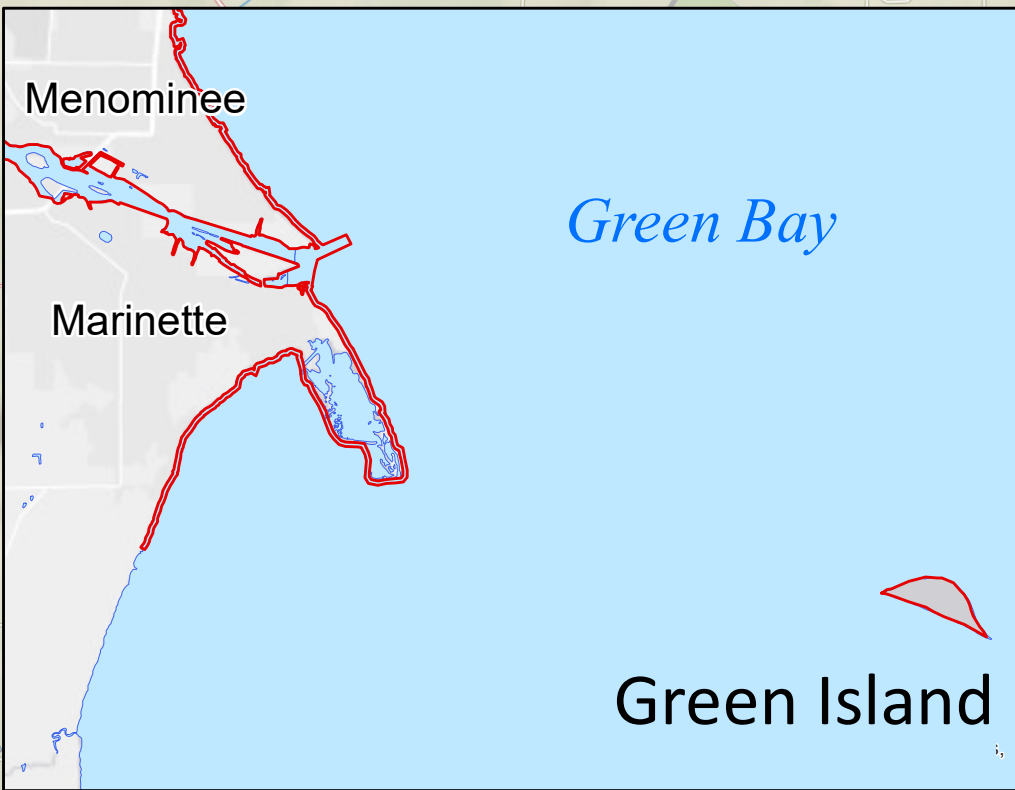

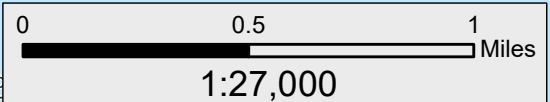



Lower Menominee River AOC



-  AOC Boundary
- Habitat Restoration Sites**
-  Blueberry Island
-  Boom Island
-  Little Blueberry Island
-  Strawberry Island
-  Menekaunee Harbor Habitat Restoration
-  South Channel Habitat Restoration
- Sediment Removal Sites**
-  WPSC Coal Tar Site
-  Ansul/Tyco Arsenic Site
-  Menekaunee Harbor Legacy Site
-  Green Bay Paint Sludge Site



Content may not reflect National Geographic's data. © 2014 National Geographic Society. Content may not reflect National Geographic's data. Garmin, HERE, UNEP-WCMC, USGS, NASA, ESA, METI, NRCAN, GEBCO, NOAA, increment, Corp.