

IDENTIFYING AND RECRUITING PARTNERS FOR GREAT LAKES LEGACY ACT PROJECT

Detroit River AOC, Michigan

River Rouge - Ecorse Shoreline Site

Prepared for:

US EPA Region 5

Prepared by:



**Environmental Compliance Office, Inc.
3011 W. Grand Blvd., Suite 420
Detroit, Michigan 48202
Phone: 313 285-8401**

December, 2018

Table of Contents

1.0 Executive Summary	3
2.0 Introduction.....	4
3.0 Methodology	7
4.0 History of each site	9
5.0 Potential Partner Identification for each site.....	34
6.0 Conclusions.....	36
7.0 Recommendations.....	38
8.0 References.....	39
9.0 Figures	40

1.0 Executive Summary

This investigation was performed to identify Potential Remediation Partners (PRPs) that may be recruited to participate in activities associated with remediating contaminated sediments. Contaminated sediments in the Detroit River have been identified as a significant contributor to beneficial use impairments (BUIs). The target of the investigation was to identify non-Federal entities that may have engaged in activities that could have contributed to the contaminated sediments or that may have a direct interest in particular areas of the Detroit River. The objective of the investigation is to identify PRPs that may have interest in participating in a Great Lakes Legacy Act project.

The River Rouge-Ecorse Shoreline Site extends from the Rouge River Short Cut Channel downstream (southwest) to the mouth of the Ecorse River. The area between roughly what is now West Jefferson Avenue and the river front is primarily industrial. The River Rouge-Ecorse Shoreline Site is dominated by the steel industry. The intense and enduring industrial activity in the area really begins in the early 1900s.

The five (5) of the eight (8) entities that have been identified as likely significant contributors of the types of contaminants found in Detroit River sediments should be contacted as priority Potential Remediation Partners. The Great Lakes Works (**US Steel**), Detroit Edison River Rouge Power Plant and EES Coke Battery (**DTE**), Carmeuse Lime & Stone Company, Edward C. **Levy** Company (Plant #3), and **Dana** Corp. are all existing and viable entities with an on-going presence in the Detroit area.

Further, it is recommended that **Nicholson Terminal & Dock Company** (NT&D) be contacted as a potential remediation partner. NT&D operates a terminal in Ecorse between US Steel Great Lakes Works and Praxair on the Detroit River. NT&D is not a significant source of contaminants, but they occupy a boat slip (terminal) with contaminated sediments and would certainly be impacted (and perhaps benefit) by any remedial actions that involve dredging.

2.0 Introduction

The Great Lakes are one of the most important natural resources in North America. Contamination from urban development, agricultural run-off, and industrial activity over the years has adversely affected water quality. Several areas within the Great Lakes where resources have limited beneficial uses have been designated as Areas of Concern (AOCs).

Congress authorized the Great Lakes Restoration Initiative (GLRI) to leverage clean-up of Great Lakes AOCs and restore beneficial uses. Under GLRI is the Great Lakes Legacy Act (GLLA), a program to address contaminated sediments in Great Lakes AOCs.

To date, 20 GLLA projects have been completed throughout the Great Lakes. Over 4 million cubic yards of sediment at twenty sites have been cleaned-up providing significant water quality improvement around the Great Lakes. The program has leveraged over \$266M from States, Industries, and Natural Resource Damage Assessments.

Congress created GLLA as a cost-share program. All GLLA projects must involve the participation of non-federal sponsor(s) or partner(s) contributing a minimum 35% of the overall response action. Participation can be through contributions of cash or like kind service.

US EPA has worked with over 37 industries and a variety of other non-Federal partners so far on GLLA projects throughout the Great Lakes.

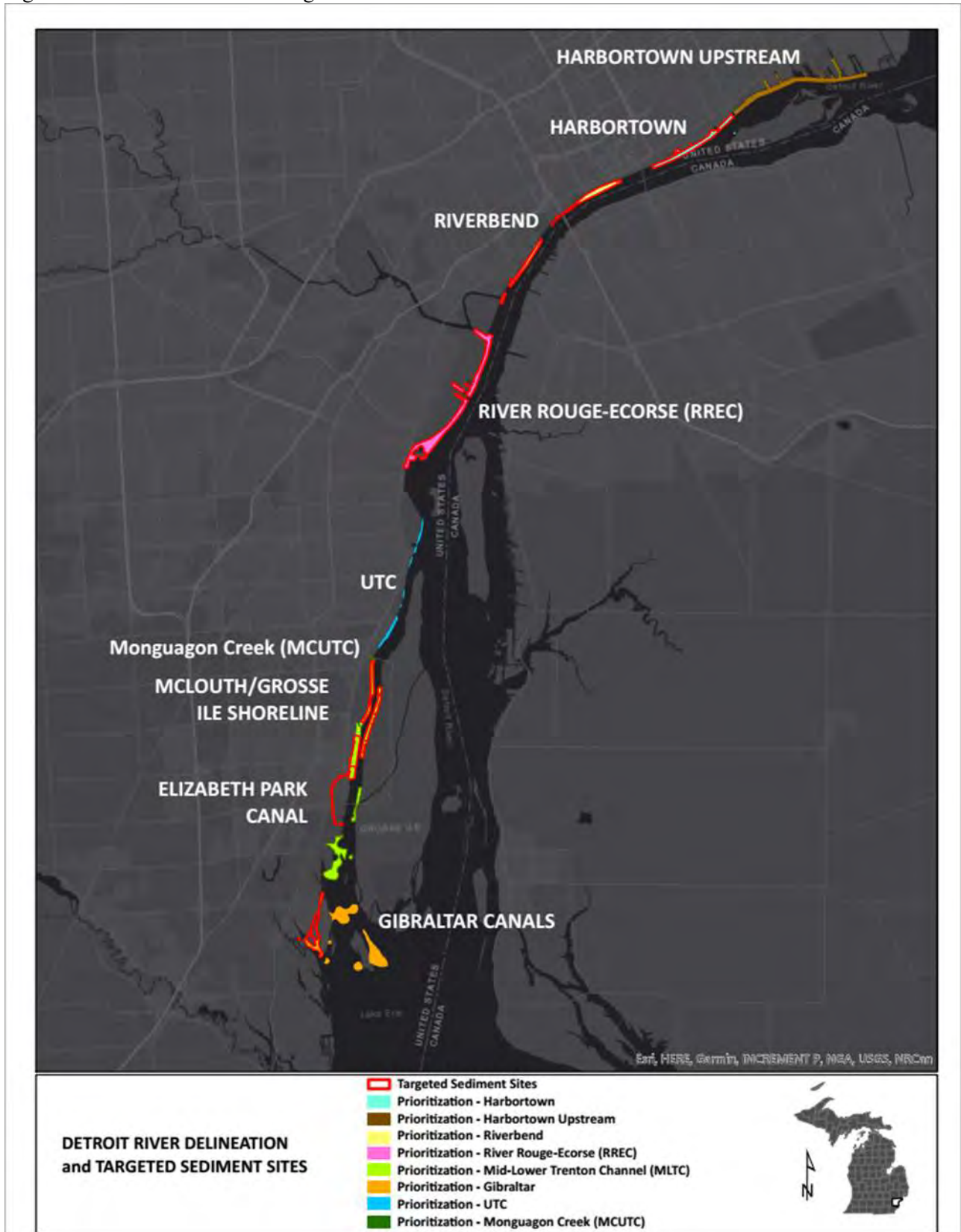
The Detroit River is a Great Lakes AOC. A key concern driving impairments to beneficial use of the Detroit River is contaminated sediments.

The Michigan Department of Environment, Great Lakes, and Energy (EGLE) in cooperation with US EPA Great Lakes National Program Office (GLNPO), and Detroit River Public Advisory Committee (PAC), initiated an effort to define “known contaminated sediment sites” in the Detroit River. From 2013-2016, USEPA GLNPO completed five contaminated sediment site characterizations within the Detroit River (Figure 1) in areas identified by the PAC. The effort resulted in the delineation of six “sediment target sites”. The target sites are identified as: Harbortown; Riverbend; River Rouge-Ecorse Shoreline; McClouth/Grosse Ile Shoreline; Elizabeth Park Canal; and, Gibraltar Canals.

This report addresses the River Rouge-Ecorse Shoreline Site (Figure 2) and is intended to identify entities that have or had a presence in the area and may have contributed sediments in the Detroit River. Many have benefited over the years from use of the natural resource provided by the Detroit River. These entities may be potential partners in addressing sediment issues in the Detroit River. Participation is strictly voluntary. Additional information on the GLLA can be found on the EPA website at

<https://www.epa.gov/great-lakes-legacy-act/about-great-lakes-legacy-act>

Figure 1 – Detroit River AOC Targeted Areas





Earl, HERS, DeLorme, INCREMENT P, MGA, USGS, NRCen

**RIVER ROUGE-
ECORSE (RREC)**

Figure 2

- Targeted Sediment Sites
- Delineation - Harbortown
- Delineation - Riverbend
- Delineation - River Rouge-Ecorse (RREC)
- Delineation - Mid-Lower Trenton Channel (MLTC)
- Delineation - Gibraltar



3.0 Methodology

This investigation is performed to identify Potential Remediation Partners (PRPs) that may be recruited to participate in activities associated with remediating contaminated sediments. Contaminated sediments in the Detroit River have been identified as a significant contributor to beneficial use impairments (BUIs). The target of the investigation is to identify non-Federal entities that may have engaged in activities that could have contributed to the contaminated sediments or that may have a direct interest in particular areas of the Detroit River. The objective of the investigation is to identify PRPs that may have interest in participating in a Great Lakes Legacy Act project.

This investigation is conducted by reviewing existing data and information identified through available sources. References are included in Section 8 of this report. No new data is created through site investigations, sampling or analytical work by this effort. Digital records are the primary source of data and information, supplemented with printed material that may be identified during the course of the investigation. Professional judgment is used to evaluate the relevance of data and information in identifying PRPs. The review methodology involves a process to identify and collect information that generally progresses as follows;

- The area of sediment contamination is identified within the AOC. Information is obtained describing the general volume and character of the sediment contamination. This information is made available by USEPA, State partners, and other team members that may be involved at the initial stage of the investigation. Other relevant information and/or anecdotal observations that might suggest avenues of further inquiry are often provided at initiation of the investigation. Sediment characterization reports are valuable in identifying specific contaminants and the types of activities that may have generated them.
- Web-based open-source mapping (e.g. Google Maps, Yahoo Maps, MapQuest, Bing Maps, National Geographic Maps) of the target area is reviewed with both street map and satellite imagery. These maps are useful in identifying current land use and entities adjacent to the target area.
- A preliminary web search is performed for entities identified during the investigation initiation and open-source map searches. Web sites often exist that contain information on the nature of activities performed by the entity at the site, history of the entity and site activities, key operating personnel, contact information, financial status, community and environmental principles, prior site owners, and more. This information may be useful in evaluating the entity's potential contribution of contaminants to sediments and viability as a PRP.
- A search area is designated adjacent to the target sediment area that is reasonably likely to have (or had) entities that could have contributed contaminants. An electronic data searching service (i.e. EDR) is engaged to locate and provide information on all entities within the designated search area with an environmental record or 'foot-print'. Virtually all publicly searchable data bases maintained by Federal, State, Tribal and Local

environmental jurisdictions are searched to identify entities that have a record of air, water, waste, and/or environmental management activities within the designated search area. See Figure 3 EDR Corridor Report (presented at the back of this report because of its size) for search results related to the River Rouge-Ecorse Area and a complete listing of government data bases searched (Page GR-1). Further, EDR maintains several proprietary data bases with environmental information to supplement the public data base searches. These records are useful in identifying entities, the nature of their activities and sometimes contact information. It is often the case that hundreds or even thousands of records are identified. In this particular case, 1,055 pages of environmental records were identified. Professional judgment is used to screen out those entities that have minimal potential as candidate PRPs. Follow-on web searches for the remaining identified entities are often performed to obtain additional information to support evaluations of the candidate PRPs.

- In addition to data files, historical imagery is used to supplement information on the search area. Historical aerial photos, topographic maps and Sanborn Fire Insurance Maps are provided in digital format often from the early 1900's to present. See Figure 4 for aerial photographs of the search area (presented at the back of this report because of its size) from 1937 through 2016 (28 photos). Results of the Sanborn Map search may be found in Figure 5 (presented at the back of this report because of its size). These images can be useful in evaluating land use over time and may indicate entities not captured in the data records.
- Professional judgment is used to evaluate all identified entities. Evaluation criteria include 1) does the nature of the entities activities suggest they could have contributed contaminants to the sediments, 2) Is it possible that activities could have generated volumes of contaminants for a duration that could represent a significant contribution to the existing sediments, 3) Does the entity (or successor entity) exist now, and 4) Does the entity appear to possess the resources (financial or other) needed to contribute to remediation activities. The evaluation criteria are informed by further web searches of entity sponsored sites, news articles, library sites, trade association sites, and others.
- A final evaluation is performed to assess a candidate PRP's likelihood to participate. This is largely based on professional judgment and informed by the entity's environmental track record, stated environmental and community commitments, apparent availability of necessary resources, and potential for independent response liability.

4.0 History of each site ^{a/ b/ c/ d/e/f/}

This project involved evaluation of six targeted areas located along the Detroit River Area of Concern (AOC) identified for possible contaminated sediment remediation. The River Rouge-Ecorse Area is one of these areas and is downstream of the Riverbend Area and upstream from the McClouth-Grosse Isle Shoreline Area. The River Rouge-Ecorse Shoreline Site extends from the Rouge River Short Cut Channel downstream (southwest) to the mouth of the Ecorse River. The area between roughly what is now West Jefferson Avenue and the river front is primarily industrial. The River Rouge-Ecorse Shoreline Site is dominated by the steel industry. The intense and enduring industrial activity in the area really begins in the early 1900s.

The history of industrial development departs from the pattern observed in the Harbortown and Riverbend Areas of Detroit. The high density clustering of industrial activity focused on manufacturing finished goods did not continue across the Rouge River. The synergy of small ‘neighborhood’ manufacturers all contributing tooling and individual components to larger products (ships, boats, wagons, railcars, automobiles, etc.) starting, ending, and being replaced by others does not translate to the River Rouge-Ecorse Area. Larger, more expansive primary industries were established, most of which evolved and continue to exist today. Land area unavailable for industrial development in the Harbortown and Riverbend Areas was available along the Detroit River in River Rouge and Ecorse (for example, the USS Great Lakes Works Steel Mill is located on 275-acres, the Great Lakes Engineering Works located on 85-acres, and Edward Levy build Plant #3 on over 100-acres all along the river).

Iron ore refining began on Zug Island in 1902 by Michigan Steel Company. By 1923 a steel mill was operational on the Ecorse River, followed by the massive Great Lakes Steel Works between the two in 1928, with a Hot Strip Mill added later. The Ecorse Mill was closed in 2003, but the others remain dominant and active on the Detroit River. Support activities to the steel manufacturing process have also been established and hold a significant presence in the area.

Edward C. Levy established Plant #3 in 1930 next to and just south of the Great Lakes Works on the Detroit River to process waste slag from the steel mill (other support activities including metal recovery were added over the years). A Carmeuse Lime & Stone Company facility was established on the Rouge River in the early 1900s to provide lime used in steel refining. Praxair located just north of the Great Lakes Works on the Detroit River manufactures industrial gases (oxygen, nitrogen, carbon dioxide, etc.) used by the steel mill and elsewhere. Edison Energy Systems took over operation of coke batteries on Zug Island and supplies coke to the iron and steel manufacturing industry. There is also the Nicholson Terminal & Dock Company Ecorse terminal used exclusively for shipping and receiving steel.

Other significant activities not directly related to the steel industry are also located in the River Rouge-Ecorse Area. Detroit Edison constructed a coal-fired power plant in 1957 on the Rouge River Short Cut Channel and the Detroit River that continues to operate today. Petroleum storage and processing performed by several entities is clustered in the City of River Rouge next the Rouge River Short Cut Channel. The area is the termination of several petroleum pipelines and a tanker ship dock. There is also an alum manufacturing plant (a waste water treatment chemical) and a packaging plant (Fabricon). But the most important non-steel industry in the

River Rouge-Ecorse Shoreline Site is the Detroit Waste Water Treatment Plant that discharges into both the Rouge and Detroit Rivers. The Detroit Waste Water Treatment Plant would have discharged large quantities of untreated, partially treated, and treated waste water directly to the Rouge River and later the Detroit River since the late 1930s.

There was also a major ship building enterprise located in Ecorse on the Detroit River. The Great Lakes Engineering Works manufactured lake and ocean-going vessels from 1902 until 1962. In addition, a metal stamping/machining/painting plant was located adjacent to the Ecorse River during the early to mid-1900s. Records also indicate a brick yard along the Detroit River in same location that the Great Lakes Works now resides.

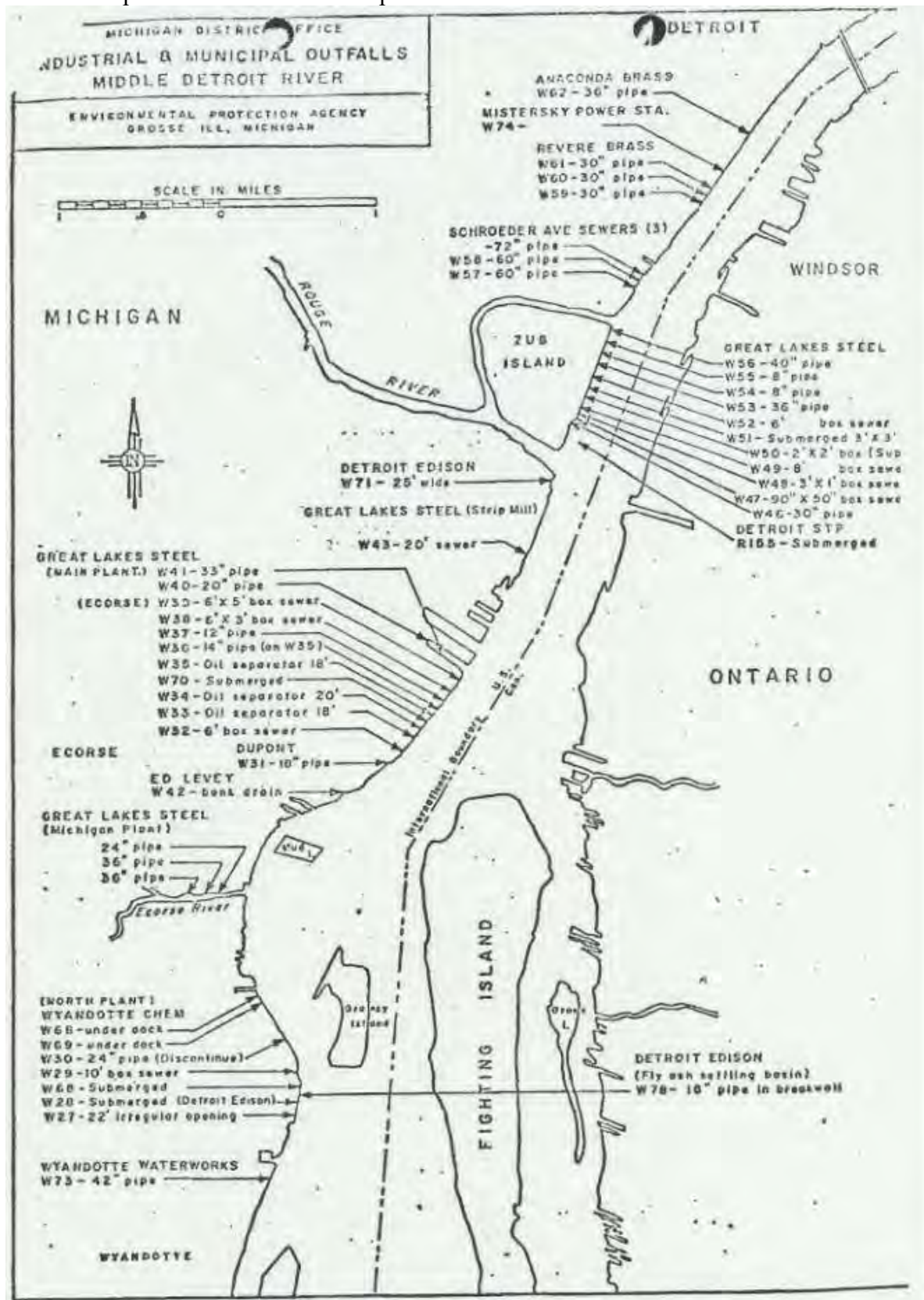
One common characteristic of early industrial development, throughout the Great Lakes, including Detroit, was the practice of discharging waste water directly to the nearest river (or water body). Until the early 1940s industry located along the Detroit River commonly discharged untreated process waste water directly into the river. The Riverdrive Interceptor sewer was constructed in the early 1940s to convey waste water from the River Rouge-Ecorse Area to a Downriver Waste Water Treatment Plant located in Wyandotte. The Downriver Sewer System is separate from the Detroit Sewer System. However, like the Detroit system the Downriver system utilizes combined sewers (sanitary, industrial, and storm water all in the same sewer).

It is likely that discharges from the past, even distant past, may have contributed significantly to sediments in the river that exist today. Most common predictive flow models have failed to adequately describe contaminant transport in the Detroit River. Inquiries have revealed that typical Detroit River sediments result from larger, heavier particles than most flow models tend to predict. Consequently, discharges of larger, heavier particles along the Detroit River fall out of the water column quicker and would deposit along the bank out of the fast flowing mid-river channel. These sediments would remain until or unless disturbed by dredging.

There are five (5) entities that emerged from the history of industrial activity that had the potential of contributing significantly to river sediments that continue to operate today; 1) US Steel, 2) DTE, 3) Carmeuse, 4) Levy, and 5) DWSD. There are an additional two (2) entities that have been identified as potential significant contributors to river sediments that no longer exist as activities in the River Rouge-Ecorse Area; 1) Great Lakes Engineering Works and 2) Crown Group.

These entities discharged untreated process waste water directly (or in-directly through the Rouge or Ecorse Rivers) into the Detroit River. See Historic Map 1 and 2 for the locations of many of these outfalls. Many of the processes used would involve discharges including oils, greases, and metals. Some could be significant in terms of volume discharged, but for relatively short duration. Others may have resulted in relatively minor discharges over a longer duration. The following describes many of the sources that operated in the River Rouge-Ecorse Shoreline Site throughout the years of industrial activity and provides an assessment of their potential as sediment remediation partners. See Figure 6 for the locations of identified potential remediation partners.

Historic Map 1 – Industrial & Municipal Outfalls



Historic Map 2 – Industrial & Municipal Outfalls

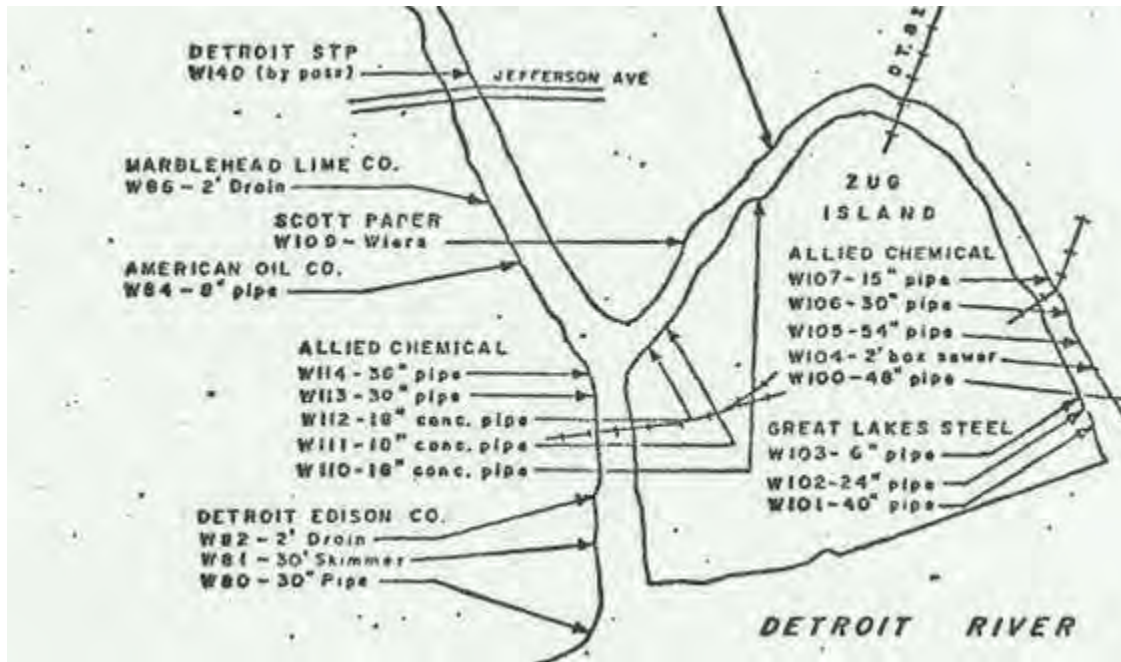
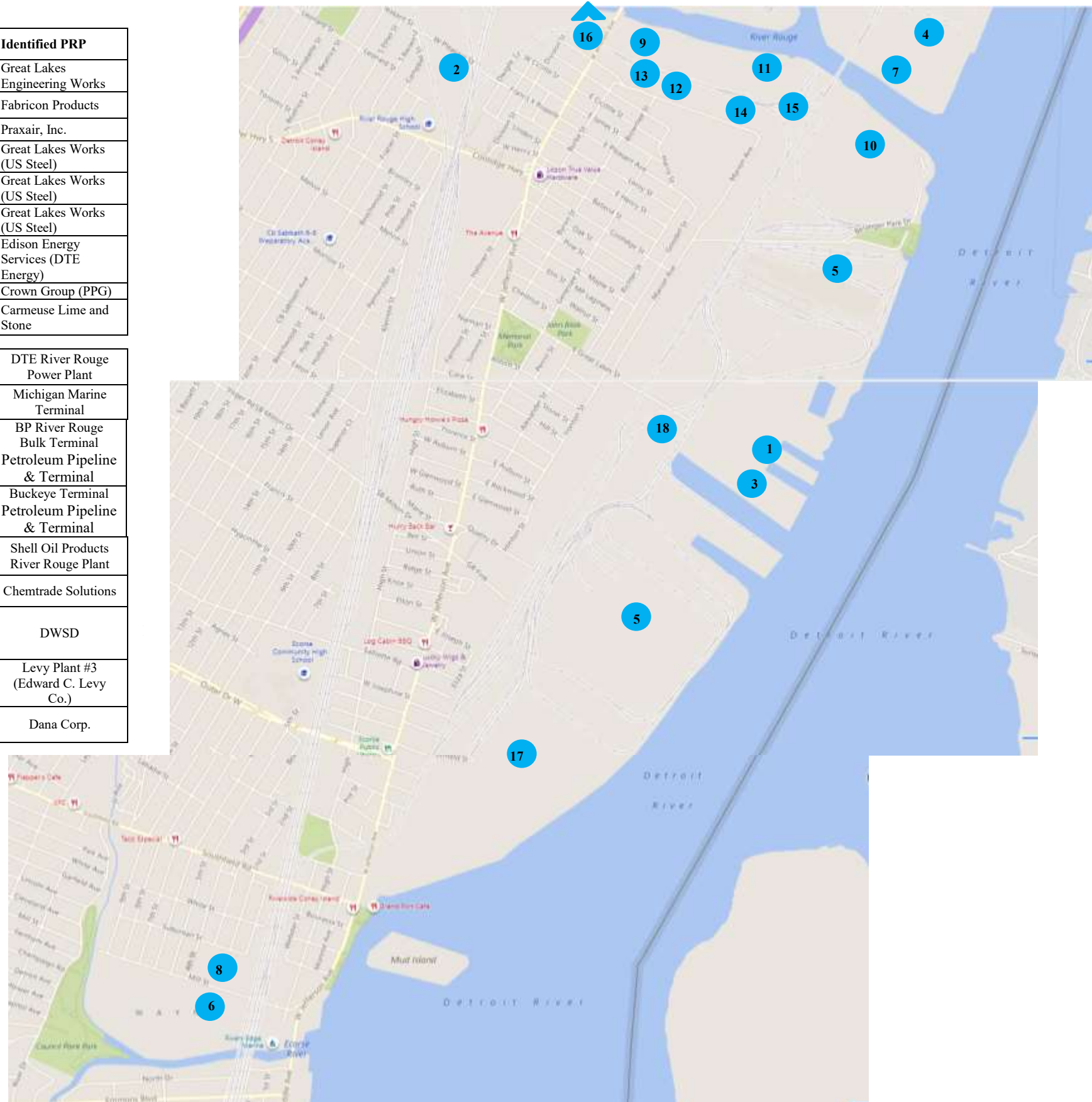


Figure 6 – Locations of Identified Potential Remediation Partners

Map Key	Identified PRP
1	Great Lakes Engineering Works
2	Fabricon Products
3	Praxair, Inc.
4	Great Lakes Works (US Steel)
5	Great Lakes Works (US Steel)
6	Great Lakes Works (US Steel)
7	Edison Energy Services (DTE Energy)
8	Crown Group (PPG)
9	Carmeuse Lime and Stone

10	DTE River Rouge Power Plant
11	Michigan Marine Terminal
12	BP River Rouge Bulk Terminal Petroleum Pipeline & Terminal
13	Buckeye Terminal Petroleum Pipeline & Terminal
14	Shell Oil Products River Rouge Plant
15	Chemtrade Solutions
16	DWSD
17	Levy Plant #3 (Edward C. Levy Co.)
18	Dana Corp.



Great Lakes Engineering Works (River Rouge Yard)

Figure 7 – The Great Lakes Engineering Works Office and Yard



Figure 8 – The Great Lakes Engineering Works (circa 1930)



The Great Lakes Engineering Works (GLEW) was established in 1902 to build ships. Within three years of its formation, it was building fifty percent of the tonnage of all ships in the Great Lakes. The enterprise produced hundreds of lake and ocean-going vessels over a 60-year period and was a major contributor to both World Wars producing many freighters for the US Government. This ship yard also produced the Edmund Fitzgerald, at the time it was the largest freighter on the Great Lakes. On April 30, 1961, GLEW stockholders agreed to dissolve the shipbuilding giant and sell it to the Great Lakes Steel Corporation (US Steel).

Located in Ecorse, the plant covered an 85-acre tract with 1,400 feet on the Detroit River, and was built around the center of the old Hall Brick Yard at East Great Lakes Street and at the foot of the river. See Figure 7 for an early photo of GLEW. Both the Michigan Central and Detroit Southern railroads had tracks into the yard. With four shipbuilding berths (two slips), both 600 feet long, an electric traveling crane to carry the components of the ship from shop to ships, the GLEW was one of the most modern shipyards of the day. See Figure 8 for a view of GLEW at its peak around 1930.

Activities at the facility would have included metal fabrication, parts manufacturing, machining, welding, grinding, forging, finishing (painting), and assembly operations along with support activities such as maintenance, boilers, furnaces, coal, and fuel oil handling. These activities would have generated a significant quantity of oily, heavy metal laden waste water that would have been discharged into the Detroit River over a 60-year period. Both boat slips are known to have a number of contaminants in the bottom sediments that are reflective of the above-mentioned site activities.

Fabricon Products ^{g/}

Fabricon Products is a factory established in 1919 to produce paper packaging primarily for the food industry and is located at 1721 West Pleasant Street. The enterprise has been innovative in creating packaging solutions for customers that has kept the business prospering. Processes have expanded to cover a broad variety of paper grades and film substrates and include printing, waxing, hot melt coating, custom slitting, or combinations of these. Equipment includes flexographic printing presses, hot melt coater, and duplex slitters.

It is unlikely that Fabricon would produce significant quantities the types of contaminants found in Detroit river sediments. Fabricon Products is an existing and viable enterprise.

Praxair

Figure 9 – Praxair Ecorse facility



Praxair facility viewed from the north looking south

Praxair, Inc., a Fortune 250 company with revenues of about \$12 billion (2017), is the largest industrial gases company in North and South America and one of the largest worldwide. The company produces, sells and distributes atmospheric, process and specialty gases, and high-performance surface coatings.

Praxair operates the only air separation plant and pipeline system in Michigan, including five Air Separating Units (ASUs) and a hydrogen production facility located at 300 East Great Lakes Street along the border of Ecorse and River Rouge. See Figure 9 for a recent street level photograph of the Praxair Ecorse facility. The complex supplies pipeline customers from Southwest Detroit to Dearborn as well as merchant customers throughout Eastern Michigan and Northwestern Ohio.

The Ecorse plant produces liquid oxygen, nitrogen, argon and rare gases for use by hospitals, food processors, and industrial companies supplying the automobile industry. The site added new equipment that became operational in 2017 that added 1,650 tons per day to existing capabilities. Among the gases produced are argon, carbon dioxide, oxygen, helium, hydrogen and nitrogen. Praxair was established in 1907 and remains an existing and viable enterprise.

It is not expected that the site would generate the type or quantities of waste water that would have contribute significantly to sediments identified in the Detroit River.

Great Lakes Works (US Steel, National Steel Corp, Michigan Steel Corp) ^{h/t/p/q/}

The Great Lakes Works is a collection of three separate, but related operations. First is the ore refining operation on Zug Island, then the steel mill and processing operation to the south at the mouth of the Ecorse River and the Detroit River (now gone), and last is what we today refer to as the Great Lakes Works, the sprawling steel mill and processing operation midway between the mouth of the Ecorse River and Rouge Rivers on the bank of the Detroit River.

The first blast furnace for refining iron ore was operational on Zug Island in 1902 (Detroit Iron Works) eventually a second and third blast furnaces were added. The mill produced pig iron to supply the many foundry companies in the area (many in the Harbortown and Riverbend Areas). Ship docks on both the Detroit and Rouge River sides of the island delivered ore and coal that were stored in large piles. Coke was manufactured on-site for the blast furnaces. By 1931 the Zug Island operations were acquired by Michigan Steel Corporation which became part of the National Steel Corporation. See Figure 10 for an aerial photo of the Zug Island Mill.

Figure 10 – Zug Island Mill



In 1923, Michigan Steel Corporation established a steel mill on the north bank of the Ecorse River at the Detroit River (Mill Street). The original plant consisted of eight single stand mills, six of them supplemented with soft mills. There was also a machine shop, electric shop, carpenter shop, grease house and general labor building. The mill supplied steel to the rapidly growing automobile industry in Detroit which quickly exceeded the mill’s ability to keep up with demand. See Figure 11 for an aerial image of the Ecorse Steel Mill prior to demolition around 2012.

Figure 11 - Ecorse Steel Mill



By 1928, construction of a vastly larger steel mill and processing complex was undertaken just north of the original mill on the Detroit River. The new steel mill was located on 275-acres along the Detroit River at what is now 1 Quality Drive, Ecorse. Within a couple years, the Zug Island operations, the steel mill on the Ecorse River, and the new Ecorse Works would become the Great Lakes Steel Corporation. Steel production was marketed almost exclusively to the automobile industry in Detroit. Further consolidations in the steel industry would result in the Great Lakes Steel Corporation being merged or acquired by National Steel Corporation (including all three facilities along the Detroit River).

National Steel became insolvent in 2003. US Steel acquired most of the former National Steel facilities on the Detroit River. The three blast furnaces on Zug Island (which supplies molten iron by rail to the Ecorse steel mill) and the complete Ecorse Works were part of the acquisition by US Steel. The coke batteries located on Zug Island were not part of the acquisition (they would be acquired by DTE Energy) and it is unclear whether the steel mill at the Ecorse River was part of the acquisition (the mill was closed and demolished by about 2012 and appears to have been part of an unsuccessful brownfield redevelopment effort involving a condominium complex).

Today the US Steel Great Lakes Works consists of 3 blast furnaces ("A", "B" and "D") on Zug Island and raw materials storage areas, ship docks along the north ("1 Dock") and east ("3 Dock") shores of the island and large coal/coke/ore storage fields along the south and west ("B Area") shores, the Delray Connecting Railroad (connecting the island blast furnaces to the steel mill), and the steel making and finishing facilities at 1 Quality Drive in Ecorse. Products manufactured at the plant include hot-rolled, cold-rolled and coated sheet steels that are used primarily by customers in the automotive industry. Operations include two top-blown basic oxygen process (BOP) vessels, vacuum degasser, ladle metallurgy facility, two continuous slab casters, hot strip mill, pickle line, 5-stand cold reduction mill, batch annealing facility, temper mill, hot-dip galvanizing line, and maintenance and support facilities. The Great Lakes Works has an annual raw steelmaking capability of approximately 3.8 million net tons. See Figure 12 for an aerial photo of the US Steel Great Lakes Works.

Figure 12 – US Steel Great Lakes Works



Each one of the three steel mill sites would have generated significant quantities of the types of contaminants identified in the Detroit River and would have engaged in direct discharge of oily, heavy metal laden waste water. An industrial waste survey conducted related to the National Steel Hot Strip Mill operations during 1963 (with plant personnel participation) revealed total solids discharges to the Detroit River outfalls of more than 45 tons per day, grease at about 1.4 tons per day, and lead at over 300 pounds per day. Similar records are not available for the main Great Lakes Works Steel Mill or the Ecorse Mill, but may be assumed to have resulted in perhaps even higher values. However, in 2009 the U.S. Department of Health reported that "the Mill Street Plant site...had high manganese levels in on-site soils," which is an airborne health risk for inhalation (this is the former steel mill on the Ecorse River).

US Steel, the successor and current operator of the Great Lakes Works is an existing and viable enterprise with annual revenues of over \$12 Billion (2017).

Edison Energy Services (DTE Energy, National Steel Corporation) ^{i/}

Figure 13 - Edison Energy Services (EES) Coke Battery



When National Steel Corporation went out of business in 2003 most of the steel companies assets were purchased by US Steel. However, number 5 Coke Battery located on Zug Island, once an integral part of the mill, was not acquired by US Steel. Edison Energy Services (EES) Coke Battery, LLC (a wholly owned subsidiary of Detroit Edison) purchased the coke battery from the bankrupt National Steel Company. The street address of the coke battery is 1400 Zug Island Road. See Figure 13 for an aerial photo of the location of the EES Coke Battery.

The relatively clean burning, high BTU and carbon content coke is produced from coal and is required for steel making and other furnace processes. By-products such as tar and light oil are recovered during processing for beneficial use. The EES Coke Battery supplies coke to the Great Lakes Works and ships coke via train to other customers (chiefly ArcelorMittal, in the merchant metallurgical market). The coke battery reportedly produces over a million tons of furnace grade coke, plus nut coke and coke breeze, and recovers about 9 million gallons of tar and almost 2 million gallons of light oil annually.

The coke battery operates under an Administrative Consent Order (27-1993) to control fugitive dust and applies asphalt emulsion and petroleum resins to coal, coke and breeze piles for dust control. Storm water run-off protection appears minimal at best with piles extending to the river edge.

The coke making, by-products, and material handling processes were certainly significant contributors of sediments and contaminants of the type identified in Detroit River. Coke batteries have operated on Zug Island for about 120-years, even with proper and careful practices today, the historical legacy would have resulted in both intentional and unintentional discharges of

significant quantities of related wastes to the river. DTE Energy remains an existing and viable entity with annual revenue over \$10 billion.

Crown Group Plant (PPG, Bowden)

Several acres of cleared industrial property are located at 100 Mill Street (or 4647 4th Street from around the corner) in Ecorse. Available records are unclear regarding the history of the site. Some limited records suggest the site engaged in metal stamping as early as 1937 and that the site provided ammunition cartridge cases and other manufactured items for the US Government during World War II (which would suggest brass casting and machining). Bowen Products Corporation (or Bowden Corp.) is associated with these activities. Later in 1965, it appears The Crown Group (acquired by PPG as a wholly owned subsidiary and exists today) operated paint stripping and coating activities (including a cathodic electrocoat dip painting operation) at the site. An issue of *Products Finishing* magazine featured a cover story on a paint stripping operation at the Ecorse, MI, Crown Group plant. Shortly after the story was completed, a fire seriously damaged the paint line at the plant. Apparently, it was the portion of the plant housing the stripping system. The building(s) were demolished sometime later (perhaps around the same time the Ecorse Works steel mill was demolished, 2012, and may have been part of the same unsuccessful brownfield redevelopment effort).

All the apparent manufacturing activities at the site have the potential of having contributed contaminants to the Ecorse River. No clear successor entity has been identified (could be Crown Group/PPG or the City of Ecorse).

Carmeuse Lime and Stone^{k/l}

Figure 14 – Carmeuse Lime Factory



Carmeuse Lime & Stone (Carmeuse) operates an existing lime production plant located at 25 Marion Avenue, River Rouge. Limestone is the primary material used to produce the lime. The limestone is brought to the Carmeuse facility by ship, and is stored in the northern half of the property adjacent to the Rouge River. See Figure 14 for an aerial photo of the Carmeuse facility. The limestone comes from quarries in locations such as Manitoulin Island, Ontario; Rogers City, MI; and Gulliver, MI in the southern Upper Peninsula.

Limestone is rock whose makeup includes the mineral calcite. In order to manufacture lime, the calcite must be removed. At Carmeuse, this is accomplished by heating it to temperatures of 1600°F in two rotary kilns. The kilns, which are 300 feet long, are fired by coal with natural gas used at start up. Each kiln has a maximum production capacity of 550 tons of lime product per day.

Other fuels including glycerin, and syngas are allowed to be burned in the kilns. Syngas is a gaseous fuel consisting primarily of hydrogen, carbon monoxide, and methane. It is produced from other fuels such as coal or biomass. Carmeuse does not produce syngas, rather they purchase it from a supplier. Used oil can also be burned as a fuel in the kilns. These fuels are stored on-site.

The lime that is produced at the facility is sent to various customers, including the steel industry (there are two steel mills within a few miles radius of the Carmeuse facility). It is also used for

water treatment and in some types of air pollution control equipment. *(The preceding description was taken mostly from a MDEQ air permit fact sheet).*

Carmeuse is a major air emission source with permits for the kilns and process equipment. The site has been the target of several enforcement actions by MDEQ/USEPA and has paid significant penalties (2018). In addition, the site has had direct discharge permits to the Rouge River in the past, but these appear to have been terminated.

A major Rouge River shoreline ‘collapse’ occurred in 2015 blocking ship traffic in the Rouge river for a time. See Figure 15 for an aerial image of the collapse area. Review of historical aerial photographs of the area of the collapse reveal that significant ‘filling’ of the river edge (intentionally or unintentionally) has occurred over time. A pronounced indentation in the river bank has been filled and now extends out slightly into the river channel. Further, historical aerial photos reveal that two boat slips existed until about 1960 around the area where the Carmeuse bank collapse occurred. Available records do not indicate who filled the slips and with what material. See Figure 16 – 1937 aerial photo, Figure 17 – 1961 aerial photo, and Figure 18 – 2016 aerial photo for progressive changes to the Rouge River shoreline.

There are apparently no effective measures to prevent lime stone and coal from entering the river from the large material storage piles along the bank. It appears clear that Carmeuse is a significant source of contaminants in the lower Rouge River. Carmeuse is an existing and viable privately held multinational enterprise headquartered in Belgium.

Figure 15 – 2015 river bank collapse



Image from article Frank Witsil, Detroit Free Press Published 10:57 p.m. ET Sept. 3, 2015 Updated 9:31 a.m. ET Sept. 4, 2015

Figure 16 – 1937 Aerial Photo of Lower Rouge River and Short Cut Channel




Figure 17 – 1961 Aerial Photo of Lower Rouge River and Short Cut Channel

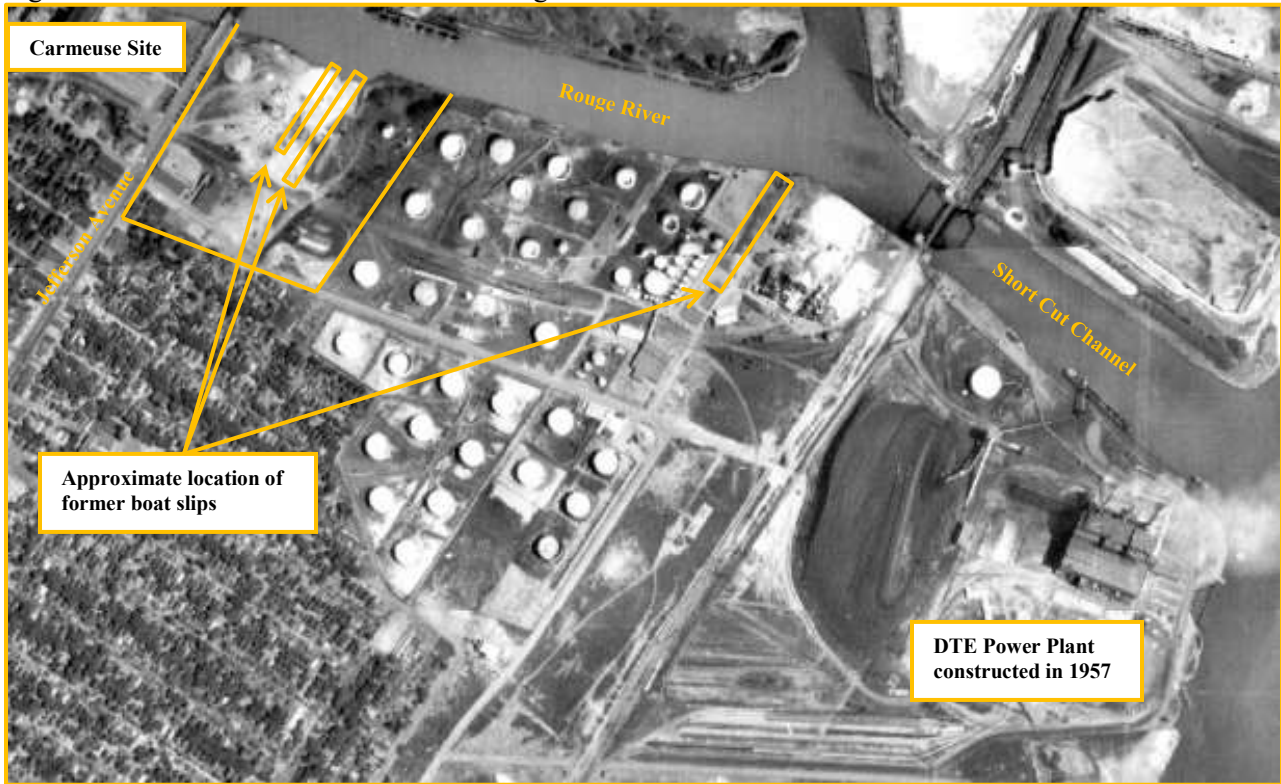



Figure 18 – 2016 Aerial Photo of Lower Rouge River and Short Cut Channel



DTE River Rouge Power Plant ^{m/}

Figure 19 - Detroit Edison River Rouge Power Plant



Detroit Edison River Rouge Power Plant circa 1977 viewed from the Rouge River Short Cut Channel looking south

Detroit Edison constructed a coal-fired electrical power plant at the confluence of the Detroit River and Rouge River (Short Cut Channel) in 1957 (street address 1 Bellanger Park Road). The power plant continues to operate today, but is scheduled for decommissioning in 2023. The plant receives coal both by ship and rail. The coal yard and stock piles are on the west end of the site inland from the Rouge River. See Figure 13 for an aerial photo of the northern end of the River Rouge-Ecorse Area for a view of the power plant.

Large quantities of water are required for boiler operations. River water is taken in (Rouge River), used, and returned to the Detroit River. Oily waste water, particularly during the early years of operation, would be discharged directly to the river. It is possible that significant quantities of coal would have been spilled, dumped, and washed into the Rouge River. Coal delivered to the site by freighter from the Rouge River. Current aerial photos indicate coal stock piled inland from the bank of the river. However, early aerial photos reveal coal up to the bank of the Rouge River with no apparent barrier to pushing, sliding, and washing into the river. Also, it appears that fly ash may have been stock piled closer to the Detroit River edge. Trace

amounts of mercury, zinc, copper, boron, lead, arsenic, cadmium, chromium, and selenium are found in virtually all coal and fly ash.

Further, it is likely significant quantities of dielectric, lubricants, and coolant fluids were used at the power plant. PCB dielectric would have been the preferred fluid for electrical generators, switch gears, transformers, and high voltage cable jackets. It is likely that PCB dielectric would have been used at the power plant from construction in 1957 until perhaps as late as 1980 (when the sale was banned, 1979). DTE may have phased-out PCBs prior to or since the 1980s. However, it is probable that PCBs would have been released to the Detroit River from the power plants at least during the early years of operation, before the awareness of the dangers posed by PCB were known. See Figure 19 for a riverside view of the power plant.

The power plant is a major source of air emissions which are regulated by permit. Significant quantity of particulate emissions containing trace amounts of heavy metals (as listed above) would fall-out in the immediate area of the plant, particularly in the early days of operation before emission controls were required. The DTE power plant is a potentially significant contributor of the types of contaminants identified in river sediments. DTE Energy is an existing and viable entity with annual revenue over \$10 billion.

Petroleum Terminals

There is a mixed web of petroleum terminals located at the northeast corner of River Rouge at the confluence of the Rouge and Detroit Rivers. There are docks for tanker ship deliveries and loading and petroleum pipe lines, including one or more from a Chicago refinery that terminates at the BP Terminal. The various terminals store, mix, blend, load trucks, railcars, and pipe lines. Collectively, the storage tanks at the various terminals have capacity to store millions of gallons of petroleum products. See Figures 16, 17 & 18 for aerial images of the cluster of large petroleum storage tanks that define the terminal area. Numerous entities have come and gone, been acquired, merged, been replaced, and entered into agreements to share resources creating a complicated history of operation and succession. All of which is relatively unimportant to the task of identifying entities that may have contributed significantly to the types of contaminants identified in river sediments. It does not appear that the terminals are significant sources of contaminants. Individually, there may have been incidents of spillage and discharge of petroleum to the rivers, but there does not appear to be any record or evidence of ongoing, continuous discharges that could have resulted in significant contribution to contaminated sediments.

However, there exists a significant potential that a major spill could occur. Many of the storage tanks have capacities of tens of thousands of gallons. Importantly, many of the tanks currently in use today, appear in aerial photos of the area taken in 1937, which suggests some of these tanks may be approaching (or may even have exceeded) 100-years old. Compare Figure 16 and 18 aerial photos showing petroleum terminal storage tanks. The various terminals are subject to SPCC and FRP regulations intended to prevent and minimize potential spills. The terminals represent a significant presence in the River Rouge-Ecorse Shoreline Site and a brief description of four of these follows.

Michigan Marine Terminal

Figure 20 – Michigan Marine Terminal



Michigan Marine Terminals located at 225 Marion Ave, River Rouge and was established in 1986 succeeding Enterprise Oil & Gas which was formed in the 1960s. Michigan Marine Terminal has 700,000 barrels of storage and 12 large different sized tanks as well as some small blending tanks. See Figure 20 for a photo of the terminal dock and some of their storage tanks. Michigan Marine Terminal can transfer via ship, barge, rail and truck and is also on the Wolverine and Buckeye Pipelines. Michigan Marine Terminal works primarily with major oil and paving companies. Michigan Marine Terminal is an existing and viable privately held company.

BP River Rouge Bulk Terminal

BP River Rouge Bulk Terminal is located at 205 Marion Ave, River Rouge and is the terminus of the River Rouge pipeline. River Rouge is a FERC-regulated refined products pipeline consisting of approximately 244 miles of pipeline (12-inch and 10-inch pipelines) and related assets with a capacity of approximately 80 kbpd transporting refined products for BP from BP's Whiting Refinery to third party terminals along the line. River Rouge is the most direct pipeline route for refined products from the Chicago area to the Detroit market and also serves five other third-party terminals between BP's Whiting Refinery and the River Rouge terminal and is the sole source of refined products for three of those terminals. BP is a British multinational oil and gas company with annual revenues of over \$244 Billion (2017).

Buckeye Terminal

The Buckeye Terminal located at 205 Marion Avenue, River Rouge is one of numerous facilities maintained by the company globally. This terminal has 1,007,700 gallon storage capacity currently used for gasoline, ULSD, and ethanol. Buckeye is one of the largest independent liquid petroleum products pipeline operators in the United States in terms of volumes delivered, with approximately 6,000 miles of pipeline. Buckeye also uses its service expertise to operate and/or

maintain third-party pipelines and perform certain engineering and construction services for its customers. It appears Buckeye is providing services to the BP River Rouge pipeline and terminal. Buckeye also provides transportation, storage, processing and marketing of liquid petroleum products.

Shell Oil Products River Rouge Plant

Shell Oil Products River Rouge Plant located at 245 Marion Avenue, River Rouge is a storage and lubricant blending facility. The plant mixes and blends lubricating oils and greases. Records appear to indicate that Shell has established a ‘relationship’ with Equilon Enterprises co-located on site to assist with some operations and distribution of products.

Chemtrade Solutions (formerly General Chemical LLC)

A water chemical manufacturing plant is located at 800 Marion Ave, River Rouge. The former General Chemical, LLC plant was acquired by Chemtrade Solutions, a multinational chemical manufacturing enterprise. The River Rouge plant manufactures aluminum sulfate (alum) for water and waste water treatment (it’s a flocculent for water clarifying). The manufacturing process involves reacting aluminum trihydrate with sulfuric acid to form aluminum sulfate. This factory would not generate the types of contaminants identified in river sediments.

Detroit Waste Water Treatment Plant ^{o/}

Figure 21 – Detroit Waste Water treatment facility



DWSD WWTP viewed from the Rouge River looking east

The Detroit Water and Sewerage Department (DWSD) owns a wastewater treatment plant abutting the Lower Rouge River at the facilities south end and proceeding north along the Old Channel on the West side of West Jefferson Avenue. The street address is 9300 West Jefferson Avenue, Detroit. The Great Lakes Water Authority (GLWA) assumed operation of the WWTP in 2016.

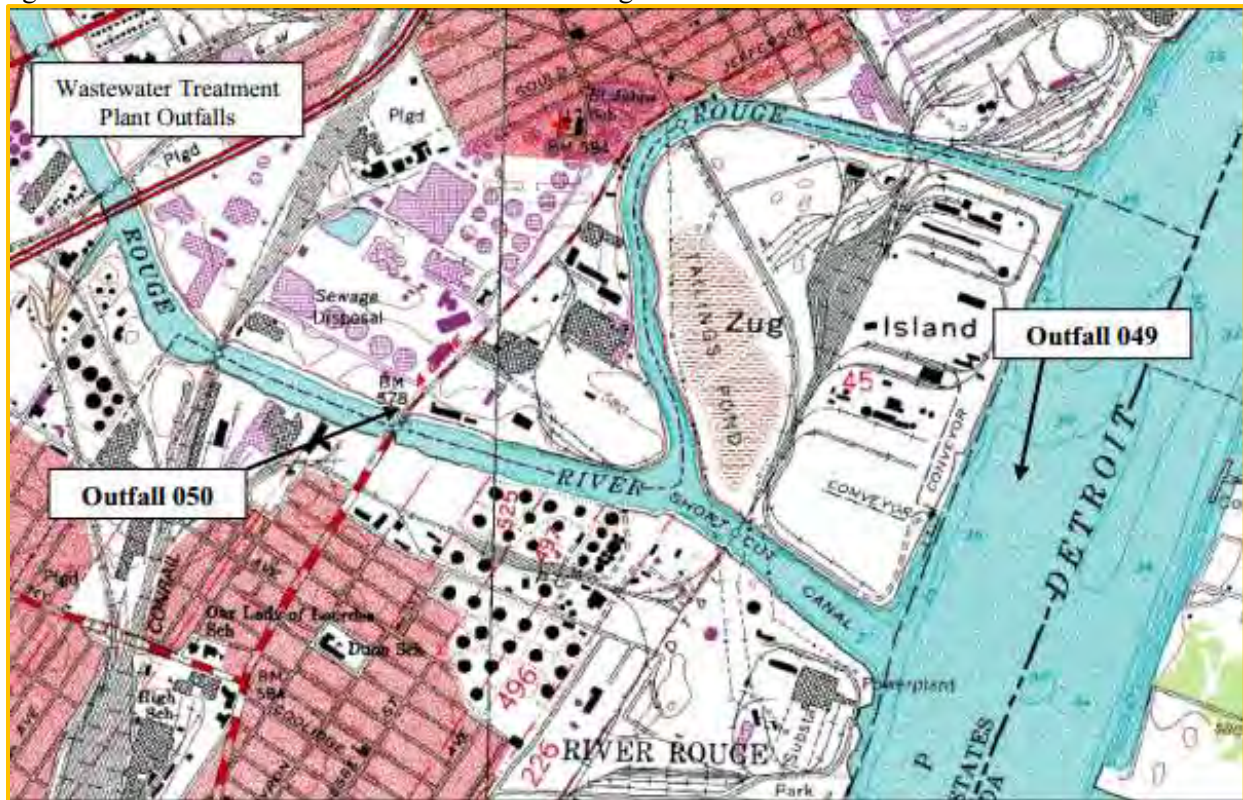
Detroit constructed its' first sanitary wastewater treatment facility during the 1940's and located it in the Delray neighborhood adjacent to the Lower Rouge River Old Channel area. Through the years the wastewater treatment plant has undergone several expansions until it now treats wastewater from virtually all of Southeast Michigan and is one of the largest treatment facilities in the nation. Six multi-hearth incinerators were added for sludge management. See Figure 21 for an aerial photo of the waste water treatment facilities.

The Detroit system operates with combined sewers collecting sanitary waste water, commercial/industrial waste water, and storm water. Interceptor sewers began diverting sewerage collected from around Detroit to the future waste water treatment facility around 1937. Early on sewerage was discharged untreated to the Rouge River. Later, primary solids removal and chlorination was added. It was not until the 1970s that secondary treatment capabilities were added to the waste water treatment plant. Also during the 1970s regulations required certain categories of industrial waste water dischargers to the sewer system to pretreat to remove metals and oil/grease, which primary and secondary waste water treatment systems do not effectively remove. The Detroit sewer system continues to be challenged with treating the high volumes of water resulting during storm events that exceed the capacity of the waste water treatment plant.

As a result, during certain times of high storm water flow untreated and partially treated waste water is discharged to the Rouge and Detroit Rivers.

Primary discharge from the wastewater treatment plant from the 1940’s until 2003 was to the Lower Rouge River (outfall 050). After 2003, the primary discharge was relocated to the Detroit River (outfall 049) and the Lower Rouge River outfall (050) is used only for back-up and CSO. See Figure 22 for an illustration of the outfall locations. The Detroit WWTP discharges into the Rouge and Detroit Rivers would have contributed significantly to the types of contaminants identified in Detroit River sediments. Sewers and waste water from the River Rouge and Ecorse areas is not part of the Detroit sewer system, rather a separate Downriver Sewage Disposal System collects and treats waste water in a WWTP in Wyandotte downstream of the River Rouge Ecorse Shoreline site.

Figure 22 – Location of Detroit WWTP river discharges



Levy Plant # 3 (Edward C. Levy Company) ^{iv}

Figure 23 – Levy Plant #3 Equipment processing pile



Edward C. Levy established a steel mill support company from a trucking company in 1918. Starting with the Ford Rouge Steel Plant, Levy began by hauling steel slag from the mill. Levy quickly branched out and provided his services to other steel mills and began processing the slag into sub-base for road construction. Levy Plant #3 was established just south of the newly constructed Great Lakes Steel Corporations Ecorse Works at 100 East Westfield along the Detroit River in 1930.

The Levy Plant #3 consists of over 100-acres of material piles, roadways, sheds, conveyors, and processing buildings. Over the years Levy has expanded services to the steel mill that now includes steel scrap processing, debris handling, desulf iron processing, BOF and desulf pot hauling, BOF / caster slag trucking, revert scrap trailer operation, tundish skull handling / processing, equipment / lowboy rentals, and slag pot repair (as listed on the Levy web page). Although the primary product of the site is steel furnace slag processing – 22x slag (a dense graded base aggregate for paving, produced by crushing and screening steel furnace slag). See Figure 23 for a photo of equipment working a slag pile.

The Plant is a major source of particulate air emissions and is regulated by permit. Fugitive dust is a major site concern and extensive requirements relate to its control. Historical aerial photos of the area reveal a shifting pattern of material piles and roadways around the site with activity right down to the river edge. There also is evidence of a stream that drained the area that ran in

an arc from the north to discharge into the Detroit River about mid-way in the Levy site. The stream appears to have been filled and is now largely gone.

There appears to have been very little consideration over the years to preventing site run-off from entering the Detroit River. Over the almost 90-years of site activity processing steel mill slag and other wastes, it appears the site would have contributed significantly to the types of contaminants identified in river sediments. Edward C. Levy Company is an existing and viable privately held multi-national company.

Dana Corp. - Truck Frame Plant (Murray Body Corp., Murray Corp. of America)

Around 1913 J.W. Murray established a sheet metal stamping and assembly factory to fabricate automobile bodies. The factory was located in the Milwaukee Junction area (by the present GM Hamtramck Assembly Plant). This is the time period when automobiles were converting from wood to metal body construction and demand for stampings was high. Murray's first customers were Ford, Hudson, Hupmobile, King and Studebaker. Demand was so high (and space in the area so limited) that about 1920 Murray established a second plant in Ecorse at the foot of Great Lakes Avenue (next to what is now the Nicholson Terminal and Dock Company boat slip) adjacent to the Detroit River.

Originally formed as the Murray Body Corporation, the enterprise was restructured as the Murray Corporation of America and continued to prosper until the 1950s. As the automobile manufacturers progressively in-sourced stamping and body assembly operations Murray shifted to appliance manufacturing while continuing to supply Ford, GM, and Chrysler with stampings. During World War II, Murray manufactured aircraft wings for the war effort. The Ecorse Plant was the last of the Murray stamping operations to supply the automobile industry but also manufactured railcar carriages. The Ecorse Plant was sold to Dana Corporation in 1955 and continued to manufacture truck frames until 1980 when it was closed. Sometime after 1980 the factory was demolished and no longer exists.

The Ecorse Plant was primarily a heavy metal stamping operation but also had welding and painting operations and may have performed some forging activities. These are activities that would have generated significant quantities of oily, heavy metal laden waste water from hydraulic oil, drawing compounds, metal particles from cutting and grinding, and paint wastes. Waste water was discharged directly to the Detroit River via the Nicholson boat slip without treatment. An industrial waste survey was conducted related to the Dana Corp. Ecorse Plant during 1963 (with plant personnel participation) unfortunately the resulting data is not available for review. However, a Report on Pollution of the Detroit River, Michigan Waters of Lake Erie, and their Tributaries, 1965 provides a summary of contaminants associated with the Ecorse Plant discharges. This report indicates the average discharge included about 30 gallons of oil daily and significant amounts of phenols, zinc and lead.

The Ecorse Plant discharged waste water to the Detroit River for at least 60-years and is a potentially significant contributor of the types of contaminants identified in river sediments. Dana Corp. is an existing and viable entity with annual revenue over \$8 Billion.

5.0 Potential Partner Identification for each site

Detroit River AOC – Riverbend Shoreline Site – Potential recruitment Partner Matrix

Map Key	Identified PRP	PRP Operation	PRP Address	Successor Entity	Address	Comments	Assessment
1	Great Lakes Engineering Works	Ship Building	East Great Lakes Street & Detroit River	None		Gone. Dissolved with no successor activities. Site purchased by US Steel.	This facility would have generated significant quantities of the types of contaminants identified in Detroit River sediments.
2	Fabricson Products	Packaging	1721 West Pleasant Street			Manufactures paper, plastic, and foil food packaging. Applies wax coatings, bonding, and printing.	Not the type of activities that would have generated significant quantities of the type of contaminants identified in Detroit River sediments. It is an existing and viable enterprise.
3	Praxair, Inc.	Industrial Gas Production	300 East Great Lakes Street			An existing and viable presence on the river.	Not the type of activities that would have generated significant quantities of the type of contaminants identified in Detroit River sediments. It is an existing and viable enterprise.
4	Great Lakes Works (US Steel)	Iron Ore Refining	Zug Island		600 Grant Street Pittsburgh, PA 15219	One part of Great Lakes Works	This facility would have generated significant quantities of the types of contaminants identified in Detroit River sediments. US Steel is an existing and viable enterprise.
5	Great Lakes Works (US Steel)	Steel Making & Finishing	1 Quality Drive		600 Grant Street Pittsburgh, PA 15219	One part of Great Lakes Works	This facility would have generated significant quantities of the types of contaminants identified in Detroit river sediments. US Steel is an existing and viable enterprise.
6	Great Lakes Works (US Steel)	Steel Making & Finishing	Mill Street		600 Grant Street Pittsburgh, PA 15219	One part of Great Lakes Works (Gone. Buildings demo'ed)	This facility would have generated significant quantities of the types of contaminants identified in Detroit River sediments. US Steel is an existing and viable enterprise.
7	Edison Energy Services (DTE Energy)	Coke Battery	1400 Zug Island Road			Over 120-years of coke making, tar, creosol, oil, ammonia, coal handling right on the river edge...historical practice would have resulted in significant dumping to the river.	This facility would have generated significant quantities of the types of contaminants identified in Detroit River sediments. DTE is an existing and viable enterprise.
8	Crown Group (PPG)	Stamping Plant, Paint Plant	100 Mill Street			Records are unclear as to what activities occurred and when regarding the site.	This facility could have generated significant quantities of the types of contaminants identified at the mouth of the Ecorse River and Detroit river sediments, but specific site activities are unclear. PPG is an existing and viable entity.
9	Carause Lime and Stone	Lime Plant	25 Marion Avenue			Collapse of the Rouge river bank and blocking of the river to ship traffic would suggest a significant run-off control issue exists...with piles of coal and lime stone on the banks, this site should be considered a potential source activity.	This facility could generate significant quantities of contaminants entering the lower Rouge River coal could result in the types of contaminants identified in river sediments...probably not lime stone. Carause is an existing and viable entity.

Continued...

Map Key	Identified PRP	PRP Operation	PRP Address	Successor Entity	Address	Comments	Assessment
10	DTE River Rouge Power Plant	Electric Power Plant	1 Bellanger Park Road			Coal powered electrical generating plant on the banks of the Detroit and Rouge Rivers.	Potentially a significant contributor of the type of contaminants found in river sediments. DTE Energy remains an existing and viable entity with annual revenue over \$10 billion.
11	Michigan Marine Terminal	Petroleum Terminal	225 Marion Ave			Major potential for discharge of petroleum to Rouge/Detroit Rivers through spills (FRP & SPCC Plans to minimize potential), does not appear to be an ongoing recurring discharger. Processes, handles, stores millions of gallons of petroleum.	It is unlikely that this facility contributed significantly to the types of contaminants identified in Detroit River sediments.
12	BP River Rouge Bulk Terminal	Petroleum Pipeline & Terminal	205 Marion Ave			Major potential for discharge of petroleum to Rouge/Detroit Rivers through spills (FRP & SPCC Plans to minimize potential), does not appear to be an ongoing recurring discharger. Processes, handles, stores millions of gallons of petroleum.	It is unlikely that this facility contributed significantly to the types of contaminants identified in Detroit River sediments.
13	Buckeye Terminal	Petroleum Pipeline & Terminal	205 Marion Ave			Major potential for discharge of petroleum to Rouge/Detroit Rivers through spills (FRP & SPCC Plans to minimize potential), does not appear to be an ongoing recurring discharger. Processes, handles, stores millions of gallons of petroleum.	It is unlikely that this facility contributed significantly to the types of contaminants identified in Detroit River sediments.
14	Shell Oil Products River Rouge Plant	Petroleum Storage & Processing	245 Marion Ave			Major potential for discharge of petroleum to Rouge/Detroit Rivers through spills (FRP & SPCC Plans to minimize potential), does not appear to be an ongoing recurring discharger. Processes, handles, stores millions of gallons of petroleum.	It is unlikely that this facility contributed significantly to the types of contaminants identified in Detroit River sediments.
15	Chemtrade Solutions	Chemical Manufacturing	800 Marion Ave			The plant does not process the types of materials that have been identified in river sediments...	It is unlikely that this facility contributed significantly to the types of contaminants identified in Detroit River sediments.
16	DWSD	WWTP	9300 West Jefferson Avenue			The Detroit WWTP is the largest discharger into the Rouge/Detroit Rivers. Discharges from the late 1930s until the early 1970s would have contained significant quantities of heavy metals, oils, and PAHs	This facility would have generated significant quantities of the types of contaminants identified in Detroit River sediments.
17	Levy Plant #3 (Edward C. Levy Co.)	Aggregate Processing	100 East Westfield			Steel Slag and debris piles pretty-much cover the entire site with little or no run-off protection for the river. A stream that once helped to drain the area is now filled.	This facility would have generated significant quantities of the types of contaminants identified in Detroit River sediments. Levy is an existing and viable enterprise.
18	Dana Corp.	Truck Frame Manufacturer	Foot of Great Lakes Ave.			Plant untreated wastewater was discharged directly into the Nicholson boat slip for 60-years. Would be a significant contributor to sediment in the slip.	This facility would have generated significant quantities of the types of contaminants identified in Detroit River sediments.

6.0 Conclusions

The potential significant contributors of the types of contaminants found in Detroit River sediments have been identified. There are five (5) entities that emerged from the history of industrial activity that had the potential of contributing significantly to river sediments that continue to operate today; 1) US Steel, 2) DTE, 3) Carmeuse, 4) Levy, and 5) DWSD. There are an additional three (3) entities that have been identified as potential significant contributors to river sediments that no longer exist as activities in the River Rouge-Ecorse Area; 1) Great Lakes Engineering Works, 2) Crown Group, and 3) Dana Corp.

These entities discharged untreated process waste water directly (or in-directly through the Rouge or Ecorse Rivers) into the Detroit River. Many of the processes used would involve discharges including oils, greases, and metals. There exists records directly indicating discharge and others may be inferred with a great deal of confidence.

The history of industrial development departs from the pattern observed in the Harbortown and Riverbend Areas of Detroit. The high density clustering of industrial activity focused on manufacturing finished goods did not continue across the Rouge River. The synergy of small ‘neighborhood’ manufacturers all contributing tooling and individual components to larger products (ships, boats, wagons, railcars, automobiles, etc.) starting, ending, and being replaced by others does not translate to the River Rouge-Ecorse Area. Larger, more expansive primary industries were established, most of which evolved and continue to exist today. Land area unavailable for industrial development in the Harbortown and Riverbend Areas was available along the Detroit River in River Rouge and Ecorse (for example, the USS Great Lakes Works Steel Mill was originally located on 275-acres, the Great Lakes Engineering Works located on 85-acres, and Edward Levy build Plant #3 on over 100-acres all along the river).

Records indicate that heavy industrial development in the River Rouge-Ecorse Shoreline Site really began at the turn of the century (1900) with the establishment of the steel manufacturing business. The steel industry continues to dominate the area today, over 100-years of continuous activity. Support activities required by the iron and steel manufacturing process also located in the area and would not exist without the steel business. Similarly, the steel manufacturers would not exist without the automobile industry, which is almost the exclusive destination of steel produced in the River Rouge-Ecorse Area.

Other significant industry not related to steel manufacturing also located in the River Rouge-Ecorse Shoreline Site including an electric power plant, ship building, and petroleum terminals. Some other less significant enterprises also located in the area including a packaging plant, a metal stamping/painting plant, a ship dock/terminal (Nicholson Terminal & Dock), and the ‘normal’ range of commercial activities (gasoline filling stations, automobile service enterprises, dry cleaners, restaurants, grocery stores, etc.).

The Rouge River, Detroit River, and north side of the Ecorse River in River Rouge and Ecorse is almost exclusively industrial. Residential and commercial areas are all inland and separated from

the river edge. The exception is the extreme south end of the River Rouge-Ecorse Shoreline Site in the Southfield road/Jefferson Avenue area. The John D. Dingell Park, Mud Island and the Ecorse Boat Ramp are all in this area.

The abiding practice of early waste water management was to discharge sanitary, process, and storm water to the nearest river by the most direct route possible and that is how sewers were constructed in the River Rouge-Ecorse Area. It was not until the early 1940s when an effort to divert waste water from the Detroit River was implemented by construction of the Riverdrive Interceptor Sewer along Jefferson Avenue to convey waste to the Downriver WWTP in Wyandotte. Connecting existing sewers was not immediately accomplished and was phased-in over time. Significant discharges continued at least into the 1960s.

It is entirely plausible that industrial discharges from a hundred years or more ago have resulted in sediments present at the foot of the Detroit River today. The relatively high velocity river flow has scoured the mid-channel areas and swept sediments to the banks where it has remained undisturbed by dredging and other shoreline activities. Mathematical models (computer models) developed in the mid-1900s to predict contaminant transport in riverine settings have been largely ineffective at describing Detroit River sediment transport. This is believed to be attributed to the models reliance on contaminants affixing to colloidal particles in the water column while contaminants in the Detroit River are generally large, heavy particles that settle out of the water column quickly without attaching to colloidal particles and do not transport far downstream. River Rouge-Ecorse Area industrial discharges included heavy metals, ‘sand’, grit, tar, oils, coal, and process vessel bottoms.

7.0 Recommendations

The five (5) of the eight (8) entities that have been identified as likely significant contributors of the types of contaminants found in Detroit River sediments should be contacted as priority Potential Remediation Partners. The Great Lakes Works (US Steel), Detroit Edison River Rouge Power Plant and EES Coke Battery (DTE), Carmeuse Lime & Stone Company, Edward C. Levy Company (Plant #3), and Dana Corp. are all existing and viable entities with an on-going presence in the Detroit area.

The Detroit Water and Sewerage Department Waste Water Treatment Plant (now operated by GLWA) is the sixth entity that has contributed significantly to river sediments. However, it is unclear what level of involvement could be expected from Detroit regarding potential sediment remediation (DWSD did not ‘create’ the contaminants; they arguably significantly reduced the overall volumes created by others). The financial viability of Detroit and the complicating transition of WWTP operation to GLWA would also factor into any decision to participate in remediation actions.

Finally, it is recommended that Nicholson Terminal & Dock Company (NT&D) be contacted as a potential remediation partner. NT&D operates a terminal in Ecorse between US Steel Great Lakes Works and Praxair on the Detroit River. NT&D is not a significant source of contaminants, but they occupy a boat slip with contaminated sediments and would certainly be impacted (and perhaps benefit) by any remedial actions that involve dredging.

8.0 References

- a/ Comba, M.E. and K.L.E. Kaiser. 1985. **Volatile Halocarbons in the Detroit River and Their Relationship With Contaminant Sources.** Journal of Great Lakes Research, 11(3):404-418. LE-281
- b/ Kovacik, T.L. 1972. **Information on the Velocity and Flow Pattern of Detroit River Water in Western Lake Erie Revealed** by an Accidental Salt Spill. The Ohio Journal of Science, 72(3):81-86. LE-749
- c/ Michigan Department of Natural Resources. 1987. **Sediment PCB Concentrations Along the U.S. Shore of the Upper Detroit River, and Sediment and Water PCB Concentrations in Two City of Detroit Combined Sewers With Overflows to the Detroit River,** July and October, 1986 and January, 1987. Michigan Department of Natural Resources, Lansing, Michigan. 7 pp. LE-829
- d/ Szalinska, E., K.G. Drouillard, E.J. Anderson, and G.D. Haffner. 2011. **Factors Influencing Contaminant Distribution in the Huron-Erie Corridor Sediments.** Journal of Great Lakes Research, 37(1):132-139. LE-1591
- e/ Klug Thomas. 1999. **Railway Cars, Bricks, and Salt: The Industrial History of Southwest Detroit Before Auto,** Marygrove College
- f/ Leonard, John W. **The industries of Detroit: historical, descriptive, and statistical, Her relations as a centre of trade, manufacturing establishments and business houses.** 1849-1932.
- g/ www.fabricsproducts.com/
- h/ www.ussteel.com/
- i/ www.nailhead.com/2015/03/the-riddle-of-steel.html
- j/ www.edisonenergy.com/
- k/ www.freep.com/story/money/business/michigan/2015/09/03/blocked-channel-river-rouge/71573332/
- l/ www.carmeusena.com/locations/river-rouge-operation
- m/ detroit1701.org/Detroit%20Edison%20River%20Rouge%20Plant.html
- n/ <http://edwclevy.com/>
- o/ wrd-npdes-dwsd-FS-6_2015_509722_7
- p/ **Industrial Waste Survey Reports, Detroit River-Lake Erie Project, 1962-1964, Volume I.** US EPA Grosse Ile Laboratory
- q/ **Industrial Waste Survey Reports, Detroit River-Lake Erie Project, 1962-1964, Volume II.** US EPA Grosse Ile Laboratory

9.0 Figures

Figure 3 – EDR Corridor Search Report



River Rouge

River Rouge

River Rouge, MI 48218

Inquiry Number: 5346327.8s

July 09, 2018

EDR Area / Corridor Report



6 Armstrong Road, 4th floor
Shelton, CT 06484
Toll Free: 800.352.0050
www.edrnet.com

TABLE OF CONTENTS

<u>SECTION</u>	<u>PAGE</u>
Executive Summary	ES1
Mapped Sites Summary	2
Key Map	7
Map Findings Summary	8
Focus Maps	12
Map Findings	41
Orphan Summary	OR-1
Government Records Searched/Data Currency Tracking	GR-1

Thank you for your business.
Please contact EDR at 1-800-352-0050
with any questions or comments.

Disclaimer - Copyright and Trademark Notice

This Report contains certain information obtained from a variety of public and other sources reasonably available to Environmental Data Resources, Inc. It cannot be concluded from this Report that coverage information for the target and surrounding properties does not exist from other sources. **NO WARRANTY EXPRESSED OR IMPLIED, IS MADE WHATSOEVER IN CONNECTION WITH THIS REPORT. ENVIRONMENTAL DATA RESOURCES, INC. SPECIFICALLY DISCLAIMS THE MAKING OF ANY SUCH WARRANTIES, INCLUDING WITHOUT LIMITATION, MERCHANTABILITY OR FITNESS FOR A PARTICULAR USE OR PURPOSE. ALL RISK IS ASSUMED BY THE USER. IN NO EVENT SHALL ENVIRONMENTAL DATA RESOURCES, INC. BE LIABLE TO ANYONE, WHETHER ARISING OUT OF ERRORS OR OMISSIONS, NEGLIGENCE, ACCIDENT OR ANY OTHER CAUSE, FOR ANY LOSS OF DAMAGE, INCLUDING, WITHOUT LIMITATION, SPECIAL, INCIDENTAL, CONSEQUENTIAL, OR EXEMPLARY DAMAGES. ANY LIABILITY ON THE PART OF ENVIRONMENTAL DATA RESOURCES, INC. IS STRICTLY LIMITED TO A REFUND OF THE AMOUNT PAID FOR THIS REPORT.** Purchaser accepts this Report "AS IS". Any analyses, estimates, ratings, environmental risk levels or risk codes provided in this Report are provided for illustrative purposes only, and are not intended to provide, nor should they be interpreted as providing any facts regarding, or prediction or forecast of, any environmental risk for any property. Only a Phase I Environmental Site Assessment performed by an environmental professional can provide information regarding the environmental risk for any property. Additionally, the information provided in this Report is not to be construed as legal advice.

Copyright 2018 by Environmental Data Resources, Inc. All rights reserved. Reproduction in any media or format, in whole or in part, of any report or map of Environmental Data Resources, Inc., or its affiliates, is prohibited without prior written permission.

EDR and its logos (including Sanborn and Sanborn Map) are trademarks of Environmental Data Resources, Inc. or its affiliates. All other trademarks used herein are the property of their respective owners.

EXECUTIVE SUMMARY

A search of available environmental records was conducted by Environmental Data Resources, Inc (EDR). The report was designed to assist parties seeking to meet the search requirements of EPA's Standards and Practices for All Appropriate Inquiries (40 CFR Part 312), the ASTM Standard Practice for Environmental Site Assessments (E 1527-13), the ASTM Standard Practice for Environmental Site Assessments for Forestland or Rural Property (E 2247-16), the ASTM Standard Practice for Limited Environmental Due Diligence: Transaction Screen Process (E 1528-14) or custom requirements developed for the evaluation of environmental risk associated with a parcel of real estate.

SUBJECT PROPERTY INFORMATION

ADDRESS

RIVER ROUGE
RIVER ROUGE, MI 48218

TARGET PROPERTY SEARCH RESULTS

The Target Property was identified in the following databases.

Page Numbers and Map Identifications refer to the EDR Area/Corridor Report where detailed data on individual sites can be reviewed.

Sites listed in ***bold italics*** are in multiple databases.

STANDARD ENVIRONMENTAL RECORDS

Federal CERCLIS NFRAP site list

SEMS-ARCHIVE: Superfund Enterprise Management System Archive

A review of the SEMS-ARCHIVE list, as provided by EDR, and dated 05/18/2018 has revealed that there is 1 SEMS-ARCHIVE site within the requested target property.

<u>Site</u>	<u>Address</u>	<u>Map ID / Focus Map(s)</u>	<u>Page</u>
<i>MICHIGAN MARINE TERM</i> Site ID: 0507148 EPA Id: MID981192347	<i>225 MARION STREET</i>	<i>A18 / 6</i>	<i>63</i>

Federal RCRA CORRACTS facilities list

CORRACTS: Corrective Action Report

A review of the CORRACTS list, as provided by EDR, and dated 03/01/2018 has revealed that there is 1 CORRACTS site within the requested target property.

<u>Site</u>	<u>Address</u>	<u>Map ID / Focus Map(s)</u>	<u>Page</u>
<i>MICHIGAN MARINE TERM</i> EPA ID:: MID981192347	<i>225 MARION STREET</i>	<i>A18 / 6</i>	<i>63</i>

EXECUTIVE SUMMARY

Federal RCRA generators list

RCRA-SQG: RCRA - Small Quantity Generators

A review of the RCRA-SQG list, as provided by EDR, and dated 03/01/2018 has revealed that there is 1 RCRA-SQG site within the requested target property.

<u>Site</u>	<u>Address</u>	<u>Map ID / Focus Map(s)</u>	<u>Page</u>
PAK RITE INDUSTRIES EPA ID:: MID985583095	4270 HIGH ST	D29 / 9	75

RCRA-CESQG: RCRA - Conditionally Exempt Small Quantity Generator

A review of the RCRA-CESQG list, as provided by EDR, and dated 03/01/2018 has revealed that there is 1 RCRA-CESQG site within the requested target property.

<u>Site</u>	<u>Address</u>	<u>Map ID / Focus Map(s)</u>	<u>Page</u>
MICHIGAN MARINE TERM EPA ID:: MID985611664	225 MARION AVE	A15 / 6	59

Federal ERNS list

ERNS: Emergency Response Notification System

A review of the ERNS list, as provided by EDR, and dated 03/19/2018 has revealed that there are 7 ERNS sites within the requested target property.

<u>Site</u>	<u>Address</u>	<u>Map ID / Focus Map(s)</u>	<u>Page</u>
Not reported NRC Report #: 906265	225 MARION ST	A8 / 6	53
Not reported NRC Report #: 1198846	225 MARION AVE.	A9 / 6	53
Not reported NRC Report #: 492163	225 MARION STREET	A12 / 6	57
Not reported NRC Report #: 1160654	225 MARION ST	A14 / 6	59
Not reported NRC Report #: 921075	225 MARION ST	A17 / 6	63
Not reported NRC Report #: 897167	225 MARION ST	A21 / 6	72
Not reported NRC Report #: 1161335	225 MARION AVE.	A22 / 6	72

EXECUTIVE SUMMARY

State and tribal registered storage tank lists

MI UST: Underground Storage Tank Facility List

A review of the MI UST list, as provided by EDR, has revealed that there is 1 MI UST site within the requested target property.

<u>Site</u>	<u>Address</u>	<u>Map ID / Focus Map(s)</u>	<u>Page</u>
MICHIGAN MARINE TERM Database: UST, Date of Government Version: 09/13/2017 Tank Status: Closed in Ground Facility Type: CLOSED Facility Id: 00036075	225 MARION AVE	A7 / 6	50

MI AST: Aboveground Tanks

A review of the MI AST list, as provided by EDR, and dated 02/08/2018 has revealed that there is 1 MI AST site within the requested target property.

<u>Site</u>	<u>Address</u>	<u>Map ID / Focus Map(s)</u>	<u>Page</u>
MICHIGAN MARINE TERM Facility Id: 91082045 Removed/Closed Date: 10/22/2009 Tank Status: Currently In Use Tank Status: Removed from Premises	225 MARION AVE	A15 / 6	59

ADDITIONAL ENVIRONMENTAL RECORDS

Records of Emergency Release Reports

MI SPILLS: Pollution Emergency Alerting System

A review of the MI SPILLS list, as provided by EDR, and dated 12/31/2017 has revealed that there are 4 MI SPILLS sites within the requested target property.

<u>Site</u>	<u>Address</u>	<u>Map ID / Focus Map(s)</u>	<u>Page</u>
MICHIGAN MARINE TERM	225 MARION AVE	A2 / 6	40
Not reported	225 MARION RIVERFRON	A5 / 6	48
Not reported	225 MARION ST.	A6 / 6	49
Not reported	225 MARION AVE.	A10 / 6	53

Other Ascertainable Records

RCRA NonGen / NLR: RCRA - Non Generators / No Longer Regulated

A review of the RCRA NonGen / NLR list, as provided by EDR, and dated 03/01/2018 has revealed that

EXECUTIVE SUMMARY

there are 9 RCRA NonGen / NLR sites within the requested target property.

<u>Site</u>	<u>Address</u>	<u>Map ID / Focus Map(s)</u>	<u>Page</u>
ES & R INC EPA ID:: MID985569029	225 MARION RD	A4 / 6	44
HONEYWELL INC EPA ID:: MIK119369437	225 MARION AVE	A11 / 6	54
AMERICAN ENERGY PROD EPA ID:: MIR000045666	225 MARION AVE	A13 / 6	57
MICHIGAN MARINE TERM EPA ID:: MID981192347	225 MARION STREET	A18 / 6	63
STODDARD AND SONS IN EPA ID:: MIK156363822	225 MARION AVE	A20 / 6	68
SUNOCO INC EPA ID:: MID000666776	53 W WESTFIELD ST	C27 / 9	73
COLEMAN CHEMICAL INC EPA ID:: MIR000016949	4355 2ND ST	E33 / 9	79
SAFEWAY TRANSPORT IN EPA ID:: MIK133339788	4355 2ND ST	E34 / 9	82
DEARBORN ENVIRONMENT EPA ID:: MIK595422338	4355 2ND ST	E36 / 9	86

ICIS: Integrated Compliance Information System

A review of the ICIS list, as provided by EDR, and dated 11/18/2016 has revealed that there are 3 ICIS sites within the requested target property.

<u>Site</u>	<u>Address</u>	<u>Map ID / Focus Map(s)</u>	<u>Page</u>
ES & R INC FRS ID:: 110009600878	225 MARION RD	A4 / 6	44
MICHIGAN MARINE TERM FRS ID:: 110001848788	225 MARION STREET	A19 / 6	67
GREAT LAKES STEEL MI FRS ID:: 110010689969	MILL ST 2BLKS W OF J	38 / 9	89

FINDS: Facility Index System/Facility Registry System

A review of the FINDS list, as provided by EDR, and dated 02/21/2018 has revealed that there are 9 FINDS sites within the requested target property.

<u>Site</u>	<u>Address</u>	<u>Map ID / Focus Map(s)</u>	<u>Page</u>
HONEYWELL INC Registry ID:: 110024559422	225 MARION AVE	A1 / 6	40
STODDARD AND SONS IN Registry ID:: 110037399222	225 MARION AVE	A3 / 6	43
ES & R INC Registry ID:: 110009600878	225 MARION RD	A4 / 6	44

EXECUTIVE SUMMARY

Registry ID:: 110001848788			
SUNOCO INC	53 W WESTFIELD ST	C27 / 9	73
Registry ID:: 110003573133			
PAK RITE INDUSTRIES	4270 HIGH ST	D29 / 9	75
Registry ID:: 110003642719			
SAFEWAY TRANSPORT IN	4355 2ND ST	E31 / 9	78
Registry ID:: 110017876547			
COLEMAN CHEMICAL INC	4355 2ND ST	E33 / 9	79
Registry ID:: 110003697018			
DEARBORN ENVIRONMENT	4355 2ND ST	E35 / 9	86
Registry ID:: 110017871114			
GREAT LAKES STEEL MI	MILL ST 2BLKS W OF J	38 / 9	89
Registry ID:: 110010689969			

ECHO: Enforcement & Compliance History Information

A review of the ECHO list, as provided by EDR, and dated 02/25/2018 has revealed that there are 9 ECHO sites within the requested target property.

<u>Site</u>	<u>Address</u>	<u>Map ID / Focus Map(s)</u>	<u>Page</u>
HONEYWELL INC	225 MARION AVE	A1 / 6	40
Registry ID: 110024559422			
STODDARD AND SONS IN	225 MARION AVE	A3 / 6	43
Registry ID: 110037399222			
ES & R INC	225 MARION RD	A4 / 6	44
Registry ID: 110001848788			
Registry ID: 110009600878			
SUNOCO INC	53 W WESTFIELD ST	C27 / 9	73
Registry ID: 110003573133			
PAK RITE INDUSTRIES	4270 HIGH ST	D29 / 9	75
Registry ID: 110003642719			
SAFEWAY TRANSPORT IN	4355 2ND ST	E31 / 9	78
Registry ID: 110017876547			
COLEMAN CHEMICAL INC	4355 2ND ST	E33 / 9	79
Registry ID: 110003697018			
DEARBORN ENVIRONMENT	4355 2ND ST	E35 / 9	86
Registry ID: 110017871114			
GREAT LAKES STEEL MI	MILL ST 2BLKS W OF J	38 / 9	89
Registry ID: 110010689969			

FUELS PROGRAM: EPA Fuels Program Registered Listing

A review of the FUELS PROGRAM list, as provided by EDR, and dated 02/20/2018 has revealed that there is 1 FUELS PROGRAM site within the requested target property.

<u>Site</u>	<u>Address</u>	<u>Map ID / Focus Map(s)</u>	<u>Page</u>
MICHIGAN MARINE TERM	225 MARION AVE	A16 / 6	62

EXECUTIVE SUMMARY

Company Seq ID: 6311
Facility ID: 83298

MI AIRS: Permit and Emissions Inventory Data

A review of the MI AIRS list, as provided by EDR, and dated 03/15/2018 has revealed that there is 1 MI AIRS site within the requested target property.

<u>Site</u>	<u>Address</u>	<u>Map ID / Focus Map(s)</u>	<u>Page</u>
MICHIGAN MARINE TERM State Registration Id: N6320	225 MARION AVE	A2 / 6	40

MI ASBESTOS: ASBESTOS

A review of the MI ASBESTOS list, as provided by EDR, and dated 04/30/2018 has revealed that there are 5 MI ASBESTOS sites within the requested target property.

<u>Site</u>	<u>Address</u>	<u>Map ID / Focus Map(s)</u>	<u>Page</u>
RESIDENCE	13 WEST CHARLOTTE ST	B23 / 9	72
RESIDENCE	12 WEST ALEXIS STREE	B24 / 9	72
RESIDENCE	10 WEST ALEXIS STREE	B25 / 9	73
RESIDENCE	39 WEST JOSEPHINE ST	26 / 9	73
RESIDENCE	604 EMMONS BOULEVARD	39 / 12	90

MI WDS: Waste Data System

A review of the MI WDS list, as provided by EDR, and dated 05/05/2018 has revealed that there are 5 MI WDS sites within the requested target property.

<u>Site</u>	<u>Address</u>	<u>Map ID / Focus Map(s)</u>	<u>Page</u>
MICHIGAN MARINE TERM WMD Id: 412032 WMD Id: 480590 WMD Id: 483858 WMD Id: 413716 WMD Id: 405055 <i>*Additional key fields are available in the Map Findings section</i> Site Id: MIR000028753 Site Id: MIK119369437 Site Id: MIK156363822 Site Id: MIR000045666 Site Id: MID985611664 <i>*Additional key fields are available in the Map Findings section</i>	225 MARION AVE	A2 / 6	40
SUNOCO INC WMD Id: 392071 Site Id: MID000666776	53 W WESTFIELD ST	C28 / 9	75
PAK RITE INDUSTRIES WMD Id: 403151 Site Id: MID985583095	4270 HIGH ST	D30 / 9	78
SAFEWAY TRANSPORT IN	4355 2ND ST	E32 / 9	79

EXECUTIVE SUMMARY

WMD Id: 410910
WMD Id: 477433
WMD Id: 477434
WMD Id: 465553
Site Id: MIR000016949
Site Id: MIK133339788
Site Id: MIK595422338

ULTRA CHEMICAL
WMD Id: 417708
Site Id: MIG000046649

4359 2ND ST

E37 / 9

89

SURROUNDING SITES: SEARCH RESULTS

Surrounding sites were identified in the following databases.

Page Numbers and Map Identifications refer to the EDR Area/Corridor Report where detailed data on individual sites can be reviewed.

Sites listed in ***bold italics*** are in multiple databases.

Unmappable (orphan) sites are not considered in the foregoing analysis.

STANDARD ENVIRONMENTAL RECORDS

Federal Delisted NPL site list

Delisted NPL: National Priority List Deletions

A review of the Delisted NPL list, as provided by EDR, and dated 05/13/2018 has revealed that there is 1 Delisted NPL site within approximately 1 mile of the requested target property.

<u>Site</u>	<u>Address</u>	<u>Direction / Distance</u>	<u>Map ID / Focus Map(s)</u>	<u>Page</u>
<i>LOWER ECORSE CREEK D</i> EPA ID:: MID985574227 Site ID:: 506252	<i>POSTAL ADDRESS IS UN</i>	<i>SE 0 - 1/8 (0.043 mi.)</i>	<i>66 / 12</i>	<i>149</i>

Federal CERCLIS list

SEMS: Superfund Enterprise Management System

A review of the SEMS list, as provided by EDR, and dated 05/18/2018 has revealed that there are 5 SEMS sites within approximately 0.5 miles of the requested target property.

<u>Site</u>	<u>Address</u>	<u>Direction / Distance</u>	<u>Map ID / Focus Map(s)</u>	<u>Page</u>
<i>LOWER ECORSE CREEK D</i> Site ID: 0506252 EPA Id: MID985574227	<i>POSTAL ADDRESS IS UN</i>	<i>SE 0 - 1/8 (0.043 mi.)</i>	<i>66 / 12</i>	<i>149</i>
CROWN GROUP FIRE	100 MILL STREET	SE 0 - 1/8 (0.075 mi.)	Q90 / 9	217

EXECUTIVE SUMMARY

Site ID: 0510047 EPA Id: MIN000510047				
USHER OIL PCB SPILL Site ID: 0510147 EPA Id: MIN000510147	201 EAST GREAT LAKES	SE 1/8 - 1/4 (0.218 mi.)	Z132 / 6	333
ZUG ISLAND-NATIONAL Site ID: 0502774 EPA Id: MID980502058	OFF W JEFFERSON	NW 1/4 - 1/2 (0.282 mi.)	AE159 / 5	417
FWS-DETROIT RIVER IN Site ID: 0509205 EPA Id: MIN000509205	LOCATED W/IN THE DET	SSW 1/4 - 1/2 (0.486 mi.)	216 / 11	929

Federal CERCLIS NFRAP site list

SEMS-ARCHIVE: Superfund Enterprise Management System Archive

A review of the SEMS-ARCHIVE list, as provided by EDR, and dated 05/18/2018 has revealed that there are 7 SEMS-ARCHIVE sites within approximately 0.5 miles of the requested target property.

<u>Site</u>	<u>Address</u>	<u>Direction / Distance</u>	<u>Map ID / Focus Map(s)</u>	<u>Page</u>
GENERAL CHEMICAL COR Site ID: 0502938 EPA Id: MID980678700	800 MARION AVE	SE 0 - 1/8 (0.027 mi.)	H50 / 6	111
SHELL OIL PRODUCTS U Site ID: 0502192 EPA Id: MID000722363	245 MARION AVE	NW 0 - 1/8 (0.073 mi.)	P84 / 2	192
AMOCO OIL COMPANY RI Site ID: 0502206 EPA Id: MID000809517	205 MARION STREET	NW 1/8 - 1/4 (0.221 mi.)	AA135 / 6	334
WEST JEFFERSON STREE Site ID: 0506276 EPA Id: MID985576008	4690 WEST JEFFERSON	N 1/8 - 1/4 (0.230 mi.)	146 / 9	393
DTE ELECTRIC COMPANY Site ID: 0502186 EPA Id: MID000718379	1 BELANGER PARK DR	SE 1/4 - 1/2 (0.308 mi.)	AH164 / 6	420
CARMEUSE LIME INC Site ID: 0502467 EPA Id: MID041798398	25 MARION AVE	NW 1/4 - 1/2 (0.393 mi.)	AN187 / 2	767
PRAXAIR INC Site ID: 0502188 EPA Id: MID000720565	300 E GREAT LAKES ST	SE 1/4 - 1/2 (0.399 mi.)	190 / 6	803

Federal RCRA CORRACTS facilities list

CORRACTS: Corrective Action Report

A review of the CORRACTS list, as provided by EDR, and dated 03/01/2018 has revealed that there are 3

EXECUTIVE SUMMARY

CORRACTS sites within approximately 1 mile of the requested target property.

<u>Site</u>	<u>Address</u>	<u>Direction / Distance</u>	<u>Map ID / Focus Map(s)</u>	<u>Page</u>
EDWARD C LEVY CO EPA ID:: MID000809665	100 E WESTFIELD ST	SE 1/4 - 1/2 (0.470 mi.)	204 / 9	863
ALLIED CHEMICAL CORP EPA ID:: MID005517198	1200 ZUG ISLAND ROAD	NNE 1/2 - 1 (0.820 mi.)	AV228 / 2	939
DELRAY CONNECTING RA EPA ID:: MID099114704	7819 W JEFFERSON AVE	NNE 1/2 - 1 (0.929 mi.)	231 / 2	965

Federal RCRA non-CORRACTS TSD facilities list

RCRA-TSDF: RCRA - Treatment, Storage and Disposal

A review of the RCRA-TSDF list, as provided by EDR, and dated 03/01/2018 has revealed that there is 1 RCRA-TSDF site within approximately 0.5 miles of the requested target property.

<u>Site</u>	<u>Address</u>	<u>Direction / Distance</u>	<u>Map ID / Focus Map(s)</u>	<u>Page</u>
EDWARD C LEVY CO EPA ID:: MID000809665	100 E WESTFIELD ST	SE 1/4 - 1/2 (0.470 mi.)	204 / 9	863

Federal RCRA generators list

RCRA-LQG: RCRA - Large Quantity Generators

A review of the RCRA-LQG list, as provided by EDR, and dated 03/01/2018 has revealed that there is 1 RCRA-LQG site within approximately 0.25 miles of the requested target property.

<u>Site</u>	<u>Address</u>	<u>Direction / Distance</u>	<u>Map ID / Focus Map(s)</u>	<u>Page</u>
CATHODIC ELECTROCOAT EPA ID:: MID270012131	100 MILL ST	SE 0 - 1/8 (0.075 mi.)	Q89 / 9	216

RCRA-SQG: RCRA - Small Quantity Generators

A review of the RCRA-SQG list, as provided by EDR, and dated 03/01/2018 has revealed that there is 1 RCRA-SQG site within approximately 0.25 miles of the requested target property.

<u>Site</u>	<u>Address</u>	<u>Direction / Distance</u>	<u>Map ID / Focus Map(s)</u>	<u>Page</u>
AMOCO OIL COMPANY RI EPA ID:: MID000809517	205 MARION STREET	NW 1/8 - 1/4 (0.221 mi.)	AA135 / 6	334

EXECUTIVE SUMMARY

RCRA-CESQG: RCRA - Conditionally Exempt Small Quantity Generator

A review of the RCRA-CESQG list, as provided by EDR, and dated 03/01/2018 has revealed that there are 15 RCRA-CESQG sites within approximately 0.25 miles of the requested target property.

<u>Site</u>	<u>Address</u>	<u>Direction / Distance</u>	<u>Map ID / Focus Map(s)</u>	<u>Page</u>
ANGELO IAFRATE CONST EPA ID:: MID078408523	800 MARION AVE	SE 0 - 1/8 (0.027 mi.)	H51 / 6	112
CHEMTRADE SOLUTIONS EPA ID:: MID000809533	800 MARION AVE	SE 0 - 1/8 (0.027 mi.)	H53 / 6	123
CITYWIDE COLLISION L EPA ID:: MID981792872	3860 W JEFFERSON AVE	NW 0 - 1/8 (0.028 mi.)	55 / 9	126
FRITZ PRODUCTS EPA ID:: MID980795470	255 MARION AVE	SE 0 - 1/8 (0.031 mi.)	I56 / 6	129
FAMILY DOLLAR STORES EPA ID:: MIK124841480	3935 W JEFFERSON AVE	SE 0 - 1/8 (0.032 mi.)	59 / 9	138
E & E COLLISION EPA ID:: MID121641815	4244 HIGH	SE 0 - 1/8 (0.035 mi.)	60 / 9	140
WOLVERINE PIPELINE C EPA ID:: MIK787915974	250 MARION AVE	NW 0 - 1/8 (0.037 mi.)	K64 / 6	146
INTERNATIONAL TRANSM EPA ID:: MIK575623533	210 E GREAT LAKES ST	SE 0 - 1/8 (0.070 mi.)	N82 / 6	190
SHELL OIL PRODUCTS U EPA ID:: MID000722363	245 MARION AVE	NW 0 - 1/8 (0.073 mi.)	P84 / 2	192
FAMILY DOLLAR STORES EPA ID:: MIK146680725	174 SOUTHFIELD RD	NW 0 - 1/8 (0.088 mi.)	95 / 9	225
HANNAHS AUTO SALES EPA ID:: MIR000020479	3774 W JEFFERSON AVE	NW 0 - 1/8 (0.102 mi.)	100 / 5	228
OMNISOURCE LLC EPA ID:: MIK674533278	400 E GREAT LAKES AV	SE 1/8 - 1/4 (0.176 mi.)	123 / 6	299
USHER OIL COMPANY - EPA ID:: MID985625383	201 E GREAT LAKES ST	SE 1/8 - 1/4 (0.218 mi.)	Z131 / 6	330
BP PIPELINES NORTH A EPA ID:: MIR000044610	205 MARION AVE	NW 1/8 - 1/4 (0.221 mi.)	AA136 / 6	361
MPS GROUP INC EPA ID:: MIR000002923	11346 W JEFFERSON AV	NW 1/8 - 1/4 (0.224 mi.)	143 / 5	387

Federal institutional controls / engineering controls registries

US ENG CONTROLS: Engineering Controls Sites List

A review of the US ENG CONTROLS list, as provided by EDR, and dated 02/13/2018 has revealed that there is 1 US ENG CONTROLS site within approximately 0.5 miles of the requested target property.

<u>Site</u>	<u>Address</u>	<u>Direction / Distance</u>	<u>Map ID / Focus Map(s)</u>	<u>Page</u>
LOWER ECORSE CREEK D EPA ID:: MID985574227	POSTAL ADDRESS IS UN	SE 0 - 1/8 (0.043 mi.)	66 / 12	149

EXECUTIVE SUMMARY

EPA ID:: MID985574227

US INST CONTROL: Sites with Institutional Controls

A review of the US INST CONTROL list, as provided by EDR, and dated 02/13/2018 has revealed that there is 1 US INST CONTROL site within approximately 0.5 miles of the requested target property.

<u>Site</u>	<u>Address</u>	<u>Direction / Distance</u>	<u>Map ID / Focus Map(s)</u>	<u>Page</u>
LOWER ECORSE CREEK D EPA ID:: MID985574227	POSTAL ADDRESS IS UN	SE 0 - 1/8 (0.043 mi.)	66 / 12	149

State and tribal landfill and/or solid waste disposal site lists

MI SWF/LF: Solid Waste Facilities Database

A review of the MI SWF/LF list, as provided by EDR, and dated 03/26/2018 has revealed that there is 1 MI SWF/LF site within approximately 0.5 miles of the requested target property.

<u>Site</u>	<u>Address</u>	<u>Direction / Distance</u>	<u>Map ID / Focus Map(s)</u>	<u>Page</u>
LINCOLN PARK PATHOLG Facility Id: 455880	500 SOUTHFIELD ROAD	NW 1/4 - 1/2 (0.486 mi.)	AT211 / 9	919

State and tribal leaking storage tank lists

MI LUST: Leaking Underground Storage Tank Sites

A review of the MI LUST list, as provided by EDR, and dated 05/03/2018 has revealed that there are 26 MI LUST sites within approximately 0.5 miles of the requested target property.

<u>Site</u>	<u>Address</u>	<u>Direction / Distance</u>	<u>Map ID / Focus Map(s)</u>	<u>Page</u>
SAFeway ACQUISITION Release Status: Closed Substance Release: Unknown Facility Id: 00040221	3824 W JEFFERSON AVE	NW 0 - 1/8 (0.049 mi.)	M72 / 9	177
SHELL OIL PRODUCTS U Release Status: Closed Release Status: Open Substance Release: Unknown Substance Release: Gasoline Facility Id: 00012899	245 MARION AVE	NW 0 - 1/8 (0.073 mi.)	P84 / 2	192
CENTRAL INSTALLATION Release Status: Open Facility Id: 00034180	50 CICOTTE ST	SE 0 - 1/8 (0.123 mi.)	101 / 9	230
MICHAEL J ANDRUS Release Status: Closed Substance Release: Gasoline Facility Id: 00019713	3732 W JEFFERSON AVE	NW 0 - 1/8 (0.124 mi.)	T104 / 5	236
D-M PROPERTIES, INC	LOTS 9 & 10 SW EUREK	NNE 1/8 - 1/4 (0.125 mi.)	106 / 12	251

EXECUTIVE SUMMARY

Release Status: Open Substance Release: Diesel Facility Id: 50001272				
JIFFY MINI MART LLC Release Status: Closed Substance Release: Unknown Facility Id: 00012365	4208 W JEFFERSON AVE	SE 1/8 - 1/4 (0.135 mi.)	V112 / 9	256
BIG VALUE SUPERETT Release Status: Open Substance Release: Unknown Facility Id: 00036772	3425 W JEFFERSON AVE	NW 1/8 - 1/4 (0.162 mi.)	116 / 5	278
R & M TRUCKING INC Release Status: Closed Substance Release: Diesel Facility Id: 00001534	4574 WEBSTER ST	SE 1/8 - 1/4 (0.199 mi.)	Y125 / 9	306
AMOCO PETROLEUM PROD Release Status: Open Substance Release: Unknown Facility Id: 00019557	205 MARION AVE	NW 1/8 - 1/4 (0.221 mi.)	AA137 / 6	364
ANA HOLDING LLC Release Status: Closed Substance Release: Gasoline Facility Id: 00041493	11345 W JEFFERSON AV	NW 1/8 - 1/4 (0.222 mi.)	AB141 / 5	382
MERCURY MANUFACTURIN Release Status: Open Facility Id: 00034828	75 E ANCHOR ST	NW 1/8 - 1/4 (0.237 mi.)	AC148 / 2	395
RIVER ROUGE ANIMAL S Release Status: Open Substance Release: Gasoline Facility Id: 00037802	11242 W JEFFERSON AV	NW 1/4 - 1/2 (0.273 mi.)	AE157 / 5	407
U S STEEL - ANNEX Release Status: Closed Substance Release: Diesel,Diesel Facility Id: 00037874	GREAT LAKES DR	SE 1/4 - 1/2 (0.328 mi.)	170 / 6	475
THREE C CORP Release Status: Closed Substance Release: Gasoline Facility Id: 00002702	11032 W JEFFERSON AV	NW 1/4 - 1/2 (0.331 mi.)	171 / 5	483
RIVER ROUGE POWER PL Release Status: Closed Substance Release: Gasoline Facility Id: 00010799	1 BELANGER RD	SSW 1/4 - 1/2 (0.342 mi.)	176 / 6	493
NATIONAL STEEL CORP Release Status: Closed Release Status: Open Substance Release: Diesel Substance Release: Diesel,Gasoline Substance Release: Unknown Substance Release: Gasoline Substance Release: Used Oil <i>*Additional key fields are available in the Map Findings section</i>	1 QUALITY DR	SE 1/4 - 1/2 (0.348 mi.)	AL180 / 6	501

EXECUTIVE SUMMARY

Facility Id: 00016541				
LURIA BROTHERS	4100 WESTFIELD	SE 1/4 - 1/2 (0.348 mi.)	181 / 9	740
Release Status: Closed Facility Id: 00000865				
MOHAMMAD AKROUB	10885 W JEFFERSON AV	NW 1/4 - 1/2 (0.363 mi.)	AM185 / 5	756
Release Status: Closed Substance Release: Unknown Facility Id: 00040341				
EAST RIVER INVESTMEN	653 BIDDLE AVE	S 1/4 - 1/2 (0.376 mi.)	186 / 12	761
Release Status: Closed Substance Release: Gasoline,Unknown Facility Id: 00008069				
MARBLEHEAD LIME CO	25 MARION AVE	NW 1/4 - 1/2 (0.393 mi.)	AN188 / 2	797
Release Status: Closed Substance Release: Gasoline,Unknown Facility Id: 00018298				
AMOCO OIL #5169	10693 W JEFFERSON AV	NW 1/4 - 1/2 (0.429 mi.)	195 / 5	837
Release Status: Closed Substance Release: Gasoline Facility Id: 00005724				
MINTEQ INTERNATIONAL	160 SAMUEL B MILTON	NW 1/4 - 1/2 (0.448 mi.)	AP198 / 5	853
Release Status: Closed Substance Release: Gasoline Facility Id: 00006365				
MCCORD PAYEN TECHNIC	398 SAINT JOHN ST	S 1/4 - 1/2 (0.464 mi.)	AQ201 / 12	858
Release Status: Closed Substance Release: Gasoline Facility Id: 00007561				
RIVER ROUGE DPW GARA	5 MARION AVE	NW 1/4 - 1/2 (0.471 mi.)	AR206 / 2	914
Release Status: Closed Substance Release: Gasoline Facility Id: 00037236				
CITY OF LINCOLN PARK	500 SOUTHFIELD RD	NW 1/4 - 1/2 (0.486 mi.)	AT212 / 9	920
Release Status: Closed Substance Release: Unknown Facility Id: 00008557				
RIVER ROUGE FIRE DEP	10600 W JEFFERSON AV	NW 1/4 - 1/2 (0.498 mi.)	223 / 5	933
Release Status: Closed Substance Release: Gasoline Facility Id: 00034975				

State and tribal registered storage tank lists

MI UST: Underground Storage Tank Facility List

A review of the MI UST list, as provided by EDR, has revealed that there are 18 MI UST sites within approximately 0.25 miles of the requested target property.

<u>Site</u>	<u>Address</u>	<u>Direction / Distance</u>	<u>Map ID / Focus Map(s)</u>	<u>Page</u>
MARINA MINI MART	151 SOUTHFIELD RD	NW 0 - 1/8 (0.017 mi.)	G44 / 9	96
Database: UST, Date of Government Version: 09/13/2017				

EXECUTIVE SUMMARY

Tank Status: Currently In Use Facility Type: ACTIVE Facility Id: 00037611				
ANGELO IAFRATE CONST	800 MARION AVE	SE 0 - 1/8 (0.027 mi.)	H51 / 6	112
Database: UST, Date of Government Version: 09/13/2017 Tank Status: Temporarily out of Use Facility Type: ACTIVE Facility Id: 00033899				
HURON VALLEY STEEL C	255 MARION AVE	SE 0 - 1/8 (0.031 mi.)	I57 / 6	132
Database: UST, Date of Government Version: 09/13/2017 Tank Status: Removed from Ground Facility Type: CLOSED Facility Id: 00015531				
CITY OF ECORSE	3869 W JEFFERSON AVE	SE 0 - 1/8 (0.037 mi.)	J63 / 9	145
Database: UST, Date of Government Version: 09/13/2017 Tank Status: Removed from Ground Facility Type: CLOSED Facility Id: 00007165				
SAFeway ACQUISITION	3824 W JEFFERSON AVE	NW 0 - 1/8 (0.049 mi.)	M72 / 9	177
Database: UST, Date of Government Version: 09/13/2017 Tank Status: Currently In Use Facility Type: ACTIVE Facility Id: 00040221				
SHELL OIL PRODUCTS U	245 MARION AVE	NW 0 - 1/8 (0.073 mi.)	P84 / 2	192
Database: UST, Date of Government Version: 09/13/2017 Tank Status: Removed from Ground Facility Type: CLOSED Facility Id: 00012899				
NABEEL ALTHALAYA	72 BIDDLE AVE	N 0 - 1/8 (0.083 mi.)	R91 / 12	217
Database: UST, Date of Government Version: 09/13/2017 Tank Status: Currently In Use Facility Type: ACTIVE Facility Id: 00013231				
CENTRAL INSTALLATION	50 CICOTTE ST	SE 0 - 1/8 (0.123 mi.)	101 / 9	230
Database: UST, Date of Government Version: 09/13/2017 Tank Status: Removed from Ground Facility Type: CLOSED Facility Id: 00034180				
MICHAEL J ANDRUS	3732 W JEFFERSON AVE	NW 0 - 1/8 (0.124 mi.)	T104 / 5	236
Database: UST, Date of Government Version: 09/13/2017 Tank Status: Removed from Ground Facility Type: CLOSED Facility Id: 00019713				
JIFFY MINI MART LLC	4208 W JEFFERSON AVE	SE 1/8 - 1/4 (0.135 mi.)	V112 / 9	256
Database: UST, Date of Government Version: 09/13/2017 Tank Status: Currently In Use Tank Status: Removed from Ground Facility Type: ACTIVE Facility Id: 00012365				
A & J FUEL STOP INC	4165 W JEFFERSON AVE	SE 1/8 - 1/4 (0.138 mi.)	113 / 9	263
Database: UST, Date of Government Version: 09/13/2017				

EXECUTIVE SUMMARY

Tank Status: Temporarily out of Use
 Tank Status: Removed from Ground
 Facility Type: ACTIVE
 Facility Id: 00036789

BIG VALUE SUPERETT	3425 W JEFFERSON AVE	NW 1/8 - 1/4 (0.162 mi.)	116 / 5	278
Database: UST, Date of Government Version: 09/13/2017				
Tank Status: Removed from Ground				
Tank Status: Closed in Ground				
Facility Type: CLOSED				
Facility Id: 00036772				
JONES LAWN & GARDEN	4274 W JEFFERSON AVE	SE 1/8 - 1/4 (0.165 mi.)	W118 / 9	286
Database: UST, Date of Government Version: 09/13/2017				
Tank Status: Removed from Ground				
Facility Type: CLOSED				
Facility Id: 00012905				
RIVERS EDGE MARINA I	4685 W JEFFERSON AVE	NNE 1/8 - 1/4 (0.175 mi.)	X121 / 12	297
Database: UST 2, Date of Government Version: 04/23/2018				
Database: UST, Date of Government Version: 09/13/2017				
Tank Status: Closed in Ground				
Facility ID: 00037669				
Facility Type: CLOSED				
Facility Id: 00037669				
R & M TRUCKING INC	4574 WEBSTER ST	SE 1/8 - 1/4 (0.199 mi.)	Y125 / 9	306
Database: UST, Date of Government Version: 09/13/2017				
Tank Status: Removed from Ground				
Facility Type: CLOSED				
Facility Id: 00001534				
AMOCO PETROLEUM PROD	205 MARION AVE	NW 1/8 - 1/4 (0.221 mi.)	AA137 / 6	364
Database: UST, Date of Government Version: 09/13/2017				
Tank Status: Removed from Ground				
Facility Type: CLOSED				
Facility Id: 00019557				
ANA HOLDING LLC	11345 W JEFFERSON AV	NW 1/8 - 1/4 (0.222 mi.)	AB141 / 5	382
Database: UST, Date of Government Version: 09/13/2017				
Tank Status: Currently In Use				
Facility Type: ACTIVE				
Facility Id: 00041493				
MERCURY MANUFACTURIN	75 E ANCHOR ST	NW 1/8 - 1/4 (0.237 mi.)	AC148 / 2	395
Database: UST, Date of Government Version: 09/13/2017				
Tank Status: Removed from Ground				
Facility Type: CLOSED				
Facility Id: 00034828				

MI AST: Aboveground Tanks

A review of the MI AST list, as provided by EDR, and dated 02/08/2018 has revealed that there are 4 MI AST sites within approximately 0.25 miles of the requested target property.

<u>Site</u>	<u>Address</u>	<u>Direction / Distance</u>	<u>Map ID / Focus Map(s)</u>	<u>Page</u>
ANGELO IAFRATE CONST	800 MARION AVE	SE 0 - 1/8 (0.027 mi.)	H51 / 6	112
Facility Id: 91082201				

EXECUTIVE SUMMARY

Removed/Closed Date: 06/15/1990				
Tank Status: Removed from Premises				
SHELL LUBRICANTS	245 MARION	NW 0 - 1/8 (0.073 mi.)	P86 / 2	208
Facility Id: 81084458				
List Status: Aboveground				
Tank Status: Inactive				
RIVERS EDGE MARINA	4685 W JEFFERSON	NNE 1/8 - 1/4 (0.175 mi.)	X122 / 12	298
Facility Id: 91082541				
Removed/Closed Date: 11/01/2011				
Tank Status: Emptied and Cleaned				
BP RIVER ROUGE TERMI	205 MARION	NW 1/8 - 1/4 (0.221 mi.)	AA139 / 6	376
Facility Id: 91082022				
Removed/Closed Date: 09/30/1991				
Removed/Closed Date: 05/15/2012				
Removed/Closed Date: 06/01/1992				
Removed/Closed Date: 01/01/1995				
Removed/Closed Date: 01/01/1997				
Tank Status: Currently In Use				
Tank Status: Removed from Premises				
Tank Status: Emptied and Cleaned				
Tank Status: Pipe Disconnected				

State and tribal institutional control / engineering control registries

MI AUL: Engineering and Institutional Controls

A review of the MI AUL list, as provided by EDR, and dated 05/25/2018 has revealed that there are 3 MI AUL sites within approximately 0.5 miles of the requested target property.

<u>Site</u>	<u>Address</u>	<u>Direction / Distance</u>	<u>Map ID / Focus Map(s)</u>	<u>Page</u>
LOWER ECORSE CREEK	610 NORTH DRIVE	NW 0 - 1/8 (0.019 mi.)	47 / 12	105
SHELL OIL PRODUCTS U	245 MARION AVE	NW 0 - 1/8 (0.073 mi.)	P84 / 2	192
Facility ID: 00012899				
TOP AUTO CLINIC	10885 WEST JEFFERSON	NW 1/4 - 1/2 (0.363 mi.)	AM184 / 5	755
Facility ID: 00040341				

State and tribal Brownfields sites

MI BROWNFIELDSD: Brownfields and UST Site Database

A review of the MI BROWNFIELDSD list, as provided by EDR, has revealed that there are 5 MI BROWNFIELDSD sites within approximately 0.5 miles of the requested target property.

<u>Site</u>	<u>Address</u>	<u>Direction / Distance</u>	<u>Map ID / Focus Map(s)</u>	<u>Page</u>
WALCON CORP	4375 SECOND STREET	SE 0 - 1/8 (0.044 mi.)	L67 / 9	165
Database: BROWNFIELDSD, Date of Government Version: 01/15/2016				
Ernie Id Number: 82001654				
205 MILL STREET	205 MILL STREET	NW 0 - 1/8 (0.061 mi.)	O80 / 9	189
Database: BROWNFIELDSD, Date of Government Version: 01/15/2016				

EXECUTIVE SUMMARY

<u>Site</u>	<u>Address</u>	<u>Direction / Distance</u>	<u>Map ID / Focus Map(s)</u>	<u>Page</u>
MIKE'S BP Database: BROWNFIELDS, Date of Government Version: 01/15/2016 Facility Id: 00019713 Ernie Id Number: 82001827	3732 W JEFFERSON	NW 0 - 1/8 (0.124 mi.)	T102 / 5	235
MERCURY MANUFACTURIN Database: BROWNFIELDS, Date of Government Version: 01/15/2016 Facility Id: 00034828 Ernie Id Number: 82001844	75 E ANCHOR ST	NW 1/8 - 1/4 (0.237 mi.)	AC148 / 2	395
RIVER ROUGE ANIMAL S Database: BROWNFIELDS, Date of Government Version: 01/15/2016 Facility Id: 00037802 Ernie Id Number: 82001943	11242 W JEFFERSON AV	NW 1/4 - 1/2 (0.273 mi.)	AE157 / 5	407

ADDITIONAL ENVIRONMENTAL RECORDS

Local Brownfield lists

US BROWNFIELDS: A Listing of Brownfields Sites

A review of the US BROWNFIELDS list, as provided by EDR, and dated 03/19/2018 has revealed that there are 9 US BROWNFIELDS sites within approximately 0.5 miles of the requested target property.

<u>Site</u>	<u>Address</u>	<u>Direction / Distance</u>	<u>Map ID / Focus Map(s)</u>	<u>Page</u>
FORMER A&W RESTAURAN ACRES property ID: 43961	3956 WEST JEFFERSON	SE 0 - 1/8 (0.014 mi.)	B43 / 9	93
ANGELO IAFRATE CONST ACRES property ID: 99361	800 MARION AVE	SE 0 - 1/8 (0.027 mi.)	H51 / 6	112
WALCON PROPERTY ACRES property ID: 12413	4375 SECOND STREET	SE 0 - 1/8 (0.044 mi.)	L68 / 9	166
MILL STREET PLANT PR ACRES property ID: 25571	205 MILL STREET	NW 0 - 1/8 (0.061 mi.)	O79 / 9	186
WYANDOTTE RESIDENCES ACRES property ID: 126851	128 RIVERBANK	S 1/8 - 1/4 (0.169 mi.)	119 / 12	294
MILL STREET PROPERTY ACRES property ID: 126861	291 MILL STREET	NW 1/8 - 1/4 (0.180 mi.)	124 / 9	301
GREAT LAKES PROPERTY ACRES property ID: 162183	201 EAST GREAT LAKES	SE 1/8 - 1/4 (0.218 mi.)	Z128 / 6	316
LABADIE PARK NEIGHBO ACRES property ID: 16801	191 LABADIE STREET	S 1/4 - 1/2 (0.417 mi.)	AO193 / 12	810
CARMEUSE LIME PROPER ACRES property ID: 113781	5 MARION AVENUE	NW 1/4 - 1/2 (0.471 mi.)	AR205 / 2	904

EXECUTIVE SUMMARY

Local Lists of Landfill / Solid Waste Disposal Sites

MI HIST LF: Inactive Solid Waste Facilities

A review of the MI HIST LF list, as provided by EDR, and dated 03/01/1997 has revealed that there are 2 MI HIST LF sites within approximately 0.5 miles of the requested target property.

<u>Site</u>	<u>Address</u>	<u>Direction / Distance</u>	<u>Map ID / Focus Map(s)</u>	<u>Page</u>
CARMEUSE LIME / MARB Status: INACTIVE Facility Id: 82000029	25 MARION AVENUE	NW 1/4 - 1/2 (0.393 mi.)	AN189 / 2	800
WASTE AUTHORITY TRAN Status: INACTIVE Facility Id: 82000016	500 SOUTHFIELD RD	NW 1/4 - 1/2 (0.486 mi.)	AT213 / 9	927

MI SWRCY: Recycling Facilities

A review of the MI SWRCY list, as provided by EDR, and dated 01/11/2018 has revealed that there is 1 MI SWRCY site within approximately 0.5 miles of the requested target property.

<u>Site</u>	<u>Address</u>	<u>Direction / Distance</u>	<u>Map ID / Focus Map(s)</u>	<u>Page</u>
OMNISOURCE ECORSE	400 GREAT LAKES STRE	SE 1/4 - 1/2 (0.431 mi.)	196 / 6	852

Local Lists of Hazardous waste / Contaminated Sites

MI PART 201: Part 201 Site List

A review of the MI PART 201 list, as provided by EDR, and dated 10/01/2013 has revealed that there are 15 MI PART 201 sites within approximately 1 mile of the requested target property.

<u>Site</u>	<u>Address</u>	<u>Direction / Distance</u>	<u>Map ID / Focus Map(s)</u>	<u>Page</u>
WOLVERINE PIPELINE C Facility Status: No status assigned Facility ID: 82002389	250 MARION AVE	NW 0 - 1/8 (0.037 mi.)	K65 / 6	148
WALCON CORP Facility Status: Interim Response conducted - No further activities anticipated Facility ID: 82001654	4375 SECOND STREET	SE 0 - 1/8 (0.044 mi.)	L67 / 9	165
MICHAEL J ANDRUS Facility Status: See Leaking Underground Storage Tank Site Database Facility ID: 82001827	3732 W JEFFERSON AVE	NW 0 - 1/8 (0.124 mi.)	T104 / 5	236
PRECISION PRODUCTS Facility Status: Interim Response conducted - No further activities anticipated Facility ID: 82000228	101 SUBURAN	SE 1/8 - 1/4 (0.147 mi.)	U114 / 9	277
AMOCO PETROLEUM PROD Facility Status: Interim Response in progress Facility ID: 82000122	205 MARION AVE	NW 1/8 - 1/4 (0.221 mi.)	AA137 / 6	364
ZUG ISLAND GREAT LAK Facility Status: Inactive - no actions taken to address contamination	OFF W JEFFERSON	NNE 1/4 - 1/2 (0.272 mi.)	155 / 2	406

EXECUTIVE SUMMARY

Facility ID: 82000057				
11242 WEST JEFFERSON	11242 WEST JEFFERSON	NW 1/4 - 1/2 (0.273 mi.)	AE158 / 5	417
Facility Status: See Leaking Underground Storage Tank Site Database				
Facility ID: 82001568				
DOWNRIVER SOIL ASSES	VARIOUS	NW 1/4 - 1/2 (0.349 mi.)	182 / 5	754
Facility Status: Evaluation in progress				
Facility ID: 82002112				
DETROIT RIVER PAPER/	9125 WEST JEFFERSON	NW 1/2 - 1 (0.511 mi.)	224 / 2	936
Facility Status: Interim Response conducted - No further activities anticipated				
Facility ID: 82000197				
GODDARD & RIVER ROAD	GODDARD & RIVER ROAD	SSW 1/2 - 1 (0.738 mi.)	226 / 11	938
Facility Status: Inactive - no actions taken to address contamination				
Facility ID: 82001556				
DET MULTI-SITE (INTE	8557 DEARBORN	N 1/2 - 1 (0.778 mi.)	227 / 2	938
Facility Status: Inactive - no actions taken to address contamination				
Facility ID: 82002685				
HONEYWELL INTERNATIO	1200 ZUG ISLAND RD	NNE 1/2 - 1 (0.820 mi.)	AV229 / 2	963
Facility Status: Inactive - no actions taken to address contamination				
Facility ID: 82001532				
CHEMSERVE CORP	9505 COPLAND ST	NW 1/2 - 1 (0.868 mi.)	230 / 2	964
Facility Status: Interim Response conducted				
Facility ID: 82002588				
DELRAY CONNECTING RA	7819 W JEFFERSON AVE	NNE 1/2 - 1 (0.929 mi.)	231 / 2	965
Facility Status: Interim Response in progress				
Facility ID: 82001593				
VACANT LAND - PLEASA	PLEASANT AVENUE	NW 1/2 - 1 (0.953 mi.)	233 / 1	987
Facility Status: Interim Response conducted - No further activities anticipated				
Facility ID: 82001652				

MI INVENTORY: Inventory of Facilities

A review of the MI INVENTORY list, as provided by EDR, and dated 04/23/2018 has revealed that there are 62 MI INVENTORY sites within approximately 0.5 miles of the requested target property.

<u>Site</u>	<u>Address</u>	<u>Direction / Distance</u>	<u>Map ID / Focus Map(s)</u>	<u>Page</u>
800 MARION AVENUE Facility ID: 82002256	800 MARION AVENUE	SE 0 - 1/8 (0.027 mi.)	H52 / 6	122
GREAT LAKES AGGREGAT WOLVERINE PIPELINE C Facility ID: 82002389	800 MARION 250 MARION AVE	SE 0 - 1/8 (0.027 mi.) NW 0 - 1/8 (0.037 mi.)	H54 / 6 K65 / 6	126 148
WALCON CORP Facility ID: 82001654	4375 SECOND STREET	SE 0 - 1/8 (0.044 mi.)	L67 / 9	165
GAUGH, INC. (FORMER MARION AND GREAT LAK Facility ID: 82002328	3824 WEST JEFFERSON MARION AND GREAT LAK	NW 0 - 1/8 (0.049 mi.) SE 0 - 1/8 (0.059 mi.)	M73 / 9 N76 / 6	184 185
GREAT LAKES STEEL, E Facility ID: 82001992	205 MILL STREET	NW 0 - 1/8 (0.061 mi.)	O77 / 9	185
UNITED STEEL CORPORA 205 MILL STREET	205 MILL STREET 205 MILL STREET	NW 0 - 1/8 (0.061 mi.) NW 0 - 1/8 (0.061 mi.)	O78 / 9 O80 / 9	185 189

EXECUTIVE SUMMARY

Facility ID: 82002354				
SHELL OIL PRODUCTS U	245 MARION AVE	NW 0 - 1/8 (0.073 mi.)	P84 / 2	192
Facility ID: 00012899				
SHELL OIL - RIVER RO	245 MARION AVENUE	NW 0 - 1/8 (0.073 mi.)	P85 / 2	208
Facility ID: 82002609				
CATHODIC ELECTROPLAT	100 MILL STREET	SE 0 - 1/8 (0.075 mi.)	Q88 / 9	216
Facility ID: 82002018				
PARCEL S. MILL ST. W	PARCEL S. MILL ST. W	SE 0 - 1/8 (0.085 mi.)	93 / 9	224
Facility ID: 82002410				
CENTRAL INSTALLATION	50 CICOTTE ST	SE 0 - 1/8 (0.123 mi.)	101 / 9	230
Facility ID: 00034180				
D-M PROPERTIES, INC	LOTS 9 & 10 SW EUREK	NNE 1/8 - 1/4 (0.125 mi.)	106 / 12	251
Facility ID: 50001272				
101 SUBURBAN	101 SUBURBAN	SE 1/8 - 1/4 (0.129 mi.)	U108 / 9	252
Facility ID: 82002168				
SUBURBAN STREET PROP	101 SUBURBAN (CITY O	SE 1/8 - 1/4 (0.129 mi.)	U110 / 9	254
PRECISION PRODUCTS	101 SUBURAN	SE 1/8 - 1/4 (0.147 mi.)	U114 / 9	277
Facility ID: 82000228				
BIG VALUE SUPERETT	3425 W JEFFERSON AVE	NW 1/8 - 1/4 (0.162 mi.)	116 / 5	278
Facility ID: 00036772				
PARCELS B & C, W. OF	PARCELS B & C , W. O	N 1/8 - 1/4 (0.174 mi.)	120 / 12	296
Facility ID: 82002203				
UOC TERMINAL CO., LL	201 EAST GREAT LAKES	SE 1/8 - 1/4 (0.218 mi.)	Z130 / 6	330
Facility ID: 82002340				
201 E. GREAT LAKES	201 E. GREAT LAKES	SE 1/8 - 1/4 (0.218 mi.)	Z133 / 6	333
Facility ID: 82002340				
AMOCO PETROLEUM PROD	205 MARION AVE	NW 1/8 - 1/4 (0.221 mi.)	AA137 / 6	364
Facility ID: 00019557				
Facility ID: 82000122				
SIXTH STREET	435/445 SIXTH STREET	S 1/8 - 1/4 (0.232 mi.)	147 / 12	395
Facility ID: 82002088				
MERCURY MANUFACTURIN	75 E ANCHOR ST	NW 1/8 - 1/4 (0.237 mi.)	AC148 / 2	395
Facility ID: 82001844				
Facility ID: 00034828				
BLUMEFIELD FOODS, LL	471 BIDDLE AVENUE	S 1/4 - 1/2 (0.263 mi.)	AD153 / 12	404
256 SALLIOTTE ROAD	256 SALLIOTTE ROAD	NW 1/4 - 1/2 (0.264 mi.)	154 / 9	405
ZUG ISLAND GREAT LAK	OFF W JEFFERSON	NNE 1/4 - 1/2 (0.272 mi.)	155 / 2	406
Facility ID: 82000057				
ROUGE AUTO REPAIR	11242 W. JEFFERSON A	NW 1/4 - 1/2 (0.273 mi.)	AE156 / 5	406
Facility ID: 82001568				
RIVER ROUGE ANIMAL S	11242 W JEFFERSON AV	NW 1/4 - 1/2 (0.273 mi.)	AE157 / 5	407
Facility ID: 00037802				
4425 W. JEFFERSON	4425 W. JEFFERSON	SE 1/4 - 1/2 (0.287 mi.)	160 / 9	419
Facility ID: 82003093				
WADE MCCREE ESTATES	266 HYANCINTHE	NW 1/4 - 1/2 (0.300 mi.)	AF161 / 9	419
Facility ID: 82002364				
TCF NATIONAL BANK -	291 AND 295 SOUTHFIE	NW 1/4 - 1/2 (0.307 mi.)	AG162 / 9	419
DTE RIVER ROUGE POWE	1 BELANGER PARK DRIV	SE 1/4 - 1/2 (0.308 mi.)	AH166 / 6	474

EXECUTIVE SUMMARY

Facility ID: 82003242					
PRAXAIR, INCORPORATE Facility ID: 82002923	530 EAST GREAT LAKES	SE 1/4 - 1/2 (0.312 mi.)	AI167 / 6		474
WADE MCCREE ESTATES Facility ID: 82002364	266 HYACINTHE STREET	NW 1/4 - 1/2 (0.316 mi.)	AF168 / 9		474
600 BIDDLE STREET Facility ID: 82002243	600 BIDDLE STREET	S 1/4 - 1/2 (0.323 mi.)	AJ169 / 12		475
BLUMEFIELD FOODS, LL	600 BIDDLE AVENUE	S 1/4 - 1/2 (0.334 mi.)	AJ173 / 12		492
MCDONALD'S USA, LLC	10955 W. JEFFERSON	NW 1/4 - 1/2 (0.335 mi.)	AK174 / 5		492
RIVER ROUGE POWER PL Facility ID: 00010799	1 BELANGER RD	SSW 1/4 - 1/2 (0.342 mi.)	176 / 6		493
PRAXAIR SUBSTATION D 300-600 E. GREAT LAK Facility ID: 82002923	301 EAST GREAT LAKES 300-600 E. GREAT LAK	SE 1/4 - 1/2 (0.342 mi.) SE 1/4 - 1/2 (0.343 mi.)	AI177 / 6 AI178 / 6		500 500
U.S. STEEL Facility ID: 82001995	#1 QUALITY DRIVE	SE 1/4 - 1/2 (0.348 mi.)	AL179 / 6		501
NATIONAL STEEL CORP Facility ID: 00016541	1 QUALITY DR	SE 1/4 - 1/2 (0.348 mi.)	AL180 / 6		501
DOWNRIVER SOIL ASSES Facility ID: 82002112	VARIOUS	NW 1/4 - 1/2 (0.349 mi.)	182 / 5		754
EAST RIVER INVESTMEN Facility ID: 00008069	653 BIDDLE ST	S 1/4 - 1/2 (0.361 mi.)	183 / 12		755
MOHAMMAD AKROUB Facility ID: 00040341	10885 W JEFFERSON AV	NW 1/4 - 1/2 (0.363 mi.)	AM185 / 5		756
GRAND TRUNK WESTERN Facility ID: 82002687	VISGER & 8TH STREET	NW 1/4 - 1/2 (0.402 mi.)	191 / 5		809
191 LABADIE STREET Facility ID: 82002100	191 LABADIE ST	S 1/4 - 1/2 (0.417 mi.)	AO192 / 12		810
AMOCO OIL #5169 Facility ID: 00005724	10693 W JEFFERSON AV	NW 1/4 - 1/2 (0.429 mi.)	195 / 5		837
IPS PARKING, LLC	91 HALTINER STREET	NW 1/4 - 1/2 (0.457 mi.)	199 / 5		858
MCCORD PAYEN TECHNIC	398 ST. JOHN STREET	S 1/4 - 1/2 (0.464 mi.)	AQ200 / 12		858
375 SALLIOTTE Facility ID: 82002228	375 SALLIOTTE	NW 1/4 - 1/2 (0.465 mi.)	202 / 9		862
RIVER ROUGE DPW GARA Facility ID: 82002755	5 MARION AVE	NW 1/4 - 1/2 (0.471 mi.)	AR206 / 2		914
ROUGE PROPERTIES, PA Facility ID: 82002205	60 HALTINER STREET -	NW 1/4 - 1/2 (0.473 mi.)	AS207 / 5		917
2-ACRE PARCEL Facility ID: 82002205	60 HALTINER STREET	NW 1/4 - 1/2 (0.473 mi.)	AS208 / 5		917
PROPOSED LION'S PARK Facility ID: 82002366	RIVER DRIVE AT MORAN	SW 1/4 - 1/2 (0.473 mi.)	209 / 11		918
MARINE CLUB OF MICH INTERNATIONAL PRECAS	1 ST. JOHNS STREET 60 HALTINER STREET	S 1/4 - 1/2 (0.486 mi.) NW 1/4 - 1/2 (0.487 mi.)	AU215 / 12 AS217 / 5		929 930
60 HALTINER STREET Facility ID: 82002205	60 HALTINER STREET	NW 1/4 - 1/2 (0.487 mi.)	AS218 / 5		931
MONROE BANK & TRUST	395 ST. JOHN STREET	S 1/4 - 1/2 (0.496 mi.)	AQ220 / 12		932
L.V. METALS & LUGARI	395 ST. JOHN STREET	S 1/4 - 1/2 (0.496 mi.)	AQ222 / 12		932

EXECUTIVE SUMMARY

MI DEL PART 201: Delisted List of Contaminated Sites

A review of the MI DEL PART 201 list, as provided by EDR, and dated 08/01/2013 has revealed that there is 1 MI DEL PART 201 site within approximately 1 mile of the requested target property.

<u>Site</u>	<u>Address</u>	<u>Direction / Distance</u>	<u>Map ID / Focus Map(s)</u>	<u>Page</u>
NAGEL RESIDENCE Facility Id: 82000131	866 WHITE ST.	NW 1/2 - 1 (0.936 mi.)	232 / 8	985

Other Ascertainable Records

RCRA NonGen / NLR: RCRA - Non Generators / No Longer Regulated

A review of the RCRA NonGen / NLR list, as provided by EDR, and dated 03/01/2018 has revealed that there are 24 RCRA NonGen / NLR sites within approximately 0.25 miles of the requested target property.

<u>Site</u>	<u>Address</u>	<u>Direction / Distance</u>	<u>Map ID / Focus Map(s)</u>	<u>Page</u>
LANG HAROLD SERVICE EPA ID:: MID115129819	3900 W JEFFERSON AVE	NW 0 - 1/8 (0.012 mi.)	F41 / 9	91
MARINA MINI MART EPA ID:: MIK342354495	151 SOUTHFIELD RD	NW 0 - 1/8 (0.017 mi.)	G46 / 9	104
BENNETT CORP EPA ID:: MID985659663	4647 4TH ST	NW 0 - 1/8 (0.021 mi.)	48 / 9	106
ALLIED SIGNAL INC EPA ID:: MIR000028753	255 MARION STREET	SE 0 - 1/8 (0.031 mi.)	I58 / 6	136
MARINA OIL CHANGE EPA ID:: MIK377885512	148 SOUTHFIELD RD	NW 0 - 1/8 (0.036 mi.)	G61 / 9	142
CITY OF ECORSE EPA ID:: MIP200001302	3869 W JEFFERSON AVE	SE 0 - 1/8 (0.037 mi.)	J62 / 9	143
LOWER ECORSE CREEK D EPA ID:: MID985574227	POSTAL ADDRESS IS UN	SE 0 - 1/8 (0.043 mi.)	66 / 12	149
WALCON CORP. EPA ID:: MID038601746	4375-2ND ST.	SE 0 - 1/8 (0.044 mi.)	L69 / 9	168
WOODWARD DETROIT CVS EPA ID:: MIK199618737	3859 W JEFFERSON AVE	SE 0 - 1/8 (0.047 mi.)	70 / 9	171
D AND A COLLISION IN EPA ID:: MID985584713	3965 W JEFFERSON AVE	SE 0 - 1/8 (0.047 mi.)	71 / 9	174
CROWN GROUP INC EPA ID:: MIT270012131	100 MILL ST	SE 0 - 1/8 (0.075 mi.)	Q87 / 9	209
MIKES B P STATION EPA ID:: MI0000567180	3732 W JEFFERSON AVE	NW 0 - 1/8 (0.124 mi.)	T105 / 5	249
ECORSE STEEL TREATIN EPA ID:: MID057003022	101 SUBURBAN ST	SE 1/8 - 1/4 (0.129 mi.)	U109 / 9	252
CLARK OIL CO EPA ID:: MID985625193	4208 W JEFFERSON AVE	SE 1/8 - 1/4 (0.135 mi.)	V111 / 9	255
SUNOCO INC	4274 W JEFERSON AVE	SE 1/8 - 1/4 (0.165 mi.)	W117 / 9	284

EXECUTIVE SUMMARY

EPA ID:: MID000673830				
R & M TRUCKING INC	4574 WEBSTER ST	SE 1/8 - 1/4 (0.199 mi.)	Y125 / 9	306
EPA ID:: MID093819811				
DEARBORN ENVIRONMENT	4574 WEBSTER ST	SE 1/8 - 1/4 (0.199 mi.)	Y126 / 9	310
EPA ID:: MIR000013524				
SAFeway TRANSPORT IN	4574 WEBSTER ST	SE 1/8 - 1/4 (0.199 mi.)	Y127 / 9	313
EPA ID:: MIR000023697				
CITGO	11345 W JEFFERSON AV	NW 1/8 - 1/4 (0.222 mi.)	AB142 / 5	386
EPA ID:: MIK232911552				
ECORSE SCHOOLS	27385 W OUTER DR	NW 1/8 - 1/4 (0.225 mi.)	144 / 9	389
EPA ID:: MI0000027615				
HINSLIE VARNISH CO	4600 HIGH ST	SE 1/8 - 1/4 (0.227 mi.)	145 / 9	391
EPA ID:: MID985598267				
MI DEPT/NATURAL RESO	75 E ANCHOR ST	NW 1/8 - 1/4 (0.237 mi.)	AC149 / 2	399
EPA ID:: MIR001000108				
TRINITY TRANS	256 SALLIOTTE RD	NW 1/8 - 1/4 (0.244 mi.)	150 / 9	401
EPA ID:: MIK847994225				
HYDRO PRO INC	30 SOUTHFIELD RD	SE 1/8 - 1/4 (0.244 mi.)	151 / 9	403
EPA ID:: MIK145372397				

ROD: Records Of Decision

A review of the ROD list, as provided by EDR, and dated 05/13/2018 has revealed that there is 1 ROD site within approximately 1 mile of the requested target property.

<u>Site</u>	<u>Address</u>	<u>Direction / Distance</u>	<u>Map ID / Focus Map(s)</u>	<u>Page</u>
LOWER ECORSE CREEK D	POSTAL ADDRESS IS UN	SE 0 - 1/8 (0.043 mi.)	66 / 12	149
EPA ID:: MID985574227				

FUELS PROGRAM: EPA Fuels Program Registered Listing

A review of the FUELS PROGRAM list, as provided by EDR, and dated 02/20/2018 has revealed that there are 3 FUELS PROGRAM sites within approximately 0.25 miles of the requested target property.

<u>Site</u>	<u>Address</u>	<u>Direction / Distance</u>	<u>Map ID / Focus Map(s)</u>	<u>Page</u>
RIVER ROUGE TERMINAL Company Seq ID: 4564 Facility ID: 82381, 82381 Facility ID: 21772	205 MARION AVE	NW 1/8 - 1/4 (0.221 mi.)	AA134 / 6	334
BP RIVER ROUGE TERMI Company Seq ID: 4320 Company Seq ID: 4563 Facility ID: 01044	205 MARION AVE	NW 1/8 - 1/4 (0.221 mi.)	AA138 / 6	375
BP RIVER ROUGE TERMI Company Seq ID: 4320 Facility ID: 82381, 82381, 82381	205 MARION AVE	NW 1/8 - 1/4 (0.221 mi.)	AA140 / 6	381

EXECUTIVE SUMMARY

MI BEA: Baseline Environmental Assessment Database

A review of the MI BEA list, as provided by EDR, and dated 08/21/2013 has revealed that there are 20 MI BEA sites within approximately 0.5 miles of the requested target property.

<u>Site</u>	<u>Address</u>	<u>Direction / Distance</u>	<u>Map ID / Focus Map(s)</u>	<u>Page</u>
GENERAL CHEMICALS CO	800 MARION AVENUE	SE 0 - 1/8 (0.027 mi.)	H49 / 6	108
UNITED STEEL CORPORA	205 MILL STREET	NW 0 - 1/8 (0.061 mi.)	O78 / 9	185
MICHAEL J ANDRUS	3732 W JEFFERSON AVE	NW 0 - 1/8 (0.124 mi.)	T104 / 5	236
SUBURBAN STREET PROP	101 SUBURBAN	SE 1/8 - 1/4 (0.129 mi.)	U107 / 9	252
CVS STORE #08123	4199 WEST JEFFERSON	SE 1/8 - 1/4 (0.149 mi.)	V115 / 9	277
UOC TERMINAL CO., LL	201 EAST GREAT LAKES	SE 1/8 - 1/4 (0.218 mi.)	Z129 / 6	329
BLUMEFIELD FOODS, LL	471 BIDDLE AVENUE	S 1/4 - 1/2 (0.263 mi.)	AD152 / 12	404
RIVER ROUGE ANIMAL S	11242 W JEFFERSON AV	NW 1/4 - 1/2 (0.273 mi.)	AE157 / 5	407
TCF NATIONAL BANK -	291 AND 295 SOUTHFIE	NW 1/4 - 1/2 (0.307 mi.)	AG163 / 9	420
BLUMEFIELD FOODS, LL	600 BIDDLE AVENUE	S 1/4 - 1/2 (0.334 mi.)	AJ172 / 12	491
MCDONALD'S USA, LLC	10955 W. JEFFERSON	NW 1/4 - 1/2 (0.335 mi.)	AK175 / 5	492
MCCORD PAYEN INC	191 LABADIE ST	S 1/4 - 1/2 (0.417 mi.)	AO194 / 12	836
VISGER ROAD PROPERTY	160 VISGER ROAD (AKA	NW 1/4 - 1/2 (0.448 mi.)	AP197 / 5	853
MINTEQ INTERNATIONAL	160 SAMUEL B MILTON	NW 1/4 - 1/2 (0.468 mi.)	AP203 / 5	862
RIVER ROUGE DPW GARA	5 MARION AVE	NW 1/4 - 1/2 (0.471 mi.)	AR206 / 2	914
INTERNATIONAL PRECAS	60 HALTINER AVENUE	NW 1/4 - 1/2 (0.478 mi.)	AS210 / 5	918
MARINE CLUB OF MICH	1 ST. JOHNS STREET	S 1/4 - 1/2 (0.486 mi.)	AU214 / 12	928
INTERNATIONAL PRECAS	60 HALTINER STREET	NW 1/4 - 1/2 (0.487 mi.)	AS217 / 5	930
L.V. METALS & LUGARI	395 ST. JOHN STREET	S 1/4 - 1/2 (0.496 mi.)	AQ219 / 12	931
MONROE BANK & TRUST	395 ST. JOHN STREET	S 1/4 - 1/2 (0.496 mi.)	AQ221 / 12	932

MI COAL ASH: Coal Ash Disposal Sites

A review of the MI COAL ASH list, as provided by EDR, and dated 10/20/2016 has revealed that there is 1 MI COAL ASH site within approximately 0.5 miles of the requested target property.

<u>Site</u>	<u>Address</u>	<u>Direction / Distance</u>	<u>Map ID / Focus Map(s)</u>	<u>Page</u>
INTERNATIONAL TRANSM Facility Id: 19934	1 BELANGER PARK DR	SE 1/4 - 1/2 (0.308 mi.)	AH165 / 6	472

EDR HIGH RISK HISTORICAL RECORDS

EDR Exclusive Records

EDR MGP: EDR Proprietary Manufactured Gas Plants

A review of the EDR MGP list, as provided by EDR, has revealed that there is 1 EDR MGP site within approximately 1 mile of the requested target property.

<u>Site</u>	<u>Address</u>	<u>Direction / Distance</u>	<u>Map ID / Focus Map(s)</u>	<u>Page</u>
DETROIT CITY GAS CO-	BIDDLE ST AND PERRY	S 1/2 - 1 (0.525 mi.)	225 / 12	938

EXECUTIVE SUMMARY

EDR Hist Auto: EDR Exclusive Historical Auto Stations

A review of the EDR Hist Auto list, as provided by EDR, has revealed that there are 11 EDR Hist Auto sites within approximately 0.125 miles of the requested target property.

<u>Site</u>	<u>Address</u>	<u>Direction / Distance</u>	<u>Map ID / Focus Map(s)</u>	<u>Page</u>
LANG HAROLD SERVICE	3896 W JEFFERSON AVE	NW 0 - 1/8 (0.012 mi.)	F40 / 9	90
CP AUTOMOTIVE	4353 2ND ST	NW 0 - 1/8 (0.014 mi.)	E42 / 9	93
MARINA MINI MART INC	151 SOUTHFIELD RD	NW 0 - 1/8 (0.017 mi.)	G45 / 9	103
JEFFERSON UNION MARA	3824 W JEFFERSON AVE	NW 0 - 1/8 (0.049 mi.)	M74 / 9	184
CLIFFS TRANSMISSION	69 W WESTFIELD ST	NW 0 - 1/8 (0.050 mi.)	75 / 9	185
HARRY SONS TRANSM & EQUILON ENTERPRISES	4001 W JEFFERSON AVE 245 MARION AVE	SE 0 - 1/8 (0.063 mi.) NW 0 - 1/8 (0.073 mi.)	81 / 9 P83 / 2	190 192
BARRICK ENTERPRISES	72 BIDDLE	N 0 - 1/8 (0.083 mi.)	R92 / 12	223
BARRICK ENTERPRISES	72 BIDDLE ST	N 0 - 1/8 (0.086 mi.)	R94 / 12	224
AUTO REPAIR SHOP	4036 HIGH ST	NW 0 - 1/8 (0.094 mi.)	98 / 9	227
MIKES AUSTIN GULF	3732 W JEFFERSON	NW 0 - 1/8 (0.124 mi.)	T103 / 5	236

EDR Hist Cleaner: EDR Exclusive Historical Cleaners

A review of the EDR Hist Cleaner list, as provided by EDR, has revealed that there are 3 EDR Hist Cleaner sites within approximately 0.125 miles of the requested target property.

<u>Site</u>	<u>Address</u>	<u>Direction / Distance</u>	<u>Map ID / Focus Map(s)</u>	<u>Page</u>
MAI KAI CLEANERS AND	4098-4104 W JEFFERSON	SE 0 - 1/8 (0.091 mi.)	S96 / 9	226
ECORSE CLEANERS & LA	4102 W JEFFERSON	SE 0 - 1/8 (0.093 mi.)	S97 / 9	227
VARGA CLEANERS	4081 W JEFFERSON	SE 0 - 1/8 (0.097 mi.)	99 / 9	228

MAPPED SITES SUMMARY

Target Property:
RIVER ROUGE
RIVER ROUGE, MI 48218

MAP ID / FOCUS MAP	SITE NAME	ADDRESS	DATABASE ACRONYMS	DIST (ft. & mi.) DIRECTION
A1 / 6	HONEYWELL INC	225 MARION AVE	FINDS, ECHO	TP
A2 / 6	MICHIGAN MARINE TERM	225 MARION AVE	MI SPILLS, MI AIRS, MI WDS	TP
A3 / 6	STODDARD AND SONS IN	225 MARION AVE	FINDS, ECHO	TP
A4 / 6	ES & R INC	225 MARION RD	RCRA NonGen / NLR, ICIS, FINDS, ECHO	TP
A5 / 6		225 MARION RIVERFRON	MI SPILLS	TP
A6 / 6		225 MARION ST.	MI SPILLS	TP
A7 / 6	MICHIGAN MARINE TERM	225 MARION AVE	MI UST	TP
A8 / 6		225 MARION ST	ERNS	TP
A9 / 6		225 MARION AVE.	ERNS	TP
A10 / 6		225 MARION AVE.	MI SPILLS	TP
A11 / 6	HONEYWELL INC	225 MARION AVE	RCRA NonGen / NLR	TP
A12 / 6		225 MARION STREET	ERNS	TP
A13 / 6	AMERICAN ENERGY PROD	225 MARION AVE	RCRA NonGen / NLR	TP
A14 / 6		225 MARION ST	ERNS	TP
A15 / 6	MICHIGAN MARINE TERM	225 MARION AVE	RCRA-CESQG, MI AST	TP
A16 / 6	MICHIGAN MARINE TERM	225 MARION AVE	FUELS PROGRAM	TP
A17 / 6		225 MARION ST	ERNS	TP
A18 / 6	MICHIGAN MARINE TERM	225 MARION STREET	SEMS-ARCHIVE, CORRACTS, RCRA NonGen / NL..	TP
A19 / 6	MICHIGAN MARINE TERM	225 MARION STREET	ICIS	TP
A20 / 6	STODDARD AND SONS IN	225 MARION AVE	RCRA NonGen / NLR	TP
A21 / 6		225 MARION ST	ERNS	TP
A22 / 6		225 MARION AVE.	ERNS	TP
B23 / 9	RESIDENCE	13 WEST CHARLOTTE ST	MI ASBESTOS	TP
B24 / 9	RESIDENCE	12 WEST ALEXIS STREE	MI ASBESTOS	TP
B25 / 9	RESIDENCE	10 WEST ALEXIS STREE	MI ASBESTOS	TP
26 / 9	RESIDENCE	39 WEST JOSEPHINE ST	MI ASBESTOS	TP
C27 / 9	SUNOCO INC	53 W WESTFIELD ST	RCRA NonGen / NLR, FINDS, ECHO	TP
C28 / 9	SUNOCO INC	53 W WESTFIELD ST	MI WDS	TP
D29 / 9	PAK RITE INDUSTRIES	4270 HIGH ST	RCRA-SQG, FINDS, ECHO	TP
D30 / 9	PAK RITE INDUSTRIES	4270 HIGH ST	MI WDS	TP
E31 / 9	SAFEWAY TRANSPORT IN	4355 2ND ST	FINDS, ECHO	TP
E32 / 9	SAFEWAY TRANSPORT IN	4355 2ND ST	MI WDS	TP
E33 / 9	COLEMAN CHEMICAL INC	4355 2ND ST	RCRA NonGen / NLR, FINDS, ECHO	TP
E34 / 9	SAFEWAY TRANSPORT IN	4355 2ND ST	RCRA NonGen / NLR	TP
E35 / 9	DEARBORN ENVIRONMENT	4355 2ND ST	FINDS, ECHO	TP
E36 / 9	DEARBORN ENVIRONMENT	4355 2ND ST	RCRA NonGen / NLR	TP
E37 / 9	ULTRA CHEMICAL	4359 2ND ST	MI WDS	TP
38 / 9	GREAT LAKES STEEL MI	MILL ST 2BLKS W OF J	ICIS, FINDS, ECHO	TP
39 / 12	RESIDENCE	604 EMMONS BOULEVARD	MI ASBESTOS	TP

MAPPED SITES SUMMARY

Target Property:
RIVER ROUGE
RIVER ROUGE, MI 48218

MAP ID / FOCUS MAP	SITE NAME	ADDRESS	DATABASE ACRONYMS	DIST (ft. & mi.) DIRECTION
F40 / 9	LANG HAROLD SERVICE	3896 W JEFFERSON AVE	EDR Hist Auto	62 0.012 NW
F41 / 9	LANG HAROLD SERVICE	3900 W JEFFERSON AVE	RCRA NonGen / NLR, FINDS, ECHO	64 0.012 NW
E42 / 9	CP AUTOMOTIVE	4353 2ND ST	EDR Hist Auto	72 0.014 NW
B43 / 9	FORMER A&W RESTAURAN	3956 WEST JEFFERSON	US BROWNFIELDS, FINDS	76 0.014 SE
G44 / 9	MARINA MINI MART	151 SOUTHFIELD RD	MI UST	88 0.017 NW
G45 / 9	MARINA MINI MART INC	151 SOUTHFIELD RD	EDR Hist Auto	88 0.017 NW
G46 / 9	MARINA MINI MART	151 SOUTHFIELD RD	RCRA NonGen / NLR	88 0.017 NW
47 / 12	LOWER ECORSE CREEK	610 NORTH DRIVE	MI AUL	99 0.019 NW
48 / 9	BENNETT CORP	4647 4TH ST	RCRA NonGen / NLR, FINDS, ECHO	109 0.021 NW
H49 / 6	GENERAL CHEMICALS CO	800 MARION AVENUE	MI AIRS, MI BEA, MI NPDES, MI WDS	144 0.027 SE
H50 / 6	GENERAL CHEMICAL COR	800 MARION AVE	SEMS-ARCHIVE	144 0.027 SE
H51 / 6	ANGELO IAFRATE CONST	800 MARION AVE	RCRA-CESQG, MI UST, MI AST, US BROWNFIEL...	144 0.027 SE
H52 / 6	800 MARION AVENUE	800 MARION AVENUE	MI INVENTORY	144 0.027 SE
H53 / 6	CHEMTRADE SOLUTIONS	800 MARION AVE	RCRA-CESQG	144 0.027 SE
H54 / 6	GREAT LAKES AGGREGAT	800 MARION	MI INVENTORY	144 0.027 SE
55 / 9	CITYWIDE COLLISION L	3860 W JEFFERSON AVE	RCRA-CESQG, FINDS, ECHO	147 0.028 NW
I56 / 6	FRITZ PRODUCTS	255 MARION AVE	RCRA-CESQG	163 0.031 SE
I57 / 6	HURON VALLEY STEEL C	255 MARION AVE	MI UST	163 0.031 SE
I58 / 6	ALLIED SIGNAL INC	255 MARION STREET	RCRA NonGen / NLR	163 0.031 SE
59 / 9	FAMILY DOLLAR STORES	3935 W JEFFERSON AVE	RCRA-CESQG, FINDS, ECHO	170 0.032 SE
60 / 9	E & E COLLISION	4244 HIGH	RCRA-CESQG, FINDS, ECHO	187 0.035 SE
G61 / 9	MARINA OIL CHANGE	148 SOUTHFIELD RD	RCRA NonGen / NLR	188 0.036 NW
J62 / 9	CITY OF ECORSE	3869 W JEFFERSON AVE	RCRA NonGen / NLR	197 0.037 SE
J63 / 9	CITY OF ECORSE	3869 W JEFFERSON AVE	MI UST	197 0.037 SE
K64 / 6	WOLVERINE PIPELINE C	250 MARION AVE	RCRA-CESQG	197 0.037 NW
K65 / 6	WOLVERINE PIPELINE C	250 MARION AVE	MI PART 201, MI INVENTORY, MI WDS	197 0.037 NW
66 / 12	LOWER ECORSE CREEK D	POSTAL ADDRESS IS UN	Delisted NPL, SEMS, US ENG CONTROLS, US ...	225 0.043 SE
L67 / 9	WALCON CORP	4375 SECOND STREET	MI BROWNFIELDS, MI PART 201, MI INVENTOR...	231 0.044 SE
L68 / 9	WALCON PROPERTY	4375 SECOND STREET	US BROWNFIELDS, FINDS	231 0.044 SE
L69 / 9	WALCON CORP.	4375-2ND ST.	RCRA NonGen / NLR, FTTS, HIST FTTS	231 0.044 SE
70 / 9	WOODWARD DETROIT CVS	3859 W JEFFERSON AVE	RCRA NonGen / NLR	249 0.047 SE
71 / 9	D AND A COLLISION IN	3965 W JEFFERSON AVE	RCRA NonGen / NLR, FINDS, ECHO	249 0.047 SE
M72 / 9	SAFEWAY ACQUISITION	3824 W JEFFERSON AVE	MI LUST, MI UST, MI Financial Assurance,...	257 0.049 NW
M73 / 9	GAUGHY, INC. (FORMER	3824 WEST JEFFERSON	MI INVENTORY	257 0.049 NW
M74 / 9	JEFFERSON UNION MARA	3824 W JEFFERSON AVE	EDR Hist Auto	257 0.049 NW
75 / 9	CLIFFS TRANSMISSION	69 W WESTFIELD ST	EDR Hist Auto	265 0.050 NW
N76 / 6	MARION AND GREAT LAK	MARION AND GREAT LAK	MI INVENTORY	311 0.059 SE
O77 / 9	GREAT LAKES STEEL, E	205 MILL STREET	MI INVENTORY	323 0.061 NW
O78 / 9	UNITED STEEL CORPORA	205 MILL STREET	MI INVENTORY, MI BEA	323 0.061 NW

MAPPED SITES SUMMARY

Target Property:
RIVER ROUGE
RIVER ROUGE, MI 48218

MAP ID / FOCUS MAP	SITE NAME	ADDRESS	DATABASE ACRONYMS	DIST (ft. & mi.) DIRECTION
O79 / 9	MILL STREET PLANT PR	205 MILL STREET	US BROWNFIELDS, FINDS	323 0.061 NW
O80 / 9	205 MILL STREET	205 MILL STREET	MI BROWNFIELDS, MI INVENTORY	323 0.061 NW
81 / 9	HARRY SONS TRANSM &	4001 W JEFFERSON AVE	EDR Hist Auto	331 0.063 SE
N82 / 6	INTERNATIONAL TRANSM	210 E GREAT LAKES ST	RCRA-CESQG	372 0.070 SE
P83 / 2	EQUILON ENTERPRISES	245 MARION AVE	EDR Hist Auto	387 0.073 NW
P84 / 2	SHELL OIL PRODUCTS U	245 MARION AVE	SEMS-ARCHIVE, RCRA-CESQG, MI LUST, MI US...	387 0.073 NW
P85 / 2	SHELL OIL - RIVER RO	245 MARION AVENUE	MI INVENTORY	387 0.073 NW
P86 / 2	SHELL LUBRICANTS	245 MARION	MI AST	387 0.073 NW
Q87 / 9	CROWN GROUP INC	100 MILL ST	RCRA NonGen / NLR	396 0.075 SE
Q88 / 9	CATHODIC ELECTROPLAT	100 MILL STREET	MI INVENTORY	396 0.075 SE
Q89 / 9	CATHODIC ELECTROCOAT	100 MILL ST	RCRA-LQG	396 0.075 SE
Q90 / 9	CROWN GROUP FIRE	100 MILL STREET	SEMS	396 0.075 SE
R91 / 12	NABEEL ALTHALAYA	72 BIDDLE AVE	MI UST	436 0.083 North
R92 / 12	BARRICK ENTERPRISES	72 BIDDLE	EDR Hist Auto	436 0.083 North
93 / 9	PARCEL S. MILL ST. W	PARCEL S. MILL ST. W	MI INVENTORY	450 0.085 SE
R94 / 12	BARRICK ENTERPRISES	72 BIDDLE ST	EDR Hist Auto	454 0.086 North
95 / 9	FAMILY DOLLAR STORES	174 SOUTHFIELD RD	RCRA-CESQG	466 0.088 NW
S96 / 9	MAI KAI CLEANERS AND	4098-4104 W JEFFERSON	EDR Hist Cleaner	482 0.091 SE
S97 / 9	ECORSE CLEANERS & LA	4102 W JEFFERSON	EDR Hist Cleaner	490 0.093 SE
98 / 9	AUTO REPAIR SHOP	4036 HIGH ST	EDR Hist Auto	497 0.094 NW
99 / 9	VARGA CLEANERS	4081 W JEFFERSON	EDR Hist Cleaner	512 0.097 SE
100 / 5	HANNAHS AUTO SALES	3774 W JEFFERSON AVE	RCRA-CESQG, FINDS, ECHO	538 0.102 NW
101 / 9	CENTRAL INSTALLATION	50 CICOTTE ST	MI LUST, MI UST, MI INVENTORY, MI WDS	651 0.123 SE
T102 / 5	MIKE'S BP	3732 W JEFFERSON	MI BROWNFIELDS	655 0.124 NW
T103 / 5	MIKES AUSTIN GULF	3732 W JEFFERSON	EDR Hist Auto	655 0.124 NW
T104 / 5	MICHAEL J ANDRUS	3732 W JEFFERSON AVE	MI LUST, MI UST, MI PART 201, MI BEA, MI...	655 0.124 NW
T105 / 5	MIKES B P STATION	3732 W JEFFERSON AVE	RCRA NonGen / NLR, FINDS, ECHO	655 0.124 NW
106 / 12	D-M PROPERTIES, INC	LOTS 9 & 10 SW EUREK	MI LUST, MI INVENTORY	661 0.125 NNE
U107 / 9	SUBURBAN STREET PROP	101 SUBURBAN	MI BEA, MI WDS	679 0.129 SE
U108 / 9	101 SUBURBAN	101 SUBURBAN	MI INVENTORY	679 0.129 SE
U109 / 9	ECORSE STEEL TREATIN	101 SUBURBAN ST	RCRA NonGen / NLR, FINDS, ECHO	679 0.129 SE
U110 / 9	SUBURBAN STREET PROP	101 SUBURBAN (CITY O	MI INVENTORY	679 0.129 SE
V111 / 9	CLARK OIL CO	4208 W JEFFERSON AVE	RCRA NonGen / NLR, FINDS, ECHO	713 0.135 SE
V112 / 9	JIFFY MINI MART LLC	4208 W JEFFERSON AVE	MI LUST, MI UST, MI Financial Assurance,...	713 0.135 SE
113 / 9	A & J FUEL STOP INC	4165 W JEFFERSON AVE	MI UST	729 0.138 SE
U114 / 9	PRECISION PRODUCTS	101 SUBURAN	MI INVENTORY, MI PART 201	774 0.147 SE
V115 / 9	CVS STORE #08123	4199 WEST JEFFERSON	MI BEA	785 0.149 SE
116 / 5	BIG VALUE SUPERETT	3425 W JEFFERSON AVE	MI LUST, MI UST, MI INVENTORY	854 0.162 NW
W117 / 9	SUNOCO INC	4274 W JEFERSON AVE	RCRA NonGen / NLR, FINDS, ECHO	872 0.165 SE

MAPPED SITES SUMMARY

Target Property:
RIVER ROUGE
RIVER ROUGE, MI 48218

MAP ID / FOCUS MAP	SITE NAME	ADDRESS	DATABASE ACRONYMS	DIST (ft. & mi.) DIRECTION
W118 / 9	JONES LAWN & GARDEN	4274 W JEFFERSON AVE	MI UST	872 0.165 SE
119 / 12	WYANDOTTE RESIDENCES	128 RIVERBANK	US BROWNFIELDS, FINDS	890 0.169 South
120 / 12	PARCELS B & C, W. OF	PARCELS B & C , W. O	MI INVENTORY	918 0.174 North
X121 / 12	RIVERS EDGE MARINA I	4685 W JEFFERSON AVE	MI UST	924 0.175 NNE
X122 / 12	RIVERS EDGE MARINA	4685 W JEFFERSON	MI AST	924 0.175 NNE
123 / 6	OMNISOURCE LLC	400 E GREAT LAKES AV	RCRA-CESQG	931 0.176 SE
124 / 9	MILL STREET PROPERTY	291 MILL STREET	US BROWNFIELDS	949 0.180 NW
Y125 / 9	R & M TRUCKING INC	4574 WEBSTER ST	MI LUST, MI UST, RCRA NonGen / NLR, MI W...	1053 0.199 SE
Y126 / 9	DEARBORN ENVIRONMENT	4574 WEBSTER ST	RCRA NonGen / NLR	1053 0.199 SE
Y127 / 9	SAFeway TRANSPORT IN	4574 WEBSTER ST	RCRA NonGen / NLR, FINDS, ECHO	1053 0.199 SE
Z128 / 6	GREAT LAKES PROPERTY	201 EAST GREAT LAKES	US BROWNFIELDS, FINDS	1152 0.218 SE
Z129 / 6	UOC TERMINAL CO., LL	201 EAST GREAT LAKES	MI SPILLS, MI BEA	1152 0.218 SE
Z130 / 6	UOC TERMINAL CO., LL	201 EAST GREAT LAKES	MI INVENTORY	1152 0.218 SE
Z131 / 6	USHER OIL COMPANY -	201 E GREAT LAKES ST	RCRA-CESQG, FINDS, ECHO	1152 0.218 SE
Z132 / 6	USHER OIL PCB SPILL	201 EAST GREAT LAKES	SEMS	1152 0.218 SE
Z133 / 6	201 E. GREAT LAKES	201 E. GREAT LAKES	MI INVENTORY	1152 0.218 SE
AA134 / 6	RIVER ROUGE TERMINAL	205 MARION AVE	FUELS PROGRAM	1166 0.221 NW
AA135 / 6	AMOCO OIL COMPANY RI	205 MARION STREET	SEMS-ARCHIVE, RCRA-SQG, ICIS, US AIRS	1166 0.221 NW
AA136 / 6	BP PIPELINES NORTH A	205 MARION AVE	RCRA-CESQG, FINDS, ECHO	1166 0.221 NW
AA137 / 6	AMOCO PETROLEUM PROD	205 MARION AVE	MI LUST, MI UST, MI INVENTORY, MI PART 2...	1166 0.221 NW
AA138 / 6	BP RIVER ROUGE TERMI	205 MARION AVE	FUELS PROGRAM	1166 0.221 NW
AA139 / 6	BP RIVER ROUGE TERMI	205 MARION	MI AST	1166 0.221 NW
AA140 / 6	BP RIVER ROUGE TERMI	205 MARION AVE	FUELS PROGRAM	1166 0.221 NW
AB141 / 5	ANA HOLDING LLC	11345 W JEFFERSON AV	MI LUST, MI UST, MI Financial Assurance,...	1173 0.222 NW
AB142 / 5	CITGO	11345 W JEFFERSON AV	RCRA NonGen / NLR	1173 0.222 NW
143 / 5	MPS GROUP INC	11346 W JEFFERSON AV	RCRA-CESQG, FINDS, ECHO	1183 0.224 NW
144 / 9	ECORSE SCHOOLS	27385 W OUTER DR	RCRA NonGen / NLR, FINDS, ECHO	1188 0.225 NW
145 / 9	HINSLIE VARNISH CO	4600 HIGH ST	RCRA NonGen / NLR, FINDS, ECHO	1200 0.227 SE
146 / 9	WEST JEFFERSON STREE	4690 WEST JEFFERSON	SEMS-ARCHIVE	1215 0.230 North
147 / 12	SIXTH STREET	435/445 SIXTH STREET	MI INVENTORY	1223 0.232 South
AC148 / 2	MERCURY MANUFACTURIN	75 E ANCHOR ST	MI LUST, MI UST, MI BROWNFIELDS, MI INVE...	1251 0.237 NW
AC149 / 2	MI DEPT/NATURAL RESO	75 E ANCHOR ST	RCRA NonGen / NLR, FINDS, ECHO	1251 0.237 NW
150 / 9	TRINITY TRANS	256 SALLIOTTE RD	RCRA NonGen / NLR	1286 0.244 NW
151 / 9	HYDRO PRO INC	30 SOUTHFIELD RD	RCRA NonGen / NLR	1286 0.244 SE
AD152 / 12	BLUMEFIELD FOODS, LL	471 BIDDLE AVENUE	MI BEA	1391 0.263 South
AD153 / 12	BLUMEFIELD FOODS, LL	471 BIDDLE AVENUE	MI INVENTORY	1391 0.263 South
154 / 9	256 SALLIOTTE ROAD	256 SALLIOTTE ROAD	MI INVENTORY	1393 0.264 NW
155 / 2	ZUG ISLAND GREAT LAK	OFF W JEFFERSON	MI INVENTORY, MI PART 201	1434 0.272 NNE
AE156 / 5	ROUGE AUTO REPAIR	11242 W. JEFFERSON A	MI INVENTORY	1443 0.273 NW

MAPPED SITES SUMMARY

Target Property:
RIVER ROUGE
RIVER ROUGE, MI 48218

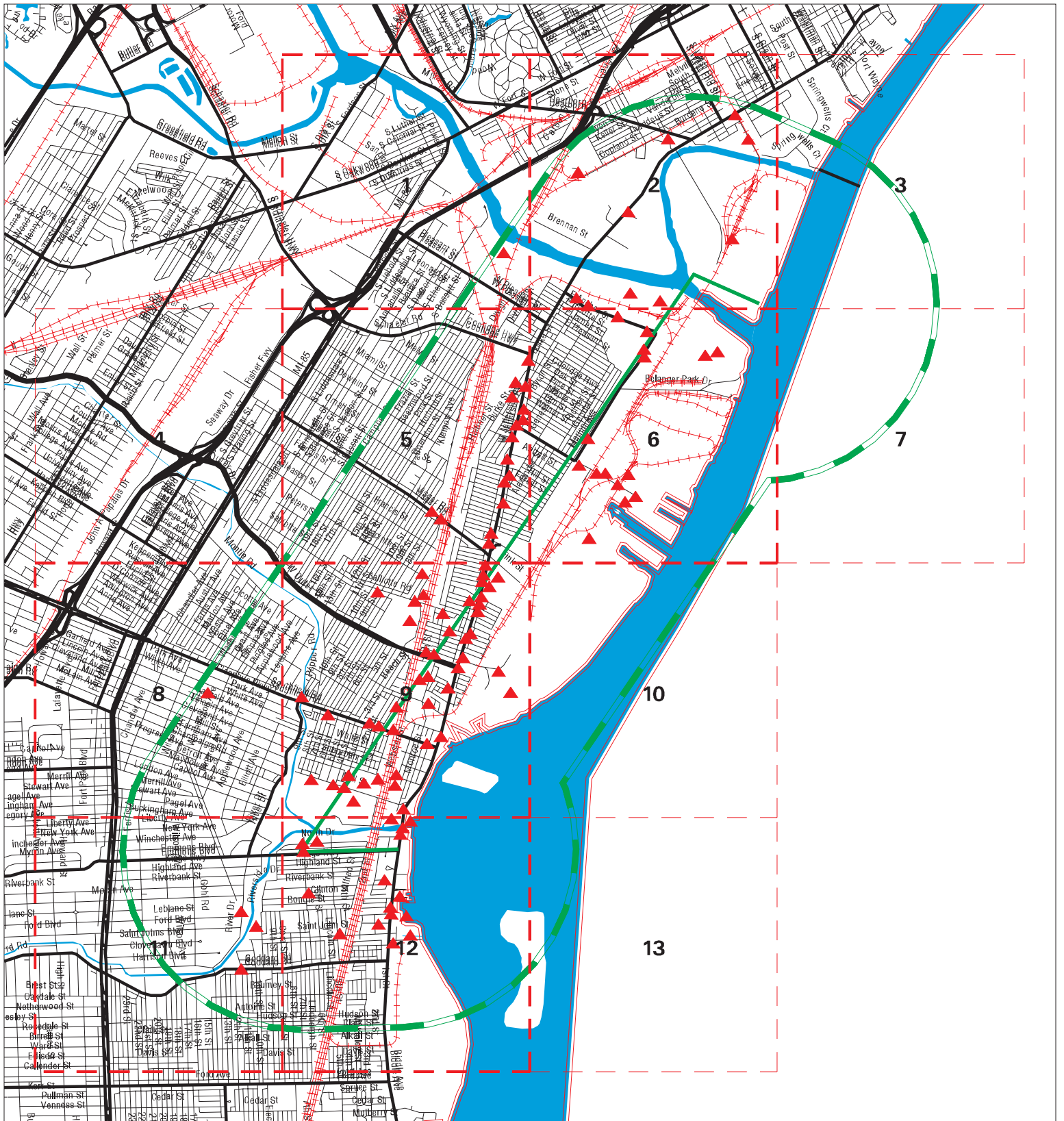
MAP ID / FOCUS MAP	SITE NAME	ADDRESS	DATABASE ACRONYMS	DIST (ft. & mi.) DIRECTION
AE157 / 5	RIVER ROUGE ANIMAL S	11242 W JEFFERSON AV	MI LUST, MI UST, MI BROWNFIELDS, MI INVE...	1443 0.273 NW
AE158 / 5	11242 WEST JEFFERSON	11242 WEST JEFFERSON	MI PART 201	1443 0.273 NW
AE159 / 5	ZUG ISLAND-NATIONAL	OFF W JEFFERSON	SEMS	1488 0.282 NW
160 / 9	4425 W. JEFFERSON	4425 W. JEFFERSON	MI INVENTORY	1513 0.287 SE
AF161 / 9	WADE MCCREE ESTATES	266 HYANCINTHE	MI INVENTORY	1582 0.300 NW
AG162 / 9	TCF NATIONAL BANK -	291 AND 295 SOUTHFIE	MI INVENTORY	1622 0.307 NW
AG163 / 9	TCF NATIONAL BANK -	291 AND 295 SOUTHFIE	MI BEA	1622 0.307 NW
AH164 / 6	DTE ELECTRIC COMPANY	1 BELANGER PARK DR	SEMS-ARCHIVE, RCRA-CESQG, US AIRS	1628 0.308 SE
AH165 / 6	INTERNATIONAL TRANSM	1 BELANGER PARK DR	MI SPILLS, MI COAL ASH, MI NPDES, MI WDS	1628 0.308 SE
AH166 / 6	DTE RIVER ROUGE POWE	1 BELANGER PARK DRIV	MI INVENTORY, MI ASBESTOS	1628 0.308 SE
AI167 / 6	PRAXAIR, INCORPORATE	530 EAST GREAT LAKES	MI INVENTORY	1645 0.312 SE
AF168 / 9	WADE MCCREE ESTATES	266 HYACINTHE STREET	MI INVENTORY	1667 0.316 NW
AJ169 / 12	600 BIDDLE STREET	600 BIDDLE STREET	MI INVENTORY	1708 0.323 South
170 / 6	U S STEEL - ANNEX	GREAT LAKES DR	MI LUST, MI UST	1730 0.328 SE
171 / 5	THREE C CORP	11032 W JEFFERSON AV	MI LUST, MI UST, MI Financial Assurance,...	1748 0.331 NW
AJ172 / 12	BLUMEFIELD FOODS, LL	600 BIDDLE AVENUE	MI BEA	1766 0.334 South
AJ173 / 12	BLUMEFIELD FOODS, LL	600 BIDDLE AVENUE	MI INVENTORY	1766 0.334 South
AK174 / 5	MCDONALD'S USA, LLC	10955 W. JEFFERSON	MI INVENTORY	1767 0.335 NW
AK175 / 5	MCDONALD'S USA, LLC	10955 W. JEFFERSON	MI BEA	1767 0.335 NW
176 / 6	RIVER ROUGE POWER PL	1 BELANGER RD	MI LUST, MI UST, MI AST, MI INVENTORY	1804 0.342 SSW
AI177 / 6	PRAXAIR SUBSTATION D	301 EAST GREAT LAKES	MI INVENTORY	1807 0.342 SE
AI178 / 6	300-600 E. GREAT LAK	300-600 E. GREAT LAK	MI INVENTORY	1811 0.343 SE
AL179 / 6	U.S. STEEL	#1 QUALITY DRIVE	MI INVENTORY, MI SPILLS	1837 0.348 SE
AL180 / 6	NATIONAL STEEL CORP	1 QUALITY DR	MI LUST, MI UST, MI INVENTORY, RCRA NonG...	1837 0.348 SE
181 / 9	LURIA BROTHERS	4100 WESTFIELD	MI LUST, MI UST, RCRA NonGen / NLR, ICIS...	1838 0.348 SE
182 / 5	DOWNRIVER SOIL ASSES	VARIOUS	MI INVENTORY, MI PART 201	1842 0.349 NW
183 / 12	EAST RIVER INVESTMEN	653 BIDDLE ST	MI INVENTORY	1904 0.361 South
AM184 / 5	TOP AUTO CLINIC	10885 WEST JEFFERSON	MI AUL	1917 0.363 NW
AM185 / 5	MOHAMMAD AKROUB	10885 W JEFFERSON AV	MI LUST, MI UST, MI INVENTORY, MI WDS	1917 0.363 NW
186 / 12	EAST RIVER INVESTMEN	653 BIDDLE AVE	MI LUST, MI UST, MI Financial Assurance,...	1987 0.376 South
AN187 / 2	CARMEUSE LIME INC	25 MARION AVE	SEMS-ARCHIVE, RCRA-CESQG, US AIRS	2076 0.393 NW
AN188 / 2	MARBLEHEAD LIME CO	25 MARION AVE	MI LUST, MI UST	2076 0.393 NW
AN189 / 2	CARMEUSE LIME / MARB	25 MARION AVENUE	MI HIST LF, MI AIRS	2076 0.393 NW
190 / 6	PRAXAIR INC	300 E GREAT LAKES ST	SEMS-ARCHIVE, RCRA-SQG	2106 0.399 SE
191 / 5	GRAND TRUNK WESTERN	VISGER & 8TH STREET	MI INVENTORY	2123 0.402 NW
AO192 / 12	191 LABADIE STREET	191 LABADIE ST	MI INVENTORY	2203 0.417 South
AO193 / 12	LABADIE PARK NEIGHBO	191 LABADIE STREET	US BROWNFIELDS, RCRA NonGen / NLR, FINDS...	2203 0.417 South
AO194 / 12	MCCORD PAYEN INC	191 LABADIE ST	MI AIRS, MI BEA, MI WDS	2203 0.417 South
195 / 5	AMOCO OIL #5169	10693 W JEFFERSON AV	MI LUST, MI UST, MI INVENTORY, MI Financ...	2264 0.429 NW

MAPPED SITES SUMMARY

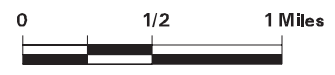
Target Property:
RIVER ROUGE
RIVER ROUGE, MI 48218

MAP ID / FOCUS MAP	SITE NAME	ADDRESS	DATABASE ACRONYMS	DIST (ft. & mi.) DIRECTION
196 / 6	OMNISOURCE ECORSE	400 GREAT LAKES STRE	MI SWRCY, MI NPDES	2274 0.431 SE
AP197 / 5	VISGER ROAD PROPERTY	160 VISGER ROAD (AKA	MI BEA	2363 0.448 NW
AP198 / 5	MINTEQ INTERNATIONAL	160 SAMUEL B MILTON	MI LUST, MI UST, RCRA NonGen / NLR, MI N...	2363 0.448 NW
199 / 5	IPS PARKING, LLC	91 HALTINER STREET	MI INVENTORY	2413 0.457 NW
AQ200 / 12	MCCORD PAYEN TECHNIC	398 ST. JOHN STREET	MI INVENTORY	2450 0.464 South
AQ201 / 12	MCCORD PAYEN TECHNIC	398 SAINT JOHN ST	MI LUST, MI UST, MI WDS	2450 0.464 South
202 / 9	375 SALLIOTTE	375 SALLIOTTE	MI INVENTORY	2454 0.465 NW
AP203 / 5	MINTEQ INTERNATIONAL	160 SAMUEL B MILTON	MI BEA, MI WDS	2473 0.468 NW
204 / 9	EDWARD C LEVY CO	100 E WESTFIELD ST	CORRACTS, RCRA-TSDF, RCRA-CESQG, 2020 CO2480	0.470 SE
AR205 / 2	CARMEUSE LIME PROPER	5 MARION AVENUE	US BROWNFIELDS, FINDS	2487 0.471 NW
AR206 / 2	RIVER ROUGE DPW GARA	5 MARION AVE	MI LUST, MI UST, MI INVENTORY, MI BEA, M...	2487 0.471 NW
AS207 / 5	ROUGE PROPERTIES, PA	60 HALTINER STREET -	MI INVENTORY	2495 0.473 NW
AS208 / 5	2-ACRE PARCEL	60 HALTINER STREET	MI INVENTORY	2495 0.473 NW
209 / 11	PROPOSED LION'S PARK	RIVER DRIVE AT MORAN	MI INVENTORY	2495 0.473 SW
AS210 / 5	INTERNATIONAL PRECAS	60 HALTINER AVENUE	MI AIRS, MI BEA	2522 0.478 NW
AT211 / 9	LINCOLN PARK PATHOLG	500 SOUTHFIELD ROAD	MI SWF/LF, MI AIRS, MI WDS	2565 0.486 NW
AT212 / 9	CITY OF LINCOLN PARK	500 SOUTHFIELD RD	MI LUST, MI UST	2565 0.486 NW
AT213 / 9	WASTE AUTHORITY TRAN	500 SOUTHFIELD RD	MI HIST LF	2565 0.486 NW
AU214 / 12	MARINE CLUB OF MICH	1 ST. JOHNS STREET	MI BEA	2566 0.486 South
AU215 / 12	MARINE CLUB OF MICH	1 ST. JOHNS STREET	MI INVENTORY	2566 0.486 South
216 / 11	FWS-DETROIT RIVER IN	LOCATED W/IN THE DET	SEMS	2567 0.486 SSW
AS217 / 5	INTERNATIONAL PRECAS	60 HALTINER STREET	MI INVENTORY, MI BEA, MI WDS	2569 0.487 NW
AS218 / 5	60 HALTINER STREET	60 HALTINER STREET	MI INVENTORY	2569 0.487 NW
AQ219 / 12	L.V. METALS & LUGARI	395 ST. JOHN STREET	MI BEA	2621 0.496 South
AQ220 / 12	MONROE BANK & TRUST	395 ST. JOHN STREET	MI INVENTORY	2621 0.496 South
AQ221 / 12	MONROE BANK & TRUST	395 ST. JOHN STREET	MI BEA	2621 0.496 South
AQ222 / 12	L.V. METALS & LUGARI	395 ST. JOHN STREET	MI INVENTORY	2621 0.496 South
223 / 5	RIVER ROUGE FIRE DEP	10600 W JEFFERSON AV	MI LUST, MI UST, MI WDS	2629 0.498 NW
224 / 2	DETROIT RIVER PAPER/	9125 WEST JEFFERSON	MI PART 201, MI INVENTORY, MI BEA	2696 0.511 NW
225 / 12	DETROIT CITY GAS CO-	BIDDLE ST AND PERRY	EDR MGP	2771 0.525 South
226 / 11	GODDARD & RIVER ROAD	GODDARD & RIVER ROAD	MI INVENTORY, MI PART 201	3896 0.738 SSW
227 / 2	DET MULTI-SITE (INTE	8557 DEARBORN	MI PART 201, MI INVENTORY, MI Financial ...	4106 0.778 North
AV228 / 2	ALLIED CHEMICAL CORP	1200 ZUG ISLAND ROAD	SEMS-ARCHIVE, CORRACTS, RCRA-TSDF, MI US.4331	0.820 NNE
AV229 / 2	HONEYWELL INTERNATIO	1200 ZUG ISLAND RD	MI INVENTORY, MI PART 201, MI AIRS, MI W...	4331 0.820 NNE
230 / 2	CHEMSERVE CORP	9505 COPLAND ST	MI PART 201, MI INVENTORY, MI WDS	4581 0.868 NW
231 / 2	DELRAY CONNECTING RA	7819 W JEFFERSON AVE	SEMS-ARCHIVE, CORRACTS, RCRA-TSDF, RCRA-4907	0.929 NNE
232 / 8	NAGEL RESIDENCE	866 WHITE ST.	MI BROWNFIELDS, MI DEL PART 201	4940 0.936 NW
233 / 1	VACANT LAND - PLEASA	PLEASANT AVENUE	MI INVENTORY, MI PART 201	5033 0.953 NW

Key Map - 5346327.8s



- ▲ Sites
- ▬ Target Property
- ▬ Search Buffer
- ▬ Focus Map - No Sites
- Focus Map - Sites
- National Priority List Sites
- Dept. Defense Sites
- Indian Reservations BIA



<p>SITE NAME: River Rouge ADDRESS: River Rouge CITY/STATE: River Rouge MI ZIP: 48218</p>	<p>CLIENT: Environmental Compliance Office Inc. CONTACT: Dennis Karl INQUIRY #: 5346327.8s DATE: 07/09/18 4:07 PM</p>
---	--

MAP FINDINGS SUMMARY

Database	Search Distance (Miles)	Target Property	< 1/8	1/8 - 1/4	1/4 - 1/2	1/2 - 1	> 1	Total Plotted
<u>STANDARD ENVIRONMENTAL RECORDS</u>								
<i>Federal NPL site list</i>								
NPL	1.000		0	0	0	0	NR	0
Proposed NPL	1.000		0	0	0	0	NR	0
NPL LIENS	TP		NR	NR	NR	NR	NR	0
<i>Federal Delisted NPL site list</i>								
Delisted NPL	1.000		1	0	0	0	NR	1
<i>Federal CERCLIS list</i>								
FEDERAL FACILITY	0.500		0	0	0	NR	NR	0
SEMS	0.500		2	1	2	NR	NR	5
<i>Federal CERCLIS NFRAP site list</i>								
SEMS-ARCHIVE	0.500	1	2	2	3	NR	NR	8
<i>Federal RCRA CORRACTS facilities list</i>								
CORRACTS	1.000	1	0	0	1	2	NR	4
<i>Federal RCRA non-CORRACTS TSD facilities list</i>								
RCRA-TSDF	0.500		0	0	1	NR	NR	1
<i>Federal RCRA generators list</i>								
RCRA-LQG	0.250		1	0	NR	NR	NR	1
RCRA-SQG	0.250	1	0	1	NR	NR	NR	2
RCRA-CESQG	0.250	1	11	4	NR	NR	NR	16
<i>Federal institutional controls / engineering controls registries</i>								
LUCIS	0.500		0	0	0	NR	NR	0
US ENG CONTROLS	0.500		1	0	0	NR	NR	1
US INST CONTROL	0.500		1	0	0	NR	NR	1
<i>Federal ERNS list</i>								
ERNS	TP	7	NR	NR	NR	NR	NR	7
<i>State- and tribal - equivalent CERCLIS</i>								
MI SHWS	1.000		0	0	0	0	NR	0
<i>State and tribal landfill and/or solid waste disposal site lists</i>								
MI SWF/LF	0.500		0	0	1	NR	NR	1
<i>State and tribal leaking storage tank lists</i>								
MI LUST	0.500		4	7	15	NR	NR	26
INDIAN LUST	0.500		0	0	0	NR	NR	0
<i>State and tribal registered storage tank lists</i>								
FEMA UST	0.250		0	0	NR	NR	NR	0

MAP FINDINGS SUMMARY

Database	Search Distance (Miles)	Target Property	< 1/8	1/8 - 1/4	1/4 - 1/2	1/2 - 1	> 1	Total Plotted
MI UST	0.250	1	9	9	NR	NR	NR	19
MI AST	0.250	1	2	2	NR	NR	NR	5
INDIAN UST	0.250		0	0	NR	NR	NR	0
State and tribal institutional control / engineering control registries								
MI AUL	0.500		2	0	1	NR	NR	3
State and tribal voluntary cleanup sites								
INDIAN VCP	0.500		0	0	0	NR	NR	0
State and tribal Brownfields sites								
MI BROWNFIELDS	0.500		3	1	1	NR	NR	5
ADDITIONAL ENVIRONMENTAL RECORDS								
Local Brownfield lists								
US BROWNFIELDS	0.500		4	3	2	NR	NR	9
Local Lists of Landfill / Solid Waste Disposal Sites								
MI HIST LF	0.500		0	0	2	NR	NR	2
MI SWRCY	0.500		0	0	1	NR	NR	1
INDIAN ODI	0.500		0	0	0	NR	NR	0
DEBRIS REGION 9	0.500		0	0	0	NR	NR	0
ODI	0.500		0	0	0	NR	NR	0
IHS OPEN DUMPS	0.500		0	0	0	NR	NR	0
Local Lists of Hazardous waste / Contaminated Sites								
US HIST CDL	TP		NR	NR	NR	NR	NR	0
MI PART 201	1.000		3	2	3	7	NR	15
MI INVENTORY	0.500		14	11	37	NR	NR	62
MI CDL	TP		NR	NR	NR	NR	NR	0
MI DEL PART 201	1.000		0	0	0	1	NR	1
US CDL	TP		NR	NR	NR	NR	NR	0
Local Land Records								
MI LIENS	TP		NR	NR	NR	NR	NR	0
LIENS 2	TP		NR	NR	NR	NR	NR	0
Records of Emergency Release Reports								
HMIRS	TP		NR	NR	NR	NR	NR	0
MI SPILLS	TP	4	NR	NR	NR	NR	NR	4
Other Ascertainable Records								
RCRA NonGen / NLR	0.250	9	12	12	NR	NR	NR	33
FUDS	1.000		0	0	0	0	NR	0
DOD	1.000		0	0	0	0	NR	0
SCRD DRYCLEANERS	0.500		0	0	0	NR	NR	0

MAP FINDINGS SUMMARY

Database	Search Distance (Miles)	Target Property	< 1/8	1/8 - 1/4	1/4 - 1/2	1/2 - 1	> 1	Total Plotted
US FIN ASSUR	TP		NR	NR	NR	NR	NR	0
EPA WATCH LIST	TP		NR	NR	NR	NR	NR	0
2020 COR ACTION	0.250		0	0	NR	NR	NR	0
TSCA	TP		NR	NR	NR	NR	NR	0
TRIS	TP		NR	NR	NR	NR	NR	0
SSTS	TP		NR	NR	NR	NR	NR	0
ROD	1.000		1	0	0	0	NR	1
RMP	TP		NR	NR	NR	NR	NR	0
RAATS	TP		NR	NR	NR	NR	NR	0
PRP	TP		NR	NR	NR	NR	NR	0
PADS	TP		NR	NR	NR	NR	NR	0
ICIS	TP	3	NR	NR	NR	NR	NR	3
FTTS	TP		NR	NR	NR	NR	NR	0
MLTS	TP		NR	NR	NR	NR	NR	0
COAL ASH DOE	TP		NR	NR	NR	NR	NR	0
COAL ASH EPA	0.500		0	0	0	NR	NR	0
PCB TRANSFORMER	TP		NR	NR	NR	NR	NR	0
RADINFO	TP		NR	NR	NR	NR	NR	0
HIST FTTS	TP		NR	NR	NR	NR	NR	0
DOT OPS	TP		NR	NR	NR	NR	NR	0
CONSENT	1.000		0	0	0	0	NR	0
INDIAN RESERV	1.000		0	0	0	0	NR	0
FUSRAP	1.000		0	0	0	0	NR	0
UMTRA	0.500		0	0	0	NR	NR	0
LEAD SMELTERS	TP		NR	NR	NR	NR	NR	0
US AIRS	TP		NR	NR	NR	NR	NR	0
US MINES	0.250		0	0	NR	NR	NR	0
ABANDONED MINES	0.250		0	0	NR	NR	NR	0
FINDS	TP	9	NR	NR	NR	NR	NR	9
ECHO	TP	9	NR	NR	NR	NR	NR	9
DOCKET HWC	TP		NR	NR	NR	NR	NR	0
UXO	1.000		0	0	0	0	NR	0
FUELS PROGRAM	0.250	1	0	3	NR	NR	NR	4
MI AIRS	TP	1	NR	NR	NR	NR	NR	1
MI ASBESTOS	TP	5	NR	NR	NR	NR	NR	5
MI BEA	0.500		3	3	14	NR	NR	20
MI COAL ASH	0.500		0	0	1	NR	NR	1
MI DRYCLEANERS	0.250		0	0	NR	NR	NR	0
MI Financial Assurance	TP		NR	NR	NR	NR	NR	0
MI LEAD	TP		NR	NR	NR	NR	NR	0
NY MANIFEST	0.250		0	0	NR	NR	NR	0
MI NPDES	TP		NR	NR	NR	NR	NR	0
MI UIC	TP		NR	NR	NR	NR	NR	0
MI WDS	TP	5	NR	NR	NR	NR	NR	5

EDR HIGH RISK HISTORICAL RECORDS

EDR Exclusive Records

EDR MGP	1.000		0	0	0	1	NR	1
EDR Hist Auto	0.125		11	NR	NR	NR	NR	11

MAP FINDINGS SUMMARY

Database	Search Distance (Miles)	Target Property	< 1/8	1/8 - 1/4	1/4 - 1/2	1/2 - 1	> 1	Total Plotted
EDR Hist Cleaner	0.125		3	NR	NR	NR	NR	3
<u>EDR RECOVERED GOVERNMENT ARCHIVES</u>								
<i>Exclusive Recovered Govt. Archives</i>								
MI RGA PART 201	TP		NR	NR	NR	NR	NR	0
MI RGA LF	TP		NR	NR	NR	NR	NR	0
MI RGA LUST	TP		NR	NR	NR	NR	NR	0
- Totals --		59	90	61	85	11	0	306

NOTES:

TP = Target Property

NR = Not Requested at this Search Distance

Sites may be listed in more than one database

Focus Map - 1 - 5346327.8s



- | | | |
|----------------------|------------------------------|-------------------------|
| Sites | Focus Map - Sites | Dept. Defense Sites |
| Target Property | Power Line | Indian Reservations BIA |
| Search Buffer | Pipe Line | |
| Focus Map - No Sites | National Priority List Sites | |



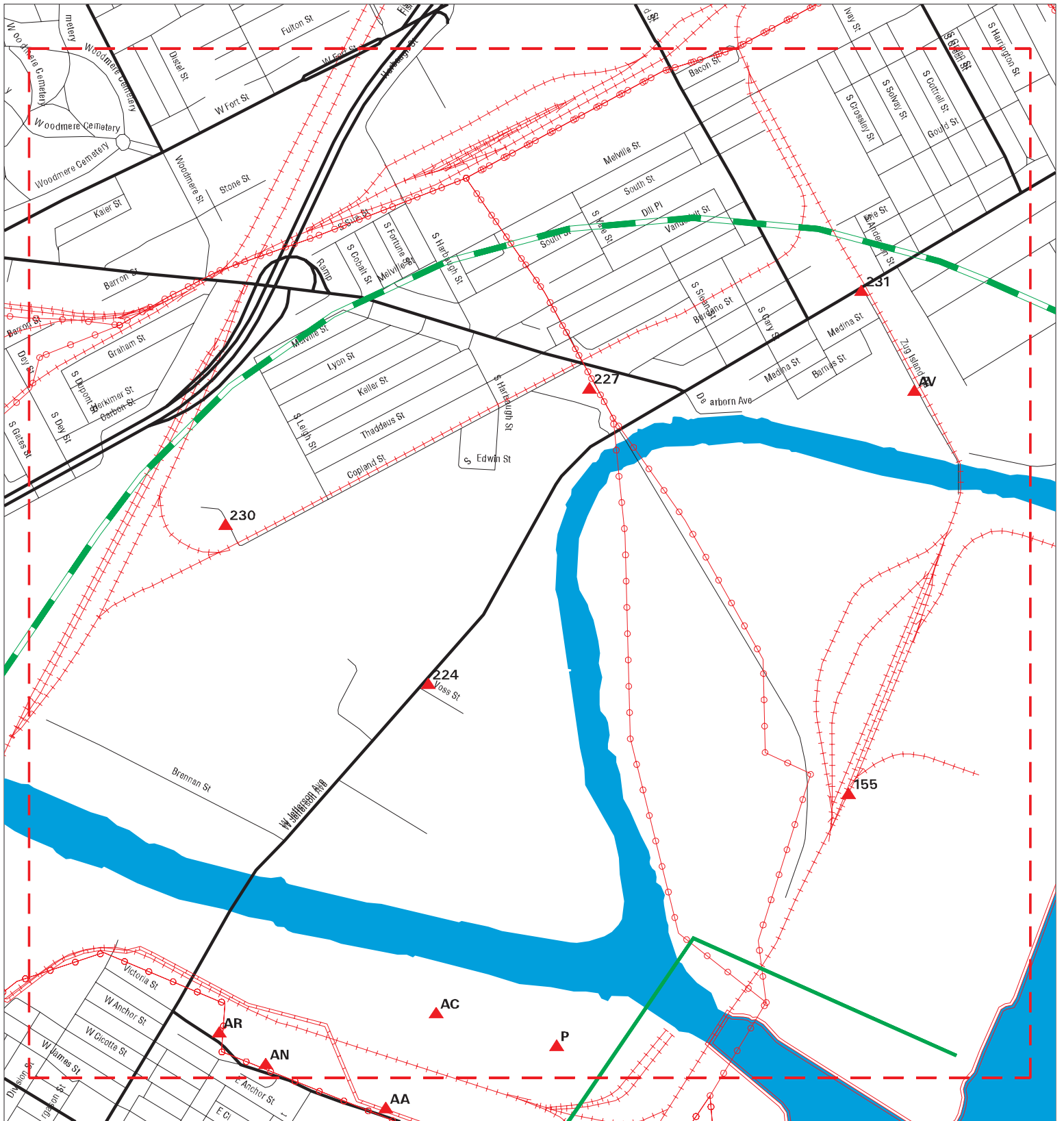
SITE NAME: River Rouge ADDRESS: River Rouge CITY/STATE: River Rouge MI ZIP: 48218	CLIENT: Environmental Compliance Office Inc. CONTACT: Dennis Karl INQUIRY #: 5346327.8s DATE: 07/09/18
--	---

MAPPED SITES SUMMARY - FOCUS MAP 1

Target Property:
RIVER ROUGE
RIVER ROUGE, MI 48218

MAP ID / FOCUS MAP	SITE NAME	ADDRESS	DATABASE ACRONYMS	DIST (ft. & mi.) DIRECTION
233 / 1	VACANT LAND - PLEASA	PLEASANT AVENUE	MI INVENTORY, MI PART 201	5033 0.953 NW

Focus Map - 2 - 5346327.8s



- | | | |
|----------------------|------------------------------|-------------------------|
| Sites | Focus Map - Sites | Dept. Defense Sites |
| Target Property | Power Line | Indian Reservations BIA |
| Search Buffer | Pipe Line | |
| Focus Map - No Sites | National Priority List Sites | |



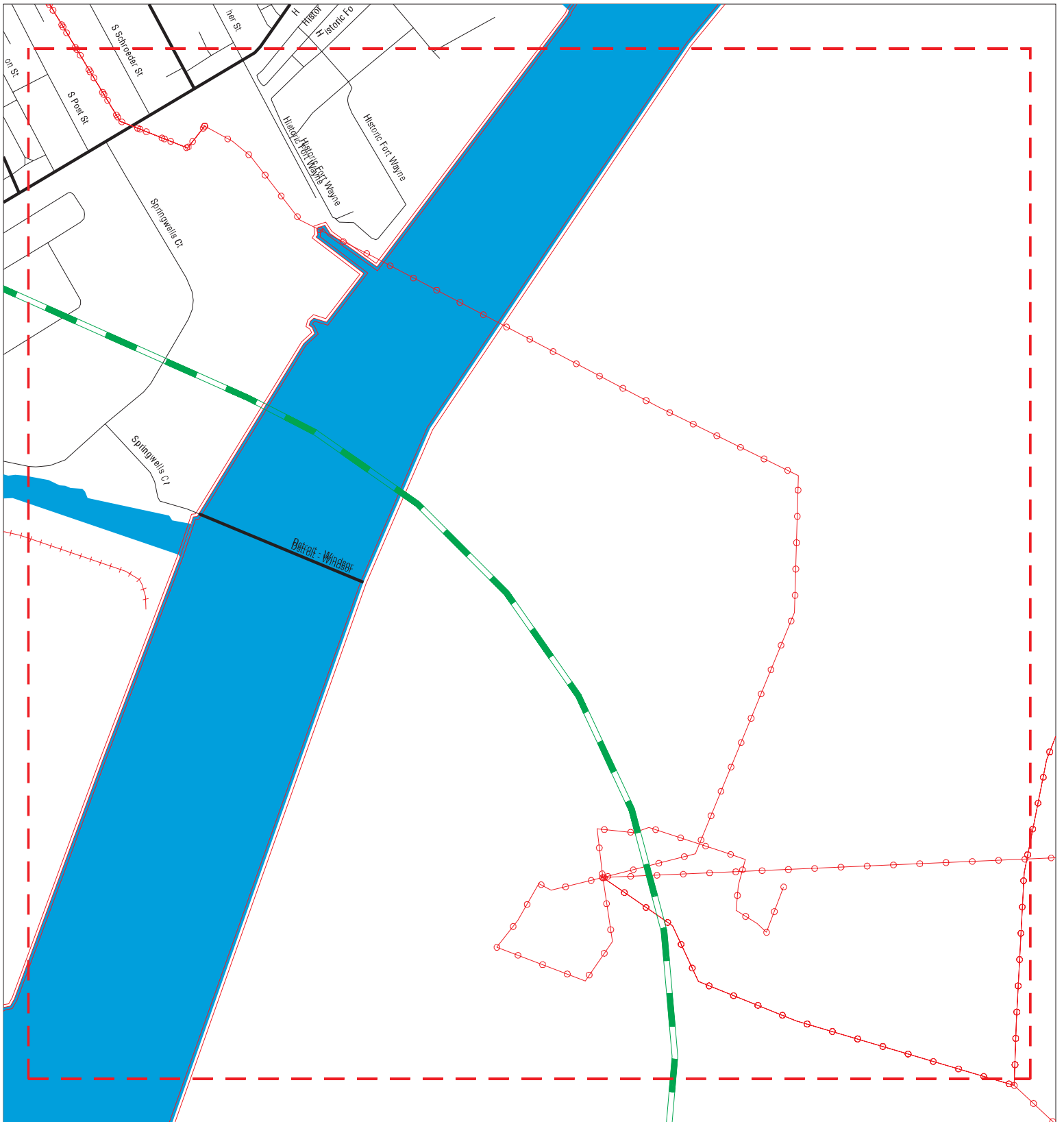
SITE NAME: River Rouge ADDRESS: River Rouge CITY/STATE: River Rouge MI ZIP: 48218	CLIENT: Environmental Compliance Office Inc. CONTACT: Dennis Karl INQUIRY #: 5346327.8s DATE: 07/09/18
--	---

MAPPED SITES SUMMARY - FOCUS MAP 2

Target Property:
RIVER ROUGE
RIVER ROUGE, MI 48218

MAP ID / FOCUS MAP	SITE NAME	ADDRESS	DATABASE ACRONYMS	DIST (ft. & mi.) DIRECTION		
P83 / 2	EQUILON ENTERPRISES	245 MARION AVE	EDR Hist Auto	387	0.073	NW
P84 / 2	SHELL OIL PRODUCTS U	245 MARION AVE	SEMS-ARCHIVE, RCRA-CESQG, MI LUST, MI US...	387	0.073	NW
P85 / 2	SHELL OIL - RIVER RO	245 MARION AVENUE	MI INVENTORY	387	0.073	NW
P86 / 2	SHELL LUBRICANTS	245 MARION	MI AST	387	0.073	NW
AC148 / 2	MERCURY MANUFACTURIN	75 E ANCHOR ST	MI LUST, MI UST, MI BROWNFIELDS, MI INVE...	1251	0.237	NW
AC149 / 2	MI DEPT/NATURAL RESO	75 E ANCHOR ST	RCRA NonGen / NLR, FINDS, ECHO	1251	0.237	NW
155 / 2	ZUG ISLAND GREAT LAK	OFF W JEFFERSON	MI INVENTORY, MI PART 201	1434	0.272	NNE
AN187 / 2	CARMEUSE LIME INC	25 MARION AVE	SEMS-ARCHIVE, RCRA-CESQG, US AIRS	2076	0.393	NW
AN188 / 2	MARBLEHEAD LIME CO	25 MARION AVE	MI LUST, MI UST	2076	0.393	NW
AN189 / 2	CARMEUSE LIME / MARB	25 MARION AVENUE	MI HIST LF, MI AIRS	2076	0.393	NW
AR205 / 2	CARMEUSE LIME PROPER	5 MARION AVENUE	US BROWNFIELDS, FINDS	2487	0.471	NW
AR206 / 2	RIVER ROUGE DPW GARA	5 MARION AVE	MI LUST, MI UST, MI INVENTORY, MI BEA, M...	2487	0.471	NW
224 / 2	DETROIT RIVER PAPER/	9125 WEST JEFFERSON	MI PART 201, MI INVENTORY, MI BEA	2696	0.511	NW
227 / 2	DET MULTI-SITE (INTE	8557 DEARBORN	MI PART 201, MI INVENTORY, MI Financial ...	4106	0.778	North
AV228 / 2	ALLIED CHEMICAL CORP	1200 ZUG ISLAND ROAD	SEMS-ARCHIVE, CORRACTS, RCRA-TSDF, MI US.4331	4331	0.820	NNE
AV229 / 2	HONEYWELL INTERNATIO	1200 ZUG ISLAND RD	MI INVENTORY, MI PART 201, MI AIRS, MI W...	4331	0.820	NNE
230 / 2	CHEMSERVE CORP	9505 COPLAND ST	MI PART 201, MI INVENTORY, MI WDS	4581	0.868	NW
231 / 2	DELRAY CONNECTING RA	7819 W JEFFERSON AVE	SEMS-ARCHIVE, CORRACTS, RCRA-TSDF, RCRA-4907	4907	0.929	NNE

Focus Map - 3 - 5346327.8s



- ▲ Sites
- - - Target Property
- - - Search Buffer
- - - Focus Map - No Sites
- - - Focus Map - Sites
- - - Power Line
- - - Pipe Line
- Dept. Defense Sites
- Indian Reservations BIA
- National Priority List Sites



<p>SITE NAME: River Rouge ADDRESS: River Rouge CITY/STATE: River Rouge MI ZIP: 48218</p>	<p>CLIENT: Environmental Compliance Office Inc. CONTACT: Dennis Karl INQUIRY #: 5346327.8s DATE: 07/09/18</p>
---	--

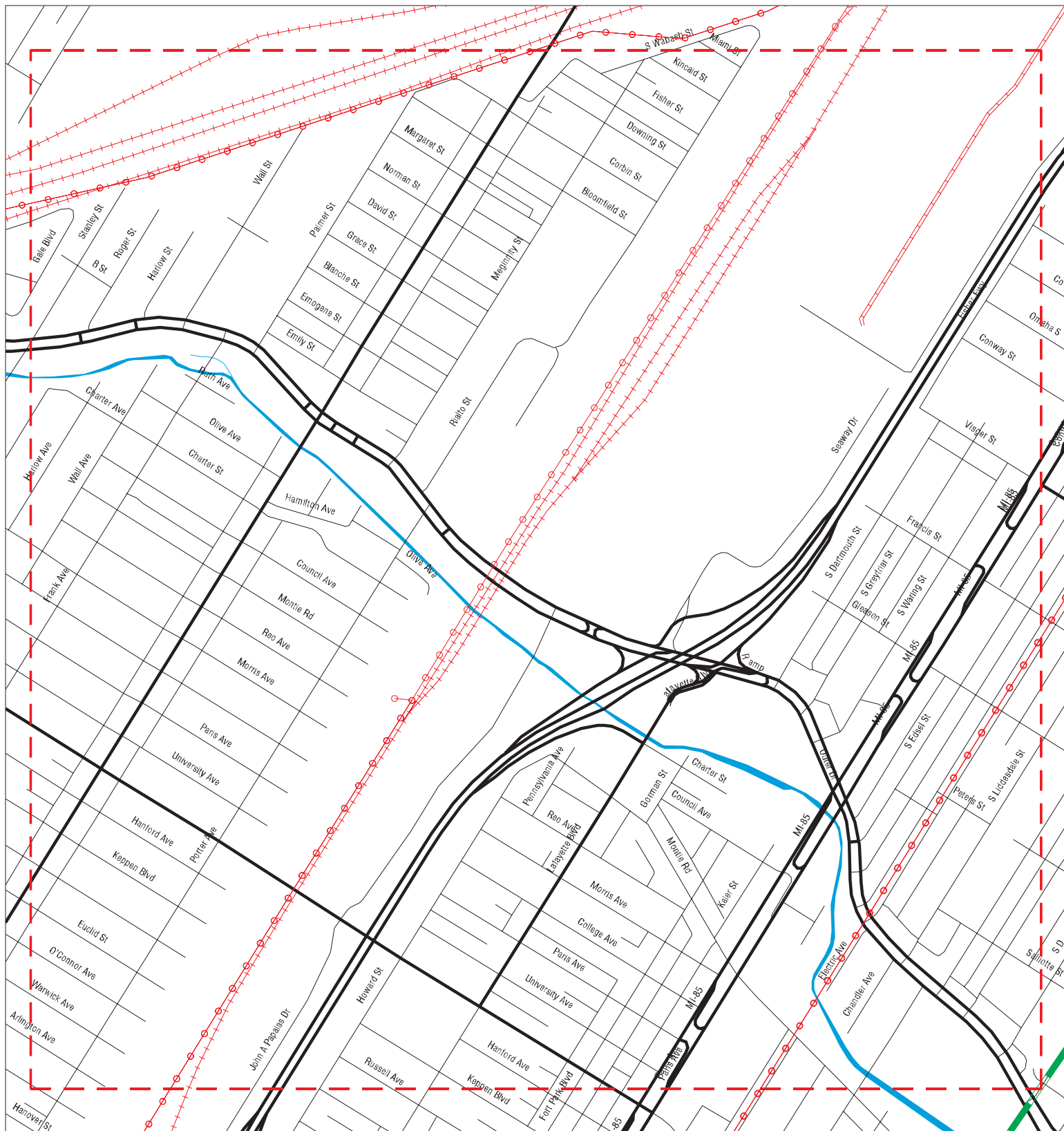
MAPPED SITES SUMMARY - FOCUS MAP 3

Target Property:
RIVER ROUGE
RIVER ROUGE, MI 48218

MAP ID / FOCUS MAP	SITE NAME	ADDRESS	DATABASE ACRONYMS	DIST (ft. & mi.) DIRECTION
-----------------------	-----------	---------	-------------------	-------------------------------

NO MAPPED SITES FOUND

Focus Map - 4 - 5346327.8s



- | | | |
|----------------------|------------------------------|-------------------------|
| Sites | Focus Map - Sites | Dept. Defense Sites |
| Target Property | Power Line | Indian Reservations BIA |
| Search Buffer | Pipe Line | |
| Focus Map - No Sites | National Priority List Sites | |



SITE NAME: River Rouge
 ADDRESS: River Rouge
 CITY/STATE: River Rouge MI
 ZIP: 48218

CLIENT: Environmental Compliance Office Inc.
 CONTACT: Dennis Karl
 INQUIRY #: 5346327.8s
 DATE: 07/09/18

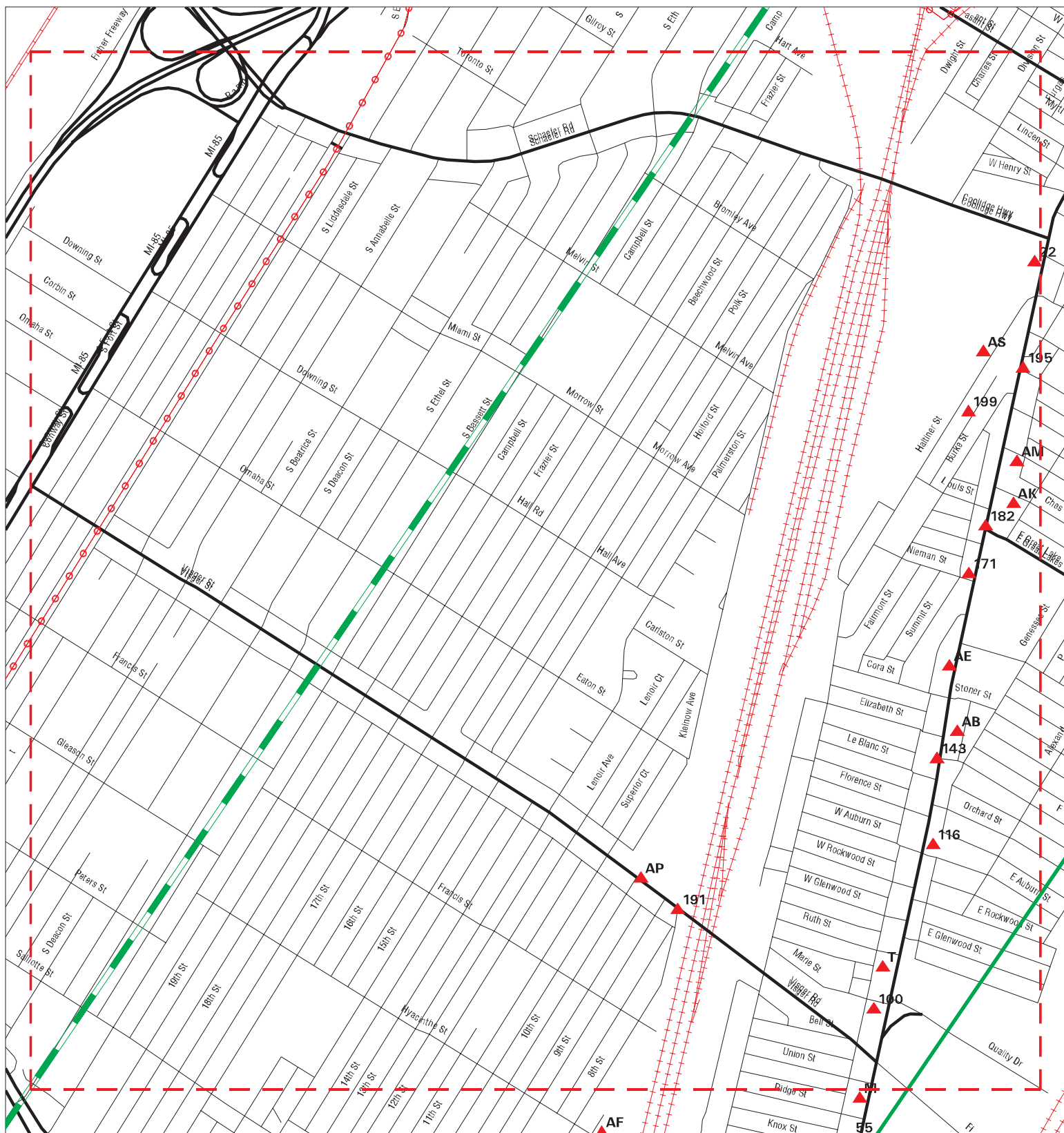
MAPPED SITES SUMMARY - FOCUS MAP 4

Target Property:
RIVER ROUGE
RIVER ROUGE, MI 48218

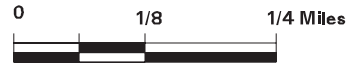
MAP ID / FOCUS MAP	SITE NAME	ADDRESS	DATABASE ACRONYMS	DIST (ft. & mi.) DIRECTION
-----------------------	-----------	---------	-------------------	-------------------------------

NO MAPPED SITES FOUND

Focus Map - 5 - 5346327.8s



- | | | |
|----------------------|------------------------------|-------------------------|
| Sites | Focus Map - Sites | Dept. Defense Sites |
| Target Property | Power Line | Indian Reservations BIA |
| Search Buffer | Pipe Line | |
| Focus Map - No Sites | National Priority List Sites | |



SITE NAME: River Rouge
ADDRESS: River Rouge
CITY/STATE: River Rouge MI
ZIP: 48218

CLIENT: Environmental Compliance Office Inc.
CONTACT: Dennis Karl
INQUIRY #: 5346327.8s
DATE: 07/09/18

MAPPED SITES SUMMARY - FOCUS MAP 5

Target Property:
RIVER ROUGE
RIVER ROUGE, MI 48218

MAP ID / FOCUS MAP	SITE NAME	ADDRESS	DATABASE ACRONYMS	DIST (ft. & mi.) DIRECTION
100 / 5	HANNAHS AUTO SALES	3774 W JEFFERSON AVE	RCRA-CESQG, FINDS, ECHO	538 0.102 NW
T102 / 5	MIKE'S BP	3732 W JEFFERSON	MI BROWNFIELDS	655 0.124 NW
T103 / 5	MIKES AUSTIN GULF	3732 W JEFFERSON	EDR Hist Auto	655 0.124 NW
T104 / 5	MICHAEL J ANDRUS	3732 W JEFFERSON AVE	MI LUST, MI UST, MI PART 201, MI BEA, MI...	655 0.124 NW
T105 / 5	MIKES B P STATION	3732 W JEFFERSON AVE	RCRA NonGen / NLR, FINDS, ECHO	655 0.124 NW
116 / 5	BIG VALUE SUPERETT	3425 W JEFFERSON AVE	MI LUST, MI UST, MI INVENTORY	854 0.162 NW
AB141 / 5	ANA HOLDING LLC	11345 W JEFFERSON AV	MI LUST, MI UST, MI Financial Assurance,...	1173 0.222 NW
AB142 / 5	CITGO	11345 W JEFFERSON AV	RCRA NonGen / NLR	1173 0.222 NW
143 / 5	MPS GROUP INC	11346 W JEFFERSON AV	RCRA-CESQG, FINDS, ECHO	1183 0.224 NW
AE156 / 5	ROUGE AUTO REPAIR	11242 W. JEFFERSON A	MI INVENTORY	1443 0.273 NW
AE157 / 5	RIVER ROUGE ANIMAL S	11242 W JEFFERSON AV	MI LUST, MI UST, MI BROWNFIELDS, MI INVE...	1443 0.273 NW
AE158 / 5	11242 WEST JEFFERSON	11242 WEST JEFFERSON	MI PART 201	1443 0.273 NW
AE159 / 5	ZUG ISLAND-NATIONAL	OFF W JEFFERSON	SEMS	1488 0.282 NW
171 / 5	THREE C CORP	11032 W JEFFERSON AV	MI LUST, MI UST, MI Financial Assurance,...	1748 0.331 NW
AK174 / 5	MCDONALD'S USA, LLC	10955 W. JEFFERSON	MI INVENTORY	1767 0.335 NW
AK175 / 5	MCDONALD'S USA, LLC	10955 W. JEFFERSON	MI BEA	1767 0.335 NW
182 / 5	DOWNRIVER SOIL ASSES	VARIOUS	MI INVENTORY, MI PART 201	1842 0.349 NW
AM184 / 5	TOP AUTO CLINIC	10885 WEST JEFFERSON	MI AUL	1917 0.363 NW
AM185 / 5	MOHAMMAD AKROUB	10885 W JEFFERSON AV	MI LUST, MI UST, MI INVENTORY, MI WDS	1917 0.363 NW
191 / 5	GRAND TRUNK WESTERN	VISGER & 8TH STREET	MI INVENTORY	2123 0.402 NW
195 / 5	AMOCO OIL #5169	10693 W JEFFERSON AV	MI LUST, MI UST, MI INVENTORY, MI Financ...	2264 0.429 NW
AP197 / 5	VISGER ROAD PROPERTY	160 VISGER ROAD (AKA	MI BEA	2363 0.448 NW
AP198 / 5	MINTEQ INTERNATIONAL	160 SAMUEL B MILTON	MI LUST, MI UST, RCRA NonGen / NLR, MI N...	2363 0.448 NW
199 / 5	IPS PARKING, LLC	91 HALTINER STREET	MI INVENTORY	2413 0.457 NW
AP203 / 5	MINTEQ INTERNATIONAL	160 SAMUEL B MILTON	MI BEA, MI WDS	2473 0.468 NW
AS207 / 5	ROUGE PROPERTIES, PA	60 HALTINER STREET -	MI INVENTORY	2495 0.473 NW
AS208 / 5	2-ACRE PARCEL	60 HALTINER STREET	MI INVENTORY	2495 0.473 NW
AS210 / 5	INTERNATIONAL PRECAS	60 HALTINER AVENUE	MI AIRS, MI BEA	2522 0.478 NW
AS217 / 5	INTERNATIONAL PRECAS	60 HALTINER STREET	MI INVENTORY, MI BEA, MI WDS	2569 0.487 NW
AS218 / 5	60 HALTINER STREET	60 HALTINER STREET	MI INVENTORY	2569 0.487 NW
223 / 5	RIVER ROUGE FIRE DEP	10600 W JEFFERSON AV	MI LUST, MI UST, MI WDS	2629 0.498 NW

Focus Map - 6 - 5346327.8s



- ▲ Sites
- ▬ Target Property
- ▨ Search Buffer
- - - Focus Map - No Sites
- - - Focus Map - Sites
- - - Power Line
- - - Pipe Line
- - - National Priority List Sites
- ▨ Dept. Defense Sites
- ▨ Indian Reservations BIA



SITE NAME: River Rouge
ADDRESS: River Rouge
CITY/STATE: River Rouge MI
CIP: 48218

CLIENT: Environmental Compliance Office Inc.
CONTACT: Dennis Karl
INQUIRY #: 5346327.8s
DATE: 07/09/18

MAPPED SITES SUMMARY - FOCUS MAP 6

Target Property:
RIVER ROUGE
RIVER ROUGE, MI 48218

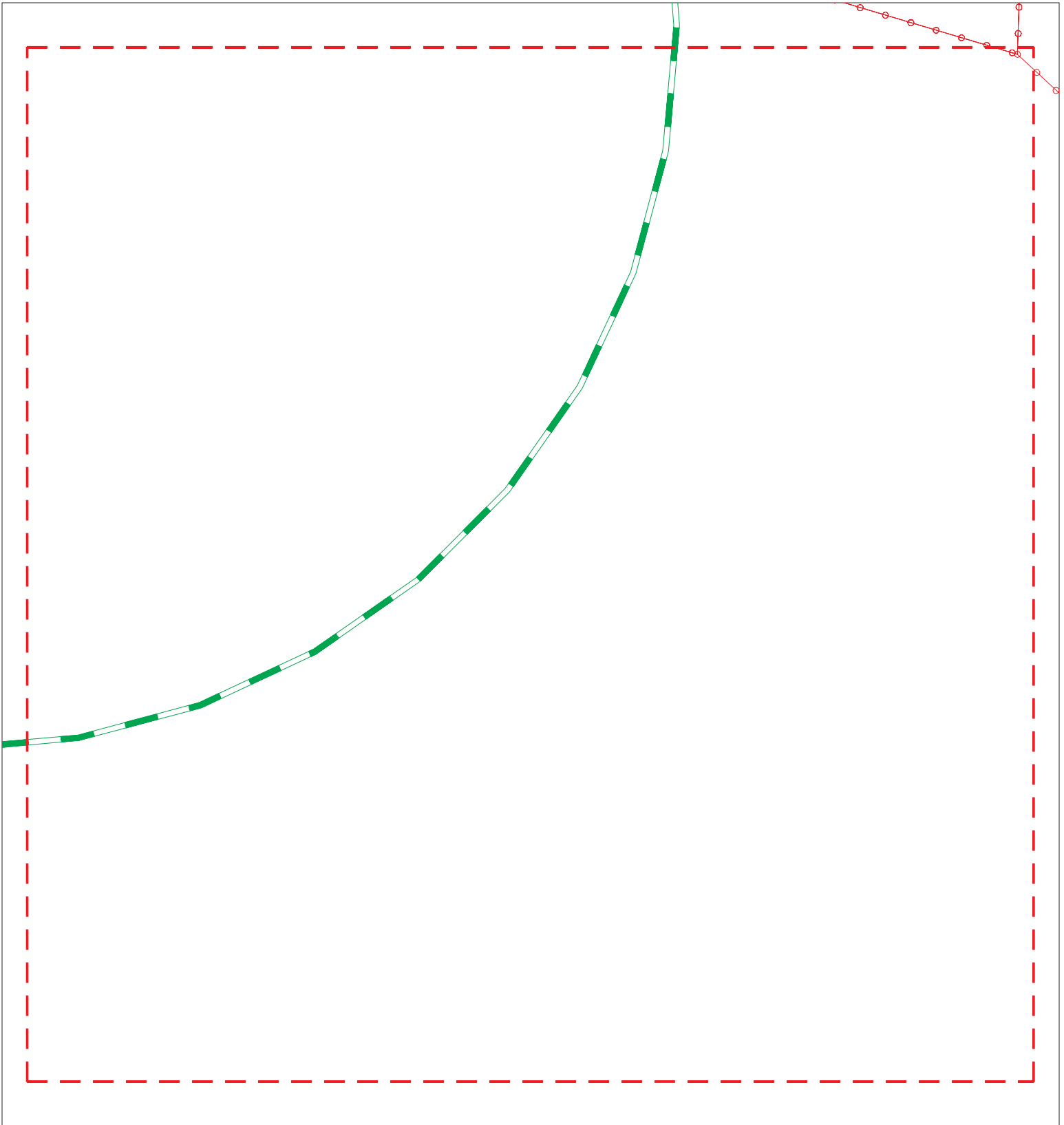
MAP ID / FOCUS MAP	SITE NAME	ADDRESS	DATABASE ACRONYMS	DIST (ft. & mi.) DIRECTION
A1 / 6	HONEYWELL INC	225 MARION AVE	FINDS, ECHO	TP
A2 / 6	MICHIGAN MARINE TERM	225 MARION AVE	MI SPILLS, MI AIRS, MI WDS	TP
A3 / 6	STODDARD AND SONS IN	225 MARION AVE	FINDS, ECHO	TP
A4 / 6	ES & R INC	225 MARION RD	RCRA NonGen / NLR, ICIS, FINDS, ECHO	TP
A5 / 6		225 MARION RIVERFRON	MI SPILLS	TP
A6 / 6		225 MARION ST.	MI SPILLS	TP
A7 / 6	MICHIGAN MARINE TERM	225 MARION AVE	MI UST	TP
A8 / 6		225 MARION ST	ERNS	TP
A9 / 6		225 MARION AVE.	ERNS	TP
A10 / 6		225 MARION AVE.	MI SPILLS	TP
A11 / 6	HONEYWELL INC	225 MARION AVE	RCRA NonGen / NLR	TP
A12 / 6		225 MARION STREET	ERNS	TP
A13 / 6	AMERICAN ENERGY PROD	225 MARION AVE	RCRA NonGen / NLR	TP
A14 / 6		225 MARION ST	ERNS	TP
A15 / 6	MICHIGAN MARINE TERM	225 MARION AVE	RCRA-CESQG, MI AST	TP
A16 / 6	MICHIGAN MARINE TERM	225 MARION AVE	FUELS PROGRAM	TP
A17 / 6		225 MARION ST	ERNS	TP
A18 / 6	MICHIGAN MARINE TERM	225 MARION STREET	SEMS-ARCHIVE, CORRACTS, RCRA NonGen / NL..	TP
A19 / 6	MICHIGAN MARINE TERM	225 MARION STREET	ICIS	TP
A20 / 6	STODDARD AND SONS IN	225 MARION AVE	RCRA NonGen / NLR	TP
A21 / 6		225 MARION ST	ERNS	TP
A22 / 6		225 MARION AVE.	ERNS	TP
H49 / 6	GENERAL CHEMICALS CO	800 MARION AVENUE	MI AIRS, MI BEA, MI NPDES, MI WDS	144 0.027 SE
H50 / 6	GENERAL CHEMICAL COR	800 MARION AVE	SEMS-ARCHIVE	144 0.027 SE
H51 / 6	ANGELO IAFRATE CONST	800 MARION AVE	RCRA-CESQG, MI UST, MI AST, US BROWNFIEL...	144 0.027 SE
H52 / 6	800 MARION AVENUE	800 MARION AVENUE	MI INVENTORY	144 0.027 SE
H53 / 6	CHEMTRADE SOLUTIONS	800 MARION AVE	RCRA-CESQG	144 0.027 SE
H54 / 6	GREAT LAKES AGGREGAT	800 MARION	MI INVENTORY	144 0.027 SE
I56 / 6	FRITZ PRODUCTS	255 MARION AVE	RCRA-CESQG	163 0.031 SE
I57 / 6	HURON VALLEY STEEL C	255 MARION AVE	MI UST	163 0.031 SE
I58 / 6	ALLIED SIGNAL INC	255 MARION STREET	RCRA NonGen / NLR	163 0.031 SE
K64 / 6	WOLVERINE PIPELINE C	250 MARION AVE	RCRA-CESQG	197 0.037 NW
K65 / 6	WOLVERINE PIPELINE C	250 MARION AVE	MI PART 201, MI INVENTORY, MI WDS	197 0.037 NW
N76 / 6	MARION AND GREAT LAK	MARION AND GREAT LAK	MI INVENTORY	311 0.059 SE
N82 / 6	INTERNATIONAL TRANSM	210 E GREAT LAKES ST	RCRA-CESQG	372 0.070 SE
123 / 6	OMNISOURCE LLC	400 E GREAT LAKES AV	RCRA-CESQG	931 0.176 SE
Z128 / 6	GREAT LAKES PROPERTY	201 EAST GREAT LAKES	US BROWNFIELDS, FINDS	1152 0.218 SE
Z129 / 6	UOC TERMINAL CO., LL	201 EAST GREAT LAKES	MI SPILLS, MI BEA	1152 0.218 SE
Z130 / 6	UOC TERMINAL CO., LL	201 EAST GREAT LAKES	MI INVENTORY	1152 0.218 SE











MAPPED SITES SUMMARY - FOCUS MAP 6

Target Property:
RIVER ROUGE
RIVER ROUGE, MI 48218

MAP ID / FOCUS MAP	SITE NAME	ADDRESS	DATABASE ACRONYMS	DIST (ft. & mi.) DIRECTION
Z131 / 6	USHER OIL COMPANY -	201 E GREAT LAKES ST	RCRA-CESQG, FINDS, ECHO	1152 0.218 SE
Z132 / 6	USHER OIL PCB SPILL	201 EAST GREAT LAKES	SEMS	1152 0.218 SE
Z133 / 6	201 E. GREAT LAKES	201 E. GREAT LAKES	MI INVENTORY	1152 0.218 SE
AA134 / 6	RIVER ROUGE TERMINAL	205 MARION AVE	FUELS PROGRAM	1166 0.221 NW
AA135 / 6	AMOCO OIL COMPANY RI	205 MARION STREET	SEMS-ARCHIVE, RCRA-SQG, ICIS, US AIRS	1166 0.221 NW
AA136 / 6	BP PIPELINES NORTH A	205 MARION AVE	RCRA-CESQG, FINDS, ECHO	1166 0.221 NW
AA137 / 6	AMOCO PETROLEUM PROD	205 MARION AVE	MI LUST, MI UST, MI INVENTORY, MI PART 2...	1166 0.221 NW
AA138 / 6	BP RIVER ROUGE TERMI	205 MARION AVE	FUELS PROGRAM	1166 0.221 NW
AA139 / 6	BP RIVER ROUGE TERMI	205 MARION	MI AST	1166 0.221 NW
AA140 / 6	BP RIVER ROUGE TERMI	205 MARION AVE	FUELS PROGRAM	1166 0.221 NW
AH164 / 6	DTE ELECTRIC COMPANY	1 BELANGER PARK DR	SEMS-ARCHIVE, RCRA-CESQG, US AIRS	1628 0.308 SE
AH165 / 6	INTERNATIONAL TRANSM	1 BELANGER PARK DR	MI SPILLS, MI COAL ASH, MI NPDES, MI WDS	1628 0.308 SE
AH166 / 6	DTE RIVER ROUGE POWE	1 BELANGER PARK DRIV	MI INVENTORY, MI ASBESTOS	1628 0.308 SE
AI167 / 6	PRAXAIR, INCORPORATE	530 EAST GREAT LAKES	MI INVENTORY	1645 0.312 SE
170 / 6	U S STEEL - ANNEX	GREAT LAKES DR	MI LUST, MI UST	1730 0.328 SE
176 / 6	RIVER ROUGE POWER PL	1 BELANGER RD	MI LUST, MI UST, MI AST, MI INVENTORY	1804 0.342 SSW
AI177 / 6	PRAXAIR SUBSTATION D	301 EAST GREAT LAKES	MI INVENTORY	1807 0.342 SE
AI178 / 6	300-600 E. GREAT LAK	300-600 E. GREAT LAK	MI INVENTORY	1811 0.343 SE
AL179 / 6	U.S. STEEL	#1 QUALITY DRIVE	MI INVENTORY, MI SPILLS	1837 0.348 SE
AL180 / 6	NATIONAL STEEL CORP	1 QUALITY DR	MI LUST, MI UST, MI INVENTORY, RCRA NonG...	1837 0.348 SE
190 / 6	PRAXAIR INC	300 E GREAT LAKES ST	SEMS-ARCHIVE, RCRA-SQG	2106 0.399 SE
196 / 6	OMNISOURCE ECORSE	400 GREAT LAKES STRE	MI SWRCY, MI NPDES	2274 0.431 SE

Focus Map - 7 - 5346327.8s



- | | | |
|---|--|---|
|  Sites |  Focus Map - Sites |  Dept. Defense Sites |
|  Target Property |  Power Line |  Indian Reservations BIA |
|  Search Buffer |  Pipe Line | |
|  Focus Map - No Sites |  National Priority List Sites | |



SITE NAME: River Rouge ADDRESS: River Rouge CITY/STATE: River Rouge MI ZIP: 48218	CLIENT: Environmental Compliance Office Inc. CONTACT: Dennis Karl INQUIRY #: 5346327.8s DATE: 07/09/18
--	---

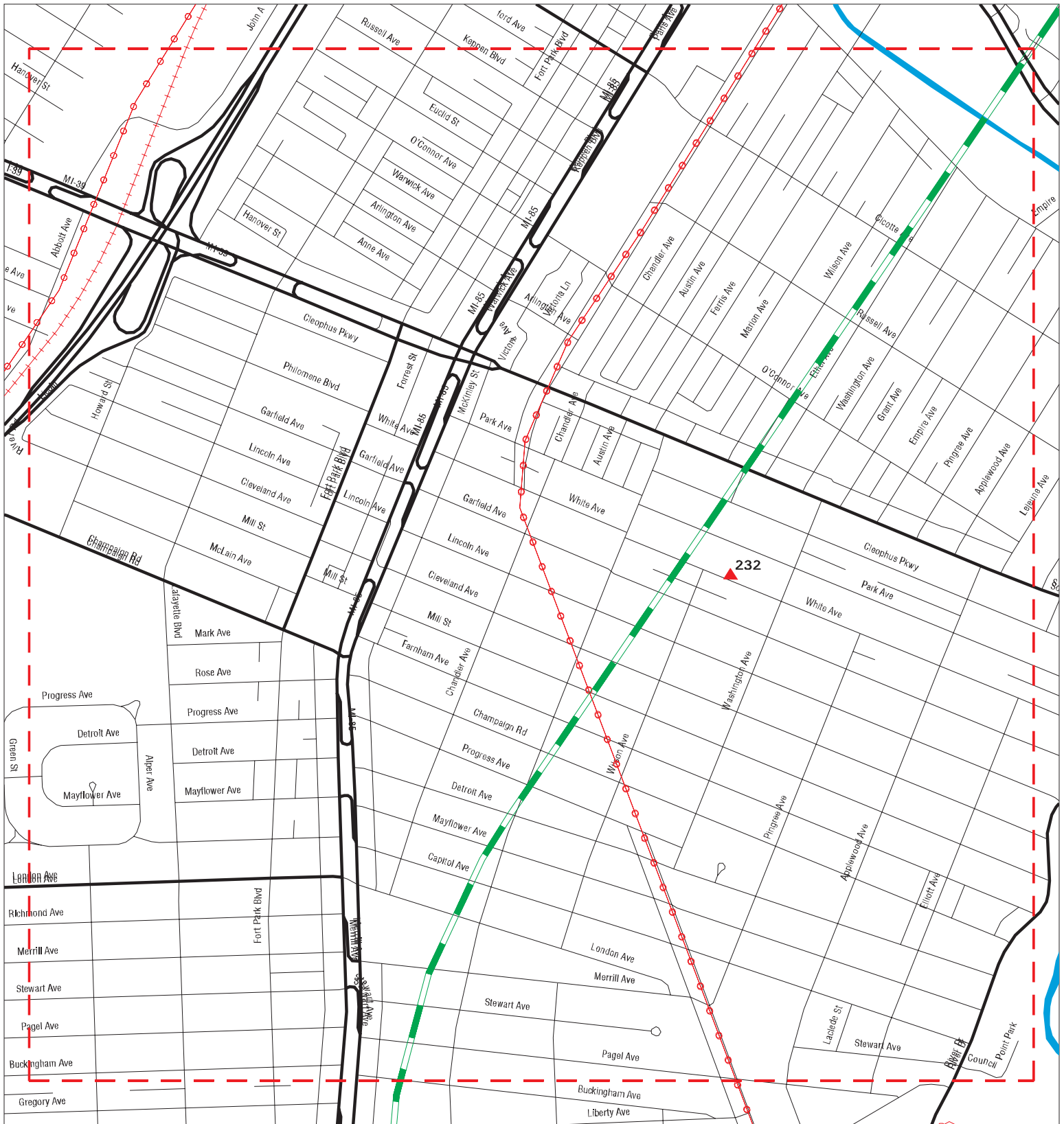
MAPPED SITES SUMMARY - FOCUS MAP 7

Target Property:
RIVER ROUGE
RIVER ROUGE, MI 48218

MAP ID / FOCUS MAP	SITE NAME	ADDRESS	DATABASE ACRONYMS	DIST (ft. & mi.) DIRECTION
-----------------------	-----------	---------	-------------------	-------------------------------

NO MAPPED SITES FOUND

Focus Map - 8 - 5346327.8s



- | | | |
|----------------------|------------------------------|-------------------------|
| Sites | Focus Map - Sites | Dept. Defense Sites |
| Target Property | Power Line | Indian Reservations BIA |
| Search Buffer | Pipe Line | |
| Focus Map - No Sites | National Priority List Sites | |



SITE NAME: River Rouge ADDRESS: River Rouge CITY/STATE: River Rouge MI ZIP: 48218	CLIENT: Environmental Compliance Office Inc. CONTACT: Dennis Karl INQUIRY #: 5346327.8s DATE: 07/09/18
--	---

MAPPED SITES SUMMARY - FOCUS MAP 8

Target Property:
RIVER ROUGE
RIVER ROUGE, MI 48218

MAP ID / FOCUS MAP	SITE NAME	ADDRESS	DATABASE ACRONYMS	DIST (ft. & mi.) DIRECTION
232 / 8	NAGEL RESIDENCE	866 WHITE ST.	MI BROWNFIELDS, MI DEL PART 201	4940 0.936 NW

Focus Map - 9 - 5346327.8s



- ▲ Sites
- ▬ Target Property
- ▬ Search Buffer
- - - Focus Map - No Sites
- - - Focus Map - Sites
- ⋯ Power Line
- Pipe Line
- ▨ Dept. Defense Sites
- ▨ Indian Reservations BIA
- ▨ National Priority List Sites



SITE NAME: River Rouge
ADDRESS: River Rouge
CITY/STATE: River Rouge MI
ZIP: 48218

CLIENT: Environmental Compliance Office Inc.
CONTACT: Dennis Karl
INQUIRY #: 5346327.8s
DATE: 07/09/18

MAPPED SITES SUMMARY - FOCUS MAP 9

Target Property:
RIVER ROUGE
RIVER ROUGE, MI 48218

MAP ID / FOCUS MAP	SITE NAME	ADDRESS	DATABASE ACRONYMS	DIST (ft. & mi.) DIRECTION		
B23 / 9	RESIDENCE	13 WEST CHARLOTTE ST	MI ASBESTOS	TP		
B24 / 9	RESIDENCE	12 WEST ALEXIS STREE	MI ASBESTOS	TP		
B25 / 9	RESIDENCE	10 WEST ALEXIS STREE	MI ASBESTOS	TP		
26 / 9	RESIDENCE	39 WEST JOSEPHINE ST	MI ASBESTOS	TP		
C27 / 9	SUNOCO INC	53 W WESTFIELD ST	RCRA NonGen / NLR, FINDS, ECHO	TP		
C28 / 9	SUNOCO INC	53 W WESTFIELD ST	MI WDS	TP		
D29 / 9	PAK RITE INDUSTRIES	4270 HIGH ST	RCRA-SQG, FINDS, ECHO	TP		
D30 / 9	PAK RITE INDUSTRIES	4270 HIGH ST	MI WDS	TP		
E31 / 9	SAFEWAY TRANSPORT IN	4355 2ND ST	FINDS, ECHO	TP		
E32 / 9	SAFEWAY TRANSPORT IN	4355 2ND ST	MI WDS	TP		
E33 / 9	COLEMAN CHEMICAL INC	4355 2ND ST	RCRA NonGen / NLR, FINDS, ECHO	TP		
E34 / 9	SAFEWAY TRANSPORT IN	4355 2ND ST	RCRA NonGen / NLR	TP		
E35 / 9	DEARBORN ENVIRONMENT	4355 2ND ST	FINDS, ECHO	TP		
E36 / 9	DEARBORN ENVIRONMENT	4355 2ND ST	RCRA NonGen / NLR	TP		
E37 / 9	ULTRA CHEMICAL	4359 2ND ST	MI WDS	TP		
38 / 9	GREAT LAKES STEEL MI	MILL ST 2BLKS W OF J	ICIS, FINDS, ECHO	TP		
F40 / 9	LANG HAROLD SERVICE	3896 W JEFFERSON AVE	EDR Hist Auto	62	0.012	NW
F41 / 9	LANG HAROLD SERVICE	3900 W JEFFERSON AVE	RCRA NonGen / NLR, FINDS, ECHO	64	0.012	NW
E42 / 9	CP AUTOMOTIVE	4353 2ND ST	EDR Hist Auto	72	0.014	NW
B43 / 9	FORMER A&W RESTAURAN	3956 WEST JEFFERSON	US BROWNFIELDS, FINDS	76	0.014	SE
G44 / 9	MARINA MINI MART	151 SOUTHFIELD RD	MI UST	88	0.017	NW
G45 / 9	MARINA MINI MART INC	151 SOUTHFIELD RD	EDR Hist Auto	88	0.017	NW
G46 / 9	MARINA MINI MART	151 SOUTHFIELD RD	RCRA NonGen / NLR	88	0.017	NW
48 / 9	BENNETT CORP	4647 4TH ST	RCRA NonGen / NLR, FINDS, ECHO	109	0.021	NW
55 / 9	CITYWIDE COLLISION L	3860 W JEFFERSON AVE	RCRA-CESQG, FINDS, ECHO	147	0.028	NW
59 / 9	FAMILY DOLLAR STORES	3935 W JEFFERSON AVE	RCRA-CESQG, FINDS, ECHO	170	0.032	SE
60 / 9	E & E COLLISION	4244 HIGH	RCRA-CESQG, FINDS, ECHO	187	0.035	SE
G61 / 9	MARINA OIL CHANGE	148 SOUTHFIELD RD	RCRA NonGen / NLR	188	0.036	NW
J62 / 9	CITY OF ECORSE	3869 W JEFFERSON AVE	RCRA NonGen / NLR	197	0.037	SE
J63 / 9	CITY OF ECORSE	3869 W JEFFERSON AVE	MI UST	197	0.037	SE
L67 / 9	WALCON CORP	4375 SECOND STREET	MI BROWNFIELDS, MI PART 201, MI INVENTOR...	231	0.044	SE
L68 / 9	WALCON PROPERTY	4375 SECOND STREET	US BROWNFIELDS, FINDS	231	0.044	SE
L69 / 9	WALCON CORP.	4375-2ND ST.	RCRA NonGen / NLR, FTTS, HIST FTTS	231	0.044	SE
70 / 9	WOODWARD DETROIT CVS	3859 W JEFFERSON AVE	RCRA NonGen / NLR	249	0.047	SE
71 / 9	D AND A COLLISION IN	3965 W JEFFERSON AVE	RCRA NonGen / NLR, FINDS, ECHO	249	0.047	SE
M72 / 9	SAFEWAY ACQUISITION	3824 W JEFFERSON AVE	MI LUST, MI UST, MI Financial Assurance,...	257	0.049	NW
M73 / 9	GAUGHY, INC. (FORMER	3824 WEST JEFFERSON	MI INVENTORY	257	0.049	NW
M74 / 9	JEFFERSON UNION MARA	3824 W JEFFERSON AVE	EDR Hist Auto	257	0.049	NW
75 / 9	CLIFFS TRANSMISSION	69 W WESTFIELD ST	EDR Hist Auto	265	0.050	NW

MAPPED SITES SUMMARY - FOCUS MAP 9

Target Property:
RIVER ROUGE
RIVER ROUGE, MI 48218

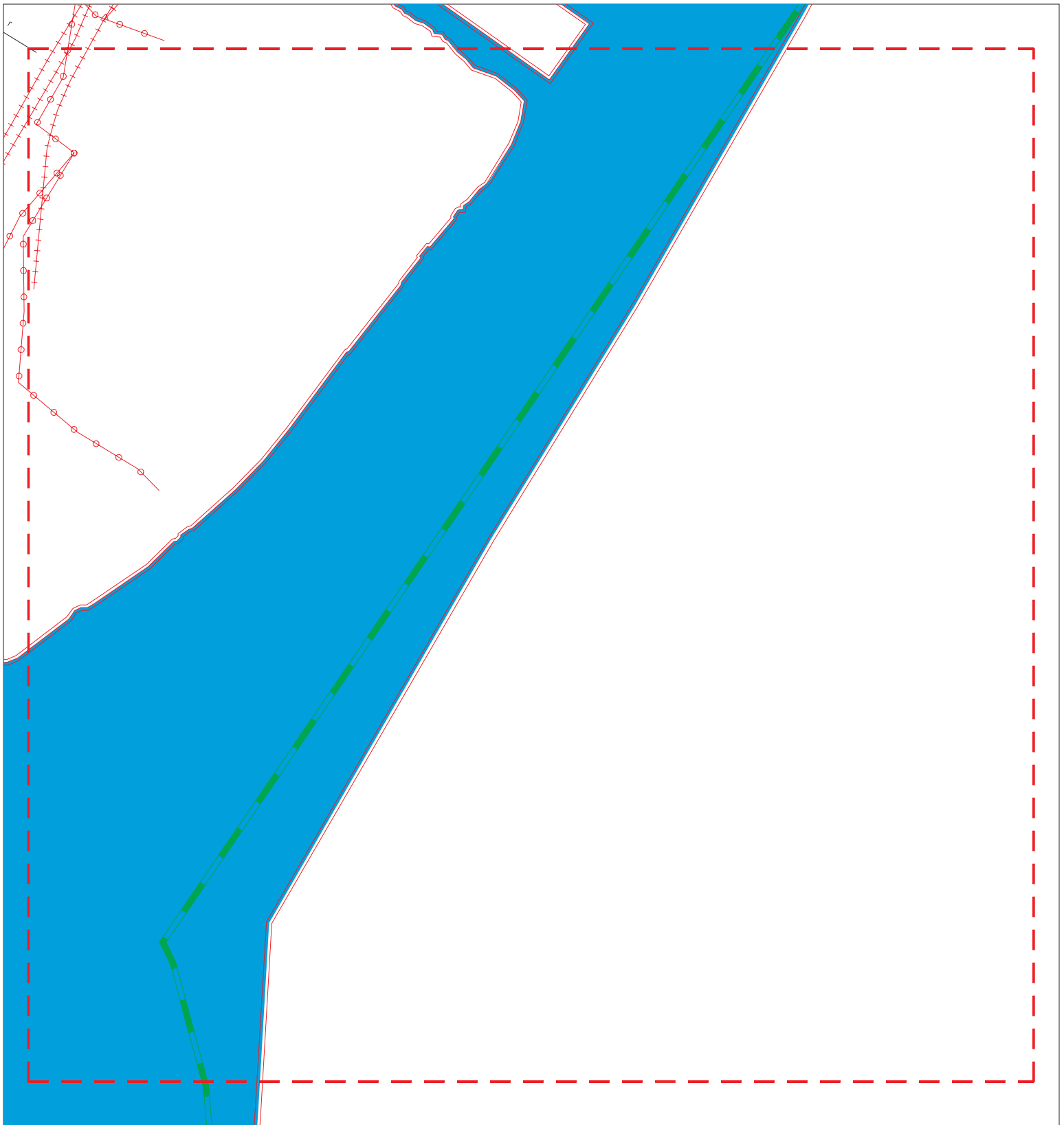
MAP ID / FOCUS MAP	SITE NAME	ADDRESS	DATABASE ACRONYMS	DIST (ft. & mi.) DIRECTION
O77 / 9	GREAT LAKES STEEL, E	205 MILL STREET	MI INVENTORY	323 0.061 NW
O78 / 9	UNITED STEEL CORPORA	205 MILL STREET	MI INVENTORY, MI BEA	323 0.061 NW
O79 / 9	MILL STREET PLANT PR	205 MILL STREET	US BROWNFIELDS, FINDS	323 0.061 NW
O80 / 9	205 MILL STREET	205 MILL STREET	MI BROWNFIELDS, MI INVENTORY	323 0.061 NW
81 / 9	HARRY SONS TRANSM &	4001 W JEFFERSON AVE	EDR Hist Auto	331 0.063 SE
Q87 / 9	CROWN GROUP INC	100 MILL ST	RCRA NonGen / NLR	396 0.075 SE
Q88 / 9	CATHODIC ELECTROPLAT	100 MILL STREET	MI INVENTORY	396 0.075 SE
Q89 / 9	CATHODIC ELECTROCOAT	100 MILL ST	RCRA-LQG	396 0.075 SE
Q90 / 9	CROWN GROUP FIRE	100 MILL STREET	SEMS	396 0.075 SE
93 / 9	PARCEL S. MILL ST. W	PARCEL S. MILL ST. W	MI INVENTORY	450 0.085 SE
95 / 9	FAMILY DOLLAR STORES	174 SOUTHFIELD RD	RCRA-CESQG	466 0.088 NW
S96 / 9	MAI KAI CLEANERS AND	4098-4104 W JEFFERSON	EDR Hist Cleaner	482 0.091 SE
S97 / 9	ECORSE CLEANERS & LA	4102 W JEFFERSON	EDR Hist Cleaner	490 0.093 SE
98 / 9	AUTO REPAIR SHOP	4036 HIGH ST	EDR Hist Auto	497 0.094 NW
99 / 9	VARGA CLEANERS	4081 W JEFFERSON	EDR Hist Cleaner	512 0.097 SE
101 / 9	CENTRAL INSTALLATION	50 CICOTTE ST	MI LUST, MI UST, MI INVENTORY, MI WDS	651 0.123 SE
U107 / 9	SUBURBAN STREET PROP	101 SUBURBAN	MI BEA, MI WDS	679 0.129 SE
U108 / 9	101 SUBURBAN	101 SUBURBAN	MI INVENTORY	679 0.129 SE
U109 / 9	ECORSE STEEL TREATIN	101 SUBURBAN ST	RCRA NonGen / NLR, FINDS, ECHO	679 0.129 SE
U110 / 9	SUBURBAN STREET PROP	101 SUBURBAN (CITY O	MI INVENTORY	679 0.129 SE
V111 / 9	CLARK OIL CO	4208 W JEFFERSON AVE	RCRA NonGen / NLR, FINDS, ECHO	713 0.135 SE
V112 / 9	JIFFY MINI MART LLC	4208 W JEFFERSON AVE	MI LUST, MI UST, MI Financial Assurance,...	713 0.135 SE
113 / 9	A & J FUEL STOP INC	4165 W JEFFERSON AVE	MI UST	729 0.138 SE
U114 / 9	PRECISION PRODUCTS	101 SUBURAN	MI INVENTORY, MI PART 201	774 0.147 SE
V115 / 9	CVS STORE #08123	4199 WEST JEFFERSON	MI BEA	785 0.149 SE
W117 / 9	SUNOCO INC	4274 W JEFERSON AVE	RCRA NonGen / NLR, FINDS, ECHO	872 0.165 SE
W118 / 9	JONES LAWN & GARDEN	4274 W JEFFERSON AVE	MI UST	872 0.165 SE
124 / 9	MILL STREET PROPERTY	291 MILL STREET	US BROWNFIELDS	949 0.180 NW
Y125 / 9	R & M TRUCKING INC	4574 WEBSTER ST	MI LUST, MI UST, RCRA NonGen / NLR, MI W...	1053 0.199 SE
Y126 / 9	DEARBORN ENVIRONMENT	4574 WEBSTER ST	RCRA NonGen / NLR	1053 0.199 SE
Y127 / 9	SAFWAY TRANSPORT IN	4574 WEBSTER ST	RCRA NonGen / NLR, FINDS, ECHO	1053 0.199 SE
144 / 9	ECORSE SCHOOLS	27385 W OUTER DR	RCRA NonGen / NLR, FINDS, ECHO	1188 0.225 NW
145 / 9	HINSLIE VARNISH CO	4600 HIGH ST	RCRA NonGen / NLR, FINDS, ECHO	1200 0.227 SE
146 / 9	WEST JEFFERSON STREE	4690 WEST JEFFERSON	SEMS-ARCHIVE	1215 0.230 North
150 / 9	TRINITY TRANS	256 SALLIOTTE RD	RCRA NonGen / NLR	1286 0.244 NW
151 / 9	HYDRO PRO INC	30 SOUTHFIELD RD	RCRA NonGen / NLR	1286 0.244 SE
154 / 9	256 SALLIOTTE ROAD	256 SALLIOTTE ROAD	MI INVENTORY	1393 0.264 NW
160 / 9	4425 W. JEFFERSON	4425 W. JEFFERSON	MI INVENTORY	1513 0.287 SE
AF161 / 9	WADE MCCREE ESTATES	266 HYANCINTHE	MI INVENTORY	1582 0.300 NW











MAPPED SITES SUMMARY - FOCUS MAP 9

Target Property:
RIVER ROUGE
RIVER ROUGE, MI 48218

MAP ID / FOCUS MAP	SITE NAME	ADDRESS	DATABASE ACRONYMS	DIST (ft. & mi.) DIRECTION
AG162 / 9	TCF NATIONAL BANK -	291 AND 295 SOUTHFIE	MI INVENTORY	1622 0.307 NW
AG163 / 9	TCF NATIONAL BANK -	291 AND 295 SOUTHFIE	MI BEA	1622 0.307 NW
AF168 / 9	WADE MCCREE ESTATES	266 HYACINTHE STREET	MI INVENTORY	1667 0.316 NW
181 / 9	LURIA BROTHERS	4100 WESTFIELD	MI LUST, MI UST, RCRA NonGen / NLR, ICIS...	1838 0.348 SE
202 / 9	375 SALLIOTTE	375 SALLIOTTE	MI INVENTORY	2454 0.465 NW
204 / 9	EDWARD C LEVY CO	100 E WESTFIELD ST	CORRACTS, RCRA-TSDF, RCRA-CESQG, 2020 CO2480	0.470 SE
AT211 / 9	LINCOLN PARK PATHOLG	500 SOUTHFIELD ROAD	MI SWF/LF, MI AIRS, MI WDS	2565 0.486 NW
AT212 / 9	CITY OF LINCOLN PARK	500 SOUTHFIELD RD	MI LUST, MI UST	2565 0.486 NW
AT213 / 9	WASTE AUTHORITY TRAN	500 SOUTHFIELD RD	MI HIST LF	2565 0.486 NW

Focus Map - 10 - 5346327.8s



- | | | |
|--|--|---|
|  Sites |  Focus Map - Sites |  Dept. Defense Sites |
|  Target Property |  Power Line |  Indian Reservations BIA |
|  Search Buffer |  Pipe Line | |
|  Focus Map - No Sites |  National Priority List Sites | |



SITE NAME: River Rouge
ADDRESS: River Rouge
CITY/STATE: River Rouge MI
ZIP: 48218

CLIENT: Environmental Compliance Office Inc.
CONTACT: Dennis Karl
INQUIRY #: 5346327.8s
DATE: 07/09/18

MAPPED SITES SUMMARY - FOCUS MAP 10

Target Property:
RIVER ROUGE
RIVER ROUGE, MI 48218

MAP ID / FOCUS MAP	SITE NAME	ADDRESS	DATABASE ACRONYMS	DIST (ft. & mi.) DIRECTION
-----------------------	-----------	---------	-------------------	-------------------------------

NO MAPPED SITES FOUND

Focus Map - 11 - 5346327.8s



- ▲ Sites
- ↗ Target Property
- ↗ Search Buffer
- - - Focus Map - No Sites
- ↗ Focus Map - Sites
- ⚡ Power Line
- ↗ Pipe Line
- Dept. Defense Sites
- Indian Reservations BIA
- National Priority List Sites



SITE NAME: River Rouge
ADDRESS: River Rouge
CITY/STATE: River Rouge MI
CITY/STATE: River Rouge MI
CITY/STATE: River Rouge MI
ZIP: 48218

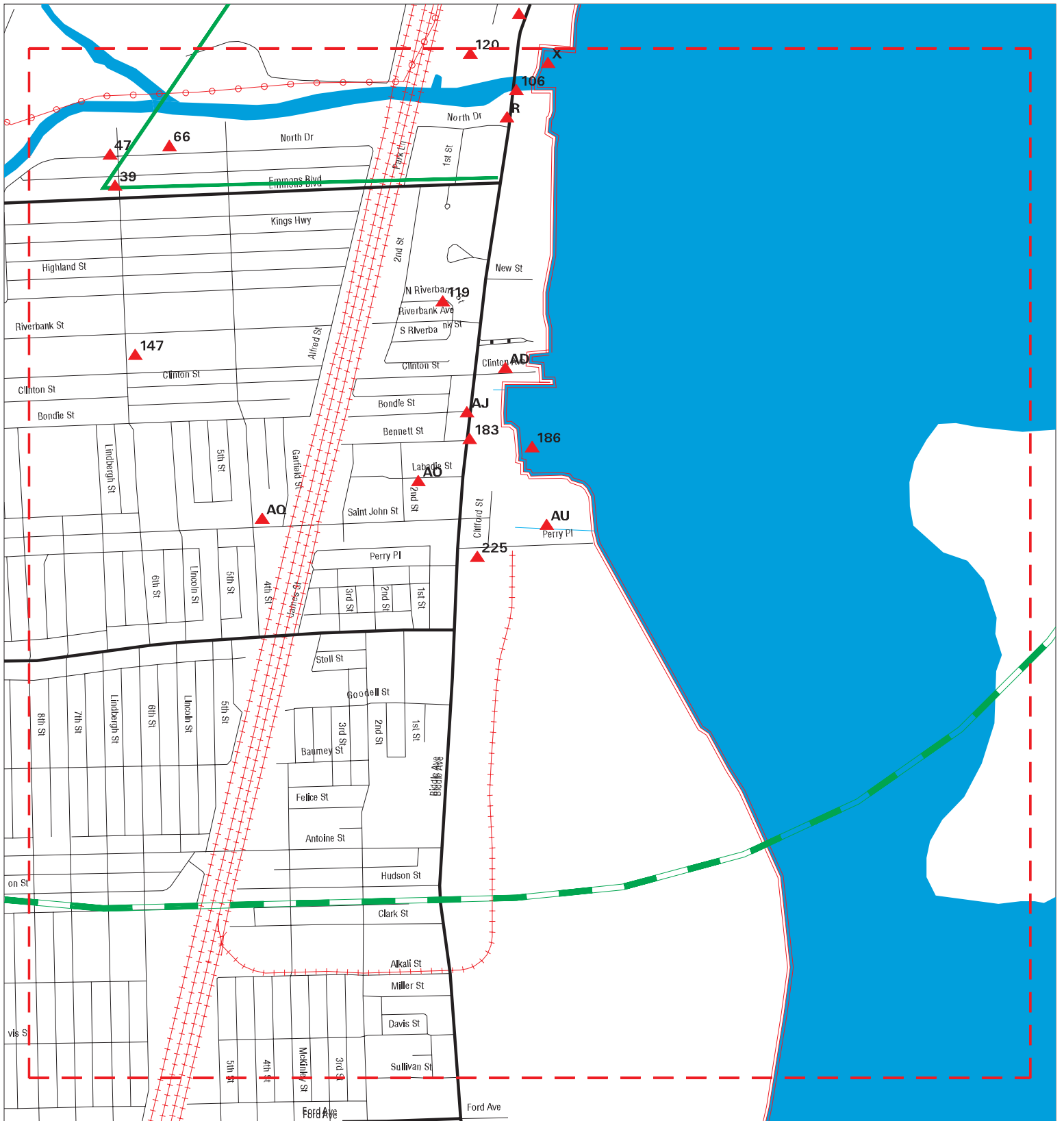
CLIENT: Environmental Compliance Office Inc.
CONTACT: Dennis Karl
INQUIRY #: 5346327.8s
DATE: 07/09/18

MAPPED SITES SUMMARY - FOCUS MAP 11

Target Property:
RIVER ROUGE
RIVER ROUGE, MI 48218

MAP ID / FOCUS MAP	SITE NAME	ADDRESS	DATABASE ACRONYMS	DIST (ft. & mi.) DIRECTION
209 / 11	PROPOSED LION'S PARK	RIVER DRIVE AT MORAN	MI INVENTORY	2495 0.473 SW
216 / 11	FWS-DETROIT RIVER IN	LOCATED W/IN THE DET	SEMS	2567 0.486 SSW
226 / 11	GODDARD & RIVER ROAD	GODDARD & RIVER ROAD	MI INVENTORY, MI PART 201	3896 0.738 SSW

Focus Map - 12 - 5346327.8s



- ▲ Sites
- ▬ Target Property
- ▬ Search Buffer
- ▬ Focus Map - No Sites
- ▬ Focus Map - Sites
- ▬ Power Line
- ▬ Pipe Line
- Dept. Defense Sites
- Indian Reservations BIA
- National Priority List Sites



SITE NAME: River Rouge
ADDRESS: River Rouge
CITY/STATE: River Rouge MI
ZIP: 48218


CLIENT: Environmental Compliance Office Inc.
CONTACT: Dennis Karl
INQUIRY #: 5346327.8s
DATE: 07/09/18











MAPPED SITES SUMMARY - FOCUS MAP 12

Target Property:
RIVER ROUGE
RIVER ROUGE, MI 48218

MAP ID / FOCUS MAP	SITE NAME	ADDRESS	DATABASE ACRONYMS	DIST (ft. & mi.) DIRECTION
39 / 12	RESIDENCE	604 EMMONS BOULEVARD	MI ASBESTOS	TP
47 / 12	LOWER ECORSE CREEK	610 NORTH DRIVE	MI AUL	99 0.019 NW
66 / 12	LOWER ECORSE CREEK D	POSTAL ADDRESS IS UN	Delisted NPL, SEMS, US ENG CONTROLS, US ...	225 0.043 SE
R91 / 12	NABEEL ALTHALAYA	72 BIDDLE AVE	MI UST	436 0.083 North
R92 / 12	BARRICK ENTERPRISES	72 BIDDLE	EDR Hist Auto	436 0.083 North
R94 / 12	BARRICK ENTERPRISES	72 BIDDLE ST	EDR Hist Auto	454 0.086 North
106 / 12	D-M PROPERTIES, INC	LOTS 9 & 10 SW EUREK	MI LUST, MI INVENTORY	661 0.125 NNE
119 / 12	WYANDOTTE RESIDENCES	128 RIVERBANK	US BROWNFIELDS, FINDS	890 0.169 South
120 / 12	PARCELS B & C, W. OF	PARCELS B & C , W. O	MI INVENTORY	918 0.174 North
X121 / 12	RIVERS EDGE MARINA I	4685 W JEFFERSON AVE	MI UST	924 0.175 NNE
X122 / 12	RIVERS EDGE MARINA	4685 W JEFFERSON	MI AST	924 0.175 NNE
147 / 12	SIXTH STREET	435/445 SIXTH STREET	MI INVENTORY	1223 0.232 South
AD152 / 12	BLUMEFIELD FOODS, LL	471 BIDDLE AVENUE	MI BEA	1391 0.263 South
AD153 / 12	BLUMEFIELD FOODS, LL	471 BIDDLE AVENUE	MI INVENTORY	1391 0.263 South
AJ169 / 12	600 BIDDLE STREET	600 BIDDLE STREET	MI INVENTORY	1708 0.323 South
AJ172 / 12	BLUMEFIELD FOODS, LL	600 BIDDLE AVENUE	MI BEA	1766 0.334 South
AJ173 / 12	BLUMEFIELD FOODS, LL	600 BIDDLE AVENUE	MI INVENTORY	1766 0.334 South
183 / 12	EAST RIVER INVESTMEN	653 BIDDLE ST	MI INVENTORY	1904 0.361 South
186 / 12	EAST RIVER INVESTMEN	653 BIDDLE AVE	MI LUST, MI UST, MI Financial Assurance,...	1987 0.376 South
AO192 / 12	191 LABADIE STREET	191 LABADIE ST	MI INVENTORY	2203 0.417 South
AO193 / 12	LABADIE PARK NEIGHBO	191 LABADIE STREET	US BROWNFIELDS, RCRA NonGen / NLR, FINDS...	2203 0.417 South
AO194 / 12	MCCORD PAYEN INC	191 LABADIE ST	MI AIRS, MI BEA, MI WDS	2203 0.417 South
AQ200 / 12	MCCORD PAYEN TECHNIC	398 ST. JOHN STREET	MI INVENTORY	2450 0.464 South
AQ201 / 12	MCCORD PAYEN TECHNIC	398 SAINT JOHN ST	MI LUST, MI UST, MI WDS	2450 0.464 South
AU214 / 12	MARINE CLUB OF MICH	1 ST. JOHNS STREET	MI BEA	2566 0.486 South
AU215 / 12	MARINE CLUB OF MICH	1 ST. JOHNS STREET	MI INVENTORY	2566 0.486 South
AQ219 / 12	L.V. METALS & LUGARI	395 ST. JOHN STREET	MI BEA	2621 0.496 South
AQ220 / 12	MONROE BANK & TRUST	395 ST. JOHN STREET	MI INVENTORY	2621 0.496 South
AQ221 / 12	MONROE BANK & TRUST	395 ST. JOHN STREET	MI BEA	2621 0.496 South
AQ222 / 12	L.V. METALS & LUGARI	395 ST. JOHN STREET	MI INVENTORY	2621 0.496 South
225 / 12	DETROIT CITY GAS CO-	BIDDLE ST AND PERRY	EDR MGP	2771 0.525 South

Focus Map - 13 - 5346327.8s



- | | | |
|---|--|---|
|  Sites |  Focus Map - Sites |  Dept. Defense Sites |
|  Target Property |  Power Line |  Indian Reservations BIA |
|  Search Buffer |  Pipe Line | |
|  Focus Map - No Sites |  National Priority List Sites | |



SITE NAME: River Rouge
ADDRESS: River Rouge
CITY/STATE: River Rouge MI
ZIP: 48218

CLIENT: Environmental Compliance Office Inc.
CONTACT: Dennis Karl
INQUIRY #: 5346327.8s
DATE: 07/09/18

MAPPED SITES SUMMARY - FOCUS MAP 13

Target Property:
RIVER ROUGE
RIVER ROUGE, MI 48218

MAP ID / FOCUS MAP	SITE NAME	ADDRESS	DATABASE ACRONYMS	DIST (ft. & mi.) DIRECTION
-----------------------	-----------	---------	-------------------	-------------------------------

NO MAPPED SITES FOUND

MAP FINDINGS

Map ID			EDR ID Number
Direction			EPA ID Number
Distance			
Elevation	Site	Database(s)	

A1	HONEYWELL INC	FINDS	1009326935
Target	225 MARION AVE	ECHO	N/A
Property	RIVER ROUGE, MI 48218		

Site 1 of 22 in cluster A

Actual: FINDS:
579 ft.

Focus Map: Registry ID: 110024559422
6

Environmental Interest/Information System
RCRAInfo is a national information system that supports the Resource Conservation and Recovery Act (RCRA) program through the tracking of events and activities related to facilities that generate, transport, and treat, store, or dispose of hazardous waste. RCRAInfo allows RCRA program staff to track the notification, permit, compliance, and corrective action activities required under RCRA.

HAZARDOUS WASTE BIENNIAL REPORTER

[Click this hyperlink](#) while viewing on your computer to access additional FINDS: detail in the EDR Site Report.

ECHO:
Envid: 1009326935
Registry ID: 110024559422
DFR URL: <http://echo.epa.gov/detailed-facility-report?fid=110024559422>

A2	MICHIGAN MARINE TERMINAL INC	MI SPILLS	S109532750
Target	225 MARION AVE	MI AIRS	N/A
Property	RIVER ROUGE, MI 48218	MI WDS	

Site 2 of 22 in cluster A

Actual: PEAS:
579 ft.

Focus Map: Incident Date: 02/11/2009
6 Office Status: Not reported
Initials of Incoming Operator: Not reported
Time Received by DNRE Staff: Not reported
Time Occur: Not reported
Date Of PEAS Call: Not reported
Complainant / Company: Not reported
Complainant Address: 225 MARION, RIVER ROUGE
Company Involved: MICHIGAN MARINE TERMINAL
DEQ Division Involved: WB
Incident Description: FUELING A BOAT WITH #2 DIESEL FUEL; HOSE BROKE WHILE FUELING, SPILLING 1,000
Incident Description: ROAD AND MEDICAL HAZARDOUS WASTE HAS BEEN FOUND;
Incident Description: POSSIBLE EROSION PROBLEM ON PROPERTY.
Description: Not reported
Date Discovered: 2/11/2009
Time Discovered: 9:45
Office/After Hours: Not reported
Party Involved - Phone 1: Not reported
Party Involved - Phone 2: Not reported
Ongoing?: Not reported
Release Secured: Not reported

Map ID
Direction
Distance
Elevation

MAP FINDINGS

Site

Database(s)

EDR ID Number
EPA ID Number

MICHIGAN MARINE TERMINAL INC (Continued)

S109532750

Source: Not reported
Source decode: Not reported
Lead Division 2: Not reported
Party Involved Type: Not reported
Latitude: Not reported
Longitude: Not reported
Release/Incident Ctrl: Not reported
Release/Incident Ctrl Detail: Not reported
Special Referral: Not reported

Incident Date: 02/11/2009
Office Status: Not reported
Initials of Incoming Operator: Not reported
Time Received by DNRE Staff: Not reported
Time Occur: Not reported
Date Of PEAS Call: Not reported
Complainant / Company: Not reported
Complainant Address: Not reported
Company Involved: Not reported
DEQ Division Involved: WB
Incident Description: GALLONS OF DIESEL FUEL INTO THE RIVER ROUGE. THIS IS A TABLE
Incident Description: TOP DRILL PER CALLER.
Incident Description: Not reported
Incident Description: FUELING A BOAT WITH #2 DIESEL FUEL; HOSE BROKE WHILE FUELING, SPILLING
1,000

Description: Not reported
Date Discovered: Not reported
Time Discovered: Not reported
Office/After Hours: Not reported
Party Involved - Phone 1: Not reported
Party Involved - Phone 2: Not reported
Ongoing?: Not reported
Release Secured: Not reported
Source: Not reported
Source decode: Not reported
Lead Division 2: Not reported
Party Involved Type: Not reported
Latitude: Not reported
Longitude: Not reported
Release/Incident Ctrl: Not reported
Release/Incident Ctrl Detail: Not reported
Special Referral: Not reported

AIRS:

State Registration Number: N6320
Naics Code: Not reported
Contact Email: Not reported
Contact Name: WALT CYTACKI
Contact Phone: 3138416100
Contact Address: P.O. BOX 18247
Contact City,St,Zip: RIVER ROUGE, MI 48218
Permit Number: 304-97
Date Received: 05/23/1997
Application Reason: 2 USED OIL FIRED HEATERS
Record Type: Not reported
State County FIPS: Not reported
Facility Category: Not reported

Map ID
Direction
Distance
Elevation

MAP FINDINGS

Site

Database(s)

EDR ID Number
EPA ID Number

MICHIGAN MARINE TERMINAL INC (Continued)

S109532750

SIC Primary: Not reported
Tribal Code: Not reported
Facility Status Code: Not reported
Facility Status: Active
Supplemental Location Text: Not reported
Business Name: Not reported
Principal Product: Not reported
Principal Product Description: Not reported
UTM Zone (Geo Coordinates Universal Transverse Mercator System): Not reported
UTM Horizontal Coord: Not reported
UTM Vertical Coord: Not reported
Mailing Name: Not reported
Mailing Contact Person: Not reported
Mailing Street: Not reported
Mailing City: Not reported
Mailing State: Not reported
Mailing Zip: Not reported
Mailing Zip 4 Extension: Not reported
Compliance Person: Not reported
Compliance Area Code: Not reported
Compliance Phone Number: Not reported
Emission Inventory Contact Person: Not reported
EI Contact Area Code: Not reported
EI Contact Phone Number: Not reported
Permit Contact Person: Not reported
Permit Contact Person Area Code: Not reported
Permit Contact Person Phone Number: Not reported
Federal Employer Id Number: Not reported
Of Employees: Not reported
Reporting Year: Not reported
Date Record Was Created: Not reported

WDS:

Site Id: MIR000028753
WMD Id: 412032
Site Specific Name: ALLIED SIGNAL INC @ MICH MARINE TERMINAL
Mailing Address: 1200 ZUG ISLAND RD
Mailing City/State/Zip: 48209
Mailing County: WAYNE

Site Id: MIK119369437
WMD Id: 480590
Site Specific Name: HONEYWELL INC
Mailing Address: 1200 ZUG ISLAND RD
Mailing City/State/Zip: 48209
Mailing County: WAYNE

Site Id: MIK156363822
WMD Id: 483858
Site Specific Name: STODDARD AND SONS INC
Mailing Address: PO BOX 426
Mailing City/State/Zip: 49348
Mailing County: ALLEGAN

Site Id: MIR000045666
WMD Id: 413716
Site Specific Name: AMERICAN ENERGY PRODUCTS INC-TANK 105 SITE E

Map ID
Direction
Distance
Elevation

MAP FINDINGS

Site

Database(s)

EDR ID Number
EPA ID Number

MICHIGAN MARINE TERMINAL INC (Continued)

S109532750

Mailing Address: 316 W MELTON ROAD
Mailing City/State/Zip: 46304
Mailing County: Not reported

Site Id: MID985611664
WMD Id: 405055
Site Specific Name: MICHIGAN MARINE TERMINAL-SITE C
Mailing Address: 225 MARION AVE
Mailing City/State/Zip: 48218
Mailing County: WAYNE

Site Id: MID981192347
WMD Id: 399672
Site Specific Name: MICHIGAN MARINE TERMINAL INC-SITE D
Mailing Address: PO BOX 18247
Mailing City/State/Zip: 48218
Mailing County: WAYNE

Site Id: MID985569029
WMD Id: 402047
Site Specific Name: ES AND R INC-SITE B
Mailing Address: PO BOX 18247
Mailing City/State/Zip: 48218
Mailing County: WAYNE

A3 STODDARD AND SONS INC
Target 225 MARION AVE
Property RIVER ROUGE, MI 48218

FINDS 1011919738
ECHO N/A

Site 3 of 22 in cluster A

Actual: FINDS:
579 ft.

Focus Map: Registry ID: 110037399222
6

Environmental Interest/Information System

RCRAInfo is a national information system that supports the Resource Conservation and Recovery Act (RCRA) program through the tracking of events and activities related to facilities that generate, transport, and treat, store, or dispose of hazardous waste. RCRAInfo allows RCRA program staff to track the notification, permit, compliance, and corrective action activities required under RCRA.

[Click this hyperlink](#) while viewing on your computer to access additional FINDS: detail in the EDR Site Report.

ECHO:

Envid: 1011919738
Registry ID: 110037399222
DFR URL: <http://echo.epa.gov/detailed-facility-report?fid=110037399222>

Map ID
Direction
Distance
Elevation

MAP FINDINGS

Site

Database(s)

EDR ID Number
EPA ID Number

A4 **ES & R INC**
Target **225 MARION RD**
Property **RIVER ROUGE, MI 48218**

RCRA NonGen / NLR **1000261574**
 ICIS **MID985569029**
 FINDS
 ECHO

Site 4 of 22 in cluster A

Actual:
579 ft.

Focus Map:
6

RCRA NonGen / NLR:
Date form received by agency: 12/31/2001
Facility name: ES & R INC
Facility address: 225 MARION AVE
RIVER ROUGE, MI 48218
EPA ID: MID985569029
Mailing address: PO BOX 18247
RIVER ROUGE, MI 48218
Contact: CAROL VAN HOVE
Contact address: 225 MARION AVE
RIVER ROUGE, MI 48218
Contact country: US
Contact telephone: 313-842-8040
Contact email: Not reported
EPA Region: 05
Land type: Other land type
Classification: Non-Generator
Description: Handler: Non-Generators do not presently generate hazardous waste

Owner/Operator Summary:

Owner/operator name: NO ACTIVE O/OP AS NOT GENERATING WASTE
Owner/operator address: Not reported
Not reported
Owner/operator country: Not reported
Owner/operator telephone: Not reported
Owner/operator email: Not reported
Owner/operator fax: Not reported
Owner/operator extension: Not reported
Legal status: Private
Owner/Operator Type: Operator
Owner/Op start date: 01/01/2002
Owner/Op end date: Not reported

Owner/operator name: NO ACTIVE O/OP AS NOT GENERATING WASTE
Owner/operator address: Not reported
Not reported
Owner/operator country: Not reported
Owner/operator telephone: Not reported
Owner/operator email: Not reported
Owner/operator fax: Not reported
Owner/operator extension: Not reported
Legal status: Private
Owner/Operator Type: Owner
Owner/Op start date: 01/01/2002
Owner/Op end date: Not reported

Handler Activities Summary:

U.S. importer of hazardous waste: No
Mixed waste (haz. and radioactive): No
Recycler of hazardous waste: No
Transporter of hazardous waste: No
Treater, storer or disposer of HW: No

Map ID
Direction
Distance
Elevation

MAP FINDINGS

Site

Database(s)

EDR ID Number
EPA ID Number

ES & R INC (Continued)

1000261574

Underground injection activity: No
On-site burner exemption: No
Furnace exemption: No
Used oil fuel burner: No
Used oil processor: No
User oil refiner: No
Used oil fuel marketer to burner: No
Used oil Specification marketer: No
Used oil transfer facility: No
Used oil transporter: No

. Waste code: D001
. Waste name: IGNITABLE HAZARDOUS WASTES ARE THOSE WASTES WHICH HAVE A FLASHPOINT OF LESS THAN 140 DEGREES FAHRENHEIT AS DETERMINED BY A PENSKEY-MARTENS CLOSED CUP FLASH POINT TESTER. ANOTHER METHOD OF DETERMINING THE FLASH POINT OF A WASTE IS TO REVIEW THE MATERIAL SAFETY DATA SHEET, WHICH CAN BE OBTAINED FROM THE MANUFACTURER OR DISTRIBUTOR OF THE MATERIAL. LACQUER THINNER IS AN EXAMPLE OF A COMMONLY USED SOLVENT WHICH WOULD BE CONSIDERED AS IGNITABLE HAZARDOUS WASTE.

Historical Generators:

Date form received by agency: 01/02/2001
Site name: ES & R INC
Classification: Not a generator, verified

. Waste code: D001
. Waste name: IGNITABLE HAZARDOUS WASTES ARE THOSE WASTES WHICH HAVE A FLASHPOINT OF LESS THAN 140 DEGREES FAHRENHEIT AS DETERMINED BY A PENSKEY-MARTENS CLOSED CUP FLASH POINT TESTER. ANOTHER METHOD OF DETERMINING THE FLASH POINT OF A WASTE IS TO REVIEW THE MATERIAL SAFETY DATA SHEET, WHICH CAN BE OBTAINED FROM THE MANUFACTURER OR DISTRIBUTOR OF THE MATERIAL. LACQUER THINNER IS AN EXAMPLE OF A COMMONLY USED SOLVENT WHICH WOULD BE CONSIDERED AS IGNITABLE HAZARDOUS WASTE.

Date form received by agency: 11/14/1996
Site name: ES & R INC
Classification: Not a generator, verified

. Waste code: D001
. Waste name: IGNITABLE HAZARDOUS WASTES ARE THOSE WASTES WHICH HAVE A FLASHPOINT OF LESS THAN 140 DEGREES FAHRENHEIT AS DETERMINED BY A PENSKEY-MARTENS CLOSED CUP FLASH POINT TESTER. ANOTHER METHOD OF DETERMINING THE FLASH POINT OF A WASTE IS TO REVIEW THE MATERIAL SAFETY DATA SHEET, WHICH CAN BE OBTAINED FROM THE MANUFACTURER OR DISTRIBUTOR OF THE MATERIAL. LACQUER THINNER IS AN EXAMPLE OF A COMMONLY USED SOLVENT WHICH WOULD BE CONSIDERED AS IGNITABLE HAZARDOUS WASTE.

Facility Has Received Notices of Violations:

Regulation violated: FR - 40 CFR Part 279
Area of violation: Generators - General
Date violation determined: 09/30/1994
Date achieved compliance: 03/07/2005
Violation lead agency: EPA
Enforcement action: WRITTEN INFORMAL
Enforcement action date: 09/30/1994
Enf. disposition status: Not reported

Map ID
Direction
Distance
Elevation

MAP FINDINGS

Site

Database(s)

EDR ID Number
EPA ID Number

ES & R INC (Continued)

1000261574

Enf. disp. status date: Not reported
Enforcement lead agency: EPA
Proposed penalty amount: Not reported
Final penalty amount: Not reported
Paid penalty amount: Not reported

Evaluation Action Summary:

Evaluation date: 02/01/1994
Evaluation: FOCUSED COMPLIANCE INSPECTION
Area of violation: Not reported
Date achieved compliance: Not reported
Evaluation lead agency: EPA Contractor/Grantee

Evaluation date: 02/01/1994
Evaluation: FOCUSED COMPLIANCE INSPECTION
Area of violation: Generators - General
Date achieved compliance: 03/07/2005
Evaluation lead agency: EPA

ICIS:

Enforcement Action ID: 05-1996-0365
FRS ID: 110009600878
Action Name: ENVIRONMENTAL WASTE CONTROL/MICHIGAN MARINE TERMINAL
Facility Name: ES & R INC
Facility Address: 225 MARION RD
RIVER ROUGE, MI 48218
Enforcement Action Type: RCRA 3008A AO For Comp And/Or Penalty
Facility County: WAYNE
Program System Acronym: ICIS
Enforcement Action Forum Desc: Administrative - Formal
EA Type Code: 3008A
Facility SIC Code: Not reported
Federal Facility ID: Not reported
Latitude in Decimal Degrees: 42.275488
Longitude in Decimal Degrees: -83.121823
Permit Type Desc: Not reported
Program System Acronym: 12403
Facility NAICS Code: Not reported
Tribal Land Code: Not reported

Facility Name: ES & R INC
Address: 225 MARION RD
Tribal Indicator: N
Fed Facility: No
NAIC Code: Not reported
SIC Code: Not reported

Facility Name: ES & R INC
Address: 225 MARION RD
Tribal Indicator: N
Fed Facility: No
NAIC Code: Not reported
SIC Code: Not reported

FINDS:

Map ID
Direction
Distance
Elevation

MAP FINDINGS

Site

Database(s)

EDR ID Number
EPA ID Number

ES & R INC (Continued)

1000261574

Registry ID: 110009600878

Environmental Interest/Information System

RCRAInfo is a national information system that supports the Resource Conservation and Recovery Act (RCRA) program through the tracking of events and activities related to facilities that generate, transport, and treat, store, or dispose of hazardous waste. RCRAInfo allows RCRA program staff to track the notification, permit, compliance, and corrective action activities required under RCRA.

ICIS (Integrated Compliance Information System) is the Integrated Compliance Information System and provides a database that, when complete, will contain integrated Enforcement and Compliance information across most of EPA's programs. The vision for ICIS is to replace EPA's independent databases that contain Enforcement data with a single repository for that information. Currently, ICIS contains all Federal Administrative and Judicial enforcement actions. This information is maintained in ICIS by EPA in the Regional offices and it Headquarters. A future release of ICIS will replace the Permit Compliance System (PCS) which supports the NPDES and will integrate that information with Federal actions already in the system. ICIS also has the capability to track other activities occurring in the Region that support Compliance and Enforcement programs. These include; Incident Tracking, Compliance Assistance, and Compliance Monitoring.

Registry ID: 110001848788

Environmental Interest/Information System

AIR EMISSIONS CLASSIFICATION UNKNOWN

US EPA TRIS (Toxics Release Inventory System) contains information from facilities on the amounts of over 300 listed toxic chemicals that these facilities release directly to air, water, land, or that are transported off-site.

RCRAInfo is a national information system that supports the Resource Conservation and Recovery Act (RCRA) program through the tracking of events and activities related to facilities that generate, transport, and treat, store, or dispose of hazardous waste. RCRAInfo allows RCRA program staff to track the notification, permit, compliance, and corrective action activities required under RCRA.

ICIS (Integrated Compliance Information System) is the Integrated Compliance Information System and provides a database that, when complete, will contain integrated Enforcement and Compliance information across most of EPA's programs. The vision for ICIS is to replace EPA's independent databases that contain Enforcement data with a single repository for that information. Currently, ICIS contains all Federal Administrative and Judicial enforcement actions. This information is maintained in ICIS by EPA in the Regional offices and it Headquarters. A future release of ICIS will replace the Permit Compliance System (PCS) which supports the NPDES and will integrate that information with Federal actions already in the system. ICIS also has the capability to track other activities occurring in the Region that support Compliance and Enforcement programs. These include; Incident Tracking, Compliance Assistance, and Compliance Monitoring.

Map ID
 Direction
 Distance
 Elevation

MAP FINDINGS

Site

Database(s)

EDR ID Number
 EPA ID Number

ES & R INC (Continued)

1000261574

[Click this hyperlink](#) while viewing on your computer to access additional FINDS: detail in the EDR Site Report.

ECHO:

Envid: 1000261574
 Registry ID: 110001848788
 DFR URL: <http://echo.epa.gov/detailed-facility-report?fid=110001848788>

Envid: 1000261574
 Registry ID: 110009600878
 DFR URL: <http://echo.epa.gov/detailed-facility-report?fid=110009600878>

**A5
 Target
 Property**

**225 MARION RIVERFRONT
 RIVER ROUGE, MI**

**MI SPILLS S107925454
 N/A**

Site 5 of 22 in cluster A

**Actual:
 579 ft.**

**Focus Map:
 6**

PEAS:

Incident Date: 05/25/2006
 Office Status: Not reported
 Initials of Incoming Operator: Not reported
 Time Received by DNRE Staff: Not reported
 Time Occur: Not reported
 Date Of PEAS Call: Not reported
 Complainant / Company: Not reported
 Complainant Address: Not reported
 Company Involved: EPA DRILL--CARGO TRANSFER HOSE
 DEQ Division Involved: Not reported
 Incident Description: Not reported
 Incident Description: Not reported
 Incident Description: Not reported
 Incident Description: Not reported
 Description: THIS IS A DRILL. HOSE RUPTURE, APPROXIMATELY 1,000 GALLONS OF CEMENT ASPHALT AND 1,000 GALLONS TO THE DOCK; CALLER IN CHARGE OF CLEANUP; MPC MOBILIZED, BOOM MOBILIZED. FIRE DEPARTMENT ON SITE.
 Date Discovered: Not reported
 Time Discovered: Not reported
 Office/After Hours: Not reported
 Party Involved - Phone 1: Not reported
 Party Involved - Phone 2: Not reported
 Ongoing?: Not reported
 Release Secured: Not reported
 Source: Not reported
 Source decode: Not reported
 Lead Division 2: Not reported
 Party Involved Type: Not reported
 Latitude: Not reported
 Longitude: Not reported
 Release/Incident Ctrl: Not reported
 Release/Incident Ctrl Detail: Not reported
 Special Referral: Not reported

Map ID
 Direction
 Distance
 Elevation

MAP FINDINGS

Site

Database(s)

EDR ID Number
 EPA ID Number

A6
Target
Property

225 MARION ST.
RIVER ROUGE, MI

MI SPILLS S109605334
N/A

Site 6 of 22 in cluster A

Actual:
579 ft.
Focus Map:
6

PEAS:

Incident Date:	05/21/2009
Office Status:	Not reported
Initials of Incoming Operator:	Not reported
Time Received by DNRE Staff:	Not reported
Time Occur:	Not reported
Date Of PEAS Call:	Not reported
Complainant / Company:	Not reported
Complainant Address:	Not reported
Company Involved:	Not reported
DEQ Division Involved:	Not reported
Incident Description:	BOTTOM OF THE TANK. STILL NOT SURE HOW MUCH THEY WILL BE
Incident Description:	ABLE TO SALVAGE; HASN'T STOPPED SPILLING YET.
Incident Description:	Not reported
Incident Description:	IT APPEARS THAT A TANK BOTTOM DEVELOPED A HOLE AND IS NOW LEAKING OUT
	OF THE
Description:	Not reported
Date Discovered:	Not reported
Time Discovered:	Not reported
Office/After Hours:	Not reported
Party Involved - Phone 1:	Not reported
Party Involved - Phone 2:	Not reported
Ongoing?:	Not reported
Release Secured:	Not reported
Source:	Not reported
Source decode:	Not reported
Lead Division 2:	Not reported
Party Involved Type:	Not reported
Latitude:	Not reported
Longitude:	Not reported
Release/Incident Ctrl:	Not reported
Release/Incident Ctrl Detail:	Not reported
Special Referral:	Not reported

Incident Date:	05/21/2009
Office Status:	Not reported
Initials of Incoming Operator:	Not reported
Time Received by DNRE Staff:	Not reported
Time Occur:	Not reported
Date Of PEAS Call:	Not reported
Complainant / Company:	Not reported
Complainant Address:	225 MARION ST.
Company Involved:	MICHIGAN MARINE TERMINAL
DEQ Division Involved:	Not reported
Incident Description:	IT APPEARS THAT A TANK BOTTOM DEVELOPED A HOLE AND IS NOW LEAKING OUT
	OF THE
Incident Description:	TO HIS AND CONCERNED ABOUT WELL WATER.
Incident Description:	Not reported
Incident Description:	Not reported
Description:	Not reported
Date Discovered:	5/21/2009
Time Discovered:	14:00
Office/After Hours:	Not reported

Map ID
 Direction
 Distance
 Elevation

MAP FINDINGS

Site

Database(s)

EDR ID Number
 EPA ID Number

(Continued)

S109605334

Party Involved - Phone 1: Not reported
 Party Involved - Phone 2: Not reported
 Ongoing?: Not reported
 Release Secured: Not reported
 Source: Not reported
 Source decode: Not reported
 Lead Division 2: Not reported
 Party Involved Type: Not reported
 Latitude: Not reported
 Longitude: Not reported
 Release/Incident Ctrl: Not reported
 Release/Incident Ctrl Detail: Not reported
 Special Referral: Not reported

A7 MICHIGAN MARINE TERMINAL
Target 225 MARION AVE
Property RIVER ROUGE, MI 48218

MI UST U004014487
N/A

Site 7 of 22 in cluster A

Actual:
579 ft.

UST:

Focus Map:
6

Facility Type: CLOSED
 Facility ID: 00036075
 Owner Country: Not reported
 Owner Name: MICHIGAN MARINE TERMINAL
 Owner Address: PO BOX 18247
 Owner City: RIVER ROUGE
 Owner State: MI
 Owner Zip: 48218-0247
 Owner Contact: Not reported
 Owner Phone: 3138416100
 Contact: Curt Robinson
 Contact Phone: (313) 841-6100
 Date of Collection: Not reported
 Accuracy: 15
 Horizontal Datum: NAD83
 Accuracy Value Unit: METERS
 Source: STATE OF MICHIGAN
 Point Line Area: POINT
 Desc Category: Not reported
 Method of Collection: Interpolation-Map
 District: Region 1 - SE Michigan District Office
 Tank ID: 579
 Capacity: 400
 Tank Status: Closed in Ground
 Substance: Other, BASE OIL
 Install Date: 04/21/1961
 Remove Date: 10/26/2000
 Tank Number: UTK-055238-15
 Tank Details Compartments: Not reported
 Tank Details Number of Compartments: Not reported
 Tank Release Detection Automatic Tank Gauging: Not reported
 Tank Release Detection Groundwater Monitoring: Not reported
 Impressed Device: Not reported
 Tank Release Detection Inter Monitoring/Second Conatinment: Not reported
 Tank Release Detection Interstitial Monitoring Double Walled Tank/Piping: Not reported
 Tank Release Detection Inventory Control: Not reported
 Tank Release Detection Manual (Static) Tank Gauging: Not reported

Map ID
Direction
Distance
Elevation

MAP FINDINGS

Site

Database(s)

EDR ID Number
EPA ID Number

MICHIGAN MARINE TERMINAL (Continued)

U004014487

Tank Release Detection Other:	Not reported
Tank Release Detection Other Comment:	Not reported
Tank Release Detection Tank Tightness Testing:	Not reported
Tank Release Detection Vapor Monitoring:	Not reported
Piping Release Detection Automatic Line Leak Detectors:	Not reported
Piping Release Detection Ground Water Monitoring:	Not reported
Piping Release Detection Interstitial Monitoring Double Walled Piping:	Not reported
Piping Release Detection Interstitial Monitoring Second Containment:	Not reported
Piping Release Detection Line Tightness Testing:	Not reported
Piping Release Detection Other:	CHECKED
Piping Release Detection Other Comment:	Not reported
Piping Release Detection Vapor Monitoring:	Not reported
Piping Material Bare Steel:	Not reported
Piping Material Cathodically Protected:	Not reported
Piping Material Copper:	Not reported
Piping Material Double Walled:	Not reported
Piping Material Enviroflex:	Not reported
Piping Material Fiberglass Reinforced Plastic:	Not reported
Piping Material Flexible Piping:	Not reported
Piping Material Galvanized Steel:	Not reported
Piping Material Geo Flex:	Not reported
Piping Material Other:	Not reported
Piping Material Other Comment:	Not reported
Piping Material Unknown:	CHECKED
Piping Type Gravity Fed:	Not reported
Piping Type Has Piping Been Repaired:	Not reported
Piping Type Not Marked on Form:	Not reported
Piping Type Pressure (Remote):	Not reported
Piping Type Suction: No Valve at Tank	Not reported
Piping Type Suction: Valve at Tank	Not reported
Tank Material Asphalt Coated or Bare Steel:	CHECKED
Tank Material Cathodically Protected Steel:	Not reported
Tank Material Composite (Steel With Fiberglass):	Not reported
Tank Material Concrete:	Not reported
Tank Material Double Walled:	Not reported
Tank Material Epoxy Coated Steel:	Not reported
Tank Material Excavation Liner:	Not reported
Tank Material Fiberglass Reinforced Plastic:	Not reported
Tank Material Has Tank Been Repaired:	Not reported
Tank Material Lined Interior:	Not reported
Tank Material Other:	CHECKED
Tank Material Description of Other Construction:	Not reported
Tank Material Polyethylene Tank Jacket:	Not reported
Tank Material Unknown:	Not reported
Latitude:	42.27562
Longitude:	-83.12178
Facility Type:	CLOSED
Facility ID:	00036075
Owner Country:	Not reported
Owner Name:	MICHIGAN MARINE TERMINAL
Owner Address:	PO BOX 18247
Owner City:	RIVER ROUGE
Owner State:	MI
Owner Zip:	48218-0247
Owner Contact:	Not reported
Owner Phone:	3138416100

Map ID
Direction
Distance
Elevation

MAP FINDINGS

Site

Database(s)

EDR ID Number
EPA ID Number

MICHIGAN MARINE TERMINAL (Continued)

U004014487

Contact:	Curt Robinson	
Contact Phone:	(313) 841-6100	
Date of Collection:	Not reported	
Accuracy:	15	
Horizontal Datum:	NAD83	
Accuracy Value Unit:	METERS	
Source:	STATE OF MICHIGAN	
Point Line Area:	POINT	
Desc Category:	Not reported	
Method of Collection:	Interpolation-Map	
District:	Region 1 - SE Michigan District Office	
Tank ID:	157303	
Capacity:	8000	
Tank Status:	Closed in Ground	
Substance:	Other, WATER	
Install Date:	04/22/1975	
Remove Date:	10/27/2005	
Tank Number:	UTK-097205-15	
Tank Details Compartments:		Not reported
Tank Details Number of Compartments:		Not reported
Tank Release Detection Automatic Tank Gauging:		Not reported
Tank Release Detection Groundwater Monitoring:		Not reported
Impressed Device:		Not reported
Tank Release Detection Inter Monitoring/Second Conatinment:		Not reported
Tank Release Detection Interstitial Monitoring Double Walled Tank/Piping:		Not reported
Tank Release Detection Inventory Control:		Not reported
Tank Release Detection Manual (Static) Tank Gauging:		Not reported
Tank Release Detection Other:		Not reported
Tank Release Detection Other Comment:		Not reported
Tank Release Detection Tank Tightness Testing:		Not reported
Tank Release Detection Vapor Monitoring:		Not reported
Piping Release Detection Automatic Line Leak Detectors:		Not reported
Piping Release Detection Ground Water Monitoring:		Not reported
Piping Release Detection Interstitial Monitoring Double Walled Piping:		Not reported
Piping Release Detection Interstitial Monitoring Second Containment:		Not reported
Piping Release Detection Line Tightness Testing:		Not reported
Piping Release Detection Other:		CHECKED
Piping Release Detection Other Comment:		Not reported
Piping Release Detection Vapor Monitoring:		Not reported
Piping Material Bare Steel:		Not reported
Piping Material Cathodically Protected:		Not reported
Piping Material Copper:		Not reported
Piping Material Double Walled:		Not reported
Piping Material Enviroflex:		Not reported
Piping Material Fiberglass Reinforced Plastic:		Not reported
Piping Material Flexible Piping:		Not reported
Piping Material Galvanized Steel:		Not reported
Piping Material Geo Flex:		Not reported
Piping Material Other:		Not reported
Piping Material Other Comment:		Not reported
Piping Material Unknown:		CHECKED
Piping Type Gravity Fed:		Not reported
Piping Type Has Piping Been Repaired:		Not reported
Piping Type Not Marked on Form:		Not reported
Piping Type Pressure (Remote):		Not reported
Piping Type Suction: No Valve at Tank		Not reported
Piping Type Suction: Valve at Tank		Not reported

Map ID
Direction
Distance
Elevation

MAP FINDINGS

Site

Database(s)

EDR ID Number
EPA ID Number

MICHIGAN MARINE TERMINAL (Continued)

U004014487

Tank Material Asphalt Coated or Bare Steel:	CHECKED
Tank Material Cathodically Protected Steel:	Not reported
Tank Material Composite (Steel With Fiberglass):	Not reported
Tank Material Concrete:	Not reported
Tank Material Double Walled:	Not reported
Tank Material Epoxy Coated Steel:	Not reported
Tank Material Excavation Liner:	Not reported
Tank Material Fiberglass Reinforced Plastic:	Not reported
Tank Material Has Tank Been Repaired:	Not reported
Tank Material Lined Interior:	Not reported
Tank Material Other:	CHECKED
Tank Material Description of Other Construction:	Not reported
Tank Material Polyethylene Tank Jacket:	Not reported
Tank Material Unknown:	Not reported
Latitude:	42.27562
Longitude:	-83.12178

A8

Target 225 MARION ST
Property RIVER ROUGE, MI 48218

ERNS 2009906265
N/A

Site 8 of 22 in cluster A

Actual:
579 ft.

[Click this hyperlink](#) while viewing on your computer to access additional ERNS detail in the EDR Site Report.

Focus Map:
6

A9

Target 225 MARION AVE.
Property RIVER ROUGE, MI 48218

ERNS 2017198846
N/A

Site 9 of 22 in cluster A

Actual:
579 ft.

[Click this hyperlink](#) while viewing on your computer to access additional ERNS detail in the EDR Site Report.

Focus Map:
6

A10

Target 225 MARION AVE.
Property RIVER ROUGE, MI

MI SPILLS S105976013
N/A

Site 10 of 22 in cluster A

Actual:
579 ft.

PEAS:
Incident Date: 08/14/2000
Office Status: Not reported
Initials of Incoming Operator: Not reported
Time Received by DNRE Staff: Not reported

Focus Map:
6

Map ID
Direction
Distance
Elevation

MAP FINDINGS

Site

Database(s)

EDR ID Number
EPA ID Number

(Continued)

S105976013

Time Occur: Not reported
Date Of PEAS Call: 08/14/2000
Complainant / Company: Charles Williams, Fire Marshall, River Rouge City
Complainant Address: Unknown
Company Involved: Unknown
DEQ Division Involved: ERD/SWQD
Incident Description: Not reported
Incident Description: Not reported
Incident Description: Not reported
Incident Description: A water main broke. Water and diesel fuel are coming through the sidewalk.

Description: Not reported
Date Discovered: Not reported
Time Discovered: Not reported
Office/After Hours: Not reported
Party Involved - Phone 1: Not reported
Party Involved - Phone 2: Not reported
Ongoing?: Not reported
Release Secured: Not reported
Source: Not reported
Source decode: Not reported
Lead Division 2: Not reported
Party Involved Type: Not reported
Latitude: Not reported
Longitude: Not reported
Release/Incident Ctrl: Not reported
Release/Incident Ctrl Detail: Not reported
Special Referral: Not reported

A11 HONEYWELL INC
Target 225 MARION AVE
Property RIVER ROUGE, MI 48218

RCRA NonGen / NLR 1009312004
MIK119369437

Site 11 of 22 in cluster A

Actual: 579 ft. RCRA NonGen / NLR:
Date form received by agency: 03/01/2008
Focus Map: 6 Facility name: HONEYWELL INC
Facility address: 225 MARION AVE
101TK
RIVER ROUGE, MI 48218
EPA ID: MIK119369437
Mailing address: 1200 ZUG ISLAND RD
DETROIT, MI 48209
Contact: SAMUEL A VISNIC
Contact address: Not reported
Not reported
Contact country: US
Contact telephone: 973-455-5908
Telephone ext.: 1
Contact email: Not reported
EPA Region: 05
Classification: Non-Generator
Description: Handler: Non-Generators do not presently generate hazardous waste

Owner/Operator Summary:
Owner/operator name: NO ACTIVE O/OP AS NOT GENERATING WASTE

Map ID
Direction
Distance
Elevation

MAP FINDINGS

Site

Database(s)

EDR ID Number
EPA ID Number

HONEYWELL INC (Continued)

1009312004

Owner/operator address: Not reported
Not reported
Owner/operator country: US
Owner/operator telephone: Not reported
Owner/operator email: Not reported
Owner/operator fax: Not reported
Owner/operator extension: Not reported
Legal status: Private
Owner/Operator Type: Operator
Owner/Op start date: 02/14/2008
Owner/Op end date: Not reported

Owner/operator name: NO ACTIVE O/OP AS NOT GENERATING WASTE
Owner/operator address: Not reported
Not reported
Owner/operator country: Not reported
Owner/operator telephone: Not reported
Owner/operator email: Not reported
Owner/operator fax: Not reported
Owner/operator extension: Not reported
Legal status: Private
Owner/Operator Type: Owner
Owner/Op start date: 02/14/2008
Owner/Op end date: Not reported

Owner/operator name: NO ACTIVE O/OP AS NOT GENERATING WASTE
Owner/operator address: Not reported
Not reported
Owner/operator country: US
Owner/operator telephone: Not reported
Owner/operator email: Not reported
Owner/operator fax: Not reported
Owner/operator extension: Not reported
Legal status: Private
Owner/Operator Type: Owner
Owner/Op start date: 02/14/2008
Owner/Op end date: Not reported

Owner/operator name: NO ACTIVE O/OP AS NOT GENERATING WASTE
Owner/operator address: Not reported
Not reported
Owner/operator country: Not reported
Owner/operator telephone: Not reported
Owner/operator email: Not reported
Owner/operator fax: Not reported
Owner/operator extension: Not reported
Legal status: Private
Owner/Operator Type: Operator
Owner/Op start date: 02/14/2008
Owner/Op end date: Not reported

Handler Activities Summary:

U.S. importer of hazardous waste: No
Mixed waste (haz. and radioactive): No
Recycler of hazardous waste: No
Transporter of hazardous waste: No
Treater, storer or disposer of HW: No

Map ID
Direction
Distance
Elevation

MAP FINDINGS

Site

Database(s)

EDR ID Number
EPA ID Number

HONEYWELL INC (Continued)

1009312004

Underground injection activity: No
On-site burner exemption: No
Furnace exemption: No
Used oil fuel burner: No
Used oil processor: No
User oil refiner: No
Used oil fuel marketer to burner: No
Used oil Specification marketer: No
Used oil transfer facility: No
Used oil transporter: No

Historical Generators:

Date form received by agency: 02/13/2008

Site name: HONEYWELL INC
Classification: Not a generator, verified

. Waste code: D001
. Waste name: IGNITABLE HAZARDOUS WASTES ARE THOSE WASTES WHICH HAVE A FLASHPOINT OF LESS THAN 140 DEGREES FAHRENHEIT AS DETERMINED BY A PENSKEY-MARTENS CLOSED CUP FLASH POINT TESTER. ANOTHER METHOD OF DETERMINING THE FLASH POINT OF A WASTE IS TO REVIEW THE MATERIAL SAFETY DATA SHEET, WHICH CAN BE OBTAINED FROM THE MANUFACTURER OR DISTRIBUTOR OF THE MATERIAL. LACQUER THINNER IS AN EXAMPLE OF A COMMONLY USED SOLVENT WHICH WOULD BE CONSIDERED AS IGNITABLE HAZARDOUS WASTE.

Date form received by agency: 03/15/2007

Site name: HONEYWELL INC
Classification: Not a generator, verified

. Waste code: D001
. Waste name: IGNITABLE HAZARDOUS WASTES ARE THOSE WASTES WHICH HAVE A FLASHPOINT OF LESS THAN 140 DEGREES FAHRENHEIT AS DETERMINED BY A PENSKEY-MARTENS CLOSED CUP FLASH POINT TESTER. ANOTHER METHOD OF DETERMINING THE FLASH POINT OF A WASTE IS TO REVIEW THE MATERIAL SAFETY DATA SHEET, WHICH CAN BE OBTAINED FROM THE MANUFACTURER OR DISTRIBUTOR OF THE MATERIAL. LACQUER THINNER IS AN EXAMPLE OF A COMMONLY USED SOLVENT WHICH WOULD BE CONSIDERED AS IGNITABLE HAZARDOUS WASTE.

Date form received by agency: 02/21/2006

Site name: HONEYWELL INC
Classification: Large Quantity Generator

. Waste code: D001
. Waste name: IGNITABLE HAZARDOUS WASTES ARE THOSE WASTES WHICH HAVE A FLASHPOINT OF LESS THAN 140 DEGREES FAHRENHEIT AS DETERMINED BY A PENSKEY-MARTENS CLOSED CUP FLASH POINT TESTER. ANOTHER METHOD OF DETERMINING THE FLASH POINT OF A WASTE IS TO REVIEW THE MATERIAL SAFETY DATA SHEET, WHICH CAN BE OBTAINED FROM THE MANUFACTURER OR DISTRIBUTOR OF THE MATERIAL. LACQUER THINNER IS AN EXAMPLE OF A COMMONLY USED SOLVENT WHICH WOULD BE CONSIDERED AS IGNITABLE HAZARDOUS WASTE.

Violation Status: No violations found

Map ID
Direction
Distance
Elevation

MAP FINDINGS

Site

Database(s)

EDR ID Number
EPA ID Number

A12

Target 225 MARION STREET
Property RIVER ROUGE, MI

ERNS 99492163
N/A

Site 12 of 22 in cluster A

Actual:
579 ft.

[Click this hyperlink](#) while viewing on your computer to access additional ERNS detail in the EDR Site Report.

Focus Map:
6

A13 AMERICAN ENERGY PRODUCTS INC
Target 225 MARION AVE
Property RIVER ROUGE, MI 48218

RCRA NonGen / NLR 1001968419
MIR000045666

Site 13 of 22 in cluster A

Actual:
579 ft.

RCRA NonGen / NLR:

Date form received by agency: 02/01/2001

Focus Map:
6

Facility name: AMERICAN ENERGY PRODUCTS INC

Facility address: 225 MARION AVE
RIVER ROUGE, MI 48218

EPA ID: MIR000045666
Mailing address: 316 W MELTON ROAD
BURNS HARBOR, IN 46304

Contact: DOUGLAS DEXTER
Contact address: 225 MARION AVE
RIVER ROUGE, MI 48218

Contact country: US
Contact telephone: 219-787-8863

Contact email: Not reported

EPA Region: 05

Classification: Non-Generator

Description: Handler: Non-Generators do not presently generate hazardous waste

Owner/Operator Summary:

Owner/operator name: NO ACTIVE O/OP AS NOT GENERATING WASTE

Owner/operator address: Not reported
Not reported

Owner/operator country: Not reported

Owner/operator telephone: Not reported

Owner/operator email: Not reported

Owner/operator fax: Not reported

Owner/operator extension: Not reported

Legal status: Private

Owner/Operator Type: Owner

Owner/Op start date: 02/02/2001

Owner/Op end date: Not reported

Owner/operator name: NO ACTIVE O/OP AS NOT GENERATING WASTE

Owner/operator address: Not reported
Not reported

Owner/operator country: Not reported

Owner/operator telephone: Not reported

Owner/operator email: Not reported

Owner/operator fax: Not reported

Owner/operator extension: Not reported

Map ID
Direction
Distance
Elevation

MAP FINDINGS

Site

Database(s)

EDR ID Number
EPA ID Number

AMERICAN ENERGY PRODUCTS INC (Continued)

1001968419

Legal status: Private
Owner/Operator Type: Operator
Owner/Op start date: 02/02/2001
Owner/Op end date: Not reported

Handler Activities Summary:

U.S. importer of hazardous waste: No
Mixed waste (haz. and radioactive): No
Recycler of hazardous waste: No
Transporter of hazardous waste: No
Treater, storer or disposer of HW: No
Underground injection activity: No
On-site burner exemption: No
Furnace exemption: No
Used oil fuel burner: No
Used oil processor: No
User oil refiner: No
Used oil fuel marketer to burner: No
Used oil Specification marketer: No
Used oil transfer facility: No
Used oil transporter: No

. Waste code: D001
. Waste name: IGNITABLE HAZARDOUS WASTES ARE THOSE WASTES WHICH HAVE A FLASHPOINT OF LESS THAN 140 DEGREES FAHRENHEIT AS DETERMINED BY A PENSKEY-MARTENS CLOSED CUP FLASH POINT TESTER. ANOTHER METHOD OF DETERMINING THE FLASH POINT OF A WASTE IS TO REVIEW THE MATERIAL SAFETY DATA SHEET, WHICH CAN BE OBTAINED FROM THE MANUFACTURER OR DISTRIBUTOR OF THE MATERIAL. LACQUER THINNER IS AN EXAMPLE OF A COMMONLY USED SOLVENT WHICH WOULD BE CONSIDERED AS IGNITABLE HAZARDOUS WASTE.

Historical Generators:

Date form received by agency: 01/31/2001
Site name: AMERICAN ENERGY PRODUCTS INC
Classification: Large Quantity Generator

. Waste code: D001
. Waste name: IGNITABLE HAZARDOUS WASTES ARE THOSE WASTES WHICH HAVE A FLASHPOINT OF LESS THAN 140 DEGREES FAHRENHEIT AS DETERMINED BY A PENSKEY-MARTENS CLOSED CUP FLASH POINT TESTER. ANOTHER METHOD OF DETERMINING THE FLASH POINT OF A WASTE IS TO REVIEW THE MATERIAL SAFETY DATA SHEET, WHICH CAN BE OBTAINED FROM THE MANUFACTURER OR DISTRIBUTOR OF THE MATERIAL. LACQUER THINNER IS AN EXAMPLE OF A COMMONLY USED SOLVENT WHICH WOULD BE CONSIDERED AS IGNITABLE HAZARDOUS WASTE.

Date form received by agency: 01/01/2001
Site name: AMERICAN ENERGY PRODUCTS INC
Classification: Not a generator, verified

. Waste code: D001
. Waste name: IGNITABLE HAZARDOUS WASTES ARE THOSE WASTES WHICH HAVE A FLASHPOINT OF LESS THAN 140 DEGREES FAHRENHEIT AS DETERMINED BY A PENSKEY-MARTENS CLOSED CUP FLASH POINT TESTER. ANOTHER METHOD OF DETERMINING THE FLASH POINT OF A WASTE IS TO REVIEW THE MATERIAL SAFETY DATA SHEET, WHICH CAN BE OBTAINED FROM THE MANUFACTURER OR DISTRIBUTOR OF THE MATERIAL. LACQUER THINNER IS AN EXAMPLE OF A COMMONLY USED SOLVENT

Map ID
Direction
Distance
Elevation

MAP FINDINGS

Site

Database(s)

EDR ID Number
EPA ID Number

AMERICAN ENERGY PRODUCTS INC (Continued)

1001968419

WHICH WOULD BE CONSIDERED AS IGNITABLE HAZARDOUS WASTE.

Date form received by agency: 04/03/2000

Site name: AMERICAN ENERGY PRODUCTS INC

Classification: Large Quantity Generator

. Waste code: D001

. Waste name: IGNITABLE HAZARDOUS WASTES ARE THOSE WASTES WHICH HAVE A FLASHPOINT OF LESS THAN 140 DEGREES FAHRENHEIT AS DETERMINED BY A PENSKEY-MARTENS CLOSED CUP FLASH POINT TESTER. ANOTHER METHOD OF DETERMINING THE FLASH POINT OF A WASTE IS TO REVIEW THE MATERIAL SAFETY DATA SHEET, WHICH CAN BE OBTAINED FROM THE MANUFACTURER OR DISTRIBUTOR OF THE MATERIAL. LACQUER THINNER IS AN EXAMPLE OF A COMMONLY USED SOLVENT WHICH WOULD BE CONSIDERED AS IGNITABLE HAZARDOUS WASTE.

Violation Status: No violations found

A14

Target 225 MARION ST
Property RIVER ROUGE, MI 48218

ERNS 2016160654
N/A

Site 14 of 22 in cluster A

Actual:
579 ft.

[Click this hyperlink](#) while viewing on your computer to access additional ERNS detail in the EDR Site Report.

Focus Map:
6

A15 **MICHIGAN MARINE TERMINAL**
Target 225 MARION AVE
Property RIVER ROUGE, MI 48218

RCRA-CESQG 1000528743
MI AST MID985611664

Site 15 of 22 in cluster A

Actual:
579 ft.

RCRA-CESQG:

Date form received by agency: 05/22/2006

Focus Map:
6

Facility name: MICHIGAN MARINE TERMINAL

Facility address: 225 MARION AVE
RIVER ROUGE, MI 48218

EPA ID: MID985611664

Contact: CURT ROBINSON

Contact address: 225 MARION AVE
RIVER ROUGE, MI 48218

Contact country: US

Contact telephone: 313-841-6100

Contact email: Not reported

EPA Region: 05

Land type: Private

Classification: Conditionally Exempt Small Quantity Generator

Description: Handler: generates 100 kg or less of hazardous waste per calendar month, and accumulates 1000 kg or less of hazardous waste at any time; or generates 1 kg or less of acutely hazardous waste per calendar month, and accumulates at any time: 1 kg or less of acutely hazardous waste; or 100 kg or less of any residue or contaminated soil, waste or other debris resulting from the cleanup of a spill, into or on any

Map ID
Direction
Distance
Elevation

MAP FINDINGS

Site

Database(s)

EDR ID Number
EPA ID Number

MICHIGAN MARINE TERMINAL (Continued)

1000528743

land or water, of acutely hazardous waste; or generates 100 kg or less of any residue or contaminated soil, waste or other debris resulting from the cleanup of a spill, into or on any land or water, of acutely hazardous waste during any calendar month, and accumulates at any time: 1 kg or less of acutely hazardous waste; or 100 kg or less of any residue or contaminated soil, waste or other debris resulting from the cleanup of a spill, into or on any land or water, of acutely hazardous waste

Owner/Operator Summary:

Owner/operator name: MICHIGAN MARINE TERMINAL
Owner/operator address: Not reported
Not reported
Owner/operator country: Not reported
Owner/operator telephone: Not reported
Owner/operator email: Not reported
Owner/operator fax: Not reported
Owner/operator extension: Not reported
Legal status: Private
Owner/Operator Type: Owner
Owner/Op start date: 05/29/1987
Owner/Op end date: Not reported

Owner/operator name: WALTER GYTACKI
Owner/operator address: Not reported
Not reported
Owner/operator country: Not reported
Owner/operator telephone: Not reported
Owner/operator email: Not reported
Owner/operator fax: Not reported
Owner/operator extension: Not reported
Legal status: Private
Owner/Operator Type: Owner
Owner/Op start date: 04/11/1991
Owner/Op end date: Not reported

Owner/operator name: MICHIGAN MARINE TERMINAL
Owner/operator address: Not reported
Not reported
Owner/operator country: Not reported
Owner/operator telephone: Not reported
Owner/operator email: Not reported
Owner/operator fax: Not reported
Owner/operator extension: Not reported
Legal status: Private
Owner/Operator Type: Operator
Owner/Op start date: 05/29/1987
Owner/Op end date: Not reported

Handler Activities Summary:

U.S. importer of hazardous waste: No
Mixed waste (haz. and radioactive): No
Recycler of hazardous waste: No
Transporter of hazardous waste: No
Treater, storer or disposer of HW: No
Underground injection activity: No

Map ID
Direction
Distance
Elevation

MAP FINDINGS

Site

Database(s)

EDR ID Number
EPA ID Number

MICHIGAN MARINE TERMINAL (Continued)

1000528743

On-site burner exemption: No
Furnace exemption: No
Used oil fuel burner: No
Used oil processor: No
User oil refiner: No
Used oil fuel marketer to burner: No
Used oil Specification marketer: No
Used oil transfer facility: No
Used oil transporter: No

. Waste code: D001
. Waste name: IGNITABLE HAZARDOUS WASTES ARE THOSE WASTES WHICH HAVE A FLASHPOINT OF LESS THAN 140 DEGREES FAHRENHEIT AS DETERMINED BY A PENSKEY-MARTENS CLOSED CUP FLASH POINT TESTER. ANOTHER METHOD OF DETERMINING THE FLASH POINT OF A WASTE IS TO REVIEW THE MATERIAL SAFETY DATA SHEET, WHICH CAN BE OBTAINED FROM THE MANUFACTURER OR DISTRIBUTOR OF THE MATERIAL. LACQUER THINNER IS AN EXAMPLE OF A COMMONLY USED SOLVENT WHICH WOULD BE CONSIDERED AS IGNITABLE HAZARDOUS WASTE.

Historical Generators:

Date form received by agency: 04/15/1999
Site name: MICHIGAN MARINE TERMINAL
Classification: Not a generator, verified

. Waste code: D001
. Waste name: IGNITABLE HAZARDOUS WASTES ARE THOSE WASTES WHICH HAVE A FLASHPOINT OF LESS THAN 140 DEGREES FAHRENHEIT AS DETERMINED BY A PENSKEY-MARTENS CLOSED CUP FLASH POINT TESTER. ANOTHER METHOD OF DETERMINING THE FLASH POINT OF A WASTE IS TO REVIEW THE MATERIAL SAFETY DATA SHEET, WHICH CAN BE OBTAINED FROM THE MANUFACTURER OR DISTRIBUTOR OF THE MATERIAL. LACQUER THINNER IS AN EXAMPLE OF A COMMONLY USED SOLVENT WHICH WOULD BE CONSIDERED AS IGNITABLE HAZARDOUS WASTE.

Date form received by agency: 04/29/1991
Site name: MICHIGAN MARINE TERMINAL
Classification: Not a generator, verified

. Waste code: D001
. Waste name: IGNITABLE HAZARDOUS WASTES ARE THOSE WASTES WHICH HAVE A FLASHPOINT OF LESS THAN 140 DEGREES FAHRENHEIT AS DETERMINED BY A PENSKEY-MARTENS CLOSED CUP FLASH POINT TESTER. ANOTHER METHOD OF DETERMINING THE FLASH POINT OF A WASTE IS TO REVIEW THE MATERIAL SAFETY DATA SHEET, WHICH CAN BE OBTAINED FROM THE MANUFACTURER OR DISTRIBUTOR OF THE MATERIAL. LACQUER THINNER IS AN EXAMPLE OF A COMMONLY USED SOLVENT WHICH WOULD BE CONSIDERED AS IGNITABLE HAZARDOUS WASTE.

Violation Status: No violations found

Evaluation Action Summary:

Evaluation date: 07/24/2003
Evaluation: FOCUSED COMPLIANCE INSPECTION
Area of violation: Not reported
Date achieved compliance: Not reported
Evaluation lead agency: EPA

AST:

Facility ID: 91082045

Map ID
Direction
Distance
Elevation

MAP FINDINGS

Site

Database(s)

EDR ID Number
EPA ID Number

MICHIGAN MARINE TERMINAL (Continued)

1000528743

Facility Phone: (313) 841-6100
Owner Name: MICHIGAN MARINE TERMINAL
Owner Address: PO BOX 18247
Owner City,St,Zip: RIVER ROUGE, MI 48218-1695
Owner County: Not reported
Owner Contact: Not reported
Owner Telephone: 3138416100
District: 1
Contact: Curt Robinson
List Status: Not reported
Date of Collection: 03/27/2009
Accuracy: 15 METERS
Source: STATE OF MICHIGAN
Point Line Area: POINT
Description Category: Plant Entrance (Freight)
Method of Collection: GPS Code Meas. Standard Positioning Service SA Off
Horizontal Datum: NAD83
Latitude: 42.2786200
Longitude: -83.119833

Tank Id: ATK-124600-15
Tank Status: Currently In Use
Capacity (in gallons): 30000
Installation Date: 03/27/2009
Substance Stored: Diesel
Removed/Closed Date: Not reported

Tank Id: ATK-124601-15
Tank Status: Currently In Use
Capacity (in gallons): 30000
Installation Date: 03/27/2009
Substance Stored: Diesel
Removed/Closed Date: Not reported

Tank Id: ATK-031799-15
Tank Status: Removed from Premises
Capacity (in gallons): 300000
Installation Date: Not reported
Substance Stored: FL/CL
Removed/Closed Date: 10/22/2009

A16 MICHIGAN MARINE TERMINAL
Target 225 MARION AVE
Property RIVER ROUGE, MI 48218

FUELS PROGRAM 1018148579
N/A

Site 16 of 22 in cluster A

Actual: 579 ft. **FUELS PROGRAM:**
Focus Map: 6
Program Type: Diesel
Company Seq. ID: 6311
Business Activity: ECA Marine Fuel Terminal
Company Name: International Chemical Co.
Company Address: 1887 E 71st St
Tulsa, OK 74136
Facility ID: 83298
Facility Type: Diesel/Biodiesel

Map ID
Direction
Distance
Elevation

MAP FINDINGS

Site

Database(s)

EDR ID Number
EPA ID Number

MICHIGAN MARINE TERMINAL (Continued)

1018148579

Facility Activity: ECA Marine Fuel Terminal
Subject to 80.1403: Not reported
Fuel Only For Off Road: Not reported
Fuel Created: Not reported
D Code: Not reported

A17

Target 225 MARION ST
Property RIVER ROUGE, MI 48218

ERNS 2009921075
N/A

Site 17 of 22 in cluster A

Actual:
579 ft.

[Click this hyperlink](#) while viewing on your computer to access additional ERNS detail in the EDR Site Report.

Focus Map:
6

A18 MICHIGAN MARINE TERMINAL
Target 225 MARION STREET
Property RIVER ROUGE, MI 48218

SEMS-ARCHIVE 1000436416
CORRACTS MID981192347
RCRA NonGen / NLR

Site 18 of 22 in cluster A

Actual:
579 ft.

Focus Map:
6

SEMS Archive:
Site ID: 507148
EPA ID: MID981192347
Cong District: 16
FIPS Code: 26163
FF: N
NPL: Not on the NPL
Non NPL Status: Deferred to RCRA (Subtitle C)

SEMS Archive Detail:

Region: 5
Site ID: 507148
EPA ID: MID981192347
Site Name: MICHIGAN MARINE TERMINAL
NPL: N
FF: N
OU: 0
Action Code: VS
Action Name: ARCH SITE
SEQ: 1
Start Date: Not reported
Finish Date: 1995-12-18 00:00:00
Qual: Not reported
Current Action Lead: EPA Perf In-Hse

Region: 5
Site ID: 507148
EPA ID: MID981192347
Site Name: MICHIGAN MARINE TERMINAL
NPL: N

Map ID
Direction
Distance
Elevation

MAP FINDINGS

Site

Database(s)

EDR ID Number
EPA ID Number

MICHIGAN MARINE TERMINAL (Continued)

1000436416

FF: N
OU: 0
Action Code: PA
Action Name: PA
SEQ: 1
Start Date: Not reported
Finish Date: 1993-03-17 00:00:00
Qual: D
Current Action Lead: EPA Perf

Region: 5
Site ID: 507148
EPA ID: MID981192347
Site Name: MICHIGAN MARINE TERMINAL
NPL: N
FF: N
OU: 0
Action Code: DS
Action Name: DISCVRY
SEQ: 1
Start Date: 1993-01-20 00:00:00
Finish Date: 1993-01-20 00:00:00
Qual: Not reported
Current Action Lead: EPA Perf

CORRACTS:

EPA ID: MID981192347
EPA Region: 5
Area Name: ENTIRE FACILITY
Actual Date: 19930325
Action: CA225IN - Stabilization Measures Evaluation, This facility is not, amenable to stabilization activity because of, a lack of technical data. An evaluation has been completed, but further data is necessary to determine stabilization measures, feasibility or appropriateness. This status should be changed when data becomes available

NAICS Code(s): 71393
Marinas
Original schedule date: Not reported
Schedule end date: Not reported

EPA ID: MID981192347
EPA Region: 5
Area Name: ENTIRE FACILITY
Actual Date: 19930331
Action: CA075ME - CA Prioritization, Facility or area was assigned a medium corrective action priority

NAICS Code(s): 71393
Marinas
Original schedule date: Not reported
Schedule end date: Not reported

RCRA NonGen / NLR:

Date form received by agency: 04/15/1999
Facility name: MICHIGAN MARINE TERMINAL INC

Map ID
Direction
Distance
Elevation

MAP FINDINGS

Site

Database(s)

EDR ID Number
EPA ID Number

MICHIGAN MARINE TERMINAL (Continued)

1000436416

Facility address: 225 MARION AVE
RIVER ROUGE, MI 48218
EPA ID: MID981192347
Mailing address: PO BOX 18247
RIVER ROUGE, MI 48218
Contact: DAVID ROBINSON
Contact address: 225 MARION AVE
RIVER ROUGE, MI 48218
Contact country: US
Contact telephone: 313-841-6100
Contact email: Not reported
EPA Region: 05
Land type: Private
Classification: Non-Generator
Description: Handler: Non-Generators do not presently generate hazardous waste

Owner/Operator Summary:

Owner/operator name: CYTACKI WALTER S
Owner/operator address: Not reported
Not reported
Owner/operator country: Not reported
Owner/operator telephone: Not reported
Owner/operator email: Not reported
Owner/operator fax: Not reported
Owner/operator extension: Not reported
Legal status: Private
Owner/Operator Type: Operator
Owner/Op start date: 10/11/1991
Owner/Op end date: Not reported

Owner/operator name: CYTACKI WALTER S
Owner/operator address: Not reported
Not reported
Owner/operator country: Not reported
Owner/operator telephone: Not reported
Owner/operator email: Not reported
Owner/operator fax: Not reported
Owner/operator extension: Not reported
Legal status: Private
Owner/Operator Type: Owner
Owner/Op start date: 10/11/1991
Owner/Op end date: Not reported

Handler Activities Summary:

U.S. importer of hazardous waste: No
Mixed waste (haz. and radioactive): No
Recycler of hazardous waste: No
Transporter of hazardous waste: No
Treater, storer or disposer of HW: No
Underground injection activity: No
On-site burner exemption: No
Furnace exemption: No
Used oil fuel burner: No
Used oil processor: No
Used oil refiner: No
Used oil fuel marketer to burner: No

Map ID
Direction
Distance
Elevation

MAP FINDINGS

Site

Database(s)

EDR ID Number
EPA ID Number

MICHIGAN MARINE TERMINAL (Continued)

1000436416

Used oil Specification marketer: No
Used oil transfer facility: No
Used oil transporter: No

. Waste code: D001
. Waste name: IGNITABLE HAZARDOUS WASTES ARE THOSE WASTES WHICH HAVE A FLASHPOINT OF LESS THAN 140 DEGREES FAHRENHEIT AS DETERMINED BY A PENSKEY-MARTENS CLOSED CUP FLASH POINT TESTER. ANOTHER METHOD OF DETERMINING THE FLASH POINT OF A WASTE IS TO REVIEW THE MATERIAL SAFETY DATA SHEET, WHICH CAN BE OBTAINED FROM THE MANUFACTURER OR DISTRIBUTOR OF THE MATERIAL. LACQUER THINNER IS AN EXAMPLE OF A COMMONLY USED SOLVENT WHICH WOULD BE CONSIDERED AS IGNITABLE HAZARDOUS WASTE.

Historical Generators:

Date form received by agency: 06/02/1986
Site name: MICHIGAN MARINE TERMINAL INC
Classification: Not a generator, verified

. Waste code: D001
. Waste name: IGNITABLE HAZARDOUS WASTES ARE THOSE WASTES WHICH HAVE A FLASHPOINT OF LESS THAN 140 DEGREES FAHRENHEIT AS DETERMINED BY A PENSKEY-MARTENS CLOSED CUP FLASH POINT TESTER. ANOTHER METHOD OF DETERMINING THE FLASH POINT OF A WASTE IS TO REVIEW THE MATERIAL SAFETY DATA SHEET, WHICH CAN BE OBTAINED FROM THE MANUFACTURER OR DISTRIBUTOR OF THE MATERIAL. LACQUER THINNER IS AN EXAMPLE OF A COMMONLY USED SOLVENT WHICH WOULD BE CONSIDERED AS IGNITABLE HAZARDOUS WASTE.

Date form received by agency: 01/21/1986
Site name: MICHIGAN MARINE TERMINAL INC
Classification: Not a generator, verified

. Waste code: D001
. Waste name: IGNITABLE HAZARDOUS WASTES ARE THOSE WASTES WHICH HAVE A FLASHPOINT OF LESS THAN 140 DEGREES FAHRENHEIT AS DETERMINED BY A PENSKEY-MARTENS CLOSED CUP FLASH POINT TESTER. ANOTHER METHOD OF DETERMINING THE FLASH POINT OF A WASTE IS TO REVIEW THE MATERIAL SAFETY DATA SHEET, WHICH CAN BE OBTAINED FROM THE MANUFACTURER OR DISTRIBUTOR OF THE MATERIAL. LACQUER THINNER IS AN EXAMPLE OF A COMMONLY USED SOLVENT WHICH WOULD BE CONSIDERED AS IGNITABLE HAZARDOUS WASTE.

Corrective Action Summary:

Event date: 03/25/1993
Event: STABILIZATION MEASURES EVALUATION-FURTHER INVESTIGATION NECESSARY

Event date: 03/31/1993
Event: CA PRIORITIZATION-MEDIUM CA PRIORITY

Violation Status: No violations found

Evaluation Action Summary:

Evaluation date: 07/24/2003
Evaluation: FOCUSED COMPLIANCE INSPECTION
Area of violation: Not reported
Date achieved compliance: Not reported
Evaluation lead agency: EPA

Map ID
Direction
Distance
Elevation

MAP FINDINGS

Site

Database(s)

EDR ID Number
EPA ID Number

A19 **MICHIGAN MARINE TERMINAL**
Target **225 MARION STREET**
Property **RIVER ROUGE, MI 48218**

ICIS **1011570768**
 N/A

Site 19 of 22 in cluster A

Actual: **ICIS:**
579 ft. Enforcement Action ID: 05-2006-3663
Focus Map: FRS ID: 110001848788
6 Action Name: Michigan Marine Terminal (River Rouge)
 Facility Name: MICHIGAN MARINE TERMINAL
 Facility Address: 225 MARION STREET
 RIVER ROUGE, MI 48218
 Enforcement Action Type: EPCRA 325 Action For Penalty
 Facility County: WAYNE
 Program System Acronym: ICIS
 Enforcement Action Forum Desc: Administrative - Formal
 EA Type Code: 325
 Facility SIC Code: 5171
 Federal Facility ID: Not reported
 Latitude in Decimal Degrees: 42.275488
 Longitude in Decimal Degrees: -83.121823
 Permit Type Desc: Not reported
 Program System Acronym: 7825511
 Facility NAICS Code: Not reported
 Tribal Land Code: Not reported

Facility Name: MICHIGAN MARINE TERMINAL
Address: 225 MARION STREET
Tribal Indicator: N
Fed Facility: No
NAIC Code: Not reported
SIC Code: 4226

Facility Name: MICHIGAN MARINE TERMINAL
Address: 225 MARION STREET
Tribal Indicator: N
Fed Facility: No
NAIC Code: Not reported
SIC Code: 4226

Facility Name: MICHIGAN MARINE TERMINAL
Address: 225 MARION STREET
Tribal Indicator: N
Fed Facility: No
NAIC Code: Not reported
SIC Code: 4226

Facility Name: MICHIGAN MARINE TERMINAL
Address: 225 MARION STREET
Tribal Indicator: N
Fed Facility: No
NAIC Code: Not reported
SIC Code: 4226

Facility Name: MICHIGAN MARINE TERMINAL
Address: 225 MARION STREET
Tribal Indicator: N

Map ID
Direction
Distance
Elevation

MAP FINDINGS

Site

Database(s)

EDR ID Number
EPA ID Number

MICHIGAN MARINE TERMINAL (Continued)

1011570768

Fed Facility: No
NAIC Code: Not reported
SIC Code: 4226

Facility Name: MICHIGAN MARINE TERMINAL
Address: 225 MARION STREET
Tribal Indicator: N
Fed Facility: No
NAIC Code: Not reported
SIC Code: 4226

Facility Name: MICHIGAN MARINE TERMINAL
Address: 225 MARION STREET
Tribal Indicator: N
Fed Facility: No
NAIC Code: Not reported
SIC Code: 4226

Facility Name: MICHIGAN MARINE TERMINAL
Address: 225 MARION STREET
Tribal Indicator: N
Fed Facility: No
NAIC Code: Not reported
SIC Code: 4226

Facility Name: MICHIGAN MARINE TERMINAL
Address: 225 MARION STREET
Tribal Indicator: N
Fed Facility: No
NAIC Code: Not reported
SIC Code: 4226

Facility Name: MICHIGAN MARINE TERMINAL
Address: 225 MARION STREET
Tribal Indicator: N
Fed Facility: No
NAIC Code: Not reported
SIC Code: 4226

A20 STODDARD AND SONS INC
Target 225 MARION AVE
Property RIVER ROUGE, MI 48218

RCRA NonGen / NLR 1010784682
MIK156363822

Site 20 of 22 in cluster A

Actual: RCRA NonGen / NLR:
579 ft. Date form received by agency: 05/20/2015
Focus Map: Facility name: STODDARD AND SONS INC
6 Facility address: 225 MARION AVE
DIKE 110 AREA
RIVER ROUGE, MI 48218
EPA ID: MIK156363822
Mailing address: PO BOX 426
WAYLAND, MI 49348
Contact: DOUGLAS E PLESNER
Contact address: Not reported
Not reported
Contact country: Not reported

Map ID
Direction
Distance
Elevation

MAP FINDINGS

Site

Database(s)

EDR ID Number
EPA ID Number

STODDARD AND SONS INC (Continued)

1010784682

Contact telephone: 269-792-6591
Contact email: DOUGP.STODDARDINC@GMAIL.COM
EPA Region: 05
Classification: Non-Generator
Description: Handler: Non-Generators do not presently generate hazardous waste

Owner/Operator Summary:

Owner/operator name: NO ACTIVE O/OP AS NOT GENERATING WASTE
Owner/operator address: Not reported
Not reported
Owner/operator country: Not reported
Owner/operator telephone: Not reported
Owner/operator email: Not reported
Owner/operator fax: Not reported
Owner/operator extension: Not reported
Legal status: Private
Owner/Operator Type: Operator
Owner/Op start date: 12/14/2013
Owner/Op end date: Not reported

Owner/operator name: NO ACTIVE O/OP AS NOT GENERATING WASTE
Owner/operator address: Not reported
Not reported
Owner/operator country: Not reported
Owner/operator telephone: Not reported
Owner/operator email: Not reported
Owner/operator fax: Not reported
Owner/operator extension: Not reported
Legal status: Private
Owner/Operator Type: Owner
Owner/Op start date: 12/14/2013
Owner/Op end date: Not reported

Handler Activities Summary:

U.S. importer of hazardous waste: No
Mixed waste (haz. and radioactive): No
Recycler of hazardous waste: No
Transporter of hazardous waste: No
Treater, storer or disposer of HW: No
Underground injection activity: No
On-site burner exemption: No
Furnace exemption: No
Used oil fuel burner: No
Used oil processor: No
User oil refiner: No
Used oil fuel marketer to burner: No
Used oil Specification marketer: No
Used oil transfer facility: No
Used oil transporter: No

. Waste code: D001
. Waste name: IGNITABLE HAZARDOUS WASTES ARE THOSE WASTES WHICH HAVE A FLASHPOINT OF LESS THAN 140 DEGREES FAHRENHEIT AS DETERMINED BY A PENSKEY-MARTENS CLOSED CUP FLASH POINT TESTER. ANOTHER METHOD OF DETERMINING THE FLASH POINT OF A WASTE IS TO REVIEW THE MATERIAL SAFETY DATA SHEET, WHICH CAN BE OBTAINED FROM THE MANUFACTURER OR DISTRIBUTOR OF THE

Map ID
Direction
Distance
Elevation

MAP FINDINGS

Site

Database(s)

EDR ID Number
EPA ID Number

STODDARD AND SONS INC (Continued)

1010784682

MATERIAL. LACQUER THINNER IS AN EXAMPLE OF A COMMONLY USED SOLVENT WHICH WOULD BE CONSIDERED AS IGNITABLE HAZARDOUS WASTE.

Historical Generators:

Date form received by agency: 09/02/2014

Site name: STODDARD AND SONS INC

Classification: Not a generator, verified

. Waste code: D001

. Waste name: IGNITABLE HAZARDOUS WASTES ARE THOSE WASTES WHICH HAVE A FLASHPOINT OF LESS THAN 140 DEGREES FAHRENHEIT AS DETERMINED BY A PENSKEY-MARTENS CLOSED CUP FLASH POINT TESTER. ANOTHER METHOD OF DETERMINING THE FLASH POINT OF A WASTE IS TO REVIEW THE MATERIAL SAFETY DATA SHEET, WHICH CAN BE OBTAINED FROM THE MANUFACTURER OR DISTRIBUTOR OF THE MATERIAL. LACQUER THINNER IS AN EXAMPLE OF A COMMONLY USED SOLVENT WHICH WOULD BE CONSIDERED AS IGNITABLE HAZARDOUS WASTE.

Date form received by agency: 08/19/2014

Site name: STODDARD AND SONS INC

Classification: Not a generator, verified

. Waste code: D001

. Waste name: IGNITABLE HAZARDOUS WASTES ARE THOSE WASTES WHICH HAVE A FLASHPOINT OF LESS THAN 140 DEGREES FAHRENHEIT AS DETERMINED BY A PENSKEY-MARTENS CLOSED CUP FLASH POINT TESTER. ANOTHER METHOD OF DETERMINING THE FLASH POINT OF A WASTE IS TO REVIEW THE MATERIAL SAFETY DATA SHEET, WHICH CAN BE OBTAINED FROM THE MANUFACTURER OR DISTRIBUTOR OF THE MATERIAL. LACQUER THINNER IS AN EXAMPLE OF A COMMONLY USED SOLVENT WHICH WOULD BE CONSIDERED AS IGNITABLE HAZARDOUS WASTE.

Date form received by agency: 05/21/2013

Site name: STODDARD AND SONS INC

Classification: Not a generator, verified

. Waste code: D001

. Waste name: IGNITABLE HAZARDOUS WASTES ARE THOSE WASTES WHICH HAVE A FLASHPOINT OF LESS THAN 140 DEGREES FAHRENHEIT AS DETERMINED BY A PENSKEY-MARTENS CLOSED CUP FLASH POINT TESTER. ANOTHER METHOD OF DETERMINING THE FLASH POINT OF A WASTE IS TO REVIEW THE MATERIAL SAFETY DATA SHEET, WHICH CAN BE OBTAINED FROM THE MANUFACTURER OR DISTRIBUTOR OF THE MATERIAL. LACQUER THINNER IS AN EXAMPLE OF A COMMONLY USED SOLVENT WHICH WOULD BE CONSIDERED AS IGNITABLE HAZARDOUS WASTE.

Date form received by agency: 10/10/2012

Site name: STODDARD AND SONS INC

Classification: Not a generator, verified

. Waste code: D001

. Waste name: IGNITABLE HAZARDOUS WASTES ARE THOSE WASTES WHICH HAVE A FLASHPOINT OF LESS THAN 140 DEGREES FAHRENHEIT AS DETERMINED BY A PENSKEY-MARTENS CLOSED CUP FLASH POINT TESTER. ANOTHER METHOD OF DETERMINING THE FLASH POINT OF A WASTE IS TO REVIEW THE MATERIAL SAFETY DATA SHEET, WHICH CAN BE OBTAINED FROM THE MANUFACTURER OR DISTRIBUTOR OF THE MATERIAL. LACQUER THINNER IS AN EXAMPLE OF A COMMONLY USED SOLVENT WHICH WOULD BE CONSIDERED AS IGNITABLE HAZARDOUS WASTE.

Date form received by agency: 04/22/2011

Map ID
Direction
Distance
Elevation

MAP FINDINGS

Site

Database(s)

EDR ID Number
EPA ID Number

STODDARD AND SONS INC (Continued)

1010784682

Site name: STODDARD AND SONS INC
Classification: Not a generator, verified

. Waste code: D001
. Waste name: IGNITABLE HAZARDOUS WASTES ARE THOSE WASTES WHICH HAVE A FLASHPOINT OF LESS THAN 140 DEGREES FAHRENHEIT AS DETERMINED BY A PENSKEY-MARTENS CLOSED CUP FLASH POINT TESTER. ANOTHER METHOD OF DETERMINING THE FLASH POINT OF A WASTE IS TO REVIEW THE MATERIAL SAFETY DATA SHEET, WHICH CAN BE OBTAINED FROM THE MANUFACTURER OR DISTRIBUTOR OF THE MATERIAL. LACQUER THINNER IS AN EXAMPLE OF A COMMONLY USED SOLVENT WHICH WOULD BE CONSIDERED AS IGNITABLE HAZARDOUS WASTE.

Date form received by agency: 07/09/2010
Site name: STODDARD AND SONS INC
Classification: Not a generator, verified

. Waste code: D001
. Waste name: IGNITABLE HAZARDOUS WASTES ARE THOSE WASTES WHICH HAVE A FLASHPOINT OF LESS THAN 140 DEGREES FAHRENHEIT AS DETERMINED BY A PENSKEY-MARTENS CLOSED CUP FLASH POINT TESTER. ANOTHER METHOD OF DETERMINING THE FLASH POINT OF A WASTE IS TO REVIEW THE MATERIAL SAFETY DATA SHEET, WHICH CAN BE OBTAINED FROM THE MANUFACTURER OR DISTRIBUTOR OF THE MATERIAL. LACQUER THINNER IS AN EXAMPLE OF A COMMONLY USED SOLVENT WHICH WOULD BE CONSIDERED AS IGNITABLE HAZARDOUS WASTE.

Date form received by agency: 04/22/2009
Site name: STODDARD AND SONS INC
Classification: Not a generator, verified

. Waste code: D001
. Waste name: IGNITABLE HAZARDOUS WASTES ARE THOSE WASTES WHICH HAVE A FLASHPOINT OF LESS THAN 140 DEGREES FAHRENHEIT AS DETERMINED BY A PENSKEY-MARTENS CLOSED CUP FLASH POINT TESTER. ANOTHER METHOD OF DETERMINING THE FLASH POINT OF A WASTE IS TO REVIEW THE MATERIAL SAFETY DATA SHEET, WHICH CAN BE OBTAINED FROM THE MANUFACTURER OR DISTRIBUTOR OF THE MATERIAL. LACQUER THINNER IS AN EXAMPLE OF A COMMONLY USED SOLVENT WHICH WOULD BE CONSIDERED AS IGNITABLE HAZARDOUS WASTE.

Date form received by agency: 02/07/2008
Site name: STODDARD AND SONS INC
Classification: Not a generator, verified

. Waste code: D001
. Waste name: IGNITABLE HAZARDOUS WASTES ARE THOSE WASTES WHICH HAVE A FLASHPOINT OF LESS THAN 140 DEGREES FAHRENHEIT AS DETERMINED BY A PENSKEY-MARTENS CLOSED CUP FLASH POINT TESTER. ANOTHER METHOD OF DETERMINING THE FLASH POINT OF A WASTE IS TO REVIEW THE MATERIAL SAFETY DATA SHEET, WHICH CAN BE OBTAINED FROM THE MANUFACTURER OR DISTRIBUTOR OF THE MATERIAL. LACQUER THINNER IS AN EXAMPLE OF A COMMONLY USED SOLVENT WHICH WOULD BE CONSIDERED AS IGNITABLE HAZARDOUS WASTE.

Violation Status: No violations found

MAP FINDINGS

Map ID			EDR ID Number
Direction			EPA ID Number
Distance			
Elevation	Site	Database(s)	

A21		ERNS	2009897167
Target	225 MARION ST		N/A
Property	RIVER ROUGE, MI 48218		

Site 21 of 22 in cluster A

Actual: 579 ft. [Click this hyperlink](#) while viewing on your computer to access additional ERNS detail in the EDR Site Report.

Focus Map:
6

A22		ERNS	2016161335
Target	225 MARION AVE.		N/A
Property	RIVER ROUGE, MI 48218		

Site 22 of 22 in cluster A

Actual: 579 ft. [Click this hyperlink](#) while viewing on your computer to access additional ERNS detail in the EDR Site Report.

Focus Map:
6

B23	RESIDENCE	MI ASBESTOS	S120960343
Target	13 WEST CHARLOTTE STREET		N/A
Property	ECORSE, MI 48229		

Site 1 of 4 in cluster B

Actual:	ASBESTOS:		
582 ft.	Notification ID:	123907	
Focus Map:	Contractor Name:	BBEK Environmental LLC	
9	Project Number:	Not reported	
	Notification Type and Date:	Regular 03/23/2017	
	Start Date:	04/08/2017	
	End Date:	04/08/2017	
	Linear Feet:	100	
	Square Feet:	1245	

B24	RESIDENCE	MI ASBESTOS	S119789397
Target	12 WEST ALEXIS STREET		N/A
Property	ECORSE, MI 48229		

Site 2 of 4 in cluster B

Actual:	ASBESTOS:		
583 ft.	Notification ID:	119756	
Focus Map:	Contractor Name:	BBEK Environmental LLC	
9	Project Number:	Not reported	
	Notification Type and Date:	Regular 07/20/2016	
	Start Date:	08/03/2016	
	End Date:	08/03/2016	
	Linear Feet:	Not reported	

Map ID
Direction
Distance
Elevation

MAP FINDINGS

Site

Database(s)

EDR ID Number
EPA ID Number

RESIDENCE (Continued)

S119789397

Square Feet: 2202

B25
Target
Property

RESIDENCE
10 WEST ALEXIS STREET
ECORSE, MI 48229

MI ASBESTOS

S119789396
N/A

Site 3 of 4 in cluster B

Actual:
582 ft.

ASBESTOS:

Notification ID: 119755
Contractor Name: BBK Environmental LLC
Project Number: Not reported
Notification Type and Date: Regular 07/20/2016
Start Date: 08/03/2016
End Date: 08/03/2016
Linear Feet: 150
Square Feet: Not reported

Focus Map:
9

26
Target
Property

RESIDENCE
39 WEST JOSEPHINE STREET
ECORSE, MI 48229

MI ASBESTOS

S119784630
N/A

ASBESTOS:

Notification ID: 114984
Contractor Name: BBK Environmental LLC
Project Number: Not reported
Notification Type and Date: Regular 02/22/2016
Start Date: 03/08/2016
End Date: 03/08/2016
Linear Feet: 60
Square Feet: 4810

Actual:
580 ft.

Focus Map:
9

C27
Target
Property

SUNOCO INC
53 W WESTFIELD ST
ECORSE, MI 48229

RCRA NonGen / NLR
FINDS
ECHO

1000330947
MID000666776

Site 1 of 2 in cluster C

Actual:
584 ft.

RCRA NonGen / NLR:

Date form received by agency: 08/18/1980
Facility name: SUNOCO INC
Facility address: 53 W WESTFIELD ST
ECORSE, MI 48229
EPA ID: MID000666776
Contact: GIL LOVELL
Contact address: 53 W WESTFIELD ST
ECORSE, MI 48229
Contact country: US
Contact telephone: 313-358-2540
Contact email: Not reported
EPA Region: 05
Classification: Non-Generator
Description: Handler: Non-Generators do not presently generate hazardous waste

Focus Map:
9

Map ID
Direction
Distance
Elevation

MAP FINDINGS

Site

Database(s)

EDR ID Number
EPA ID Number

SUNOCO INC (Continued)

1000330947

Owner/Operator Summary:

Owner/operator name: SUNOCO SERVICE STATION
Owner/operator address: Not reported
Not reported
Owner/operator country: Not reported
Owner/operator telephone: Not reported
Owner/operator email: Not reported
Owner/operator fax: Not reported
Owner/operator extension: Not reported
Legal status: Private
Owner/Operator Type: Owner
Owner/Op start date: 01/01/1970
Owner/Op end date: Not reported

Owner/operator name: SUNOCO SERVICE STATION
Owner/operator address: Not reported
Not reported
Owner/operator country: Not reported
Owner/operator telephone: Not reported
Owner/operator email: Not reported
Owner/operator fax: Not reported
Owner/operator extension: Not reported
Legal status: Private
Owner/Operator Type: Operator
Owner/Op start date: 01/01/1970
Owner/Op end date: Not reported

Handler Activities Summary:

U.S. importer of hazardous waste: No
Mixed waste (haz. and radioactive): No
Recycler of hazardous waste: No
Transporter of hazardous waste: No
Treater, storer or disposer of HW: No
Underground injection activity: No
On-site burner exemption: No
Furnace exemption: No
Used oil fuel burner: No
Used oil processor: No
User oil refiner: No
Used oil fuel marketer to burner: No
Used oil Specification marketer: No
Used oil transfer facility: No
Used oil transporter: No

. Waste code: D001
. Waste name: IGNITABLE HAZARDOUS WASTES ARE THOSE WASTES WHICH HAVE A FLASHPOINT OF LESS THAN 140 DEGREES FAHRENHEIT AS DETERMINED BY A PENSKY-MARTENS CLOSED CUP FLASH POINT TESTER. ANOTHER METHOD OF DETERMINING THE FLASH POINT OF A WASTE IS TO REVIEW THE MATERIAL SAFETY DATA SHEET, WHICH CAN BE OBTAINED FROM THE MANUFACTURER OR DISTRIBUTOR OF THE MATERIAL. LACQUER THINNER IS AN EXAMPLE OF A COMMONLY USED SOLVENT WHICH WOULD BE CONSIDERED AS IGNITABLE HAZARDOUS WASTE.

Violation Status: No violations found

FINDS:

Map ID
 Direction
 Distance
 Elevation

MAP FINDINGS

Site

Database(s)

EDR ID Number
 EPA ID Number

SUNOCO INC (Continued)

1000330947

Registry ID: 110003573133

Environmental Interest/Information System

RCRAInfo is a national information system that supports the Resource Conservation and Recovery Act (RCRA) program through the tracking of events and activities related to facilities that generate, transport, and treat, store, or dispose of hazardous waste. RCRAInfo allows RCRA program staff to track the notification, permit, compliance, and corrective action activities required under RCRA.

[Click this hyperlink](#) while viewing on your computer to access additional FINDS: detail in the EDR Site Report.

ECHO:

Envid: 1000330947
 Registry ID: 110003573133
 DFR URL: <http://echo.epa.gov/detailed-facility-report?fid=110003573133>

C28
 Target
 Property

SUNOCO INC
53 W WESTFIELD ST
ECORSE, MI 48229

MI WDS S111932932
N/A

Site 2 of 2 in cluster C

Actual:
584 ft.

WDS:
 Site Id: MID000666776
 WMD Id: 392071
 Site Specific Name: SUNOCO SERVICE STATION
 Mailing Address: 53 W WESTFIELD ST
 Mailing City/State/Zip: 48229
 Mailing County: WAYNE

Focus Map:
9

D29
 Target
 Property

PAK RITE INDUSTRIES INC
4270 HIGH ST
ECORSE, MI 48229

RCRA-SQG 1000451720
FINDS MID985583095
ECHO

Site 1 of 2 in cluster D

Actual:
584 ft.

RCRA-SQG:
 Date form received by agency: 06/20/2012
 Facility name: PAK RITE INDUSTRIES INC
 Facility address: 4270 HIGH ST
 ECORSE, MI 48229
 EPA ID: MID985583095
 Contact: CHARLES D LEFLER
 Contact address: Not reported
 Not reported
 Contact country: US
 Contact telephone: 313-388-6400
 Contact email: CLEFLER@PAKRITE.COM
 EPA Region: 05
 Classification: Small Small Quantity Generator
 Description: Handler: generates more than 100 and less than 1000 kg of hazardous waste during any calendar month and accumulates less than 6000 kg of hazardous waste at any time; or generates 100 kg or less of hazardous

Focus Map:
9

Map ID
Direction
Distance
Elevation

MAP FINDINGS

Site

Database(s)

EDR ID Number
EPA ID Number

PAK RITE INDUSTRIES INC (Continued)

1000451720

waste during any calendar month, and accumulates more than 1000 kg of hazardous waste at any time

Owner/Operator Summary:

Owner/operator name: CHARLES D LEFLER
Owner/operator address: Not reported
Not reported
Owner/operator country: Not reported
Owner/operator telephone: Not reported
Owner/operator email: Not reported
Owner/operator fax: Not reported
Owner/operator extension: Not reported
Legal status: Private
Owner/Operator Type: Operator
Owner/Op start date: 04/21/2009
Owner/Op end date: Not reported

Owner/operator name: JAMES LEFLER
Owner/operator address: Not reported
Not reported
Owner/operator country: Not reported
Owner/operator telephone: Not reported
Owner/operator email: Not reported
Owner/operator fax: Not reported
Owner/operator extension: Not reported
Legal status: Private
Owner/Operator Type: Operator
Owner/Op start date: 12/24/1974
Owner/Op end date: Not reported

Owner/operator name: JAMES LEFLER
Owner/operator address: Not reported
Not reported
Owner/operator country: Not reported
Owner/operator telephone: Not reported
Owner/operator email: Not reported
Owner/operator fax: Not reported
Owner/operator extension: Not reported
Legal status: Private
Owner/Operator Type: Owner
Owner/Op start date: 12/24/1974
Owner/Op end date: Not reported

Handler Activities Summary:

U.S. importer of hazardous waste: No
Mixed waste (haz. and radioactive): No
Recycler of hazardous waste: No
Transporter of hazardous waste: No
Treater, storer or disposer of HW: No
Underground injection activity: No
On-site burner exemption: No
Furnace exemption: No
Used oil fuel burner: No
Used oil processor: No
Used oil refiner: No
Used oil fuel marketer to burner: No

Map ID
Direction
Distance
Elevation

MAP FINDINGS

Site

Database(s)

EDR ID Number
EPA ID Number

PAK RITE INDUSTRIES INC (Continued)

1000451720

Used oil Specification marketer: No
Used oil transfer facility: No
Used oil transporter: No

. Waste code: D001
. Waste name: IGNITABLE HAZARDOUS WASTES ARE THOSE WASTES WHICH HAVE A FLASHPOINT OF LESS THAN 140 DEGREES FAHRENHEIT AS DETERMINED BY A PENSKY-MARTENS CLOSED CUP FLASH POINT TESTER. ANOTHER METHOD OF DETERMINING THE FLASH POINT OF A WASTE IS TO REVIEW THE MATERIAL SAFETY DATA SHEET, WHICH CAN BE OBTAINED FROM THE MANUFACTURER OR DISTRIBUTOR OF THE MATERIAL. LACQUER THINNER IS AN EXAMPLE OF A COMMONLY USED SOLVENT WHICH WOULD BE CONSIDERED AS IGNITABLE HAZARDOUS WASTE.

Historical Generators:

Date form received by agency: 03/17/2010
Site name: PAK RITE INDUSTRIES INC
Classification: Small Quantity Generator

. Waste code: D001
. Waste name: IGNITABLE HAZARDOUS WASTES ARE THOSE WASTES WHICH HAVE A FLASHPOINT OF LESS THAN 140 DEGREES FAHRENHEIT AS DETERMINED BY A PENSKY-MARTENS CLOSED CUP FLASH POINT TESTER. ANOTHER METHOD OF DETERMINING THE FLASH POINT OF A WASTE IS TO REVIEW THE MATERIAL SAFETY DATA SHEET, WHICH CAN BE OBTAINED FROM THE MANUFACTURER OR DISTRIBUTOR OF THE MATERIAL. LACQUER THINNER IS AN EXAMPLE OF A COMMONLY USED SOLVENT WHICH WOULD BE CONSIDERED AS IGNITABLE HAZARDOUS WASTE.

Date form received by agency: 04/21/2009
Site name: PAK RITE INDUSTRIES INC
Classification: Small Quantity Generator

. Waste code: D001
. Waste name: IGNITABLE HAZARDOUS WASTES ARE THOSE WASTES WHICH HAVE A FLASHPOINT OF LESS THAN 140 DEGREES FAHRENHEIT AS DETERMINED BY A PENSKY-MARTENS CLOSED CUP FLASH POINT TESTER. ANOTHER METHOD OF DETERMINING THE FLASH POINT OF A WASTE IS TO REVIEW THE MATERIAL SAFETY DATA SHEET, WHICH CAN BE OBTAINED FROM THE MANUFACTURER OR DISTRIBUTOR OF THE MATERIAL. LACQUER THINNER IS AN EXAMPLE OF A COMMONLY USED SOLVENT WHICH WOULD BE CONSIDERED AS IGNITABLE HAZARDOUS WASTE.

Date form received by agency: 07/16/1990
Site name: PAK RITE INDUSTRIES INC
Classification: Small Quantity Generator

. Waste code: D001
. Waste name: IGNITABLE HAZARDOUS WASTES ARE THOSE WASTES WHICH HAVE A FLASHPOINT OF LESS THAN 140 DEGREES FAHRENHEIT AS DETERMINED BY A PENSKY-MARTENS CLOSED CUP FLASH POINT TESTER. ANOTHER METHOD OF DETERMINING THE FLASH POINT OF A WASTE IS TO REVIEW THE MATERIAL SAFETY DATA SHEET, WHICH CAN BE OBTAINED FROM THE MANUFACTURER OR DISTRIBUTOR OF THE MATERIAL. LACQUER THINNER IS AN EXAMPLE OF A COMMONLY USED SOLVENT WHICH WOULD BE CONSIDERED AS IGNITABLE HAZARDOUS WASTE.

Violation Status: No violations found

FINDS:

Map ID
 Direction
 Distance
 Elevation

MAP FINDINGS

Site

Database(s)

EDR ID Number
 EPA ID Number

PAK RITE INDUSTRIES INC (Continued)

1000451720

Registry ID: 110003642719

Environmental Interest/Information System

RCRAInfo is a national information system that supports the Resource Conservation and Recovery Act (RCRA) program through the tracking of events and activities related to facilities that generate, transport, and treat, store, or dispose of hazardous waste. RCRAInfo allows RCRA program staff to track the notification, permit, compliance, and corrective action activities required under RCRA.

[Click this hyperlink](#) while viewing on your computer to access additional FINDS: detail in the EDR Site Report.

ECHO:

Envid: 1000451720
 Registry ID: 110003642719
 DFR URL: <http://echo.epa.gov/detailed-facility-report?fid=110003642719>

D30 **PAK RITE INDUSTRIES INC**
Target **4270 HIGH ST**
Property **ECORSE, MI 48229**

MI WDS **S111137044**
N/A

Site 2 of 2 in cluster D

Actual: WDS:
584 ft. Site Id: MID985583095
Focus Map: WMD Id: 403151
9 Site Specific Name: PAK RITE INDUSTRIES INC
 Mailing Address: 4270 HIGH ST
 Mailing City/State/Zip: 48229
 Mailing County: WAYNE

E31 **SAFEMART TRANSPORT INC**
Target **4355 2ND ST**
Property **ECORSE, MI 48229**

FINDS **1016072937**
ECHO **N/A**

Site 1 of 8 in cluster E

Actual: FINDS:
584 ft.
Focus Map: Registry ID: 110017876547
9

Environmental Interest/Information System

RCRAInfo is a national information system that supports the Resource Conservation and Recovery Act (RCRA) program through the tracking of events and activities related to facilities that generate, transport, and treat, store, or dispose of hazardous waste. RCRAInfo allows RCRA program staff to track the notification, permit, compliance, and corrective action activities required under RCRA.

[Click this hyperlink](#) while viewing on your computer to access additional FINDS: detail in the EDR Site Report.

Map ID
Direction
Distance
Elevation

MAP FINDINGS

Site

Database(s)

EDR ID Number
EPA ID Number

SAFeway TRANSPORT INC (Continued)

1016072937

ECHO:

Envid: 1016072937
Registry ID: 110017876547
DFR URL: <http://echo.epa.gov/detailed-facility-report?fid=110017876547>

E32 SAFeway TRANSPORT INC
Target 4355 2ND ST
Property ECORSE, MI 48229

MI WDS S110483438
N/A

Site 2 of 8 in cluster E

Actual:
584 ft.

Focus Map:
9

WDS:
Site Id: MIR000016949
WMD Id: 410910
Site Specific Name: COLEMAN CHEMICAL INC
Mailing Address: 4355 2ND ST
Mailing City/State/Zip: 48229
Mailing County: WAYNE

Site Id: MIK133339788
WMD Id: 477433
Site Specific Name: SAFeway TRANSPORT
Mailing Address: PO BOX 1268
Mailing City/State/Zip: 48146
Mailing County: WAYNE

Site Id: MIK595422338
WMD Id: 477434
Site Specific Name: DEARBORN ENVIRONMENTAL SVCS INC
Mailing Address: PO BOX 1068
Mailing City/State/Zip: 48146
Mailing County: WAYNE

Site Id: Not reported
WMD Id: 465553
Site Specific Name: APPLIED INDUSTRIES INC
Mailing Address: 4355 2ND ST
Mailing City/State/Zip: 48229
Mailing County: WAYNE

E33 COLEMAN CHEMICAL INC
Target 4355 2ND ST
Property ECORSE, MI 48229

RCRA NonGen / NLR 1001117662
FINDS MIR000016949
ECHO

Site 3 of 8 in cluster E

Actual:
584 ft.

Focus Map:
9

RCRA NonGen / NLR:
Date form received by agency: 12/31/2001
Facility name: COLEMAN CHEMICAL INC
Facility address: 4355 2ND ST
ECORSE, MI 48229
EPA ID: MIR000016949
Contact: CHUCK SALTER
Contact address: 4355 2ND ST
ECORSE, MI 48229
Contact country: US

Map ID
Direction
Distance
Elevation

MAP FINDINGS

Site

Database(s)

EDR ID Number
EPA ID Number

COLEMAN CHEMICAL INC (Continued)

1001117662

Contact telephone: 000-000-0000
Contact email: Not reported
EPA Region: 05
Land type: Other land type
Classification: Non-Generator
Description: Handler: Non-Generators do not presently generate hazardous waste

Owner/Operator Summary:

Owner/operator name: NO ACTIVE O/OP AS NOT GENERATING WASTE
Owner/operator address: Not reported
Not reported
Owner/operator country: Not reported
Owner/operator telephone: Not reported
Owner/operator email: Not reported
Owner/operator fax: Not reported
Owner/operator extension: Not reported
Legal status: Private
Owner/Operator Type: Operator
Owner/Op start date: 01/01/2002
Owner/Op end date: Not reported

Owner/operator name: NO ACTIVE O/OP AS NOT GENERATING WASTE
Owner/operator address: Not reported
Not reported
Owner/operator country: Not reported
Owner/operator telephone: Not reported
Owner/operator email: Not reported
Owner/operator fax: Not reported
Owner/operator extension: Not reported
Legal status: Private
Owner/Operator Type: Owner
Owner/Op start date: 01/01/2002
Owner/Op end date: Not reported

Handler Activities Summary:

U.S. importer of hazardous waste: No
Mixed waste (haz. and radioactive): No
Recycler of hazardous waste: No
Transporter of hazardous waste: No
Treater, storer or disposer of HW: No
Underground injection activity: No
On-site burner exemption: No
Furnace exemption: No
Used oil fuel burner: No
Used oil processor: No
User oil refiner: No
Used oil fuel marketer to burner: No
Used oil Specification marketer: No
Used oil transfer facility: No
Used oil transporter: No

. Waste code: D001

. Waste name: IGNITABLE HAZARDOUS WASTES ARE THOSE WASTES WHICH HAVE A FLASHPOINT OF LESS THAN 140 DEGREES FAHRENHEIT AS DETERMINED BY A PENSKEY-MARTENS CLOSED CUP FLASH POINT TESTER. ANOTHER METHOD OF DETERMINING THE FLASH POINT OF A WASTE IS TO REVIEW THE MATERIAL SAFETY DATA SHEET,

Map ID
Direction
Distance
Elevation

MAP FINDINGS

Site

Database(s)

EDR ID Number
EPA ID Number

COLEMAN CHEMICAL INC (Continued)

1001117662

WHICH CAN BE OBTAINED FROM THE MANUFACTURER OR DISTRIBUTOR OF THE MATERIAL. LACQUER THINNER IS AN EXAMPLE OF A COMMONLY USED SOLVENT WHICH WOULD BE CONSIDERED AS IGNITABLE HAZARDOUS WASTE.

Historical Generators:

Date form received by agency: 04/10/2001

Site name: COLEMAN CHEMICAL INC

Classification: Small Quantity Generator

. Waste code: D001

. Waste name: IGNITABLE HAZARDOUS WASTES ARE THOSE WASTES WHICH HAVE A FLASHPOINT OF LESS THAN 140 DEGREES FAHRENHEIT AS DETERMINED BY A PENSKEY-MARTENS CLOSED CUP FLASH POINT TESTER. ANOTHER METHOD OF DETERMINING THE FLASH POINT OF A WASTE IS TO REVIEW THE MATERIAL SAFETY DATA SHEET, WHICH CAN BE OBTAINED FROM THE MANUFACTURER OR DISTRIBUTOR OF THE MATERIAL. LACQUER THINNER IS AN EXAMPLE OF A COMMONLY USED SOLVENT WHICH WOULD BE CONSIDERED AS IGNITABLE HAZARDOUS WASTE.

Date form received by agency: 01/06/1997

Site name: COLEMAN CHEMICAL INC

Classification: Small Quantity Generator

. Waste code: D001

. Waste name: IGNITABLE HAZARDOUS WASTES ARE THOSE WASTES WHICH HAVE A FLASHPOINT OF LESS THAN 140 DEGREES FAHRENHEIT AS DETERMINED BY A PENSKEY-MARTENS CLOSED CUP FLASH POINT TESTER. ANOTHER METHOD OF DETERMINING THE FLASH POINT OF A WASTE IS TO REVIEW THE MATERIAL SAFETY DATA SHEET, WHICH CAN BE OBTAINED FROM THE MANUFACTURER OR DISTRIBUTOR OF THE MATERIAL. LACQUER THINNER IS AN EXAMPLE OF A COMMONLY USED SOLVENT WHICH WOULD BE CONSIDERED AS IGNITABLE HAZARDOUS WASTE.

Date form received by agency: 08/02/1996

Site name: COLEMAN CHEMICAL INC

Classification: Small Quantity Generator

. Waste code: D001

. Waste name: IGNITABLE HAZARDOUS WASTES ARE THOSE WASTES WHICH HAVE A FLASHPOINT OF LESS THAN 140 DEGREES FAHRENHEIT AS DETERMINED BY A PENSKEY-MARTENS CLOSED CUP FLASH POINT TESTER. ANOTHER METHOD OF DETERMINING THE FLASH POINT OF A WASTE IS TO REVIEW THE MATERIAL SAFETY DATA SHEET, WHICH CAN BE OBTAINED FROM THE MANUFACTURER OR DISTRIBUTOR OF THE MATERIAL. LACQUER THINNER IS AN EXAMPLE OF A COMMONLY USED SOLVENT WHICH WOULD BE CONSIDERED AS IGNITABLE HAZARDOUS WASTE.

Facility Has Received Notices of Violations:

Regulation violated: Not reported

Area of violation: Used Oil - Generators

Date violation determined: 11/19/1997

Date achieved compliance: 11/24/1997

Violation lead agency: State

Enforcement action: WRITTEN INFORMAL

Enforcement action date: 11/19/1997

Enf. disposition status: Not reported

Enf. disp. status date: Not reported

Enforcement lead agency: State

Proposed penalty amount: Not reported

Map ID
Direction
Distance
Elevation

MAP FINDINGS

Site

Database(s)

EDR ID Number
EPA ID Number

COLEMAN CHEMICAL INC (Continued)

1001117662

Final penalty amount: Not reported
Paid penalty amount: Not reported

Evaluation Action Summary:

Evaluation date: 11/07/1997
Evaluation: COMPLIANCE EVALUATION INSPECTION ON-SITE
Area of violation: Used Oil - Generators
Date achieved compliance: 11/24/1997
Evaluation lead agency: State

Evaluation date: 12/10/1996
Evaluation: COMPLIANCE EVALUATION INSPECTION ON-SITE
Area of violation: Not reported
Date achieved compliance: Not reported
Evaluation lead agency: State

FINDS:

Registry ID: 110003697018

Environmental Interest/Information System

RCRAInfo is a national information system that supports the Resource Conservation and Recovery Act (RCRA) program through the tracking of events and activities related to facilities that generate, transport, and treat, store, or dispose of hazardous waste. RCRAInfo allows RCRA program staff to track the notification, permit, compliance, and corrective action activities required under RCRA.

[Click this hyperlink](#) while viewing on your computer to access additional FINDS: detail in the EDR Site Report.

ECHO:

Envid: 1001117662
Registry ID: 110003697018
DFR URL: <http://echo.epa.gov/detailed-facility-report?fid=110003697018>

E34 SAFEWAY TRANSPORT INC
Target 4355 2ND ST
Property ECORSE, MI 48229

RCRA NonGen / NLR 1007370839
MIK133339788

Site 4 of 8 in cluster E

Actual: RCRA NonGen / NLR:
584 ft. Date form received by agency: 05/10/2005
Focus Map: Facility name: SAFEWAY TRANSPORT INC
9 Facility address: 4355 2ND ST
ECORSE, MI 48229
EPA ID: MIK133339788
Mailing address: PO BOX 1268
LINCOLN PARK, MI 48146
Contact: KEN TARTER
Contact address: 4355 2ND ST
ECORSE, MI 48229
Contact country: US
Contact telephone: 313-386-1210
Contact email: Not reported

Map ID
Direction
Distance
Elevation

MAP FINDINGS

Site

Database(s)

EDR ID Number
EPA ID Number

SAFeway TRANSPORT INC (Continued)

1007370839

EPA Region: 05
Land type: Private
Classification: Non-Generator
Description: Handler: Non-Generators do not presently generate hazardous waste

Owner/Operator Summary:

Owner/operator name: KENNETH TARTER
Owner/operator address: Not reported
Not reported
Owner/operator country: Not reported
Owner/operator telephone: Not reported
Owner/operator email: Not reported
Owner/operator fax: Not reported
Owner/operator extension: Not reported
Legal status: Private
Owner/Operator Type: Owner
Owner/Op start date: 07/17/1987
Owner/Op end date: Not reported

Owner/operator name: KENNETH TARTER
Owner/operator address: Not reported
Not reported
Owner/operator country: Not reported
Owner/operator telephone: Not reported
Owner/operator email: Not reported
Owner/operator fax: Not reported
Owner/operator extension: Not reported
Legal status: Private
Owner/Operator Type: Operator
Owner/Op start date: 07/17/1987
Owner/Op end date: Not reported

Handler Activities Summary:

U.S. importer of hazardous waste: No
Mixed waste (haz. and radioactive): No
Recycler of hazardous waste: No
Transporter of hazardous waste: No
Treater, storer or disposer of HW: No
Underground injection activity: No
On-site burner exemption: No
Furnace exemption: No
Used oil fuel burner: No
Used oil processor: No
User oil refiner: No
Used oil fuel marketer to burner: No
Used oil Specification marketer: No
Used oil transfer facility: No
Used oil transporter: Yes

. Waste code: D001
. Waste name: IGNITABLE HAZARDOUS WASTES ARE THOSE WASTES WHICH HAVE A FLASHPOINT OF LESS THAN 140 DEGREES FAHRENHEIT AS DETERMINED BY A PENSKY-MARTENS CLOSED CUP FLASH POINT TESTER. ANOTHER METHOD OF DETERMINING THE FLASH POINT OF A WASTE IS TO REVIEW THE MATERIAL SAFETY DATA SHEET, WHICH CAN BE OBTAINED FROM THE MANUFACTURER OR DISTRIBUTOR OF THE MATERIAL. LACQUER THINNER IS AN EXAMPLE OF A COMMONLY USED SOLVENT

Map ID
Direction
Distance
Elevation

MAP FINDINGS

Site

Database(s)

EDR ID Number
EPA ID Number

SAFeway TRANSPORT INC (Continued)

1007370839

WHICH WOULD BE CONSIDERED AS IGNITABLE HAZARDOUS WASTE.

Historical Generators:

Date form received by agency: 05/17/2004
Site name: SAFEWAY TRANSPORT INC
Classification: Not a generator, verified

. Waste code: D001
. Waste name: IGNITABLE HAZARDOUS WASTES ARE THOSE WASTES WHICH HAVE A FLASHPOINT OF LESS THAN 140 DEGREES FAHRENHEIT AS DETERMINED BY A PENSKY-MARTENS CLOSED CUP FLASH POINT TESTER. ANOTHER METHOD OF DETERMINING THE FLASH POINT OF A WASTE IS TO REVIEW THE MATERIAL SAFETY DATA SHEET, WHICH CAN BE OBTAINED FROM THE MANUFACTURER OR DISTRIBUTOR OF THE MATERIAL. LACQUER THINNER IS AN EXAMPLE OF A COMMONLY USED SOLVENT WHICH WOULD BE CONSIDERED AS IGNITABLE HAZARDOUS WASTE.

Facility Has Received Notices of Violations:

Regulation violated: Not reported
Area of violation: State Statute or Regulation
Date violation determined: 05/14/2008
Date achieved compliance: 06/26/2008
Violation lead agency: State
Enforcement action: WRITTEN INFORMAL
Enforcement action date: 05/29/2008
Enf. disposition status: Not reported
Enf. disp. status date: Not reported
Enforcement lead agency: State
Proposed penalty amount: Not reported
Final penalty amount: Not reported
Paid penalty amount: Not reported

Regulation violated: Not reported
Area of violation: Used Oil - Generators
Date violation determined: 05/14/2008
Date achieved compliance: 06/26/2008
Violation lead agency: State
Enforcement action: WRITTEN INFORMAL
Enforcement action date: 05/29/2008
Enf. disposition status: Not reported
Enf. disp. status date: Not reported
Enforcement lead agency: State
Proposed penalty amount: Not reported
Final penalty amount: Not reported
Paid penalty amount: Not reported

Regulation violated: Not reported
Area of violation: Used Oil - Generators
Date violation determined: 04/19/2005
Date achieved compliance: 04/19/2005
Violation lead agency: State
Enforcement action: WRITTEN INFORMAL
Enforcement action date: 05/03/2005
Enf. disposition status: Not reported
Enf. disp. status date: Not reported
Enforcement lead agency: State
Proposed penalty amount: Not reported

Map ID
Direction
Distance
Elevation

MAP FINDINGS

Site

Database(s)

EDR ID Number
EPA ID Number

SAFeway TRANSPORT INC (Continued)

1007370839

Final penalty amount: Not reported
Paid penalty amount: Not reported

Regulation violated: Not reported
Area of violation: State Statute or Regulation
Date violation determined: 04/19/2005
Date achieved compliance: 05/23/2005
Violation lead agency: State
Enforcement action: WRITTEN INFORMAL
Enforcement action date: 05/03/2005
Enf. disposition status: Not reported
Enf. disp. status date: Not reported
Enforcement lead agency: State
Proposed penalty amount: Not reported
Final penalty amount: Not reported
Paid penalty amount: Not reported

Regulation violated: Not reported
Area of violation: Transporters - General
Date violation determined: 09/29/2004
Date achieved compliance: 12/17/2004
Violation lead agency: State
Enforcement action: WRITTEN INFORMAL
Enforcement action date: 10/13/2004
Enf. disposition status: Not reported
Enf. disp. status date: Not reported
Enforcement lead agency: State
Proposed penalty amount: Not reported
Final penalty amount: Not reported
Paid penalty amount: Not reported

Evaluation Action Summary:

Evaluation date: 05/14/2008
Evaluation: COMPLIANCE EVALUATION INSPECTION ON-SITE
Area of violation: State Statute or Regulation
Date achieved compliance: 06/26/2008
Evaluation lead agency: State

Evaluation date: 05/14/2008
Evaluation: COMPLIANCE EVALUATION INSPECTION ON-SITE
Area of violation: Used Oil - Generators
Date achieved compliance: 06/26/2008
Evaluation lead agency: State

Evaluation date: 04/19/2005
Evaluation: COMPLIANCE EVALUATION INSPECTION ON-SITE
Area of violation: State Statute or Regulation
Date achieved compliance: 05/23/2005
Evaluation lead agency: State

Evaluation date: 04/19/2005
Evaluation: COMPLIANCE EVALUATION INSPECTION ON-SITE
Area of violation: Used Oil - Generators
Date achieved compliance: 04/19/2005
Evaluation lead agency: State

Evaluation date: 09/29/2004

Map ID
 Direction
 Distance
 Elevation

MAP FINDINGS

Site

Database(s)

EDR ID Number
 EPA ID Number

SAFeway TRANSPORT INC (Continued)

1007370839

Evaluation: NON-FINANCIAL RECORD REVIEW
 Area of violation: Transporters - General
 Date achieved compliance: 12/17/2004
 Evaluation lead agency: State

E35 DEARBORN ENVIRONMENTAL SVCS INC
Target 4355 2ND ST
Property ECORSE, MI 48229

FINDS 1007451139
ECHO N/A

Site 5 of 8 in cluster E

Actual: FINDS:
584 ft.

Focus Map: Registry ID: 110017871114
9

Environmental Interest/Information System

RCRAInfo is a national information system that supports the Resource Conservation and Recovery Act (RCRA) program through the tracking of events and activities related to facilities that generate, transport, and treat, store, or dispose of hazardous waste. RCRAInfo allows RCRA program staff to track the notification, permit, compliance, and corrective action activities required under RCRA.

[Click this hyperlink](#) while viewing on your computer to access additional FINDS: detail in the EDR Site Report.

ECHO:

Envid: 1007451139
 Registry ID: 110017871114
 DFR URL: <http://echo.epa.gov/detailed-facility-report?fid=110017871114>

E36 DEARBORN ENVIRONMENTAL SVCS INC
Target 4355 2ND ST
Property ECORSE, MI 48229

RCRA NonGen / NLR 1007370983
MIK595422338

Site 6 of 8 in cluster E

Actual: RCRA NonGen / NLR:
584 ft.

Focus Map: Date form received by agency: 05/18/2004
9 Facility name: DEARBORN ENVIRONMENTAL SVCS INC
 Facility address: 4355 2ND ST

ECORSE, MI 48229
 EPA ID: MIK595422338
 Mailing address: PO BOX 1068
 LINCOLN PARK, MI 48146

Contact: JANET GOLEMBIEWSKI
 Contact address: 4355 2ND ST
 ECORSE, MI 48229

Contact country: US
 Contact telephone: 313-386-1210
 Contact email: Not reported

EPA Region: 05
 Land type: Private
 Classification: Non-Generator
 Description: Handler: Non-Generators do not presently generate hazardous waste

Map ID
Direction
Distance
Elevation

MAP FINDINGS

Site

Database(s)

EDR ID Number
EPA ID Number

DEARBORN ENVIRONMENTAL SVCS INC (Continued)

1007370983

Owner/Operator Summary:

Owner/operator name: KEN TARTER
Owner/operator address: Not reported
Not reported
Owner/operator country: Not reported
Owner/operator telephone: Not reported
Owner/operator email: Not reported
Owner/operator fax: Not reported
Owner/operator extension: Not reported
Legal status: Private
Owner/Operator Type: Owner
Owner/Op start date: 02/10/1993
Owner/Op end date: Not reported

Owner/operator name: JANET A. GOLEMBIEWSKI
Owner/operator address: Not reported
Not reported
Owner/operator country: Not reported
Owner/operator telephone: Not reported
Owner/operator email: Not reported
Owner/operator fax: Not reported
Owner/operator extension: Not reported
Legal status: Private
Owner/Operator Type: Owner
Owner/Op start date: 02/10/1993
Owner/Op end date: Not reported

Owner/operator name: JANET A. GOLEMBIEWSKI
Owner/operator address: Not reported
Not reported
Owner/operator country: Not reported
Owner/operator telephone: Not reported
Owner/operator email: Not reported
Owner/operator fax: Not reported
Owner/operator extension: Not reported
Legal status: Private
Owner/Operator Type: Operator
Owner/Op start date: 02/10/1993
Owner/Op end date: Not reported

Handler Activities Summary:

U.S. importer of hazardous waste: No
Mixed waste (haz. and radioactive): No
Recycler of hazardous waste: No
Transporter of hazardous waste: Yes
Treater, storer or disposer of HW: No
Underground injection activity: No
On-site burner exemption: No
Furnace exemption: No
Used oil fuel burner: No
Used oil processor: No
User oil refiner: No
Used oil fuel marketer to burner: No
Used oil Specification marketer: No
Used oil transfer facility: No
Used oil transporter: Yes

Map ID
Direction
Distance
Elevation

MAP FINDINGS

Site

Database(s)

EDR ID Number
EPA ID Number

DEARBORN ENVIRONMENTAL SVCS INC (Continued)

1007370983

. Waste code: D001
. Waste name: IGNITABLE HAZARDOUS WASTES ARE THOSE WASTES WHICH HAVE A FLASHPOINT OF LESS THAN 140 DEGREES FAHRENHEIT AS DETERMINED BY A PENSKEY-MARTENS CLOSED CUP FLASH POINT TESTER. ANOTHER METHOD OF DETERMINING THE FLASH POINT OF A WASTE IS TO REVIEW THE MATERIAL SAFETY DATA SHEET, WHICH CAN BE OBTAINED FROM THE MANUFACTURER OR DISTRIBUTOR OF THE MATERIAL. LACQUER THINNER IS AN EXAMPLE OF A COMMONLY USED SOLVENT WHICH WOULD BE CONSIDERED AS IGNITABLE HAZARDOUS WASTE.

Facility Has Received Notices of Violations:

Regulation violated: Not reported
Area of violation: State Statute or Regulation
Date violation determined: 04/19/2005
Date achieved compliance: 05/23/2005
Violation lead agency: State
Enforcement action: WRITTEN INFORMAL
Enforcement action date: 05/03/2005
Enf. disposition status: Not reported
Enf. disp. status date: Not reported
Enforcement lead agency: State
Proposed penalty amount: Not reported
Final penalty amount: Not reported
Paid penalty amount: Not reported

Regulation violated: Not reported
Area of violation: Used Oil - Generators
Date violation determined: 04/19/2005
Date achieved compliance: 04/19/2005
Violation lead agency: State
Enforcement action: WRITTEN INFORMAL
Enforcement action date: 05/03/2005
Enf. disposition status: Not reported
Enf. disp. status date: Not reported
Enforcement lead agency: State
Proposed penalty amount: Not reported
Final penalty amount: Not reported
Paid penalty amount: Not reported

Evaluation Action Summary:

Evaluation date: 05/14/2008
Evaluation: COMPLIANCE EVALUATION INSPECTION ON-SITE
Area of violation: Not reported
Date achieved compliance: Not reported
Evaluation lead agency: State

Evaluation date: 04/19/2005
Evaluation: COMPLIANCE EVALUATION INSPECTION ON-SITE
Area of violation: Used Oil - Generators
Date achieved compliance: 04/19/2005
Evaluation lead agency: State

Evaluation date: 04/19/2005
Evaluation: COMPLIANCE EVALUATION INSPECTION ON-SITE
Area of violation: State Statute or Regulation
Date achieved compliance: 05/23/2005
Evaluation lead agency: State

Map ID
 Direction
 Distance
 Elevation

MAP FINDINGS

Site

Database(s)

EDR ID Number
 EPA ID Number

GREAT LAKES STEEL MICHIGAN STE (Continued)

1004533346

information is maintained in ICIS by EPA in the Regional offices and it Headquarters. A future release of ICIS will replace the Permit Compliance System (PCS) which supports the NPDES and will integrate that information with Federal actions already in the system. ICIS also has the capability to track other activities occurring in the Region that support Compliance and Enforcement programs. These include; Incident Tracking, Compliance Assistance, and Compliance Monitoring.

[Click this hyperlink](#) while viewing on your computer to access additional FINDS: detail in the EDR Site Report.

ECHO:

Envid: 1004533346
 Registry ID: 110010689969
 DFR URL: <http://echo.epa.gov/detailed-facility-report?fid=110010689969>

39	RESIDENCE	MI ASBESTOS	S119785825
Target	604 EMMONS BOULEVARD		N/A
Property	WYANDOTTE, MI 48192		

ASBESTOS:

Actual:	Notification ID:	116179
579 ft.	Contractor Name:	Global Green Service Group, LLC
	Project Number:	16134
Focus Map:	Notification Type and Date:	Regular 04/07/2016
12	Start Date:	04/18/2016
	End Date:	04/18/2016
	Linear Feet:	170
	Square Feet:	Not reported

F40	LANG HAROLD SERVICE INC	EDR Hist Auto	1020152839
NW	3896 W JEFFERSON AVE		N/A
< 1/8	DETROIT, MI 48229		
0.012 mi.			
62 ft.	Site 1 of 2 in cluster F		

Actual: EDR Hist Auto
581 ft.

Focus Map:	9	Year: Name: 1971 LANG HAROLD SERVICE INC 1972 LANG HAROLD SERVICE INC 1973 LANG HAROLD SERVICE INC 1974 LANG HAROLD SERVICE INC 1975 LANG HAROLD SERVICE INC 1976 LANG HAROLD SERVICE INC 1977 LANG HAROLD SERVICE INC 1978 LANG HAROLD SERVICE INC	Type: Gasoline Service Stations General Automotive Repair Shops General Automotive Repair Shops General Automotive Repair Shops General Automotive Repair Shops General Automotive Repair Shops General Automotive Repair Shops General Automotive Repair Shops
-------------------	----------	---	---

Map ID
Direction
Distance
Elevation

MAP FINDINGS

Site

Database(s)

EDR ID Number
EPA ID Number

F41
NW
< 1/8
0.012 mi.
64 ft.

LANG HAROLD SERVICE INC
3900 W JEFFERSON AVE
ECORSE, MI 48229

RCRA NonGen / NLR
FINDS
ECHO

1000231864
MID115129819

Site 2 of 2 in cluster F

Actual:
581 ft.

RCRA NonGen / NLR:

Date form received by agency: 04/15/1999

Focus Map:
9

Facility name: LANG HAROLD SERVICE INC

Facility address: 3900 W JEFFERSON AVE

ECORSE, MI 48229

EPA ID: MID115129819

Contact: HAROLD LANG

Contact address: 3900 W JEFFERSON AVE

ECORSE, MI 48229

Contact country: US

Contact telephone: 313-383-3480

Contact email: Not reported

EPA Region: 05

Classification: Non-Generator

Description: Handler: Non-Generators do not presently generate hazardous waste

Owner/Operator Summary:

Owner/operator name: LANG HAROLD SERVICE INC

Owner/operator address: Not reported

Not reported

Owner/operator country: Not reported

Owner/operator telephone: Not reported

Owner/operator email: Not reported

Owner/operator fax: Not reported

Owner/operator extension: Not reported

Legal status: Private

Owner/Operator Type: Owner

Owner/Op start date: 01/01/1970

Owner/Op end date: Not reported

Owner/operator name: LANG HAROLD SERVICE INC

Owner/operator address: Not reported

Not reported

Owner/operator country: Not reported

Owner/operator telephone: Not reported

Owner/operator email: Not reported

Owner/operator fax: Not reported

Owner/operator extension: Not reported

Legal status: Private

Owner/Operator Type: Operator

Owner/Op start date: 01/01/1970

Owner/Op end date: Not reported

Handler Activities Summary:

U.S. importer of hazardous waste: No

Mixed waste (haz. and radioactive): No

Recycler of hazardous waste: No

Transporter of hazardous waste: No

Treater, storer or disposer of HW: No

Underground injection activity: No

On-site burner exemption: No

Furnace exemption: No

Map ID
Direction
Distance
Elevation

MAP FINDINGS

Site

Database(s)

EDR ID Number
EPA ID Number

LANG HAROLD SERVICE INC (Continued)

1000231864

Used oil fuel burner: No
Used oil processor: No
User oil refiner: No
Used oil fuel marketer to burner: No
Used oil Specification marketer: No
Used oil transfer facility: No
Used oil transporter: No

. Waste code: D001
. Waste name: IGNITABLE HAZARDOUS WASTES ARE THOSE WASTES WHICH HAVE A FLASHPOINT OF LESS THAN 140 DEGREES FAHRENHEIT AS DETERMINED BY A PENSKEY-MARTENS CLOSED CUP FLASH POINT TESTER. ANOTHER METHOD OF DETERMINING THE FLASH POINT OF A WASTE IS TO REVIEW THE MATERIAL SAFETY DATA SHEET, WHICH CAN BE OBTAINED FROM THE MANUFACTURER OR DISTRIBUTOR OF THE MATERIAL. LACQUER THINNER IS AN EXAMPLE OF A COMMONLY USED SOLVENT WHICH WOULD BE CONSIDERED AS IGNITABLE HAZARDOUS WASTE.

Historical Generators:

Date form received by agency: 10/16/1986
Site name: LANG HAROLD SERVICE INC
Classification: Not a generator, verified

. Waste code: D001
. Waste name: IGNITABLE HAZARDOUS WASTES ARE THOSE WASTES WHICH HAVE A FLASHPOINT OF LESS THAN 140 DEGREES FAHRENHEIT AS DETERMINED BY A PENSKEY-MARTENS CLOSED CUP FLASH POINT TESTER. ANOTHER METHOD OF DETERMINING THE FLASH POINT OF A WASTE IS TO REVIEW THE MATERIAL SAFETY DATA SHEET, WHICH CAN BE OBTAINED FROM THE MANUFACTURER OR DISTRIBUTOR OF THE MATERIAL. LACQUER THINNER IS AN EXAMPLE OF A COMMONLY USED SOLVENT WHICH WOULD BE CONSIDERED AS IGNITABLE HAZARDOUS WASTE.

Violation Status: No violations found

FINDS:

Registry ID: 110003611440

Environmental Interest/Information System

RCRAInfo is a national information system that supports the Resource Conservation and Recovery Act (RCRA) program through the tracking of events and activities related to facilities that generate, transport, and treat, store, or dispose of hazardous waste. RCRAInfo allows RCRA program staff to track the notification, permit, compliance, and corrective action activities required under RCRA.

[Click this hyperlink](#) while viewing on your computer to access additional FINDS: detail in the EDR Site Report.

ECHO:

Envid: 1000231864
Registry ID: 110003611440
DFR URL: <http://echo.epa.gov/detailed-facility-report?fid=110003611440>

Map ID
 Direction
 Distance
 Elevation

MAP FINDINGS

Site

Database(s)

EDR ID Number
 EPA ID Number

E42 **CP AUTOMOTIVE** **EDR Hist Auto** **1020387701**
NW **4353 2ND ST** **N/A**
< 1/8 **DETROIT, MI 48229**
0.014 mi.
72 ft. **Site 8 of 8 in cluster E**

Actual: EDR Hist Auto
584 ft.

Focus Map: 9	Year: Name: 2007 CP AUTOMOTIVE 2008 CP AUTOMOTIVE 2011 S & S TRANSMISSIONS	Type: General Automotive Repair Shops General Automotive Repair Shops Automotive Transmission Repair Shops
-------------------------------	---	---

B43 **FORMER A&W RESTAURANT** **US BROWNFIELDS** **1016456714**
SE **3956 WEST JEFFERSON AVENUE** **FINDS** **N/A**
< 1/8 **ECORSE, MI 48229**
0.014 mi.
76 ft. **Site 4 of 4 in cluster B**

Actual: US BROWNFIELDS:
580 ft. Property Name: FORMER A&W RESTAURANT

Focus Map: Recipient Name: Downriver Community Conference
9 Grant Type: Assessment
 Property Number: 82-34-005-08-0017; 82-34-005-08-0016-00; and 82-34-005-08-0014-00
 Parcel size: .25
 Latitude: 42.253282
 Longitude: -83.140559
 HCM Label: Address Matching-House Number
 Map Scale: 1:24,000
 Point of Reference: Center of a Facility or Station
 Highlights: Not reported
 Datum: World Geodetic System of 1984
 Acres Property ID: 43961
 IC Data Access: Not reported
 Start Date: Not reported
 Redev Completion Date: Not reported
 Completed Date: Not reported
 Acres Cleaned Up: Not reported
 Cleanup Funding: Not reported
 Cleanup Funding Source: Not reported
 Assessment Funding: 1505
 Assessment Funding Source: US EPA - Brownfields Assessment Cooperative Agreement
 Redevelopment Funding: Not reported
 Redev. Funding Source: Not reported
 Redev. Funding Entity Name: Not reported
 Redevelopment Start Date: Not reported
 Assessment Funding Entity: EPA
 Cleanup Funding Entity: Not reported
 Grant Type: N/A
 Accomplishment Type: Phase I Environmental Assessment
 Accomplishment Count: 1
 Cooperative Agreement Number: 96528801
 Start Date: 11/15/2006 00:00:00
 Ownership Entity: Government
 Completion Date: 11/15/2006 00:00:00
 Current Owner: City of Ecorse (Since October 2006)
 Did Owner Change: N
 Cleanup Required: U
 Video Available: N
 Photo Available: Y

Map ID
Direction
Distance
Elevation

MAP FINDINGS

Site

Database(s)

EDR ID Number
EPA ID Number

FORMER A&W RESTAURANT (Continued)

1016456714

Institutional Controls Required:	Not reported
IC Category Proprietary Controls:	Not reported
IC Cat. Info. Devices:	Not reported
IC Cat. Gov. Controls:	Not reported
IC Cat. Enforcement Permit Tools:	Not reported
IC in place date:	Not reported
IC in place:	U
State/tribal program date:	Not reported
State/tribal program ID:	Not reported
State/tribal NFA date:	Not reported
Air contaminated:	Not reported
Air cleaned:	Not reported
Asbestos found:	Not reported
Asbestos cleaned:	Not reported
Controlled substance found:	Not reported
Controlled substance cleaned:	Not reported
Drinking water affected:	Not reported
Drinking water cleaned:	Not reported
Groundwater affected:	Not reported
Groundwater cleaned:	Not reported
Lead contaminant found:	Not reported
Lead cleaned up:	Not reported
No media affected:	Not reported
Unknown media affected:	Not reported
Other cleaned up:	Not reported
Other metals found:	Not reported
Other metals cleaned:	Not reported
Other contaminants found:	Not reported
Other contams found description:	Not reported
PAHs found:	Not reported
PAHs cleaned up:	Not reported
PCBs found:	Not reported
PCBs cleaned up:	Not reported
Petro products found:	Not reported
Petro products cleaned:	Not reported
Sediments found:	Not reported
Sediments cleaned:	Not reported
Soil affected:	Not reported
Soil cleaned up:	Not reported
Surface water cleaned:	Not reported
VOCs found:	Not reported
VOCs cleaned:	Not reported
Cleanup other description:	Not reported
Num. of cleanup and re-dev. jobs:	Not reported
Past use greenspace acreage:	Not reported
Past use residential acreage:	Not reported
Surface Water:	Not reported
Past use commercial acreage:	Not reported
Past use industrial acreage:	Not reported
Future use greenspace acreage:	Not reported
Future use residential acreage:	Not reported
Future use commercial acreage:	Not reported
Future use industrial acreage:	Not reported
Greenspace acreage and type:	Not reported
Superfund Fed. landowner flag:	Not reported
Arsenic cleaned up:	Not reported
Cadmium cleaned up:	Not reported

Map ID
 Direction
 Distance
 Elevation

MAP FINDINGS

Site

Database(s)

EDR ID Number
 EPA ID Number

FORMER A&W RESTAURANT (Continued)

1016456714

Chromium cleaned up:	Not reported
Copper cleaned up:	Not reported
Iron cleaned up:	Not reported
mercury cleaned up:	Not reported
Nickel Cleaned Up:	Not reported
No clean up:	Not reported
Pesticides cleaned up:	Not reported
Selenium cleaned up:	Not reported
SVOCs cleaned up:	Not reported
Unknown clean up:	Not reported
Arsenic contaminant found:	Not reported
Cadmium contaminant found:	Not reported
Chromium contaminant found:	Not reported
Copper contaminant found:	Not reported
Iron contaminant found:	Not reported
Mercury contaminant found:	Not reported
Nickel contaminant found:	Not reported
No contaminant found:	Not reported
Pesticides contaminant found:	Not reported
Selenium contaminant found:	Not reported
SVOCs contaminant found:	Not reported
Unknown contaminant found:	Not reported
Future Use: Multistory	Not reported
Media affected Bluiding Material:	Not reported
Media affected indoor air:	Not reported
Building material media cleaned up:	Not reported
Indoor air media cleaned up:	Not reported
Unknown media cleaned up:	Not reported
Past Use: Multistory	Not reported
Property Description:	The property was most recently used as an A&W Restaurant. Prior to Phase I ESA, available information indicated that the property may have been formerly used as a gasoling service station. Phase I ESA identified that the property was predominantly vacant until 1959, when the restaurant was constructed. The Phase I ESA did not identify any information that indicated that the property was formerly a gasoline service station. No recognized environmental conditions (RECs) identified.
Below Poverty Number:	983
Below Poverty Percent:	38.3%
Meidan Income:	5201
Meidan Income Number:	1633
Meidan Income Percent:	63.7%
Vacant Housing Number:	506
Vacant Housing Percent:	37.4%
Unemployed Number:	307
Unemployed Percent:	12.0%

FINDS:

Registry ID: 110038759536

Environmental Interest/Information System

US EPA Assessment, Cleanup and Redevelopment Exchange System (ACRES) is an federal online database for Brownfields Grantees to electronically submit data directly to EPA.

Map ID
 Direction
 Distance
 Elevation

MAP FINDINGS

Site

Database(s)

EDR ID Number
 EPA ID Number

FORMER A&W RESTAURANT (Continued)

1016456714

[Click this hyperlink](#) while viewing on your computer to access additional FINDS: detail in the EDR Site Report.

**G44
 NW
 < 1/8
 0.017 mi.
 88 ft.**

**MARINA MINI MART
 151 SOUTHFIELD RD
 ECORSE, MI 48229
 Site 1 of 4 in cluster G**

**MI UST U003326187
 N/A**

**Actual:
 580 ft.**

UST:

**Focus Map:
 9**

Facility Type:	ACTIVE	
Facility ID:	00037611	
Owner Country:	Not reported	
Owner Name:	HASSAN JALLOUL	
Owner Address:	151 SOUTHFIELD	
Owner City:	ECORSE	
Owner State:	MI	
Owner Zip:	48229	
Owner Contact:	Not reported	
Owner Phone:	3133864225	
Contact:	Adnan Salameh	
Contact Phone:	(313) 386-4225	
Date of Collection:	10/17/2005	
Accuracy:	100	
Horizontal Datum:	NAD83	
Accuracy Value Unit:	FEET	
Source:	STATE OF MICHIGAN	
Point Line Area:	POINT	
Desc Category:	Plant Entrance (Freight)	
Method of Collection:	GPS Code Meas. Standard Positioning Service SA Off	
District:	Region 1 - SE Michigan District Office	
Tank ID:	5	
Capacity:	3000	
Tank Status:	Currently In Use	
Substance:	Gasoline,	
Install Date:	12/12/1993	
Remove Date:	Not reported	
Tank Number:	UTK-052413-15	
Tank Details Compartments:		Not reported
Tank Details Number of Compartments:		Not reported
Tank Release Detection Automatic Tank Gauging:		CHECKED
Tank Release Detection Groundwater Monitoring:		Not reported
Impressed Device:		Not reported
Tank Release Detection Inter Monitoring/Second Conatinment:		Not reported
Tank Release Detection Interstitial Monitoring Double Walled Tank/Piping:		Not reported
Tank Release Detection Inventory Control:		CHECKED
Tank Release Detection Manual (Static) Tank Gauging:		Not reported
Tank Release Detection Other:		Not reported
Tank Release Detection Other Comment:		Not reported
Tank Release Detection Tank Tightness Testing:		CHECKED
Tank Release Detection Vapor Monitoring:		Not reported
Piping Release Detection Automatic Line Leak Detectors:		CHECKED
Piping Release Detection Ground Water Monitoring:		Not reported
Piping Release Detection Interstitial Monitoring Double Walled Piping:		Not reported
Piping Release Detection Interstitial Monitoring Second Containment:		Not reported
Piping Release Detection Line Tightness Testing:		CHECKED
Piping Release Detection Other:		CHECKED

Map ID
 Direction
 Distance
 Elevation

MAP FINDINGS

Site

Database(s)

EDR ID Number
 EPA ID Number

MARINA MINI MART (Continued)

U003326187

Piping Release Detection Other Comment:	Not reported
Piping Release Detection Vapor Monitoring:	Not reported
Piping Material Bare Steel:	Not reported
Piping Material Cathodically Protected:	Not reported
Piping Material Copper:	Not reported
Piping Material Double Walled:	Not reported
Piping Material Enviroflex:	Not reported
Piping Material Fiberglass Reinforced Plastic:	CHECKED
Piping Material Flexible Piping:	Not reported
Piping Material Galvanized Steel:	Not reported
Piping Material Geo Flex:	Not reported
Piping Material Other:	Not reported
Piping Material Other Comment:	Not reported
Piping Material Unknown:	Not reported
Piping Type Gravity Fed:	Not reported
Piping Type Has Piping Been Repaired:	Not reported
Piping Type Not Marked on Form:	Not reported
Piping Type Pressure (Remote):	CHECKED
Piping Type Suction: No Valve at Tank	Not reported
Piping Type Suction: Valve at Tank	Not reported
Tank Material Asphalt Coated or Bare Steel:	Not reported
Tank Material Cathodically Protected Steel:	Not reported
Tank Material Composite (Steel With Fiberglass):	CHECKED
Tank Material Concrete:	Not reported
Tank Material Double Walled:	Not reported
Tank Material Epoxy Coated Steel:	Not reported
Tank Material Excavation Liner:	CHECKED
Tank Material Fiberglass Reinforced Plastic:	Not reported
Tank Material Has Tank Been Repaired:	Not reported
Tank Material Lined Interior:	Not reported
Tank Material Other:	CHECKED
Tank Material Description of Other Construction:	Not reported
Tank Material Polyethylene Tank Jacket:	Not reported
Tank Material Unknown:	Not reported
Latitude:	42.24253
Longitude:	-83.15122

Facility Type:	ACTIVE
Facility ID:	00037611
Owner Country:	Not reported
Owner Name:	HASSAN JALLOUL
Owner Address:	151 SOUTHFIELD
Owner City:	ECORSE
Owner State:	MI
Owner Zip:	48229
Owner Contact:	Not reported
Owner Phone:	3133864225
Contact:	Adnan Salameh
Contact Phone:	(313) 386-4225
Date of Collection:	10/17/2005
Accuracy:	100
Horizontal Datum:	NAD83
Accuracy Value Unit:	FEET
Source:	STATE OF MICHIGAN
Point Line Area:	POINT
Desc Category:	Plant Entrance (Freight)
Method of Collection:	GPS Code Meas. Standard Positioning Service SA Off

Map ID
Direction
Distance
Elevation

MAP FINDINGS

Site

Database(s)

EDR ID Number
EPA ID Number

MARINA MINI MART (Continued)

U003326187

District:	Region 1 - SE Michigan District Office	
Tank ID:	4	
Capacity:	6000	
Tank Status:	Currently In Use	
Substance:	Diesel,	
Install Date:	12/12/1993	
Remove Date:	Not reported	
Tank Number:	UTK-012105-15	
Tank Details Compartments:		Not reported
Tank Details Number of Compartments:		Not reported
Tank Release Detection Automatic Tank Gauging:		CHECKED
Tank Release Detection Groundwater Monitoring:		Not reported
Impressed Device:		Not reported
Tank Release Detection Inter Monitoring/Second Conatinment:		Not reported
Tank Release Detection Interstitial Monitoring Double Walled Tank/Piping:		Not reported
Tank Release Detection Inventory Control:		CHECKED
Tank Release Detection Manual (Static) Tank Gauging:		Not reported
Tank Release Detection Other:		Not reported
Tank Release Detection Other Comment:		Not reported
Tank Release Detection Tank Tightness Testing:		CHECKED
Tank Release Detection Vapor Monitoring:		Not reported
Piping Release Detection Automatic Line Leak Detectors:		CHECKED
Piping Release Detection Ground Water Monitoring:		Not reported
Piping Release Detection Interstitial Monitoring Double Walled Piping:		Not reported
Piping Release Detection Interstitial Monitoring Second Containment:		Not reported
Piping Release Detection Line Tightness Testing:		CHECKED
Piping Release Detection Other:		CHECKED
Piping Release Detection Other Comment:		Not reported
Piping Release Detection Vapor Monitoring:		Not reported
Piping Material Bare Steel:		Not reported
Piping Material Cathodically Protected:		Not reported
Piping Material Copper:		Not reported
Piping Material Double Walled:		Not reported
Piping Material Enviroflex:		Not reported
Piping Material Fiberglass Reinforced Plastic:		CHECKED
Piping Material Flexible Piping:		Not reported
Piping Material Galvanized Steel:		Not reported
Piping Material Geo Flex:		Not reported
Piping Material Other:		Not reported
Piping Material Other Comment:		Not reported
Piping Material Unknown:		Not reported
Piping Type Gravity Fed:		Not reported
Piping Type Has Piping Been Repaired:		Not reported
Piping Type Not Marked on Form:		Not reported
Piping Type Pressure (Remote):		CHECKED
Piping Type Suction: No Valve at Tank		Not reported
Piping Type Suction: Valve at Tank		Not reported
Tank Material Asphalt Coated or Bare Steel:		Not reported
Tank Material Cathodically Protected Steel:		Not reported
Tank Material Composite (Steel With Fiberglass):		CHECKED
Tank Material Concrete:		Not reported
Tank Material Double Walled:		Not reported
Tank Material Epoxy Coated Steel:		Not reported
Tank Material Excavation Liner:		CHECKED
Tank Material Fiberglass Reinforced Plastic:		Not reported
Tank Material Has Tank Been Repaired:		Not reported
Tank Material Lined Interior:		Not reported

Map ID
Direction
Distance
Elevation

MAP FINDINGS

Site

Database(s)

EDR ID Number
EPA ID Number

MARINA MINI MART (Continued)

U003326187

Tank Material Other:	CHECKED
Tank Material Description of Other Construction:	Not reported
Tank Material Polyethylene Tank Jacket:	Not reported
Tank Material Unknown:	Not reported
Latitude:	42.24253
Longitude:	-83.15122
Facility Type:	ACTIVE
Facility ID:	00037611
Owner Country:	Not reported
Owner Name:	HASSAN JALLOUL
Owner Address:	151 SOUTHFIELD
Owner City:	ECORSE
Owner State:	MI
Owner Zip:	48229
Owner Contact:	Not reported
Owner Phone:	3133864225
Contact:	Adnan Salameh
Contact Phone:	(313) 386-4225
Date of Collection:	10/17/2005
Accuracy:	100
Horizontal Datum:	NAD83
Accuracy Value Unit:	FEET
Source:	STATE OF MICHIGAN
Point Line Area:	POINT
Desc Category:	Plant Entrance (Freight)
Method of Collection:	GPS Code Meas. Standard Positioning Service SA Off
District:	Region 1 - SE Michigan District Office
Tank ID:	3
Capacity:	6000
Tank Status:	Currently In Use
Substance:	Gasoline,
Install Date:	12/12/1993
Remove Date:	Not reported
Tank Number:	UTK-052408-15
Tank Details Compartments:	Not reported
Tank Details Number of Compartments:	Not reported
Tank Release Detection Automatic Tank Gauging:	CHECKED
Tank Release Detection Groundwater Monitoring:	Not reported
Impressed Device:	Not reported
Tank Release Detection Inter Monitoring/Second Conatinment:	Not reported
Tank Release Detection Interstitial Monitoring Double Walled Tank/Piping:	Not reported
Tank Release Detection Inventory Control:	CHECKED
Tank Release Detection Manual (Static) Tank Gauging:	Not reported
Tank Release Detection Other:	Not reported
Tank Release Detection Other Comment:	Not reported
Tank Release Detection Tank Tightness Testing:	CHECKED
Tank Release Detection Vapor Monitoring:	Not reported
Piping Release Detection Automatic Line Leak Detectors:	CHECKED
Piping Release Detection Ground Water Monitoring:	Not reported
Piping Release Detection Interstitial Monitoring Double Walled Piping:	Not reported
Piping Release Detection Interstitial Monitoring Second Containment:	Not reported
Piping Release Detection Line Tightness Testing:	CHECKED
Piping Release Detection Other:	CHECKED
Piping Release Detection Other Comment:	Not reported
Piping Release Detection Vapor Monitoring:	Not reported
Piping Material Bare Steel:	Not reported

Map ID
 Direction
 Distance
 Elevation

MAP FINDINGS

Site

Database(s)

EDR ID Number
 EPA ID Number

MARINA MINI MART (Continued)

U003326187

Piping Material Cathodically Protected:	Not reported
Piping Material Copper:	Not reported
Piping Material Double Walled:	Not reported
Piping Material Enviroflex:	Not reported
Piping Material Fiberglass Reinforced Plastic:	CHECKED
Piping Material Flexible Piping:	Not reported
Piping Material Galvanized Steel:	Not reported
Piping Material Geo Flex:	Not reported
Piping Material Other:	Not reported
Piping Material Other Comment:	Not reported
Piping Material Unknown:	Not reported
Piping Type Gravity Fed:	Not reported
Piping Type Has Piping Been Repaired:	Not reported
Piping Type Not Marked on Form:	Not reported
Piping Type Pressure (Remote):	CHECKED
Piping Type Suction: No Valve at Tank	Not reported
Piping Type Suction: Valve at Tank	Not reported
Tank Material Asphalt Coated or Bare Steel:	Not reported
Tank Material Cathodically Protected Steel:	Not reported
Tank Material Composite (Steel With Fiberglass):	CHECKED
Tank Material Concrete:	Not reported
Tank Material Double Walled:	Not reported
Tank Material Epoxy Coated Steel:	Not reported
Tank Material Excavation Liner:	CHECKED
Tank Material Fiberglass Reinforced Plastic:	Not reported
Tank Material Has Tank Been Repaired:	Not reported
Tank Material Lined Interior:	Not reported
Tank Material Other:	CHECKED
Tank Material Description of Other Construction:	Not reported
Tank Material Polyethylene Tank Jacket:	Not reported
Tank Material Unknown:	Not reported

Latitude: 42.24253
 Longitude: -83.15122

Facility Type:	ACTIVE
Facility ID:	00037611
Owner Country:	Not reported
Owner Name:	HASSAN JALLOUL
Owner Address:	151 SOUTHFIELD
Owner City:	ECORSE
Owner State:	MI
Owner Zip:	48229
Owner Contact:	Not reported
Owner Phone:	3133864225
Contact:	Adnan Salameh
Contact Phone:	(313) 386-4225
Date of Collection:	10/17/2005
Accuracy:	100
Horizontal Datum:	NAD83
Accuracy Value Unit:	FEET
Source:	STATE OF MICHIGAN
Point Line Area:	POINT
Desc Category:	Plant Entrance (Freight)
Method of Collection:	GPS Code Meas. Standard Positioning Service SA Off
District:	Region 1 - SE Michigan District Office
Tank ID:	2
Capacity:	6000

Map ID
Direction
Distance
Elevation

MAP FINDINGS

Site

Database(s)

EDR ID Number
EPA ID Number

MARINA MINI MART (Continued)

U003326187

Tank Status:	Currently In Use	
Substance:	Gasoline,	
Install Date:	12/12/1993	
Remove Date:	Not reported	
Tank Number:	UTK-012103-15	
Tank Details Compartments:		Not reported
Tank Details Number of Compartments:		Not reported
Tank Release Detection Automatic Tank Gauging:		CHECKED
Tank Release Detection Groundwater Monitoring:		Not reported
Impressed Device:		Not reported
Tank Release Detection Inter Monitoring/Second Conatinment:		Not reported
Tank Release Detection Interstitial Monitoring Double Walled Tank/Piping:		Not reported
Tank Release Detection Inventory Control:		CHECKED
Tank Release Detection Manual (Static) Tank Gauging:		Not reported
Tank Release Detection Other:		Not reported
Tank Release Detection Other Comment:		Not reported
Tank Release Detection Tank Tightness Testing:		CHECKED
Tank Release Detection Vapor Monitoring:		Not reported
Piping Release Detection Automatic Line Leak Detectors:		CHECKED
Piping Release Detection Ground Water Monitoring:		Not reported
Piping Release Detection Interstitial Monitoring Double Walled Piping:		Not reported
Piping Release Detection Interstitial Monitoring Second Containment:		Not reported
Piping Release Detection Line Tightness Testing:		CHECKED
Piping Release Detection Other:		CHECKED
Piping Release Detection Other Comment:		Not reported
Piping Release Detection Vapor Monitoring:		Not reported
Piping Material Bare Steel:		Not reported
Piping Material Cathodically Protected:		Not reported
Piping Material Copper:		Not reported
Piping Material Double Walled:		Not reported
Piping Material Enviroflex:		Not reported
Piping Material Fiberglass Reinforced Plastic:		CHECKED
Piping Material Flexible Piping:		Not reported
Piping Material Galvanized Steel:		Not reported
Piping Material Geo Flex:		Not reported
Piping Material Other:		Not reported
Piping Material Other Comment:		Not reported
Piping Material Unknown:		Not reported
Piping Type Gravity Fed:		Not reported
Piping Type Has Piping Been Repaired:		Not reported
Piping Type Not Marked on Form:		Not reported
Piping Type Pressure (Remote):		CHECKED
Piping Type Suction: No Valve at Tank		Not reported
Piping Type Suction: Valve at Tank		Not reported
Tank Material Asphalt Coated or Bare Steel:		Not reported
Tank Material Cathodically Protected Steel:		Not reported
Tank Material Composite (Steel With Fiberglass):		CHECKED
Tank Material Concrete:		Not reported
Tank Material Double Walled:		Not reported
Tank Material Epoxy Coated Steel:		Not reported
Tank Material Excavation Liner:		CHECKED
Tank Material Fiberglass Reinforced Plastic:		Not reported
Tank Material Has Tank Been Repaired:		Not reported
Tank Material Lined Interior:		Not reported
Tank Material Other:		CHECKED
Tank Material Description of Other Construction:		Not reported
Tank Material Polyethylene Tank Jacket:		Not reported

Map ID
 Direction
 Distance
 Elevation

MAP FINDINGS

Site

Database(s)

EDR ID Number
 EPA ID Number

MARINA MINI MART (Continued)

U003326187

Tank Material Unknown:		Not reported
Latitude:	42.24253	
Longitude:	-83.15122	
Facility Type:	ACTIVE	
Facility ID:	00037611	
Owner Country:	Not reported	
Owner Name:	HASSAN JALLOUL	
Owner Address:	151 SOUTHFIELD	
Owner City:	ECORSE	
Owner State:	MI	
Owner Zip:	48229	
Owner Contact:	Not reported	
Owner Phone:	3133864225	
Contact:	Adnan Salameh	
Contact Phone:	(313) 386-4225	
Date of Collection:	10/17/2005	
Accuracy:	100	
Horizontal Datum:	NAD83	
Accuracy Value Unit:	FEET	
Source:	STATE OF MICHIGAN	
Point Line Area:	POINT	
Desc Category:	Plant Entrance (Freight)	
Method of Collection:	GPS Code Meas. Standard Positioning Service SA Off	
District:	Region 1 - SE Michigan District Office	
Tank ID:	1	
Capacity:	12000	
Tank Status:	Currently In Use	
Substance:	Gasoline,	
Install Date:	12/12/1993	
Remove Date:	Not reported	
Tank Number:	UTK-026632-15	
Tank Details Compartments:		Not reported
Tank Details Number of Compartments:		Not reported
Tank Release Detection Automatic Tank Gauging:		CHECKED
Tank Release Detection Groundwater Monitoring:		Not reported
Impressed Device:		Not reported
Tank Release Detection Inter Monitoring/Second Conatinment:		Not reported
Tank Release Detection Interstitial Monitoring Double Walled Tank/Piping:		Not reported
Tank Release Detection Inventory Control:		CHECKED
Tank Release Detection Manual (Static) Tank Gauging:		Not reported
Tank Release Detection Other:		Not reported
Tank Release Detection Other Comment:		Not reported
Tank Release Detection Tank Tightness Testing:		CHECKED
Tank Release Detection Vapor Monitoring:		Not reported
Piping Release Detection Automatic Line Leak Detectors:		CHECKED
Piping Release Detection Ground Water Monitoring:		Not reported
Piping Release Detection Interstitial Monitoring Double Walled Piping:		Not reported
Piping Release Detection Interstitial Monitoring Second Containment:		Not reported
Piping Release Detection Line Tightness Testing:		CHECKED
Piping Release Detection Other:		CHECKED
Piping Release Detection Other Comment:		Not reported
Piping Release Detection Vapor Monitoring:		Not reported
Piping Material Bare Steel:		Not reported
Piping Material Cathodically Protected:		Not reported
Piping Material Copper:		Not reported
Piping Material Double Walled:		Not reported

Map ID
 Direction
 Distance
 Elevation

MAP FINDINGS

Site

Database(s)

EDR ID Number
 EPA ID Number

MARINA MINI MART (Continued)

U003326187

Piping Material Enviroflex:	Not reported
Piping Material Fiberglass Reinforced Plastic:	CHECKED
Piping Material Flexible Piping:	Not reported
Piping Material Galvanized Steel:	Not reported
Piping Material Geo Flex:	Not reported
Piping Material Other:	Not reported
Piping Material Other Comment:	Not reported
Piping Material Unknown:	Not reported
Piping Type Gravity Fed:	Not reported
Piping Type Has Piping Been Repaired:	Not reported
Piping Type Not Marked on Form:	Not reported
Piping Type Pressure (Remote):	CHECKED
Piping Type Suction: No Valve at Tank	Not reported
Piping Type Suction: Valve at Tank	Not reported
Tank Material Asphalt Coated or Bare Steel:	Not reported
Tank Material Cathodically Protected Steel:	Not reported
Tank Material Composite (Steel With Fiberglass):	CHECKED
Tank Material Concrete:	Not reported
Tank Material Double Walled:	Not reported
Tank Material Epoxy Coated Steel:	Not reported
Tank Material Excavation Liner:	CHECKED
Tank Material Fiberglass Reinforced Plastic:	Not reported
Tank Material Has Tank Been Repaired:	Not reported
Tank Material Lined Interior:	Not reported
Tank Material Other:	CHECKED
Tank Material Description of Other Construction:	Not reported
Tank Material Polyethylene Tank Jacket:	Not reported
Tank Material Unknown:	Not reported
Latitude:	42.24253
Longitude:	-83.15122

G45
NW
 < 1/8
 0.017 mi.
 88 ft.

MARINA MINI MART INC
151 SOUTHFIELD RD
ECORSE, MI 48229
 Site 2 of 4 in cluster G

EDR Hist Auto 1020810746
N/A

Actual: EDR Hist Auto
580 ft.

Focus Map:
9

Year:	Name:	Type:
1995	MOBILE MARINA MINI- MART	Gasoline Service Stations
1996	MOBILE MARINA MINI- MART	Gasoline Service Stations
1997	MOBILE MARINA MINI- MART	Gasoline Service Stations
1998	MOBILE MARINA MINI- MART	Gasoline Service Stations
1999	MOBILE MARINA MINI- MART	Gasoline Service Stations
2002	MARINA MINI- MART INC	Gasoline Service Stations
2003	MARINA MINI MART INC	Gasoline Service Stations
2004	MARINA MINI MART INC	Gasoline Service Stations
2005	MARINA MINI MART INC	Gasoline Service Stations
2006	MARINA MINI MART INC	Gasoline Service Stations
2007	MARINA MINI MART INC	Gasoline Service Stations
2008	MARINA MINI MART INC	Gasoline Service Stations
2009	MARINA MINI MART INC	Gasoline Service Stations
2010	MARINA MINI MART INC	Gasoline Service Stations
2011	MARINA MINI MART INC	Gasoline Service Stations
2012	MARINA MINI MART INC	Gasoline Service Stations
2013	MARINA MINI MART INC	Gasoline Service Stations
2014	MARINA MINI MART INC	Gasoline Service Stations

Map ID
Direction
Distance
Elevation

MAP FINDINGS

Site

Database(s)

EDR ID Number
EPA ID Number

G46
NW
< 1/8
0.017 mi.
88 ft.

MARINA MINI MART
151 SOUTHFIELD RD
ECORSE, MI 48229
Site 3 of 4 in cluster G

RCRA NonGen / NLR **1012180330**
MIK342354495

Actual:
580 ft.

RCRA NonGen / NLR:

Focus Map:
9

Date form received by agency: 10/06/2009
Facility name: MARINA MINI MART
Facility address: 151 SOUTHFIELD RD
ECORSE, MI 48229
EPA ID: MIK342354495
Contact: HASSAN JALLOUL
Contact address: 151 SOUTHFIELD RD
ECORSE, MI 48229
Contact country: US
Contact telephone: 313-386-4225
Contact email: Not reported
EPA Region: 05
Land type: Private
Classification: Non-Generator
Description: Handler: Non-Generators do not presently generate hazardous waste

Owner/Operator Summary:

Owner/operator name: HASSAN JALLOUL
Owner/operator address: Not reported
Not reported
Owner/operator country: Not reported
Owner/operator telephone: Not reported
Owner/operator email: Not reported
Owner/operator fax: Not reported
Owner/operator extension: Not reported
Legal status: Private
Owner/Operator Type: Operator
Owner/Op start date: 08/01/1995
Owner/Op end date: Not reported

Owner/operator name: HASSAN JALLOUL
Owner/operator address: Not reported
Not reported
Owner/operator country: Not reported
Owner/operator telephone: Not reported
Owner/operator email: Not reported
Owner/operator fax: Not reported
Owner/operator extension: Not reported
Legal status: Private
Owner/Operator Type: Owner
Owner/Op start date: 08/01/1995
Owner/Op end date: Not reported

Handler Activities Summary:

U.S. importer of hazardous waste: No
Mixed waste (haz. and radioactive): No
Recycler of hazardous waste: No
Transporter of hazardous waste: No
Treater, storer or disposer of HW: No
Underground injection activity: No
On-site burner exemption: No

Map ID
Direction
Distance
Elevation

MAP FINDINGS

Site

Database(s)

EDR ID Number
EPA ID Number

MARINA MINI MART (Continued)

1012180330

Furnace exemption: No
Used oil fuel burner: No
Used oil processor: No
Used oil refiner: No
Used oil fuel marketer to burner: No
Used oil Specification marketer: No
Used oil transfer facility: No
Used oil transporter: No

. Waste code: D001
. Waste name: IGNITABLE HAZARDOUS WASTES ARE THOSE WASTES WHICH HAVE A FLASHPOINT OF LESS THAN 140 DEGREES FAHRENHEIT AS DETERMINED BY A PENSKEY-MARTENS CLOSED CUP FLASH POINT TESTER. ANOTHER METHOD OF DETERMINING THE FLASH POINT OF A WASTE IS TO REVIEW THE MATERIAL SAFETY DATA SHEET, WHICH CAN BE OBTAINED FROM THE MANUFACTURER OR DISTRIBUTOR OF THE MATERIAL. LACQUER THINNER IS AN EXAMPLE OF A COMMONLY USED SOLVENT WHICH WOULD BE CONSIDERED AS IGNITABLE HAZARDOUS WASTE.

Historical Generators:

Date form received by agency: 02/28/2009
Site name: MARINA MINI MART
Classification: Large Quantity Generator

. Waste code: D001
. Waste name: IGNITABLE HAZARDOUS WASTES ARE THOSE WASTES WHICH HAVE A FLASHPOINT OF LESS THAN 140 DEGREES FAHRENHEIT AS DETERMINED BY A PENSKEY-MARTENS CLOSED CUP FLASH POINT TESTER. ANOTHER METHOD OF DETERMINING THE FLASH POINT OF A WASTE IS TO REVIEW THE MATERIAL SAFETY DATA SHEET, WHICH CAN BE OBTAINED FROM THE MANUFACTURER OR DISTRIBUTOR OF THE MATERIAL. LACQUER THINNER IS AN EXAMPLE OF A COMMONLY USED SOLVENT WHICH WOULD BE CONSIDERED AS IGNITABLE HAZARDOUS WASTE.

Violation Status: No violations found

Evaluation Action Summary:

Evaluation date: 10/01/2009
Evaluation: COMPLIANCE EVALUATION INSPECTION ON-SITE
Area of violation: Not reported
Date achieved compliance: Not reported
Evaluation lead agency: State

47
NW
< 1/8
0.019 mi.
99 ft.

**LOWER ECORSE CREEK
610 NORTH DRIVE
WYANDOTTE, MI 48192**

**MI AUL S117057714
N/A**

**Actual:
577 ft.
Focus Map:
12**

AUL:
Status: Recorded
Site Name: Lower Ecorse Creek
Property: on-site
Land Use Restriction Type: RC
Program Type: Part 201
Program Support Assigned User: Nicholas Ekel
Program Support Assigned Date: 03/21/2014
Legal Description Of Property: Site Address
Based On The Deq Ref #: 11420104001
MDEQ Reference Number: RC-SF-201-04-001

Map ID
Direction
Distance
Elevation

MAP FINDINGS

Site

Database(s)

EDR ID Number
EPA ID Number

LOWER ECORSE CREEK (Continued)

S117057714

Property Or Description Restricted Area: Not reported
Lead Division: SF
File Name Of Hyperlinked Legal Doc: U:\KERMIT\11420104001.PDF
Mapped Polygons Area In Acres: 1.1028
Mapped Polygons Area In Square Miles: 0.0017
Date Data Entry Started: 03/21/2014
Date Data Entry Finished: 03/21/2014
Individual Or Staff Assoc With The Mapping: Nicholas Ekel
Program Used To Map Restricted Features: ArcGIS 10.1
Date Legal Paperwork Stamped/Filed/Register Of Deeds: 04/15/2002
Commercial I Land Use Restriction: 0
Commercial Ii Land Use Restriction: 0
Commercial Iii Land Use Restriction: 0
Commercial Iv Land Use Restriction: 0
Industrial Land Use Restriction: 0
Residential Land Use Restriction: 0
Recreational Land Use Restriction: 0
Multiple Land-Use Restrictions: 0
Site Specific Restrictions: 1
Groundwater Consumption Restrictions: 1
Groundwater Contact Restrictions: 0
Special Well Construction Requirements: 0
Special Building Restrictions: 0
Excavation And Soil Movement Restrictions: 0
Soil Movement Requirements: 0
There Is A Restriction On All Construction: 0
Monitoring Well Protected, No Tampering Or Removal: 0
There Is An Exposure Barrier In Place: 1
There Is A Health And Safety Plan: 0
There Is A Permanent Marker On The Site: 0
Comment: March 20, 2014 SF section provided recorded RC to Program Support Section for reference #.
Map Comments: 20140321 - LRUR is NOT mapped in KERMIT - Nick Ekel 20140321 - LRUR is mapped in KERMIT - Nick Ekel

48
NW
< 1/8
0.021 mi.
109 ft.

BENNETT CORP
4647 4TH ST
ECORSE, MI 48229

RCRA NonGen / NLR **100082884**
FINDS **MID985659663**
ECHO

Actual:
581 ft.
Focus Map:
9

RCRA NonGen / NLR:
Date form received by agency: 09/17/1998
Facility name: BENNETT CORP
Facility address: 4647 4TH ST
ECORSE, MI 48229
EPA ID: MID985659663
Contact: HANK PYKOR
Contact address: 4647 4TH ST
ECORSE, MI 48229
Contact country: US
Contact telephone: 313-389-2200
Contact email: Not reported
EPA Region: 05
Classification: Non-Generator
Description: Handler: Non-Generators do not presently generate hazardous waste

Map ID
Direction
Distance
Elevation

MAP FINDINGS

Site

Database(s)

EDR ID Number
EPA ID Number

BENNETT CORP (Continued)

1000828884

Owner/Operator Summary:

Owner/operator name: BURLHOM JOHN
Owner/operator address: Not reported
Not reported
Owner/operator country: Not reported
Owner/operator telephone: Not reported
Owner/operator email: Not reported
Owner/operator fax: Not reported
Owner/operator extension: Not reported
Legal status: Private
Owner/Operator Type: Operator
Owner/Op start date: 01/01/1970
Owner/Op end date: Not reported

Owner/operator name: BURLHOM JOHN
Owner/operator address: Not reported
Not reported
Owner/operator country: Not reported
Owner/operator telephone: Not reported
Owner/operator email: Not reported
Owner/operator fax: Not reported
Owner/operator extension: Not reported
Legal status: Private
Owner/Operator Type: Owner
Owner/Op start date: 01/01/1970
Owner/Op end date: Not reported

Handler Activities Summary:

U.S. importer of hazardous waste: No
Mixed waste (haz. and radioactive): No
Recycler of hazardous waste: No
Transporter of hazardous waste: No
Treater, storer or disposer of HW: No
Underground injection activity: No
On-site burner exemption: No
Furnace exemption: No
Used oil fuel burner: No
Used oil processor: No
User oil refiner: No
Used oil fuel marketer to burner: No
Used oil Specification marketer: No
Used oil transfer facility: No
Used oil transporter: No

. Waste code: D001

. Waste name: IGNITABLE HAZARDOUS WASTES ARE THOSE WASTES WHICH HAVE A FLASHPOINT OF LESS THAN 140 DEGREES FAHRENHEIT AS DETERMINED BY A PENSKEY-MARTENS CLOSED CUP FLASH POINT TESTER. ANOTHER METHOD OF DETERMINING THE FLASH POINT OF A WASTE IS TO REVIEW THE MATERIAL SAFETY DATA SHEET, WHICH CAN BE OBTAINED FROM THE MANUFACTURER OR DISTRIBUTOR OF THE MATERIAL. LACQUER THINNER IS AN EXAMPLE OF A COMMONLY USED SOLVENT WHICH WOULD BE CONSIDERED AS IGNITABLE HAZARDOUS WASTE.

Historical Generators:

Date form received by agency: 03/29/1993
Site name: BENNETT CORP

Map ID
 Direction
 Distance
 Elevation

MAP FINDINGS

Site

Database(s)

EDR ID Number
 EPA ID Number

BENNETT CORP (Continued)

1000828884

Classification: Conditionally Exempt Small Quantity Generator

Waste code: D001
 Waste name: IGNITABLE HAZARDOUS WASTES ARE THOSE WASTES WHICH HAVE A FLASHPOINT OF LESS THAN 140 DEGREES FAHRENHEIT AS DETERMINED BY A PENSKEY-MARTENS CLOSED CUP FLASH POINT TESTER. ANOTHER METHOD OF DETERMINING THE FLASH POINT OF A WASTE IS TO REVIEW THE MATERIAL SAFETY DATA SHEET, WHICH CAN BE OBTAINED FROM THE MANUFACTURER OR DISTRIBUTOR OF THE MATERIAL. LACQUER THINNER IS AN EXAMPLE OF A COMMONLY USED SOLVENT WHICH WOULD BE CONSIDERED AS IGNITABLE HAZARDOUS WASTE.

Violation Status: No violations found

FINDS:

Registry ID: 110003681007

Environmental Interest/Information System

RCRAInfo is a national information system that supports the Resource Conservation and Recovery Act (RCRA) program through the tracking of events and activities related to facilities that generate, transport, and treat, store, or dispose of hazardous waste. RCRAInfo allows RCRA program staff to track the notification, permit, compliance, and corrective action activities required under RCRA.

[Click this hyperlink](#) while viewing on your computer to access additional FINDS: detail in the EDR Site Report.

ECHO:

Envid: 1000828884
 Registry ID: 110003681007
 DFR URL: <http://echo.epa.gov/detailed-facility-report?fid=110003681007>

H49
SE
 < 1/8
 0.027 mi.
 144 ft.

GENERAL CHEMICALS CORPORATION
800 MARION AVENUE
RIVER ROUGE, MI 48218
 Site 1 of 6 in cluster H

MI AIRS S104912476
MI BEA N/A
MI NPDES
MI WDS

Actual:
 575 ft.

AIRS:

State Registration Number: B2143
 Naics Code: Not reported
 Contact Email: Not reported
 Contact Name: Not reported
 Contact Phone: Not reported
 Contact Address: (same as site address)
 Contact City,St,Zip: Not reported
 Permit Number: C-10933
 Date Received: Not reported
 Application Reason: Not reported
 Record Type: Not reported
 State County FIPS: Not reported
 Facility Category: Not reported
 SIC Primary: Not reported
 Tribal Code: Not reported
 Facility Status Code: Not reported
 Facility Status: Active

Focus Map:
 6

Map ID
Direction
Distance
Elevation

MAP FINDINGS

Site

Database(s)

EDR ID Number
EPA ID Number

GENERAL CHEMICALS CORPORATION (Continued)

S104912476

Supplemental Location Text: Not reported
Business Name: Not reported
Principal Product: Not reported
Principal Product Description: Not reported
UTM Zone (Geo Coordinates Universal Transverse Mercator System): Not reported
UTM Horizontal Coord: Not reported
UTM Vertical Coord: Not reported
Mailing Name: Not reported
Mailing Contact Person: Not reported
Mailing Street: Not reported
Mailing City: Not reported
Mailing State: Not reported
Mailing Zip: Not reported
Mailing Zip 4 Extension: Not reported
Compliance Person: Not reported
Compliance Area Code: Not reported
Compliance Phone Number: Not reported
Emission Inventory Contact Person: Not reported
EI Contact Area Code: Not reported
EI Contact Phone Number: Not reported
Permit Contact Person: Not reported
Permit Contact Person Area Code: Not reported
Permit Contact Person Phone Number: Not reported
Federal Employer Id Number: Not reported
Of Employees: Not reported
Reporting Year: Not reported
Date Record Was Created: Not reported

BEA:

Secondary Address: Not reported
BEA Number: 1117
District: Southeast MI
Date Received: 04/05/2000
Submitter Name: ANGELO IAFRATE CONSTRUCTION CO.
Petition Determination: Denied
Petition Disclosure: 1
Category: Same Hazardous Substance(s)
Determination 20107A: Pending
Reviewer: owensp
Division Assigned: Environmental Response Division

Secondary Address: Not reported
BEA Number: 1120
District: Southeast MI
Date Received: 04/04/2000
Submitter Name: ANGELO'S CRUSHED CONCRETE, INC.
Petition Determination: No Request
Petition Disclosure: 0
Category: Same Hazardous Substance(s)
Determination 20107A: No Request
Reviewer: tempm
Division Assigned: Environmental Response Division

Secondary Address: Not reported
BEA Number: 2218
District: Southeast MI
Date Received: 12/02/2003

Map ID
Direction
Distance
Elevation

MAP FINDINGS

Site

Database(s)

EDR ID Number
EPA ID Number

GENERAL CHEMICALS CORPORATION (Continued)

S104912476

Submitter Name: Great Lakes Aggregates, LLC
Petition Determination: No Request
Petition Disclosure: 0
Category: No Hazardous Substance(s)
Determination 20107A: No Request
Reviewer: owensp
Division Assigned: Environmental Response Division

MI NPDES:

Permit Number: NEC157752
Permittee PO Box: N
Permittee Email: Not reported
Issue Date: 10/27/2014
Effective Date: 10/27/2014
Expiration Date: 10/27/2019
Permittee Name: Chemtrade Solutions LLC
Permittee Address: 800 Marion Avenue
Permittee Addr2: Not reported
Permittee City,St,Zip: River Rouge, MI 48218
Permit Type: NPDES Industrial Storm Water No Exposure Certificate (NEC)
Facility Name 2: Not reported
Facility Name 3: Not reported
Facility Name 4: Not reported
Designed Name: Chemtrade Solutions-River Roug
Latitude: 42.276667
Lat Direction: N
Lat Type Code: LAT
Longitude: -83.117778
Lon Direction: W
Lon Type Code: LON
Hydrologic Unit Code: Not reported
Permit Status: In Effect
COC Permit Category: Not reported
DEQ District Email: Southeast Michigan
DEQ Permit Compliance Manager: Not reported
DEQ Permit Compliance Manager Email: Not reported

WDS:

Site Id: MID078408523
WMD Id: 397276
Site Specific Name: ANGELOS CRUSHED CONCRETE
Mailing Address: 800 MARION AVE
Mailing City/State/Zip: 48218
Mailing County: WAYNE

Site Id: MID000809533
WMD Id: 392811
Site Specific Name: CHEM TRADE SOLUTIONS - DETROIT
Mailing Address: 800 MARION AVE
Mailing City/State/Zip: 48218
Mailing County: WAYNE

Map ID
 Direction
 Distance
 Elevation

MAP FINDINGS

Site

Database(s)

EDR ID Number
 EPA ID Number

H50 **GENERAL CHEMICAL CORP THE**
SE **800 MARION AVE**
< 1/8 **RIVER ROUGE, MI 48218**
0.027 mi.
144 ft. **Site 2 of 6 in cluster H**

SEMS-ARCHIVE **1003871314**
MID980678700

Actual: SEMS Archive:
575 ft. Site ID: 502938
Focus Map: EPA ID: MID980678700
6 Cong District: 16
 FIPS Code: 26163
 FF: N
 NPL: Not on the NPL
 Non NPL Status: NFRAP-Site does not qualify for the NPL based on existing information

SEMS Archive Detail:

Region: 5
 Site ID: 502938
 EPA ID: MID980678700
 Site Name: GENERAL CHEMICAL CORP THE
 NPL: N
 FF: N
 OU: 0
 Action Code: VS
 Action Name: ARCH SITE
 SEQ: 1
 Start Date: Not reported
 Finish Date: 1987-11-25 00:00:00
 Qual: Not reported
 Current Action Lead: EPA Perf In-Hse

Region: 5
 Site ID: 502938
 EPA ID: MID980678700
 Site Name: GENERAL CHEMICAL CORP THE
 NPL: N
 FF: N
 OU: 0
 Action Code: DS
 Action Name: DISCVRY
 SEQ: 1
 Start Date: 1979-04-01 00:00:00
 Finish Date: 1979-04-01 00:00:00
 Qual: Not reported
 Current Action Lead: EPA Perf

Region: 5
 Site ID: 502938
 EPA ID: MID980678700
 Site Name: GENERAL CHEMICAL CORP THE
 NPL: N
 FF: N
 OU: 0
 Action Code: PA
 Action Name: PA
 SEQ: 1
 Start Date: Not reported
 Finish Date: 1987-11-25 00:00:00
 Qual: N
 Current Action Lead: St Perf

MAP FINDINGS

Map ID
Direction
Distance
Elevation

Site

Database(s)

EDR ID Number
EPA ID Number

H51
SE
< 1/8
0.027 mi.
144 ft.

ANGELO IAFRATE CONSTRUCTION COMPANY
800 MARION AVE
RIVER ROUGE, MI 48218

Site 3 of 6 in cluster H

RCRA-CESQG **1000390228**
MI UST **MID078408523**
MI AST
US BROWNFIELDS
FINDS
ECHO

Actual:
575 ft.

Focus Map:
6

RCRA-CESQG:
Date form received by agency: 07/28/2006
Facility name: ANGELO IAFRATE CONSTRUCTION COMPANY
Facility address: 800 MARION AVE
RIVER ROUGE, MI 48218

EPA ID: MID078408523
Contact: TRISHA EDWARDS
Contact address: 800 MARION AVE
RIVER ROUGE, MI 48218

Contact country: US
Contact telephone: 313-554-1949
Contact email: Not reported
EPA Region: 05
Land type: Private
Classification: Conditionally Exempt Small Quantity Generator
Description: Handler: generates 100 kg or less of hazardous waste per calendar month, and accumulates 1000 kg or less of hazardous waste at any time; or generates 1 kg or less of acutely hazardous waste per calendar month, and accumulates at any time: 1 kg or less of acutely hazardous waste; or 100 kg or less of any residue or contaminated soil, waste or other debris resulting from the cleanup of a spill, into or on any land or water, of acutely hazardous waste; or generates 100 kg or less of any residue or contaminated soil, waste or other debris resulting from the cleanup of a spill, into or on any land or water, of acutely hazardous waste during any calendar month, and accumulates at any time: 1 kg or less of acutely hazardous waste; or 100 kg or less of any residue or contaminated soil, waste or other debris resulting from the cleanup of a spill, into or on any land or water, of acutely hazardous waste

Owner/Operator Summary:
Owner/operator name: ANGELO IAFRATE
Owner/operator address: Not reported
Not reported
Owner/operator country: Not reported
Owner/operator telephone: Not reported
Owner/operator email: Not reported
Owner/operator fax: Not reported
Owner/operator extension: Not reported
Legal status: Private
Owner/Operator Type: Owner
Owner/Op start date: 01/22/2002
Owner/Op end date: Not reported

Owner/operator name: ANGELO IAFRATE
Owner/operator address: Not reported
Not reported
Owner/operator country: Not reported
Owner/operator telephone: Not reported
Owner/operator email: Not reported
Owner/operator fax: Not reported
Owner/operator extension: Not reported

Map ID
Direction
Distance
Elevation

MAP FINDINGS

Site

Database(s)

EDR ID Number
EPA ID Number

ANGELO IAFRATE CONSTRUCTION COMPANY (Continued)

1000390228

Legal status: Private
Owner/Operator Type: Operator
Owner/Op start date: 01/22/2002
Owner/Op end date: Not reported

Handler Activities Summary:

U.S. importer of hazardous waste: No
Mixed waste (haz. and radioactive): No
Recycler of hazardous waste: No
Transporter of hazardous waste: No
Treater, storer or disposer of HW: No
Underground injection activity: No
On-site burner exemption: No
Furnace exemption: No
Used oil fuel burner: No
Used oil processor: No
User oil refiner: No
Used oil fuel marketer to burner: No
Used oil Specification marketer: No
Used oil transfer facility: No
Used oil transporter: No

. Waste code: D001
. Waste name: IGNITABLE HAZARDOUS WASTES ARE THOSE WASTES WHICH HAVE A FLASHPOINT OF LESS THAN 140 DEGREES FAHRENHEIT AS DETERMINED BY A PENSKEY-MARTENS CLOSED CUP FLASH POINT TESTER. ANOTHER METHOD OF DETERMINING THE FLASH POINT OF A WASTE IS TO REVIEW THE MATERIAL SAFETY DATA SHEET, WHICH CAN BE OBTAINED FROM THE MANUFACTURER OR DISTRIBUTOR OF THE MATERIAL. LACQUER THINNER IS AN EXAMPLE OF A COMMONLY USED SOLVENT WHICH WOULD BE CONSIDERED AS IGNITABLE HAZARDOUS WASTE.

Historical Generators:

Date form received by agency: 04/16/2002
Site name: ANGELO IAFRATE CONSTRUCTION COMPANY
Classification: Conditionally Exempt Small Quantity Generator

. Waste code: D001
. Waste name: IGNITABLE HAZARDOUS WASTES ARE THOSE WASTES WHICH HAVE A FLASHPOINT OF LESS THAN 140 DEGREES FAHRENHEIT AS DETERMINED BY A PENSKEY-MARTENS CLOSED CUP FLASH POINT TESTER. ANOTHER METHOD OF DETERMINING THE FLASH POINT OF A WASTE IS TO REVIEW THE MATERIAL SAFETY DATA SHEET, WHICH CAN BE OBTAINED FROM THE MANUFACTURER OR DISTRIBUTOR OF THE MATERIAL. LACQUER THINNER IS AN EXAMPLE OF A COMMONLY USED SOLVENT WHICH WOULD BE CONSIDERED AS IGNITABLE HAZARDOUS WASTE.

Date form received by agency: 09/12/1983
Site name: ANGELO IAFRATE CONSTRUCTION COMPANY
Classification: Conditionally Exempt Small Quantity Generator

. Waste code: D001
. Waste name: IGNITABLE HAZARDOUS WASTES ARE THOSE WASTES WHICH HAVE A FLASHPOINT OF LESS THAN 140 DEGREES FAHRENHEIT AS DETERMINED BY A PENSKEY-MARTENS CLOSED CUP FLASH POINT TESTER. ANOTHER METHOD OF DETERMINING THE FLASH POINT OF A WASTE IS TO REVIEW THE MATERIAL SAFETY DATA SHEET, WHICH CAN BE OBTAINED FROM THE MANUFACTURER OR DISTRIBUTOR OF THE MATERIAL. LACQUER THINNER IS AN EXAMPLE OF A COMMONLY USED SOLVENT

Map ID
Direction
Distance
Elevation

MAP FINDINGS

Site

Database(s)

EDR ID Number
EPA ID Number

ANGELO IAFRATE CONSTRUCTION COMPANY (Continued)

1000390228

WHICH WOULD BE CONSIDERED AS IGNITABLE HAZARDOUS WASTE.

Facility Has Received Notices of Violations:

Regulation violated: Not reported
Area of violation: LDR - General
Date violation determined: 10/13/1988
Date achieved compliance: 04/13/1989
Violation lead agency: State
Enforcement action: WRITTEN INFORMAL
Enforcement action date: 10/31/1988
Enf. disposition status: Not reported
Enf. disp. status date: Not reported
Enforcement lead agency: State
Proposed penalty amount: Not reported
Final penalty amount: Not reported
Paid penalty amount: Not reported

Regulation violated: Not reported
Area of violation: LDR - General
Date violation determined: 10/13/1988
Date achieved compliance: 04/13/1989
Violation lead agency: State
Enforcement action: Not reported
Enforcement action date: Not reported
Enf. disposition status: Not reported
Enf. disp. status date: Not reported
Enforcement lead agency: Not reported
Proposed penalty amount: Not reported
Final penalty amount: Not reported
Paid penalty amount: Not reported

Evaluation Action Summary:

Evaluation date: 09/16/1996
Evaluation: COMPLIANCE EVALUATION INSPECTION ON-SITE
Area of violation: Not reported
Date achieved compliance: Not reported
Evaluation lead agency: State

Evaluation date: 10/13/1988
Evaluation: COMPLIANCE EVALUATION INSPECTION ON-SITE
Area of violation: LDR - General
Date achieved compliance: 04/13/1989
Evaluation lead agency: State Contractor/Grantee

Evaluation date: 10/13/1988
Evaluation: COMPLIANCE EVALUATION INSPECTION ON-SITE
Area of violation: LDR - General
Date achieved compliance: 04/13/1989
Evaluation lead agency: State

UST:

Facility Type: ACTIVE
Facility ID: 00033899
Owner Country: USA
Owner Name: MARSULEX, INC
Owner Address: 800 MARION AVE
Owner City: RIVER ROUGE

Map ID
Direction
Distance
Elevation

MAP FINDINGS

Site

Database(s)

EDR ID Number
EPA ID Number

ANGELO IAFRATE CONSTRUCTION COMPANY (Continued)

1000390228

Owner State:	MI	
Owner Zip:	48218-1657	
Owner Contact:	Not reported	
Owner Phone:	(313) 842-6200	
Contact:	TED KALAGIAN	
Contact Phone:	(313) 842-6200	
Date of Collection:	Not reported	
Accuracy:	15	
Horizontal Datum:	NAD83	
Accuracy Value Unit:	METERS	
Source:	STATE OF MICHIGAN	
Point Line Area:	POINT	
Desc Category:	Not reported	
Method of Collection:	Interpolation-Map	
District:	Region 1 - SE Michigan District Office	
Tank ID:	1	
Capacity:	2000	
Tank Status:	Temporarily out of Use	
Substance:	WATER	
Install Date:	01/01/1966	
Remove Date:	Not reported	
Tank Number:	Not reported	
Tank Details Compartments:		Not reported
Tank Details Number of Compartments:		Not reported
Tank Release Detection Automatic Tank Gauging:		Not reported
Tank Release Detection Groundwater Monitoring:		Not reported
Impressed Device:		No
Tank Release Detection Inter Monitoring/Second Conainment:		Not reported
Tank Release Detection Interstitial Monitoring Double Walled Tank/Piping:		Not reported
Tank Release Detection Inventory Control:		Not reported
Tank Release Detection Manual (Static) Tank Gauging:		Not reported
Tank Release Detection Other:		Not reported
Tank Release Detection Other Comment:		Not reported
Tank Release Detection Tank Tightness Testing:		Not reported
Tank Release Detection Vapor Monitoring:		Not reported
Piping Release Detection Automatic Line Leak Detectors:		Not reported
Piping Release Detection Ground Water Monitoring:		Not reported
Piping Release Detection Interstitial Monitoring Double Walled Piping:		Not reported
Piping Release Detection Interstitial Monitoring Second Containment:		Not reported
Piping Release Detection Line Tightness Testing:		Not reported
Piping Release Detection Other:		Not reported
Piping Release Detection Other Comment:		Not reported
Piping Release Detection Vapor Monitoring:		Not reported
Piping Material Bare Steel:		Not reported
Piping Material Cathodically Protected:		Not reported
Piping Material Copper:		Not reported
Piping Material Double Walled:		Not reported
Piping Material Enviroflex:		Not reported
Piping Material Fiberglass Reinforced Plastic:		Not reported
Piping Material Flexible Piping:		Not reported
Piping Material Galvanized Steel:		Not reported
Piping Material Geo Flex:		Not reported
Piping Material Other:		Not reported
Piping Material Other Comment:		Not reported
Piping Material Unknown:		Not reported
Piping Type Gravity Fed:		Not reported
Piping Type Has Piping Been Repaired:		Not reported

Map ID
Direction
Distance
Elevation

MAP FINDINGS

Site

Database(s)

EDR ID Number
EPA ID Number

ANGELO IAFRATE CONSTRUCTION COMPANY (Continued)

1000390228

Piping Type Not Marked on Form:	Not reported
Piping Type Pressure (Remote):	Not reported
Piping Type Suction: No Valve at Tank	Not reported
Piping Type Suction: Valve at Tank	Not reported
Tank Material Asphalt Coated or Bare Steel:	Not reported
Tank Material Cathodically Protected Steel:	Not reported
Tank Material Composite (Steel With Fiberglass):	Not reported
Tank Material Concrete:	Not reported
Tank Material Double Walled:	Not reported
Tank Material Epoxy Coated Steel:	Not reported
Tank Material Excavation Liner:	Not reported
Tank Material Fiberglass Reinforced Plastic:	Not reported
Tank Material Has Tank Been Repaired:	Not reported
Tank Material Lined Interior:	Not reported
Tank Material Other:	Not reported
Tank Material Description of Other Construction:	Not reported
Tank Material Polyethylene Tank Jacket:	Not reported
Tank Material Unknown:	Not reported
Latitude:	42.26613
Longitude:	-83.12774

AST:

Facility ID:	91082201
Facility Phone:	(313) 842-6200
Owner Name:	MARSULEX, INC
Owner Address:	800 MARION AVE
Owner City,St,Zip:	RIVER ROUGE, MI 48218-1657
Owner County:	Not reported
Owner Contact:	Not reported
Owner Telephone:	3138426200
District:	1
Contact:	THEODORE C KALAGIAN
List Status:	Not reported
Date of Collection:	Not reported
Accuracy:	15 METERS
Source:	STATE OF MICHIGAN
Point Line Area:	POINT
Description Category:	Not reported
Method of Collection:	Interpolation-Map
Horizontal Datum:	NAD83
Latitude:	42.2661300
Longitude:	-83.127747

Tank Id:	ATK-010936-15
Tank Status:	Removed from Premises
Capacity (in gallons):	Not reported
Installation Date:	Not reported
Substance Stored:	Other
Removed/Closed Date:	06/15/1990

US BROWNFIELDS:

Property Name:	PROPOSED BIO-DIESEL PLANT
Recipient Name:	Detroit/Wayne County Port Authority
Grant Type:	Assessment
Property Number:	82-50-006-99-004-000, 82-50-006-99-003-001
Parcel size:	19

Map ID
Direction
Distance
Elevation

MAP FINDINGS

Site

Database(s)

EDR ID Number
EPA ID Number

ANGELO IAFRATE CONSTRUCTION COMPANY (Continued)

1000390228

Latitude:	42.266510
Longitude:	-83.12802
HCM Label:	Address Matching-Other
Map Scale:	Not reported
Point of Reference:	Entrance Point of a Facility or Station
Highlights:	Not reported
Datum:	North American Datum of 1983
Acres Property ID:	99361
IC Data Access:	Not reported
Start Date:	Not reported
Redev Completion Date:	Not reported
Completed Date:	Not reported
Acres Cleaned Up:	Not reported
Cleanup Funding:	Not reported
Cleanup Funding Source:	Not reported
Assessment Funding:	17210
Assessment Funding Source:	US EPA - Brownfields Assessment Cooperative Agreement
Redevelopment Funding:	Not reported
Redev. Funding Source:	Not reported
Redev. Funding Entity Name:	Not reported
Redevelopment Start Date:	Not reported
Assessment Funding Entity:	EPA
Cleanup Funding Entity:	Not reported
Grant Type:	Petroleum
Accomplishment Type:	Phase II Environmental Assessment
Accomplishment Count:	0
Cooperative Agreement Number:	96550501
Start Date:	02/22/2007 00:00:00
Ownership Entity:	Private
Completion Date:	03/16/2007 00:00:00
Current Owner:	Recycled Aggregates, LLC
Did Owner Change:	N
Cleanup Required:	N
Video Available:	N
Photo Available:	Y
Institutional Controls Required:	Y
IC Category Proprietary Controls:	Not reported
IC Cat. Info. Devices:	Not reported
IC Cat. Gov. Controls:	Y
IC Cat. Enforcement Permit Tools:	Not reported
IC in place date:	Not reported
IC in place:	N
State/tribal program date:	Not reported
State/tribal program ID:	Not reported
State/tribal NFA date:	Not reported
Air contaminated:	Not reported
Air cleaned:	Not reported
Asbestos found:	Not reported
Asbestos cleaned:	Not reported
Controlled substance found:	Not reported
Controlled substance cleaned:	Not reported
Drinking water affected:	Not reported
Drinking water cleaned:	Not reported
Groundwater affected:	Y
Groundwater cleaned:	Not reported
Lead contaminant found:	Not reported
Lead cleaned up:	Not reported

Map ID
Direction
Distance
Elevation

MAP FINDINGS

Site

Database(s)

EDR ID Number
EPA ID Number

ANGELO IAFRATE CONSTRUCTION COMPANY (Continued)

1000390228

No media affected:	Not reported
Unknown media affected:	Not reported
Other cleaned up:	Not reported
Other metals found:	Y
Other metals cleaned:	Not reported
Other contaminants found:	Not reported
Other contams found description:	Not reported
PAHs found:	Y
PAHs cleaned up:	Not reported
PCBs found:	Not reported
PCBs cleaned up:	Not reported
Petro products found:	Y
Petro products cleaned:	Not reported
Sediments found:	Not reported
Sediments cleaned:	Not reported
Soil affected:	Y
Soil cleaned up:	Not reported
Surface water cleaned:	Not reported
VOCs found:	Not reported
VOCs cleaned:	Not reported
Cleanup other description:	Not reported
Num. of cleanup and re-dev. jobs:	Not reported
Past use greenspace acreage:	Not reported
Past use residential acreage:	Not reported
Surface Water:	Not reported
Past use commercial acreage:	Not reported
Past use industrial acreage:	19
Future use greenspace acreage:	Not reported
Future use residential acreage:	Not reported
Future use commercial acreage:	Not reported
Future use industrial acreage:	Not reported
Greenspace acreage and type:	Not reported
Superfund Fed. landowner flag:	Not reported
Arsenic cleaned up:	Not reported
Cadmium cleaned up:	Not reported
Chromium cleaned up:	Not reported
Copper cleaned up:	Not reported
Iron cleaned up:	Not reported
mercury cleaned up:	Not reported
Nickel Cleaned Up:	Not reported
No clean up:	Not reported
Pesticides cleaned up:	Not reported
Selenium cleaned up:	Not reported
SVOCs cleaned up:	Not reported
Unknown clean up:	Not reported
Arsenic contaminant found:	Not reported
Cadmium contaminant found:	Not reported
Chromium contaminant found:	Not reported
Copper contaminant found:	Not reported
Iron contaminant found:	Not reported
Mercury contaminant found:	Not reported
Nickel contaminant found:	Not reported
No contaminant found:	Not reported
Pesticides contaminant found:	Not reported
Selenium contaminant found:	Not reported
SVOCs contaminant found:	Not reported
Unknown contaminant found:	Not reported

Map ID
Direction
Distance
Elevation

MAP FINDINGS

Site

Database(s)

EDR ID Number
EPA ID Number

ANGELO IAFRATE CONSTRUCTION COMPANY (Continued)

1000390228

Future Use: Multistory	Not reported
Media affected Bluiding Material:	Not reported
Media affected indoor air:	Not reported
Building material media cleaned up:	Not reported
Indoor air media cleaned up:	Not reported
Unknown media cleaned up:	Not reported
Past Use: Multistory	Not reported
Property Description:	Industrial / Asphhalt Paving Company / Several Railroads and Surface Roadways.
Below Poverty Number:	847
Below Poverty Percent:	26.1%
Meidan Income:	7831
Meidan Income Number:	1880
Meidan Income Percent:	58.0%
Vacant Housing Number:	400
Vacant Housing Percent:	24.5%
Unemployed Number:	271
Unemployed Percent:	8.4%
Property Name:	PROPOSED BIO-DIESEL PLANT
Recipient Name:	Detroit/Wayne County Port Authority
Grant Type:	Assessment
Property Number:	82-50-006-99-004-000, 82-50-006-99-003-001
Parcel size:	19
Latitude:	42.266510
Longitude:	-83.12802
HCM Label:	Address Matching-Other
Map Scale:	Not reported
Point of Reference:	Entrance Point of a Facility or Station
Highlights:	Not reported
Datum:	North American Datum of 1983
Acres Property ID:	99361
IC Data Access:	Not reported
Start Date:	Not reported
Redev Completion Date:	Not reported
Completed Date:	Not reported
Acres Cleaned Up:	Not reported
Cleanup Funding:	Not reported
Cleanup Funding Source:	Not reported
Assessment Funding:	3600
Assessment Funding Source:	US EPA - Brownfields Assessment Cooperative Agreement
Redevelopment Funding:	Not reported
Redev. Funding Source:	Not reported
Redev. Funding Entity Name:	Not reported
Redevelopment Start Date:	Not reported
Assessment Funding Entity:	EPA
Cleanup Funding Entity:	Not reported
Grant Type:	Petroleum
Accomplishment Type:	Phase I Environmental Assessment
Accomplishment Count:	1
Cooperative Agreement Number:	96550501
Start Date:	11/22/2006 00:00:00
Ownership Entity:	Private
Completion Date:	02/13/2007 00:00:00
Current Owner:	Recycled Aggregates, LLC
Did Owner Change:	N
Cleanup Required:	N

Map ID
Direction
Distance
Elevation

MAP FINDINGS

Site

Database(s)

EDR ID Number
EPA ID Number

ANGELO IAFRATE CONSTRUCTION COMPANY (Continued)

1000390228

Video Available:	N
Photo Available:	Y
Institutional Controls Required:	Y
IC Category Proprietary Controls:	Not reported
IC Cat. Info. Devices:	Not reported
IC Cat. Gov. Controls:	Y
IC Cat. Enforcement Permit Tools:	Not reported
IC in place date:	Not reported
IC in place:	N
State/tribal program date:	Not reported
State/tribal program ID:	Not reported
State/tribal NFA date:	Not reported
Air contaminated:	Not reported
Air cleaned:	Not reported
Asbestos found:	Not reported
Asbestos cleaned:	Not reported
Controlled substance found:	Not reported
Controlled substance cleaned:	Not reported
Drinking water affected:	Not reported
Drinking water cleaned:	Not reported
Groundwater affected:	Y
Groundwater cleaned:	Not reported
Lead contaminant found:	Not reported
Lead cleaned up:	Not reported
No media affected:	Not reported
Unknown media affected:	Not reported
Other cleaned up:	Not reported
Other metals found:	Y
Other metals cleaned:	Not reported
Other contaminants found:	Not reported
Other contams found description:	Not reported
PAHs found:	Y
PAHs cleaned up:	Not reported
PCBs found:	Not reported
PCBs cleaned up:	Not reported
Petro products found:	Y
Petro products cleaned:	Not reported
Sediments found:	Not reported
Sediments cleaned:	Not reported
Soil affected:	Y
Soil cleaned up:	Not reported
Surface water cleaned:	Not reported
VOCs found:	Not reported
VOCs cleaned:	Not reported
Cleanup other description:	Not reported
Num. of cleanup and re-dev. jobs:	Not reported
Past use greenspace acreage:	Not reported
Past use residential acreage:	Not reported
Surface Water:	Not reported
Past use commercial acreage:	Not reported
Past use industrial acreage:	19
Future use greenspace acreage:	Not reported
Future use residential acreage:	Not reported
Future use commercial acreage:	Not reported
Future use industrial acreage:	Not reported
Greenspace acreage and type:	Not reported
Superfund Fed. landowner flag:	Not reported

Map ID
Direction
Distance
Elevation

MAP FINDINGS

Site

Database(s)

EDR ID Number
EPA ID Number

ANGELO IAFRATE CONSTRUCTION COMPANY (Continued)

1000390228

Arsenic cleaned up:	Not reported
Cadmium cleaned up:	Not reported
Chromium cleaned up:	Not reported
Copper cleaned up:	Not reported
Iron cleaned up:	Not reported
mercury cleaned up:	Not reported
Nickel Cleaned Up:	Not reported
No clean up:	Not reported
Pesticides cleaned up:	Not reported
Selenium cleaned up:	Not reported
SVOCs cleaned up:	Not reported
Unknown clean up:	Not reported
Arsenic contaminant found:	Not reported
Cadmium contaminant found:	Not reported
Chromium contaminant found:	Not reported
Copper contaminant found:	Not reported
Iron contaminant found:	Not reported
Mercury contaminant found:	Not reported
Nickel contaminant found:	Not reported
No contaminant found:	Not reported
Pesticides contaminant found:	Not reported
Selenium contaminant found:	Not reported
SVOCs contaminant found:	Not reported
Unknown contaminant found:	Not reported
Future Use: Multistory	Not reported
Media affected Bluiding Material:	Not reported
Media affected indoor air:	Not reported
Building material media cleaned up:	Not reported
Indoor air media cleaned up:	Not reported
Unknown media cleaned up:	Not reported
Past Use: Multistory	Not reported
Property Description:	Industrial / Asphalt Paving Company / Several Railroads and Surface Roadways.
Below Poverty Number:	847
Below Poverty Percent:	26.1%
Meidan Income:	7831
Meidan Income Number:	1880
Meidan Income Percent:	58.0%
Vacant Housing Number:	400
Vacant Housing Percent:	24.5%
Unemployed Number:	271
Unemployed Percent:	8.4%

FINDS:

Registry ID: 110009598364

Environmental Interest/Information System

RCRAInfo is a national information system that supports the Resource Conservation and Recovery Act (RCRA) program through the tracking of events and activities related to facilities that generate, transport, and treat, store, or dispose of hazardous waste. RCRAInfo allows RCRA program staff to track the notification, permit, compliance, and corrective action activities required under RCRA.

Registry ID: 110039137939

Map ID
Direction
Distance
Elevation

MAP FINDINGS

Site

Database(s)

EDR ID Number
EPA ID Number

ANGELO IAFRATE CONSTRUCTION COMPANY (Continued)

1000390228

Environmental Interest/Information System

US EPA Assessment, Cleanup and Redevelopment Exchange System (ACRES)
is an federal online database for Brownfields Grantees to
electronically submit data directly to EPA.

Registry ID: 110054242654

Environmental Interest/Information System
AIR MINOR

Registry ID: 110003577317

Environmental Interest/Information System
TSCA SUBMITTER

RCRAInfo is a national information system that supports the Resource
Conservation and Recovery Act (RCRA) program through the tracking of
events and activities related to facilities that generate, transport,
and treat, store, or dispose of hazardous waste. RCRAInfo allows RCRA
program staff to track the notification, permit, compliance, and
corrective action activities required under RCRA.

[Click this hyperlink](#) while viewing on your computer to access
additional FINDS: detail in the EDR Site Report.

ECHO:

Envid: 1000390228
Registry ID: 110003577317
DFR URL: <http://echo.epa.gov/detailed-facility-report?fid=110003577317>

Envid: 1000390228
Registry ID: 110009598364
DFR URL: <http://echo.epa.gov/detailed-facility-report?fid=110009598364>

H52 800 MARION AVENUE
SE 800 MARION AVENUE
< 1/8 RIVER ROUGE, MI 48218
0.027 mi.
144 ft. Site 4 of 6 in cluster H

MI INVENTORY S114031291
N/A

Actual: INVENTORY:
575 ft. Bea Number: Not reported
Focus Map: Township: River Rouge
6 District: Southeast MI
Data Source: Part 201
Latitude: 42.26686
Longitude: -83.12776

Map ID
Direction
Distance
Elevation

MAP FINDINGS

Site

Database(s)

EDR ID Number
EPA ID Number

H53
SE
< 1/8
0.027 mi.
144 ft.

CHEMTRADE SOLUTIONS LLC
800 MARION AVE
RIVER ROUGE, MI 48218

RCRA-CESQG 1000367005
MID000809533

Site 5 of 6 in cluster H

Actual:
575 ft.

RCRA-CESQG:

Date form received by agency: 04/01/2014

Focus Map:
6

Facility name:

CHEMTRADE SOLUTIONS LLC

Facility address:

800 MARION AVE
RIVER ROUGE, MI 48218

EPA ID:

MID000809533

Contact:

RICHARD RYAN

Contact address:

Not reported
Not reported

Contact country:

US

Contact telephone:

419-255-0193

Contact email:

RRYAN@CHEMTRADELOGISTICS.COM

EPA Region:

05

Classification:

Conditionally Exempt Small Quantity Generator

Description:

Handler: generates 100 kg or less of hazardous waste per calendar month, and accumulates 1000 kg or less of hazardous waste at any time; or generates 1 kg or less of acutely hazardous waste per calendar month, and accumulates at any time: 1 kg or less of acutely hazardous waste; or 100 kg or less of any residue or contaminated soil, waste or other debris resulting from the cleanup of a spill, into or on any land or water, of acutely hazardous waste; or generates 100 kg or less of any residue or contaminated soil, waste or other debris resulting from the cleanup of a spill, into or on any land or water, of acutely hazardous waste during any calendar month, and accumulates at any time: 1 kg or less of acutely hazardous waste; or 100 kg or less of any residue or contaminated soil, waste or other debris resulting from the cleanup of a spill, into or on any land or water, of acutely hazardous waste

Owner/Operator Summary:

Owner/operator name:

CHEMTRADE SOLUTIONS LLC

Owner/operator address:

Not reported
Not reported

Owner/operator country:

Not reported

Owner/operator telephone:

Not reported

Owner/operator email:

Not reported

Owner/operator fax:

Not reported

Owner/operator extension:

Not reported

Legal status:

Private

Owner/Operator Type:

Operator

Owner/Op start date:

01/24/2014

Owner/Op end date:

Not reported

Owner/operator name:

NO ACTIVE O/OP AS NOT GENERATING WASTE

Owner/operator address:

Not reported
Not reported

Owner/operator country:

Not reported

Owner/operator telephone:

Not reported

Owner/operator email:

Not reported

Owner/operator fax:

Not reported

Owner/operator extension:

Not reported

Legal status:

Private

Owner/Operator Type:

Owner

Map ID
Direction
Distance
Elevation

MAP FINDINGS

Site

Database(s)

EDR ID Number
EPA ID Number

CHEMTRADE SOLUTIONS LLC (Continued)

1000367005

Owner/Op start date: 12/31/2008
Owner/Op end date: Not reported

Owner/operator name: NO ACTIVE O/OP AS NOT GENERATING WASTE
Owner/operator address: Not reported
Not reported
Owner/operator country: Not reported
Owner/operator telephone: Not reported
Owner/operator email: Not reported
Owner/operator fax: Not reported
Owner/operator extension: Not reported
Legal status: Private
Owner/Operator Type: Operator
Owner/Op start date: 12/31/2008
Owner/Op end date: Not reported

Owner/operator name: CHEMTRADE SOLUTIONS LLC
Owner/operator address: Not reported
Not reported
Owner/operator country: Not reported
Owner/operator telephone: Not reported
Owner/operator email: Not reported
Owner/operator fax: Not reported
Owner/operator extension: Not reported
Legal status: Private
Owner/Operator Type: Owner
Owner/Op start date: 01/24/2014
Owner/Op end date: Not reported

Handler Activities Summary:

U.S. importer of hazardous waste: No
Mixed waste (haz. and radioactive): No
Recycler of hazardous waste: No
Transporter of hazardous waste: No
Treater, storer or disposer of HW: No
Underground injection activity: No
On-site burner exemption: No
Furnace exemption: No
Used oil fuel burner: No
Used oil processor: No
User oil refiner: No
Used oil fuel marketer to burner: No
Used oil Specification marketer: No
Used oil transfer facility: No
Used oil transporter: No

. Waste code: D001

. Waste name: IGNITABLE HAZARDOUS WASTES ARE THOSE WASTES WHICH HAVE A FLASHPOINT OF LESS THAN 140 DEGREES FAHRENHEIT AS DETERMINED BY A PENSKEY-MARTENS CLOSED CUP FLASH POINT TESTER. ANOTHER METHOD OF DETERMINING THE FLASH POINT OF A WASTE IS TO REVIEW THE MATERIAL SAFETY DATA SHEET, WHICH CAN BE OBTAINED FROM THE MANUFACTURER OR DISTRIBUTOR OF THE MATERIAL. LACQUER THINNER IS AN EXAMPLE OF A COMMONLY USED SOLVENT WHICH WOULD BE CONSIDERED AS IGNITABLE HAZARDOUS WASTE.

Historical Generators:

Map ID
Direction
Distance
Elevation

MAP FINDINGS

Site

Database(s)

EDR ID Number
EPA ID Number

CHEMTRADE SOLUTIONS LLC (Continued)

1000367005

Date form received by agency: 12/30/2008

Site name: GENERAL CHEMICAL LLC

Classification: Not a generator, verified

. Waste code: D001

. Waste name: IGNITABLE HAZARDOUS WASTES ARE THOSE WASTES WHICH HAVE A FLASHPOINT OF LESS THAN 140 DEGREES FAHRENHEIT AS DETERMINED BY A PENSKEY-MARTENS CLOSED CUP FLASH POINT TESTER. ANOTHER METHOD OF DETERMINING THE FLASH POINT OF A WASTE IS TO REVIEW THE MATERIAL SAFETY DATA SHEET, WHICH CAN BE OBTAINED FROM THE MANUFACTURER OR DISTRIBUTOR OF THE MATERIAL. LACQUER THINNER IS AN EXAMPLE OF A COMMONLY USED SOLVENT WHICH WOULD BE CONSIDERED AS IGNITABLE HAZARDOUS WASTE.

Date form received by agency: 10/01/2008

Site name: GENERAL CHEMICAL LLC

Classification: Conditionally Exempt Small Quantity Generator

. Waste code: D001

. Waste name: IGNITABLE HAZARDOUS WASTES ARE THOSE WASTES WHICH HAVE A FLASHPOINT OF LESS THAN 140 DEGREES FAHRENHEIT AS DETERMINED BY A PENSKEY-MARTENS CLOSED CUP FLASH POINT TESTER. ANOTHER METHOD OF DETERMINING THE FLASH POINT OF A WASTE IS TO REVIEW THE MATERIAL SAFETY DATA SHEET, WHICH CAN BE OBTAINED FROM THE MANUFACTURER OR DISTRIBUTOR OF THE MATERIAL. LACQUER THINNER IS AN EXAMPLE OF A COMMONLY USED SOLVENT WHICH WOULD BE CONSIDERED AS IGNITABLE HAZARDOUS WASTE.

Date form received by agency: 09/18/2008

Site name: GENERAL CHEMICAL LLC

Classification: Large Quantity Generator

. Waste code: D001

. Waste name: IGNITABLE HAZARDOUS WASTES ARE THOSE WASTES WHICH HAVE A FLASHPOINT OF LESS THAN 140 DEGREES FAHRENHEIT AS DETERMINED BY A PENSKEY-MARTENS CLOSED CUP FLASH POINT TESTER. ANOTHER METHOD OF DETERMINING THE FLASH POINT OF A WASTE IS TO REVIEW THE MATERIAL SAFETY DATA SHEET, WHICH CAN BE OBTAINED FROM THE MANUFACTURER OR DISTRIBUTOR OF THE MATERIAL. LACQUER THINNER IS AN EXAMPLE OF A COMMONLY USED SOLVENT WHICH WOULD BE CONSIDERED AS IGNITABLE HAZARDOUS WASTE.

Date form received by agency: 10/03/2004

Site name: GENERAL CHEMICAL LLC

Classification: Conditionally Exempt Small Quantity Generator

. Waste code: D001

. Waste name: IGNITABLE HAZARDOUS WASTES ARE THOSE WASTES WHICH HAVE A FLASHPOINT OF LESS THAN 140 DEGREES FAHRENHEIT AS DETERMINED BY A PENSKEY-MARTENS CLOSED CUP FLASH POINT TESTER. ANOTHER METHOD OF DETERMINING THE FLASH POINT OF A WASTE IS TO REVIEW THE MATERIAL SAFETY DATA SHEET, WHICH CAN BE OBTAINED FROM THE MANUFACTURER OR DISTRIBUTOR OF THE MATERIAL. LACQUER THINNER IS AN EXAMPLE OF A COMMONLY USED SOLVENT WHICH WOULD BE CONSIDERED AS IGNITABLE HAZARDOUS WASTE.

Date form received by agency: 09/17/1998

Site name: GENERAL CHEMICAL LLC

Classification: Not a generator, verified

. Waste code: D001

Map ID
Direction
Distance
Elevation

MAP FINDINGS

Site

Database(s)

EDR ID Number
EPA ID Number

CHEMTRADE SOLUTIONS LLC (Continued)

1000367005

. Waste name: IGNITABLE HAZARDOUS WASTES ARE THOSE WASTES WHICH HAVE A FLASHPOINT OF LESS THAN 140 DEGREES FAHRENHEIT AS DETERMINED BY A PENSKEY-MARTENS CLOSED CUP FLASH POINT TESTER. ANOTHER METHOD OF DETERMINING THE FLASH POINT OF A WASTE IS TO REVIEW THE MATERIAL SAFETY DATA SHEET, WHICH CAN BE OBTAINED FROM THE MANUFACTURER OR DISTRIBUTOR OF THE MATERIAL. LACQUER THINNER IS AN EXAMPLE OF A COMMONLY USED SOLVENT WHICH WOULD BE CONSIDERED AS IGNITABLE HAZARDOUS WASTE.

Date form received by agency: 03/29/1996

Site name: GENERAL CHEMICAL LLC

Classification: Conditionally Exempt Small Quantity Generator

. Waste code: D001

. Waste name: IGNITABLE HAZARDOUS WASTES ARE THOSE WASTES WHICH HAVE A FLASHPOINT OF LESS THAN 140 DEGREES FAHRENHEIT AS DETERMINED BY A PENSKEY-MARTENS CLOSED CUP FLASH POINT TESTER. ANOTHER METHOD OF DETERMINING THE FLASH POINT OF A WASTE IS TO REVIEW THE MATERIAL SAFETY DATA SHEET, WHICH CAN BE OBTAINED FROM THE MANUFACTURER OR DISTRIBUTOR OF THE MATERIAL. LACQUER THINNER IS AN EXAMPLE OF A COMMONLY USED SOLVENT WHICH WOULD BE CONSIDERED AS IGNITABLE HAZARDOUS WASTE.

Violation Status: No violations found

**H54
SE
< 1/8
0.027 mi.
144 ft.**

**GREAT LAKES AGGREGATES, LLC
800 MARION
WAYNE (County), MI 48218
Site 6 of 6 in cluster H**

**MI INVENTORY S114035406
N/A**

**Actual:
575 ft.**

INVENTORY:

Bea Number: 200302218LV

Township: River Rouge

District: Southeast MI

Data Source: BEA

Latitude: Not reported

Longitude: Not reported

**Focus Map:
6**

**55
NW
< 1/8
0.028 mi.
147 ft.**

**CITYWIDE COLLISION LTD
3860 W JEFFERSON AVE
ECORSE, MI 48229**

**RCRA-CESQG 1000442532
FINDS MID981792872
ECHO**

**Actual:
581 ft.**

RCRA-CESQG:

Date form received by agency: 07/12/2004

Facility name: CITYWIDE COLLISION LTD

Facility address: 3860 W JEFFERSON AVE
ECORSE, MI 48229

EPA ID: MID981792872

Contact: IVO RASKOVICH

Contact address: 3860 W JEFFERSON AVE
ECORSE, MI 48229

Contact country: US

Contact telephone: 313-928-8220

Contact email: Not reported

EPA Region: 05

Land type: Private

**Focus Map:
9**

Map ID
Direction
Distance
Elevation

MAP FINDINGS

Site

Database(s)

EDR ID Number
EPA ID Number

CITYWIDE COLLISION LTD (Continued)

1000442532

Classification: Conditionally Exempt Small Quantity Generator
Description: Handler: generates 100 kg or less of hazardous waste per calendar month, and accumulates 1000 kg or less of hazardous waste at any time; or generates 1 kg or less of acutely hazardous waste per calendar month, and accumulates at any time: 1 kg or less of acutely hazardous waste; or 100 kg or less of any residue or contaminated soil, waste or other debris resulting from the cleanup of a spill, into or on any land or water, of acutely hazardous waste; or generates 100 kg or less of any residue or contaminated soil, waste or other debris resulting from the cleanup of a spill, into or on any land or water, of acutely hazardous waste during any calendar month, and accumulates at any time: 1 kg or less of acutely hazardous waste; or 100 kg or less of any residue or contaminated soil, waste or other debris resulting from the cleanup of a spill, into or on any land or water, of acutely hazardous waste

Owner/Operator Summary:

Owner/operator name: RASKOVICH IVO I
Owner/operator address: Not reported
Not reported
Owner/operator country: Not reported
Owner/operator telephone: Not reported
Owner/operator email: Not reported
Owner/operator fax: Not reported
Owner/operator extension: Not reported
Legal status: Private
Owner/Operator Type: Owner
Owner/Op start date: 05/01/1986
Owner/Op end date: Not reported

Owner/operator name: RASKOVICH IVO I
Owner/operator address: Not reported
Not reported
Owner/operator country: Not reported
Owner/operator telephone: Not reported
Owner/operator email: Not reported
Owner/operator fax: Not reported
Owner/operator extension: Not reported
Legal status: Private
Owner/Operator Type: Operator
Owner/Op start date: 05/01/1986
Owner/Op end date: Not reported

Handler Activities Summary:

U.S. importer of hazardous waste: No
Mixed waste (haz. and radioactive): No
Recycler of hazardous waste: No
Transporter of hazardous waste: No
Treater, storer or disposer of HW: No
Underground injection activity: No
On-site burner exemption: No
Furnace exemption: No
Used oil fuel burner: No
Used oil processor: No
Used oil refiner: No
Used oil fuel marketer to burner: No

Map ID
Direction
Distance
Elevation

MAP FINDINGS

Site

Database(s)

EDR ID Number
EPA ID Number

CITYWIDE COLLISION LTD (Continued)

1000442532

Used oil Specification marketer: No
Used oil transfer facility: No
Used oil transporter: No

. Waste code: D001

. Waste name: IGNITABLE HAZARDOUS WASTES ARE THOSE WASTES WHICH HAVE A FLASHPOINT OF LESS THAN 140 DEGREES FAHRENHEIT AS DETERMINED BY A PENSKEY-MARTENS CLOSED CUP FLASH POINT TESTER. ANOTHER METHOD OF DETERMINING THE FLASH POINT OF A WASTE IS TO REVIEW THE MATERIAL SAFETY DATA SHEET, WHICH CAN BE OBTAINED FROM THE MANUFACTURER OR DISTRIBUTOR OF THE MATERIAL. LACQUER THINNER IS AN EXAMPLE OF A COMMONLY USED SOLVENT WHICH WOULD BE CONSIDERED AS IGNITABLE HAZARDOUS WASTE.

Historical Generators:

Date form received by agency: 02/28/2003
Site name: CITYWIDE COLLISION LTD
Classification: Conditionally Exempt Small Quantity Generator

. Waste code: D001

. Waste name: IGNITABLE HAZARDOUS WASTES ARE THOSE WASTES WHICH HAVE A FLASHPOINT OF LESS THAN 140 DEGREES FAHRENHEIT AS DETERMINED BY A PENSKEY-MARTENS CLOSED CUP FLASH POINT TESTER. ANOTHER METHOD OF DETERMINING THE FLASH POINT OF A WASTE IS TO REVIEW THE MATERIAL SAFETY DATA SHEET, WHICH CAN BE OBTAINED FROM THE MANUFACTURER OR DISTRIBUTOR OF THE MATERIAL. LACQUER THINNER IS AN EXAMPLE OF A COMMONLY USED SOLVENT WHICH WOULD BE CONSIDERED AS IGNITABLE HAZARDOUS WASTE.

Date form received by agency: 11/06/1986
Site name: CITYWIDE COLLISION LTD
Classification: Small Quantity Generator

. Waste code: D001

. Waste name: IGNITABLE HAZARDOUS WASTES ARE THOSE WASTES WHICH HAVE A FLASHPOINT OF LESS THAN 140 DEGREES FAHRENHEIT AS DETERMINED BY A PENSKEY-MARTENS CLOSED CUP FLASH POINT TESTER. ANOTHER METHOD OF DETERMINING THE FLASH POINT OF A WASTE IS TO REVIEW THE MATERIAL SAFETY DATA SHEET, WHICH CAN BE OBTAINED FROM THE MANUFACTURER OR DISTRIBUTOR OF THE MATERIAL. LACQUER THINNER IS AN EXAMPLE OF A COMMONLY USED SOLVENT WHICH WOULD BE CONSIDERED AS IGNITABLE HAZARDOUS WASTE.

Violation Status: No violations found

Evaluation Action Summary:

Evaluation date: 07/18/1996
Evaluation: COMPLIANCE EVALUATION INSPECTION ON-SITE
Area of violation: Not reported
Date achieved compliance: Not reported
Evaluation lead agency: State

FINDS:

Registry ID: 110003623516

Environmental Interest/Information System

RCRAInfo is a national information system that supports the Resource Conservation and Recovery Act (RCRA) program through the tracking of events and activities related to facilities that generate, transport,

Map ID
Direction
Distance
Elevation

MAP FINDINGS

Site

Database(s)

EDR ID Number
EPA ID Number

CITYWIDE COLLISION LTD (Continued)

1000442532

and treat, store, or dispose of hazardous waste. RCRAInfo allows RCRA program staff to track the notification, permit, compliance, and corrective action activities required under RCRA.

[Click this hyperlink](#) while viewing on your computer to access additional FINDS: detail in the EDR Site Report.

ECHO:

Envid: 1000442532
Registry ID: 110003623516
DFR URL: <http://echo.epa.gov/detailed-facility-report?fid=110003623516>

**I56
SE
< 1/8
0.031 mi.
163 ft.**

**FRITZ PRODUCTS
255 MARION AVE
RIVER ROUGE, MI 48218**

**RCRA-CESQG 1000338068
MID980795470**

Site 1 of 3 in cluster I

**Actual:
579 ft.**

RCRA-CESQG:

Date form received by agency: 04/19/2016

**Focus Map:
6**

Facility name: FRITZ PRODUCTS
Facility address: 255 MARION AVE
RIVER ROUGE, MI 48218

EPA ID: MID980795470
Mailing address: 1650 W JEFFERSON AVE
TRENTON, MI 48183

Contact: DAVID W SPLAN
Contact address: Not reported

Contact country: Not reported
Contact telephone: 734-362-3200

Telephone ext.: 3228
Contact email: DSPLAN@FRITZINC.COM

EPA Region: 05
Land type: Private

Classification: Conditionally Exempt Small Quantity Generator
Description: Handler: generates 100 kg or less of hazardous waste per calendar month, and accumulates 1000 kg or less of hazardous waste at any time; or generates 1 kg or less of acutely hazardous waste per calendar month, and accumulates at any time: 1 kg or less of acutely hazardous waste; or 100 kg or less of any residue or contaminated soil, waste or other debris resulting from the cleanup of a spill, into or on any land or water, of acutely hazardous waste; or generates 100 kg or less of any residue or contaminated soil, waste or other debris resulting from the cleanup of a spill, into or on any land or water, of acutely hazardous waste during any calendar month, and accumulates at any time: 1 kg or less of acutely hazardous waste; or 100 kg or less of any residue or contaminated soil, waste or other debris resulting from the cleanup of a spill, into or on any land or water, of acutely hazardous waste

Owner/Operator Summary:

Owner/operator name: FRITZ ENTERPRISES INC
Owner/operator address: Not reported
Owner/operator country: Not reported

Map ID
Direction
Distance
Elevation

MAP FINDINGS

Site

Database(s)

EDR ID Number
EPA ID Number

FRITZ PRODUCTS (Continued)

1000338068

Owner/operator telephone: Not reported
Owner/operator email: Not reported
Owner/operator fax: Not reported
Owner/operator extension: Not reported
Legal status: Private
Owner/Operator Type: Operator
Owner/Op start date: 07/02/1986
Owner/Op end date: Not reported

Owner/operator name: FRITZ ENTERPRISES INC
Owner/operator address: Not reported
Not reported

Owner/operator country: Not reported
Owner/operator telephone: Not reported
Owner/operator email: Not reported
Owner/operator fax: Not reported
Owner/operator extension: Not reported
Legal status: Private
Owner/Operator Type: Owner
Owner/Op start date: 07/02/1986
Owner/Op end date: Not reported

Handler Activities Summary:

U.S. importer of hazardous waste: No
Mixed waste (haz. and radioactive): No
Recycler of hazardous waste: No
Transporter of hazardous waste: No
Treater, storer or disposer of HW: No
Underground injection activity: No
On-site burner exemption: No
Furnace exemption: No
Used oil fuel burner: No
Used oil processor: No
User oil refiner: No
Used oil fuel marketer to burner: No
Used oil Specification marketer: No
Used oil transfer facility: No
Used oil transporter: No

. Waste code: D001
. Waste name:

IGNITABLE HAZARDOUS WASTES ARE THOSE WASTES WHICH HAVE A FLASHPOINT OF LESS THAN 140 DEGREES FAHRENHEIT AS DETERMINED BY A PENSKEY-MARTENS CLOSED CUP FLASH POINT TESTER. ANOTHER METHOD OF DETERMINING THE FLASH POINT OF A WASTE IS TO REVIEW THE MATERIAL SAFETY DATA SHEET, WHICH CAN BE OBTAINED FROM THE MANUFACTURER OR DISTRIBUTOR OF THE MATERIAL. LACQUER THINNER IS AN EXAMPLE OF A COMMONLY USED SOLVENT WHICH WOULD BE CONSIDERED AS IGNITABLE HAZARDOUS WASTE.

Historical Generators:

Date form received by agency: 07/08/2014
Site name: FRITZ PRODUCTS
Classification: Small Quantity Generator

. Waste code: D001
. Waste name:

IGNITABLE HAZARDOUS WASTES ARE THOSE WASTES WHICH HAVE A FLASHPOINT OF LESS THAN 140 DEGREES FAHRENHEIT AS DETERMINED BY A PENSKEY-MARTENS

Map ID
Direction
Distance
Elevation

MAP FINDINGS

Site

Database(s)

EDR ID Number
EPA ID Number

FRITZ PRODUCTS (Continued)

1000338068

CLOSED CUP FLASH POINT TESTER. ANOTHER METHOD OF DETERMINING THE FLASH POINT OF A WASTE IS TO REVIEW THE MATERIAL SAFETY DATA SHEET, WHICH CAN BE OBTAINED FROM THE MANUFACTURER OR DISTRIBUTOR OF THE MATERIAL. LACQUER THINNER IS AN EXAMPLE OF A COMMONLY USED SOLVENT WHICH WOULD BE CONSIDERED AS IGNITABLE HAZARDOUS WASTE.

Date form received by agency: 06/03/2013

Site name: FRITZ PRODUCTS
Classification: Small Quantity Generator

. Waste code: D001
. Waste name: IGNITABLE HAZARDOUS WASTES ARE THOSE WASTES WHICH HAVE A FLASHPOINT OF LESS THAN 140 DEGREES FAHRENHEIT AS DETERMINED BY A PENSKEY-MARTENS CLOSED CUP FLASH POINT TESTER. ANOTHER METHOD OF DETERMINING THE FLASH POINT OF A WASTE IS TO REVIEW THE MATERIAL SAFETY DATA SHEET, WHICH CAN BE OBTAINED FROM THE MANUFACTURER OR DISTRIBUTOR OF THE MATERIAL. LACQUER THINNER IS AN EXAMPLE OF A COMMONLY USED SOLVENT WHICH WOULD BE CONSIDERED AS IGNITABLE HAZARDOUS WASTE.

Date form received by agency: 04/14/2011

Site name: FRITZ PRODUCTS
Classification: Small Quantity Generator

. Waste code: D001
. Waste name: IGNITABLE HAZARDOUS WASTES ARE THOSE WASTES WHICH HAVE A FLASHPOINT OF LESS THAN 140 DEGREES FAHRENHEIT AS DETERMINED BY A PENSKEY-MARTENS CLOSED CUP FLASH POINT TESTER. ANOTHER METHOD OF DETERMINING THE FLASH POINT OF A WASTE IS TO REVIEW THE MATERIAL SAFETY DATA SHEET, WHICH CAN BE OBTAINED FROM THE MANUFACTURER OR DISTRIBUTOR OF THE MATERIAL. LACQUER THINNER IS AN EXAMPLE OF A COMMONLY USED SOLVENT WHICH WOULD BE CONSIDERED AS IGNITABLE HAZARDOUS WASTE.

Date form received by agency: 04/06/2009

Site name: FRITZ PRODUCTS
Classification: Small Quantity Generator

. Waste code: D001
. Waste name: IGNITABLE HAZARDOUS WASTES ARE THOSE WASTES WHICH HAVE A FLASHPOINT OF LESS THAN 140 DEGREES FAHRENHEIT AS DETERMINED BY A PENSKEY-MARTENS CLOSED CUP FLASH POINT TESTER. ANOTHER METHOD OF DETERMINING THE FLASH POINT OF A WASTE IS TO REVIEW THE MATERIAL SAFETY DATA SHEET, WHICH CAN BE OBTAINED FROM THE MANUFACTURER OR DISTRIBUTOR OF THE MATERIAL. LACQUER THINNER IS AN EXAMPLE OF A COMMONLY USED SOLVENT WHICH WOULD BE CONSIDERED AS IGNITABLE HAZARDOUS WASTE.

Date form received by agency: 08/05/2008

Site name: FRITZ PRODUCTS
Classification: Small Quantity Generator

. Waste code: D001
. Waste name: IGNITABLE HAZARDOUS WASTES ARE THOSE WASTES WHICH HAVE A FLASHPOINT OF LESS THAN 140 DEGREES FAHRENHEIT AS DETERMINED BY A PENSKEY-MARTENS CLOSED CUP FLASH POINT TESTER. ANOTHER METHOD OF DETERMINING THE FLASH POINT OF A WASTE IS TO REVIEW THE MATERIAL SAFETY DATA SHEET, WHICH CAN BE OBTAINED FROM THE MANUFACTURER OR DISTRIBUTOR OF THE MATERIAL. LACQUER THINNER IS AN EXAMPLE OF A COMMONLY USED SOLVENT WHICH WOULD BE CONSIDERED AS IGNITABLE HAZARDOUS WASTE.

Map ID
Direction
Distance
Elevation

MAP FINDINGS

Site

Database(s)

EDR ID Number
EPA ID Number

FRITZ PRODUCTS (Continued)

1000338068

Date form received by agency: 07/31/2006
Site name: FRITZ PRODUCTS
Classification: Not a generator, verified

. Waste code: D001
. Waste name: IGNITABLE HAZARDOUS WASTES ARE THOSE WASTES WHICH HAVE A FLASHPOINT OF LESS THAN 140 DEGREES FAHRENHEIT AS DETERMINED BY A PENSKEY-MARTENS CLOSED CUP FLASH POINT TESTER. ANOTHER METHOD OF DETERMINING THE FLASH POINT OF A WASTE IS TO REVIEW THE MATERIAL SAFETY DATA SHEET, WHICH CAN BE OBTAINED FROM THE MANUFACTURER OR DISTRIBUTOR OF THE MATERIAL. LACQUER THINNER IS AN EXAMPLE OF A COMMONLY USED SOLVENT WHICH WOULD BE CONSIDERED AS IGNITABLE HAZARDOUS WASTE.

Date form received by agency: 04/03/1981
Site name: FRITZ PRODUCTS
Classification: Not a generator, verified

. Waste code: D001
. Waste name: IGNITABLE HAZARDOUS WASTES ARE THOSE WASTES WHICH HAVE A FLASHPOINT OF LESS THAN 140 DEGREES FAHRENHEIT AS DETERMINED BY A PENSKEY-MARTENS CLOSED CUP FLASH POINT TESTER. ANOTHER METHOD OF DETERMINING THE FLASH POINT OF A WASTE IS TO REVIEW THE MATERIAL SAFETY DATA SHEET, WHICH CAN BE OBTAINED FROM THE MANUFACTURER OR DISTRIBUTOR OF THE MATERIAL. LACQUER THINNER IS AN EXAMPLE OF A COMMONLY USED SOLVENT WHICH WOULD BE CONSIDERED AS IGNITABLE HAZARDOUS WASTE.

Date form received by agency: 04/02/1981
Site name: FRITZ PRODUCTS
Classification: Not a generator, verified

. Waste code: D001
. Waste name: IGNITABLE HAZARDOUS WASTES ARE THOSE WASTES WHICH HAVE A FLASHPOINT OF LESS THAN 140 DEGREES FAHRENHEIT AS DETERMINED BY A PENSKEY-MARTENS CLOSED CUP FLASH POINT TESTER. ANOTHER METHOD OF DETERMINING THE FLASH POINT OF A WASTE IS TO REVIEW THE MATERIAL SAFETY DATA SHEET, WHICH CAN BE OBTAINED FROM THE MANUFACTURER OR DISTRIBUTOR OF THE MATERIAL. LACQUER THINNER IS AN EXAMPLE OF A COMMONLY USED SOLVENT WHICH WOULD BE CONSIDERED AS IGNITABLE HAZARDOUS WASTE.

Violation Status: No violations found

Evaluation Action Summary:
Evaluation date: 03/20/2013
Evaluation: COMPLIANCE EVALUATION INSPECTION ON-SITE
Area of violation: Not reported
Date achieved compliance: Not reported
Evaluation lead agency: EPA

157 HURON VALLEY STEEL CORP
SE 255 MARION AVE
< 1/8 RIVER ROUGE, MI 48218
0.031 mi.
163 ft. Site 2 of 3 in cluster I

MI UST U00323345
N/A

Actual: 579 ft. UST:
Focus Map: 6 Facility Type: CLOSED
Facility ID: 00015531
Owner Country: Not reported

Map ID
Direction
Distance
Elevation

MAP FINDINGS

Site

Database(s)

EDR ID Number
EPA ID Number

HURON VALLEY STEEL CORP (Continued)

U00323345

Owner Name:	HURON VALLEY STEEL CORP	
Owner Address:	41000 E HURON RIVER DR	
Owner City:	BELLEVILLE	
Owner State:	MI	
Owner Zip:	48111	
Owner Contact:	Not reported	
Owner Phone:	7346973400	
Contact:	JEFFERY HINDERLEIDER	
Contact Phone:	(313) 842-0500	
Date of Collection:	Not reported	
Accuracy:	15	
Horizontal Datum:	NAD83	
Accuracy Value Unit:	METERS	
Source:	STATE OF MICHIGAN	
Point Line Area:	POINT	
Desc Category:	Not reported	
Method of Collection:	Interpolation-Map	
District:	Region 1 - SE Michigan District Office	
Tank ID:	2	
Capacity:	2000	
Tank Status:	Removed from Ground	
Substance:	Diesel,	
Install Date:	02/18/1961	
Remove Date:	08/24/1990	
Tank Number:	UTK-038064-15	
Tank Details Compartments:		Not reported
Tank Details Number of Compartments:		Not reported
Tank Release Detection Automatic Tank Gauging:		Not reported
Tank Release Detection Groundwater Monitoring:		Not reported
Impressed Device:		Not reported
Tank Release Detection Inter Monitoring/Second Conatinment:		Not reported
Tank Release Detection Interstitial Monitoring Double Walled Tank/Piping:		Not reported
Tank Release Detection Inventory Control:		Not reported
Tank Release Detection Manual (Static) Tank Gauging:		Not reported
Tank Release Detection Other:		Not reported
Tank Release Detection Other Comment:		Not reported
Tank Release Detection Tank Tightness Testing:		Not reported
Tank Release Detection Vapor Monitoring:		Not reported
Piping Release Detection Automatic Line Leak Detectors:		Not reported
Piping Release Detection Ground Water Monitoring:		Not reported
Piping Release Detection Interstitial Monitoring Double Walled Piping:		Not reported
Piping Release Detection Interstitial Monitoring Second Containment:		Not reported
Piping Release Detection Line Tightness Testing:		Not reported
Piping Release Detection Other:		Not reported
Piping Release Detection Other Comment:		Not reported
Piping Release Detection Vapor Monitoring:		Not reported
Piping Material Bare Steel:		Not reported
Piping Material Cathodically Protected:		Not reported
Piping Material Copper:		Not reported
Piping Material Double Walled:		Not reported
Piping Material Enviroflex:		Not reported
Piping Material Fiberglass Reinforced Plastic:		Not reported
Piping Material Flexible Piping:		Not reported
Piping Material Galvanized Steel:		CHECKED
Piping Material Geo Flex:		Not reported
Piping Material Other:		Not reported
Piping Material Other Comment:		Not reported

Map ID
Direction
Distance
Elevation

MAP FINDINGS

Site

Database(s)

EDR ID Number
EPA ID Number

HURON VALLEY STEEL CORP (Continued)

U00323345

Piping Material Unknown:	Not reported
Piping Type Gravity Fed:	Not reported
Piping Type Has Piping Been Repaired:	Not reported
Piping Type Not Marked on Form:	Not reported
Piping Type Pressure (Remote):	Not reported
Piping Type Suction: No Valve at Tank	Not reported
Piping Type Suction: Valve at Tank	Not reported
Tank Material Asphalt Coated or Bare Steel:	CHECKED
Tank Material Cathodically Protected Steel:	Not reported
Tank Material Composite (Steel With Fiberglass):	Not reported
Tank Material Concrete:	Not reported
Tank Material Double Walled:	Not reported
Tank Material Epoxy Coated Steel:	Not reported
Tank Material Excavation Liner:	Not reported
Tank Material Fiberglass Reinforced Plastic:	Not reported
Tank Material Has Tank Been Repaired:	Not reported
Tank Material Lined Interior:	Not reported
Tank Material Other:	Not reported
Tank Material Description of Other Construction:	Not reported
Tank Material Polyethylene Tank Jacket:	Not reported
Tank Material Unknown:	Not reported
Latitude:	42.27378
Longitude:	-83.12085
Facility Type:	CLOSED
Facility ID:	00015531
Owner Country:	Not reported
Owner Name:	HURON VALLEY STEEL CORP
Owner Address:	41000 E HURON RIVER DR
Owner City:	BELLEVILLE
Owner State:	MI
Owner Zip:	48111
Owner Contact:	Not reported
Owner Phone:	7346973400
Contact:	JEFFERY HINDERLEIDER
Contact Phone:	(313) 842-0500
Date of Collection:	Not reported
Accuracy:	15
Horizontal Datum:	NAD83
Accuracy Value Unit:	METERS
Source:	STATE OF MICHIGAN
Point Line Area:	POINT
Desc Category:	Not reported
Method of Collection:	Interpolation-Map
District:	Region 1 - SE Michigan District Office
Tank ID:	1
Capacity:	4000
Tank Status:	Removed from Ground
Substance:	Gasoline,
Install Date:	02/18/1961
Remove Date:	08/24/1990
Tank Number:	UTK-065783-15
Tank Details Compartments:	Not reported
Tank Details Number of Compartments:	Not reported
Tank Release Detection Automatic Tank Gauging:	Not reported
Tank Release Detection Groundwater Monitoring:	Not reported
Impressed Device:	Not reported

Map ID
Direction
Distance
Elevation

MAP FINDINGS

Site

Database(s)

EDR ID Number
EPA ID Number

HURON VALLEY STEEL CORP (Continued)

U003323345

Tank Release Detection Inter Monitoring/Second Conatinment:	Not reported
Tank Release Detection Interstitial Monitoring Double Walled Tank/Piping:	Not reported
Tank Release Detection Inventory Control:	Not reported
Tank Release Detection Manual (Static) Tank Gauging:	Not reported
Tank Release Detection Other:	Not reported
Tank Release Detection Other Comment:	Not reported
Tank Release Detection Tank Tightness Testing:	Not reported
Tank Release Detection Vapor Monitoring:	Not reported
Piping Release Detection Automatic Line Leak Detectors:	Not reported
Piping Release Detection Ground Water Monitoring:	Not reported
Piping Release Detection Interstitial Monitoring Double Walled Piping:	Not reported
Piping Release Detection Interstitial Monitoring Second Containment:	Not reported
Piping Release Detection Line Tightness Testing:	Not reported
Piping Release Detection Other:	Not reported
Piping Release Detection Other Comment:	Not reported
Piping Release Detection Vapor Monitoring:	Not reported
Piping Material Bare Steel:	Not reported
Piping Material Cathodically Protected:	Not reported
Piping Material Copper:	Not reported
Piping Material Double Walled:	Not reported
Piping Material Enviroflex:	Not reported
Piping Material Fiberglass Reinforced Plastic:	Not reported
Piping Material Flexible Piping:	Not reported
Piping Material Galvanized Steel:	CHECKED
Piping Material Geo Flex:	Not reported
Piping Material Other:	Not reported
Piping Material Other Comment:	Not reported
Piping Material Unknown:	Not reported
Piping Type Gravity Fed:	Not reported
Piping Type Has Piping Been Repaired:	Not reported
Piping Type Not Marked on Form:	Not reported
Piping Type Pressure (Remote):	Not reported
Piping Type Suction: No Valve at Tank	Not reported
Piping Type Suction: Valve at Tank	Not reported
Tank Material Asphalt Coated or Bare Steel:	CHECKED
Tank Material Cathodically Protected Steel:	Not reported
Tank Material Composite (Steel With Fiberglass):	Not reported
Tank Material Concrete:	Not reported
Tank Material Double Walled:	Not reported
Tank Material Epoxy Coated Steel:	Not reported
Tank Material Excavation Liner:	Not reported
Tank Material Fiberglass Reinforced Plastic:	Not reported
Tank Material Has Tank Been Repaired:	Not reported
Tank Material Lined Interior:	Not reported
Tank Material Other:	Not reported
Tank Material Description of Other Construction:	Not reported
Tank Material Polyethylene Tank Jacket:	Not reported
Tank Material Unknown:	Not reported
Latitude:	42.27378
Longitude:	-83.12085

Map ID
Direction
Distance
Elevation

MAP FINDINGS

Site

Database(s)

EDR ID Number
EPA ID Number

158
SE
< 1/8
0.031 mi.
163 ft.

ALLIED SIGNAL INC
255 MARION STREET
RIVER ROUGE, MI 48218

RCRA NonGen / NLR **1001214565**
MIR000028753

Site 3 of 3 in cluster I

Actual:
579 ft.

RCRA NonGen / NLR:

Focus Map:
6

Date form received by agency: 02/25/1998
Facility name: ALLIED SIGNAL INC
Site name: ALLIED SIGNAL INC @ MICH MARINE
Facility address: 255 MARION STREET
RIVER ROUGE, MI 48218-0000
EPA ID: MIR000028753
Mailing address: 1200 ZUG ISLAND ROAD
DETROIT, MI 48209-0000
Contact: ROBERT A O'BRIEN
Contact address: Not reported
Not reported
Contact country: US
Contact telephone: 313-842-5871
Contact email: Not reported
EPA Region: 05
Classification: Non-Generator
Description: Handler: Non-Generators do not presently generate hazardous waste

Owner/Operator Summary:

Owner/operator name: MIDWEST MARINE INC (PROPERTY OWNER)
Owner/operator address: Not reported
Not reported
Owner/operator country: Not reported
Owner/operator telephone: Not reported
Owner/operator email: Not reported
Owner/operator fax: Not reported
Owner/operator extension: Not reported
Legal status: Private
Owner/Operator Type: Owner
Owner/Op start date: 01/01/1970
Owner/Op end date: Not reported

Owner/operator name: ALLIED SIGNAL INC
Owner/operator address: Not reported
Not reported
Owner/operator country: Not reported
Owner/operator telephone: Not reported
Owner/operator email: Not reported
Owner/operator fax: Not reported
Owner/operator extension: Not reported
Legal status: Private
Owner/Operator Type: Owner
Owner/Op start date: 01/01/1970
Owner/Op end date: Not reported

Owner/operator name: MIDWEST MARINE INC (PROPERTY OWNER)
Owner/operator address: Not reported
Not reported
Owner/operator country: Not reported
Owner/operator telephone: Not reported
Owner/operator email: Not reported
Owner/operator fax: Not reported

Map ID
Direction
Distance
Elevation

MAP FINDINGS

Site

Database(s)

EDR ID Number
EPA ID Number

ALLIED SIGNAL INC (Continued)

1001214565

Owner/operator extension: Not reported
Legal status: Private
Owner/Operator Type: Operator
Owner/Op start date: 01/01/1970
Owner/Op end date: Not reported

Owner/operator name: ALLIED SIGNAL INC
Owner/operator address: Not reported
Not reported
Owner/operator country: Not reported
Owner/operator telephone: Not reported
Owner/operator email: Not reported
Owner/operator fax: Not reported
Owner/operator extension: Not reported
Legal status: Private
Owner/Operator Type: Operator
Owner/Op start date: 01/01/1970
Owner/Op end date: Not reported

Handler Activities Summary:

U.S. importer of hazardous waste: No
Mixed waste (haz. and radioactive): No
Recycler of hazardous waste: No
Transporter of hazardous waste: No
Treater, storer or disposer of HW: No
Underground injection activity: No
On-site burner exemption: No
Furnace exemption: No
Used oil fuel burner: No
Used oil processor: No
User oil refiner: No
Used oil fuel marketer to burner: No
Used oil Specification marketer: No
Used oil transfer facility: No
Used oil transporter: No

Historical Generators:

Date form received by agency: 11/19/1997
Site name: ALLIED SIGNAL INC
Classification: Not a generator, verified

. Waste code: D001
. Waste name: IGNITABLE HAZARDOUS WASTES ARE THOSE WASTES WHICH HAVE A FLASHPOINT OF LESS THAN 140 DEGREES FAHRENHEIT AS DETERMINED BY A PENSKEY-MARTENS CLOSED CUP FLASH POINT TESTER. ANOTHER METHOD OF DETERMINING THE FLASH POINT OF A WASTE IS TO REVIEW THE MATERIAL SAFETY DATA SHEET, WHICH CAN BE OBTAINED FROM THE MANUFACTURER OR DISTRIBUTOR OF THE MATERIAL. LACQUER THINNER IS AN EXAMPLE OF A COMMONLY USED SOLVENT WHICH WOULD BE CONSIDERED AS IGNITABLE HAZARDOUS WASTE.

Violation Status: No violations found

MAP FINDINGS

Map ID
Direction
Distance
Elevation

Site

Database(s)

EDR ID Number
EPA ID Number

59
SE
< 1/8
0.032 mi.
170 ft.

FAMILY DOLLAR STORES
3935 W JEFFERSON AVE
ECORSE, MI 48229

RCRA-CESQG 1017787069
FINDS MIK124841480
ECHO

Actual:
580 ft.
Focus Map:
9

RCRA-CESQG:
Date form received by agency: 04/07/2015
Facility name: FAMILY DOLLAR STORES
Facility address: 3935 W JEFFERSON AVE
ECORSE, MI 48229
EPA ID: MIK124841480
Mailing address: PO BOX 1017
CHARLOTTE, NC 28201
Contact: KEVIN STRAIGHT
Contact address: Not reported
Not reported
Contact country: Not reported
Contact telephone: 704-708-1909
Contact email: KSTRAIGHT@FAMILYDOLLAR.COM
EPA Region: 05
Classification: Conditionally Exempt Small Quantity Generator
Description: Handler: generates 100 kg or less of hazardous waste per calendar month, and accumulates 1000 kg or less of hazardous waste at any time; or generates 1 kg or less of acutely hazardous waste per calendar month, and accumulates at any time: 1 kg or less of acutely hazardous waste; or 100 kg or less of any residue or contaminated soil, waste or other debris resulting from the cleanup of a spill, into or on any land or water, of acutely hazardous waste; or generates 100 kg or less of any residue or contaminated soil, waste or other debris resulting from the cleanup of a spill, into or on any land or water, of acutely hazardous waste during any calendar month, and accumulates at any time: 1 kg or less of acutely hazardous waste; or 100 kg or less of any residue or contaminated soil, waste or other debris resulting from the cleanup of a spill, into or on any land or water, of acutely hazardous waste

Owner/Operator Summary:
Owner/operator name: FAMILY DOLLAR STORES
Owner/operator address: Not reported
Not reported
Owner/operator country: Not reported
Owner/operator telephone: Not reported
Owner/operator email: Not reported
Owner/operator fax: Not reported
Owner/operator extension: Not reported
Legal status: Private
Owner/Operator Type: Owner
Owner/Op start date: 01/16/1991
Owner/Op end date: Not reported

Owner/operator name: FAMILY DOLLAR STORES
Owner/operator address: Not reported
Not reported
Owner/operator country: Not reported
Owner/operator telephone: Not reported
Owner/operator email: Not reported
Owner/operator fax: Not reported
Owner/operator extension: Not reported

Map ID
Direction
Distance
Elevation

MAP FINDINGS

Site

Database(s)

EDR ID Number
EPA ID Number

FAMILY DOLLAR STORES (Continued)

1017787069

Legal status: Private
Owner/Operator Type: Operator
Owner/Op start date: 01/16/1991
Owner/Op end date: Not reported

Handler Activities Summary:

U.S. importer of hazardous waste: No
Mixed waste (haz. and radioactive): No
Recycler of hazardous waste: No
Transporter of hazardous waste: No
Treater, storer or disposer of HW: No
Underground injection activity: No
On-site burner exemption: No
Furnace exemption: No
Used oil fuel burner: No
Used oil processor: No
User oil refiner: No
Used oil fuel marketer to burner: No
Used oil Specification marketer: No
Used oil transfer facility: No
Used oil transporter: No

. Waste code: D001

. Waste name: IGNITABLE HAZARDOUS WASTES ARE THOSE WASTES WHICH HAVE A FLASHPOINT OF LESS THAN 140 DEGREES FAHRENHEIT AS DETERMINED BY A PENSKEY-MARTENS CLOSED CUP FLASH POINT TESTER. ANOTHER METHOD OF DETERMINING THE FLASH POINT OF A WASTE IS TO REVIEW THE MATERIAL SAFETY DATA SHEET, WHICH CAN BE OBTAINED FROM THE MANUFACTURER OR DISTRIBUTOR OF THE MATERIAL. LACQUER THINNER IS AN EXAMPLE OF A COMMONLY USED SOLVENT WHICH WOULD BE CONSIDERED AS IGNITABLE HAZARDOUS WASTE.

Violation Status: No violations found

FINDS:

Registry ID: 110064380511

Environmental Interest/Information System

RCRAInfo is a national information system that supports the Resource Conservation and Recovery Act (RCRA) program through the tracking of events and activities related to facilities that generate, transport, and treat, store, or dispose of hazardous waste. RCRAInfo allows RCRA program staff to track the notification, permit, compliance, and corrective action activities required under RCRA.

[Click this hyperlink](#) while viewing on your computer to access additional FINDS: detail in the EDR Site Report.

ECHO:

Envid: 1017787069
Registry ID: 110064380511
DFR URL: <http://echo.epa.gov/detailed-facility-report?fid=110064380511>

MAP FINDINGS

Map ID
Direction
Distance
Elevation

Site

Database(s)

EDR ID Number
EPA ID Number

60
SE
< 1/8
0.035 mi.
187 ft.

E & E COLLISION
4244 HIGH
ECORSE, MI 48229

RCRA-CESQG
FINDS
ECHO

1000309035
MID121641815

Actual:
584 ft.
Focus Map:
9

RCRA-CESQG:
Date form received by agency: 10/30/2007
Facility name: E & E COLLISION
Facility address: 4244 HIGH
ECORSE, MI 48229
EPA ID: MID121641815
Mailing address: 4244 HIGH ST
ECORSE, MI 48229
Contact: LARRY WEBSTER
Contact address: 4244 HIGH
ECORSE, MI 48229
Contact country: US
Contact telephone: 313-617-2809
Contact email: Not reported
EPA Region: 05
Classification: Conditionally Exempt Small Quantity Generator
Description: Handler: generates 100 kg or less of hazardous waste per calendar month, and accumulates 1000 kg or less of hazardous waste at any time; or generates 1 kg or less of acutely hazardous waste per calendar month, and accumulates at any time: 1 kg or less of acutely hazardous waste; or 100 kg or less of any residue or contaminated soil, waste or other debris resulting from the cleanup of a spill, into or on any land or water, of acutely hazardous waste; or generates 100 kg or less of any residue or contaminated soil, waste or other debris resulting from the cleanup of a spill, into or on any land or water, of acutely hazardous waste during any calendar month, and accumulates at any time: 1 kg or less of acutely hazardous waste; or 100 kg or less of any residue or contaminated soil, waste or other debris resulting from the cleanup of a spill, into or on any land or water, of acutely hazardous waste

Owner/Operator Summary:
Owner/operator name: LARRY L. WEBSTER
Owner/operator address: Not reported
Not reported
Owner/operator country: Not reported
Owner/operator telephone: Not reported
Owner/operator email: Not reported
Owner/operator fax: Not reported
Owner/operator extension: Not reported
Legal status: Private
Owner/Operator Type: Owner
Owner/Op start date: 06/01/2006
Owner/Op end date: Not reported

Owner/operator name: LARRY L. WEBSTER
Owner/operator address: Not reported
Not reported
Owner/operator country: Not reported
Owner/operator telephone: Not reported
Owner/operator email: Not reported
Owner/operator fax: Not reported
Owner/operator extension: Not reported

Map ID
Direction
Distance
Elevation

MAP FINDINGS

Site

Database(s)

EDR ID Number
EPA ID Number

E & E COLLISION (Continued)

1000309035

Legal status: Private
Owner/Operator Type: Operator
Owner/Op start date: 06/01/2006
Owner/Op end date: Not reported

Handler Activities Summary:

U.S. importer of hazardous waste: No
Mixed waste (haz. and radioactive): No
Recycler of hazardous waste: No
Transporter of hazardous waste: No
Treater, storer or disposer of HW: No
Underground injection activity: No
On-site burner exemption: No
Furnace exemption: No
Used oil fuel burner: No
Used oil processor: No
User oil refiner: No
Used oil fuel marketer to burner: No
Used oil Specification marketer: No
Used oil transfer facility: No
Used oil transporter: No

. Waste code: D001
. Waste name: IGNITABLE HAZARDOUS WASTES ARE THOSE WASTES WHICH HAVE A FLASHPOINT OF LESS THAN 140 DEGREES FAHRENHEIT AS DETERMINED BY A PENSKEY-MARTENS CLOSED CUP FLASH POINT TESTER. ANOTHER METHOD OF DETERMINING THE FLASH POINT OF A WASTE IS TO REVIEW THE MATERIAL SAFETY DATA SHEET, WHICH CAN BE OBTAINED FROM THE MANUFACTURER OR DISTRIBUTOR OF THE MATERIAL. LACQUER THINNER IS AN EXAMPLE OF A COMMONLY USED SOLVENT WHICH WOULD BE CONSIDERED AS IGNITABLE HAZARDOUS WASTE.

Historical Generators:

Date form received by agency: 01/12/1987
Site name: E & E COLLISION
Classification: Small Quantity Generator

. Waste code: D001
. Waste name: IGNITABLE HAZARDOUS WASTES ARE THOSE WASTES WHICH HAVE A FLASHPOINT OF LESS THAN 140 DEGREES FAHRENHEIT AS DETERMINED BY A PENSKEY-MARTENS CLOSED CUP FLASH POINT TESTER. ANOTHER METHOD OF DETERMINING THE FLASH POINT OF A WASTE IS TO REVIEW THE MATERIAL SAFETY DATA SHEET, WHICH CAN BE OBTAINED FROM THE MANUFACTURER OR DISTRIBUTOR OF THE MATERIAL. LACQUER THINNER IS AN EXAMPLE OF A COMMONLY USED SOLVENT WHICH WOULD BE CONSIDERED AS IGNITABLE HAZARDOUS WASTE.

Date form received by agency: 01/01/1980
Site name: E & E COLLISION
Classification: Not a generator, verified

. Waste code: D001
. Waste name: IGNITABLE HAZARDOUS WASTES ARE THOSE WASTES WHICH HAVE A FLASHPOINT OF LESS THAN 140 DEGREES FAHRENHEIT AS DETERMINED BY A PENSKEY-MARTENS CLOSED CUP FLASH POINT TESTER. ANOTHER METHOD OF DETERMINING THE FLASH POINT OF A WASTE IS TO REVIEW THE MATERIAL SAFETY DATA SHEET, WHICH CAN BE OBTAINED FROM THE MANUFACTURER OR DISTRIBUTOR OF THE MATERIAL. LACQUER THINNER IS AN EXAMPLE OF A COMMONLY USED SOLVENT

Map ID
Direction
Distance
Elevation

MAP FINDINGS

Site

Database(s)

EDR ID Number
EPA ID Number

E & E COLLISION (Continued)

1000309035

WHICH WOULD BE CONSIDERED AS IGNITABLE HAZARDOUS WASTE.

Violation Status: No violations found

FINDS:

Registry ID: 110003612270

Environmental Interest/Information System

RCRAInfo is a national information system that supports the Resource Conservation and Recovery Act (RCRA) program through the tracking of events and activities related to facilities that generate, transport, and treat, store, or dispose of hazardous waste. RCRAInfo allows RCRA program staff to track the notification, permit, compliance, and corrective action activities required under RCRA.

[Click this hyperlink](#) while viewing on your computer to access additional FINDS: detail in the EDR Site Report.

ECHO:

Envid: 1000309035
Registry ID: 110003612270
DFR URL: <http://echo.epa.gov/detailed-facility-report?fid=110003612270>

**G61
NW
< 1/8
0.036 mi.
188 ft.**

**MARINA OIL CHANGE
148 SOUTHFIELD RD
ECORSE, MI 48229**

RCRA NonGen / NLR

**1007097624
MIK377885512**

Site 4 of 4 in cluster G

**Actual:
579 ft.**

RCRA NonGen / NLR:

**Focus Map:
9**

Date form received by agency: 08/23/2001
Facility name: MARINA OIL CHANGE
Facility address: 148 SOUTHFIELD RD
ECORSE, MI 48229
EPA ID: MIK377885512
Contact: ALI SALAMEH
Contact address: 148 SOUTHFIELD RD
ECORSE, MI 48229
Contact country: US
Contact telephone: 313-382-2511
Contact email: Not reported
EPA Region: 05
Classification: Non-Generator
Description: Handler: Non-Generators do not presently generate hazardous waste

Owner/Operator Summary:

Owner/operator name: MARINA OIL CHANGE
Owner/operator address: Not reported
Not reported
Owner/operator country: Not reported
Owner/operator telephone: Not reported
Owner/operator email: Not reported
Owner/operator fax: Not reported
Owner/operator extension: Not reported
Legal status: Private

Map ID
Direction
Distance
Elevation

MAP FINDINGS

Site

Database(s)

EDR ID Number
EPA ID Number

MARINA OIL CHANGE (Continued)

1007097624

Owner/Operator Type: Operator
Owner/Op start date: 08/23/2001
Owner/Op end date: Not reported

Owner/operator name: MARINA OIL CHANGE
Owner/operator address: Not reported
Not reported

Owner/operator country: Not reported
Owner/operator telephone: Not reported
Owner/operator email: Not reported
Owner/operator fax: Not reported
Owner/operator extension: Not reported
Legal status: Private
Owner/Operator Type: Owner
Owner/Op start date: 08/23/2001
Owner/Op end date: Not reported

Handler Activities Summary:

U.S. importer of hazardous waste: No
Mixed waste (haz. and radioactive): No
Recycler of hazardous waste: No
Transporter of hazardous waste: No
Treater, storer or disposer of HW: No
Underground injection activity: No
On-site burner exemption: No
Furnace exemption: No
Used oil fuel burner: No
Used oil processor: No
User oil refiner: No
Used oil fuel marketer to burner: No
Used oil Specification marketer: No
Used oil transfer facility: No
Used oil transporter: No

Waste code: D001

Waste name: IGNITABLE HAZARDOUS WASTES ARE THOSE WASTES WHICH HAVE A FLASHPOINT OF LESS THAN 140 DEGREES FAHRENHEIT AS DETERMINED BY A PENSKEY-MARTENS CLOSED CUP FLASH POINT TESTER. ANOTHER METHOD OF DETERMINING THE FLASH POINT OF A WASTE IS TO REVIEW THE MATERIAL SAFETY DATA SHEET, WHICH CAN BE OBTAINED FROM THE MANUFACTURER OR DISTRIBUTOR OF THE MATERIAL. LACQUER THINNER IS AN EXAMPLE OF A COMMONLY USED SOLVENT WHICH WOULD BE CONSIDERED AS IGNITABLE HAZARDOUS WASTE.

Violation Status: No violations found

J62
SE
< 1/8
0.037 mi.
197 ft.

CITY OF ECORSE
3869 W JEFFERSON AVE
ECORSE, MI 48229
Site 1 of 2 in cluster J

RCRA NonGen / NLR 1007102111
MIP200001302

Actual:
580 ft.

RCRA NonGen / NLR:
Date form received by agency: 01/01/1980
Facility name: CITY OF ECORSE
Facility address: 3869 W JEFFERSON AVE
ECORSE, MI 48229
EPA ID: MIP200001302
Contact: JAMES JUDGE

Focus Map:
9

Map ID
Direction
Distance
Elevation

MAP FINDINGS

Site

Database(s)

EDR ID Number
EPA ID Number

CITY OF ECORSE (Continued)

1007102111

Contact address: 3869 W JEFFERSON AVE
ECORSE, MI 48229
Contact country: US
Contact telephone: 313-366-2344
Contact email: Not reported
EPA Region: 05
Classification: Non-Generator
Description: Handler: Non-Generators do not presently generate hazardous waste

Owner/Operator Summary:

Owner/operator name: CITY OF ECORSE
Owner/operator address: Not reported
Not reported
Owner/operator country: Not reported
Owner/operator telephone: Not reported
Owner/operator email: Not reported
Owner/operator fax: Not reported
Owner/operator extension: Not reported
Legal status: Municipal
Owner/Operator Type: Owner
Owner/Op start date: 01/01/1970
Owner/Op end date: Not reported

Owner/operator name: CITY OF ECORSE
Owner/operator address: Not reported
Not reported
Owner/operator country: Not reported
Owner/operator telephone: Not reported
Owner/operator email: Not reported
Owner/operator fax: Not reported
Owner/operator extension: Not reported
Legal status: Municipal
Owner/Operator Type: Operator
Owner/Op start date: 01/01/1970
Owner/Op end date: Not reported

Handler Activities Summary:

U.S. importer of hazardous waste: No
Mixed waste (haz. and radioactive): No
Recycler of hazardous waste: No
Transporter of hazardous waste: No
Treater, storer or disposer of HW: No
Underground injection activity: No
On-site burner exemption: No
Furnace exemption: No
Used oil fuel burner: No
Used oil processor: No
Used oil refiner: No
Used oil fuel marketer to burner: No
Used oil Specification marketer: No
Used oil transfer facility: No
Used oil transporter: No

. Waste code: D001
. Waste name: IGNITABLE HAZARDOUS WASTES ARE THOSE WASTES WHICH HAVE A FLASHPOINT OF LESS THAN 140 DEGREES FAHRENHEIT AS DETERMINED BY A PENSKEY-MARTENS

Map ID
 Direction
 Distance
 Elevation

MAP FINDINGS

Site

Database(s)

EDR ID Number
 EPA ID Number

CITY OF ECORSE (Continued)

1007102111

CLOSED CUP FLASH POINT TESTER. ANOTHER METHOD OF DETERMINING THE FLASH POINT OF A WASTE IS TO REVIEW THE MATERIAL SAFETY DATA SHEET, WHICH CAN BE OBTAINED FROM THE MANUFACTURER OR DISTRIBUTOR OF THE MATERIAL. LACQUER THINNER IS AN EXAMPLE OF A COMMONLY USED SOLVENT WHICH WOULD BE CONSIDERED AS IGNITABLE HAZARDOUS WASTE.

Violation Status: No violations found

**J63
 SE
 < 1/8
 0.037 mi.
 197 ft.**

**CITY OF ECORSE
 3869 W JEFFERSON AVE
 ECORSE, MI 48229**

**MI UST U003321027
 N/A**

Site 2 of 2 in cluster J

**Actual:
 580 ft.
 Focus Map:
 9**

UST:

Facility Type:	CLOSED	
Facility ID:	00007165	
Owner Country:	Not reported	
Owner Name:	CITY OF ECORSE	
Owner Address:	3869 W JEFFERSON AVE	
Owner City:	ECORSE	
Owner State:	MI	
Owner Zip:	48229-1701	
Owner Contact:	Not reported	
Owner Phone:	3133814881	
Contact:	F MARSHALL	
Contact Phone:	() -	
Date of Collection:	01/11/2001	
Accuracy:	100	
Horizontal Datum:	NAD83	
Accuracy Value Unit:	FEET	
Source:	STATE OF MICHIGAN	
Point Line Area:	POINT	
Desc Category:	Plant Entrance (Freight)	
Method of Collection:	Address Matching-House Number	
District:	Region 1 - SE Michigan District Office	
Tank ID:	1	
Capacity:	10000	
Tank Status:	Removed from Ground	
Substance:	Gasoline,	
Install Date:	03/10/1981	
Remove Date:	12/01/1992	
Tank Number:	UTK-043090-15	
Tank Details Compartments:		Not reported
Tank Details Number of Compartments:		Not reported
Tank Release Detection Automatic Tank Gauging:		Not reported
Tank Release Detection Groundwater Monitoring:		Not reported
Impressed Device:		Not reported
Tank Release Detection Inter Monitoring/Second Conatinment:		Not reported
Tank Release Detection Interstitial Monitoring Double Walled Tank/Piping:		Not reported
Tank Release Detection Inventory Control:		Not reported
Tank Release Detection Manual (Static) Tank Gauging:		Not reported
Tank Release Detection Other:		Not reported
Tank Release Detection Other Comment:		Not reported
Tank Release Detection Tank Tightness Testing:		Not reported
Tank Release Detection Vapor Monitoring:		Not reported
Piping Release Detection Automatic Line Leak Detectors:		Not reported
Piping Release Detection Ground Water Monitoring:		Not reported
Piping Release Detection Interstitial Monitoring Double Walled Piping:		Not reported

Map ID
 Direction
 Distance
 Elevation

MAP FINDINGS

Site

Database(s)

EDR ID Number
 EPA ID Number

CITY OF ECORSE (Continued)

U003321027

Piping Release Detection Interstitial Monitoring Second Containment:	Not reported
Piping Release Detection Line Tightness Testing:	Not reported
Piping Release Detection Other:	Not reported
Piping Release Detection Other Comment:	Not reported
Piping Release Detection Vapor Monitoring:	Not reported
Piping Material Bare Steel:	Not reported
Piping Material Cathodically Protected:	Not reported
Piping Material Copper:	Not reported
Piping Material Double Walled:	Not reported
Piping Material Enviroflex:	Not reported
Piping Material Fiberglass Reinforced Plastic:	Not reported
Piping Material Flexible Piping:	Not reported
Piping Material Galvanized Steel:	Not reported
Piping Material Geo Flex:	Not reported
Piping Material Other:	Not reported
Piping Material Other Comment:	Not reported
Piping Material Unknown:	CHECKED
Piping Type Gravity Fed:	Not reported
Piping Type Has Piping Been Repaired:	Not reported
Piping Type Not Marked on Form:	Not reported
Piping Type Pressure (Remote):	Not reported
Piping Type Suction: No Valve at Tank	Not reported
Piping Type Suction: Valve at Tank	Not reported
Tank Material Asphalt Coated or Bare Steel:	Not reported
Tank Material Cathodically Protected Steel:	Not reported
Tank Material Composite (Steel With Fiberglass):	Not reported
Tank Material Concrete:	Not reported
Tank Material Double Walled:	Not reported
Tank Material Epoxy Coated Steel:	Not reported
Tank Material Excavation Liner:	Not reported
Tank Material Fiberglass Reinforced Plastic:	CHECKED
Tank Material Has Tank Been Repaired:	Not reported
Tank Material Lined Interior:	Not reported
Tank Material Other:	Not reported
Tank Material Description of Other Construction:	Not reported
Tank Material Polyethylene Tank Jacket:	Not reported
Tank Material Unknown:	Not reported
Latitude:	42.25542
Longitude:	-83.13949

**K64
 NW
 < 1/8
 0.037 mi.
 197 ft.**

**WOLVERINE PIPELINE COMPANY
 250 MARION AVE
 RIVER ROUGE, MI 48218
 Site 1 of 2 in cluster K**

**RCRA-CESQG 1009217419
 MIK787915974**

**Actual:
 578 ft.**

RCRA-CESQG:
 Date form received by agency: 11/11/2005
 Facility name: WOLVERINE PIPELINE COMPANY
 Facility address: 250 MARION AVE
 RIVER ROUGE, MI 48218
 EPA ID: MIK787915974
 Mailing address: 8075 CREEKSIDE DR
 PORTAGE, MI 49024
 Contact: NOT OBTAINED NOT OBTAINED
 Contact address: 250 MARION AVE
 RIVER ROUGE, MI 48218
 Contact country: US

**Focus Map:
 6**

Map ID
Direction
Distance
Elevation

MAP FINDINGS

Site

Database(s)

EDR ID Number
EPA ID Number

WOLVERINE PIPELINE COMPANY (Continued)

1009217419

Contact telephone: 888-337-5004
Contact email: Not reported
EPA Region: 05
Classification: Conditionally Exempt Small Quantity Generator
Description: Handler: generates 100 kg or less of hazardous waste per calendar month, and accumulates 1000 kg or less of hazardous waste at any time; or generates 1 kg or less of acutely hazardous waste per calendar month, and accumulates at any time: 1 kg or less of acutely hazardous waste; or 100 kg or less of any residue or contaminated soil, waste or other debris resulting from the cleanup of a spill, into or on any land or water, of acutely hazardous waste; or generates 100 kg or less of any residue or contaminated soil, waste or other debris resulting from the cleanup of a spill, into or on any land or water, of acutely hazardous waste during any calendar month, and accumulates at any time: 1 kg or less of acutely hazardous waste; or 100 kg or less of any residue or contaminated soil, waste or other debris resulting from the cleanup of a spill, into or on any land or water, of acutely hazardous waste

Owner/Operator Summary:

Owner/operator name: WOLVERINE PIPELINE COMPANY
Owner/operator address: Not reported
Not reported
Owner/operator country: Not reported
Owner/operator telephone: Not reported
Owner/operator email: Not reported
Owner/operator fax: Not reported
Owner/operator extension: Not reported
Legal status: Private
Owner/Operator Type: Operator
Owner/Op start date: 01/02/1953
Owner/Op end date: Not reported

Owner/operator name: WOLVERINE PIPELINE COMPANY
Owner/operator address: Not reported
Not reported
Owner/operator country: Not reported
Owner/operator telephone: Not reported
Owner/operator email: Not reported
Owner/operator fax: Not reported
Owner/operator extension: Not reported
Legal status: Private
Owner/Operator Type: Owner
Owner/Op start date: 01/02/1953
Owner/Op end date: Not reported

Handler Activities Summary:

U.S. importer of hazardous waste: No
Mixed waste (haz. and radioactive): No
Recycler of hazardous waste: No
Transporter of hazardous waste: No
Treater, storer or disposer of HW: No
Underground injection activity: No
On-site burner exemption: No
Furnace exemption: No
Used oil fuel burner: No

Map ID
Direction
Distance
Elevation

MAP FINDINGS

Site

Database(s)

EDR ID Number
EPA ID Number

WOLVERINE PIPELINE COMPANY (Continued)

1009217419

Used oil processor: No
User oil refiner: No
Used oil fuel marketer to burner: No
Used oil Specification marketer: No
Used oil transfer facility: No
Used oil transporter: No

Waste code: D001

Waste name: IGNITABLE HAZARDOUS WASTES ARE THOSE WASTES WHICH HAVE A FLASHPOINT OF LESS THAN 140 DEGREES FAHRENHEIT AS DETERMINED BY A PENSKY-MARTENS CLOSED CUP FLASH POINT TESTER. ANOTHER METHOD OF DETERMINING THE FLASH POINT OF A WASTE IS TO REVIEW THE MATERIAL SAFETY DATA SHEET, WHICH CAN BE OBTAINED FROM THE MANUFACTURER OR DISTRIBUTOR OF THE MATERIAL. LACQUER THINNER IS AN EXAMPLE OF A COMMONLY USED SOLVENT WHICH WOULD BE CONSIDERED AS IGNITABLE HAZARDOUS WASTE.

Violation Status: No violations found

**K65
NW
< 1/8
0.037 mi.
197 ft.**

**WOLVERINE PIPELINE COMPANY
250 MARION AVE
RIVER ROUGE, MI 48218
Site 2 of 2 in cluster K**

**MI PART 201 S108959551
MI INVENTORY N/A
MI WDS**

**Actual:
578 ft.**

PART 201:
Facility ID: 82002389
Facility Status: No status assigned
Source: Water Transportation
SAM Score: 22
SAM Score Date: 11/08/2005
Township: Not reported
Range: Not reported
Section: Not reported
Quarter: Not reported
Quarter/Quarter: Not reported
Pollutants: Not reported

**Focus Map:
6**

INVENTORY:
Bea Number: Not reported
Township: River Rouge
District: Southeast MI
Data Source: Part 201
Latitude: 42.27511
Longitude: -83.12067

WDS:
Site Id: MIK787915974
WMD Id: 480366
Site Specific Name: DETROIT MARION ST STATION
Mailing Address: 8075 CREEKSIDE DR
Mailing City/State/Zip: 49024
Mailing County: KALAMAZOO

Map ID
Direction
Distance
Elevation

MAP FINDINGS

Site

Database(s)

EDR ID Number
EPA ID Number

66
SE
< 1/8
0.043 mi.
225 ft.

LOWER ECORSE CREEK DUMP
POSTAL ADDRESS IS UNAVAILABLE FOR THE SITE
WYANDOTTE, MI 48192

Delisted NPL
SEMS
US ENG CONTROLS
US INST CONTROL
RCRA NonGen / NLR
ROD
PRP

1000865875
MID985574227

Actual:
577 ft.

Focus Map:
12

Delisted NPL:
EPA ID: MID985574227
Site ID: 506252
EPA Region: 5
Federal: No
Deleted Date: 2005-07-01 00:00:00
Latitude: 42.234166000000002
Longitude: -83.157776999999996

Site Details:

Site Name: LOWER ECORSE CREEK DUMP
Site Status: Deleted
Site Zip: 48192
Site City: WYANDOTTE
Site State: MI
Federal Site: No
Site County: WAYNE
EPA Region: 05
Date Proposed: 01/18/94
Date Deleted: 7/1/2005
Date Finalized: 05/31/94

Substance Details:

NPL Status: Deleted from the Final NPL
Substance ID: Not reported
Substance: Not reported
CAS #: Not reported
Pathway: Not reported
Scoring: Not reported

NPL Status: Deleted from the Final NPL
Substance ID: P030
Substance: CYANIDES (SOLUBLE SALTS)
CAS #: Not reported
Pathway: NO PATHWAY INDICATED
Scoring: 1

Summary Details:

The Lower Ecorse Creek Dump site is located in Wyandotte, Wayne County, Michigan. The site consists of the residence at 470 North Drive and three neighboring parcels of land. The site occupies a level area with the back of the lots abutting the Ecorse River. During the period between 1945 and 1955, and prior to the house at 470 North Drive being built, the low lying swampy area of the creek was filled with material from local industries. Some of the fill material contained what has been confirmed as ferric ferrocyanide, commonly referred to as Prussian Blue. The blue soil was also found across the street at 471 North Drive, approximately two feet below the surface and the owner of the residence at 469 North Drive also reported that he found the blue soil in his yard. In addition, there are two vacant lots east of 470 North Drive where Prussian Blue is exposed. Neighborhood

Map ID
Direction
Distance
Elevation

MAP FINDINGS

Site

Database(s)

EDR ID Number
EPA ID Number

LOWER ECORSE CREEK DUMP (Continued)

1000865875

children have used portions of these lots as a go-cart track and wearing of the topsoil by the go-carts has exposed the Prussian Blue. The EPA was contacted by the Wayne County Health Department on October 25, 1989. EPA tasked its Technical Assistance Team (TAT) on October 27, 1989, to conduct a site investigation and sampling. Sampling results were provided to ATSDR for review and assessment. ATSDR's review on November 22, 1989, concluded that the levels of cyanide found in the soil do present an urgent public health threat. Steps to eliminate any direct contact with the contaminated soil need to be taken immediately. Following ATSDR's determination that the presence of cyanide-contaminated wastes in an unrestricted residential area presented an immediate and significant public health threat, EPA's Emergency Response Branch initiated removal activities. On December 4, 1989, work commenced to cover the contaminated areas with six inches of clean topsoil and fill in areas of the driveway and sidewalk which had been previously excavated by the property owner. This action eliminated physical contact with Prussian Blue and related cyanide compounds which had spread throughout the area. The initial action was completed in the summer of 1990 with the establishment of a vegetative cover. The Final ATSDR Health Advisory which was released on August 13, 1993, recommended the following actions: 1) immediately dissociate the affected residents from cyanide contamination, which is at levels of health concern in residential subsurface soils; 2) implement permanent measures to remediate the contamination as appropriate; and 3) consider including the Lower Ecorse Creek Dump site on the EPA National Priorities List or, using other statutory or regulatory authorities as appropriate, take other steps to characterize the site and take necessary action. Such activities are better addressed under remedial authorities than removal considering the costs and time involved in an extensive groundwater study and potential groundwater remediation. Additional recommendations by ATSDR include conducting a door-to-door well survey and well sampling to determine the extent and level of any groundwater contamination. ATSDR also suggests restricting digging into contaminated subsurface soil to prevent human contact with contaminated soils and released cyanide gas. The description of the site release is based on information available at the time the ATSDR Health Advisory was issued. The description may change as additional information is gathered on the sources and extent of contamination. See 56 FR 5600, February 11, 1991, or subsequent FR notices.

Site Status Details:

NPL Status: Final
Proposed Date: 01/18/1994
Final Date: 05/31/1994
Deleted Date: Not reported

Narratives Details:

NPL Name: LOWER ECORSE CREEK DUMP
City: WYANDOTTE
State: MI

SEMS:

Site ID: 506252
EPA ID: MID985574227
Cong District: 12
FIPS Code: 26163
Latitude: 42.234166000000002
Longitude: -83.157776999999996
FF: N

Map ID
Direction
Distance
Elevation

MAP FINDINGS

Site

Database(s)

EDR ID Number
EPA ID Number

LOWER ECORSE CREEK DUMP (Continued)

1000865875

NPL: Deleted from the Final NPL
Non NPL Status: Not reported

SEMS Detail:

Region: 5
Site ID: 506252
EPA ID: MID985574227
Site Name: LOWER ECORSE CREEK DUMP
NPL: D
FF: N
OU: 0
Action Code: CR
Action Name: CI
SEQ: 3
Start Date: 1994-05-26 00:00:00
Finish Date: Not reported
Qual: Not reported
Current Action Lead: EPA Perf

Region: 5
Site ID: 506252
EPA ID: MID985574227
Site Name: LOWER ECORSE CREEK DUMP
NPL: D
FF: N
OU: 0
Action Code: HR
Action Name: HAZRANK
SEQ: 1
Start Date: 1994-01-18 00:00:00
Finish Date: 1/18/1994
Qual: Not reported
Current Action Lead: EPA Perf

Region: 5
Site ID: 506252
EPA ID: MID985574227
Site Name: LOWER ECORSE CREEK DUMP
NPL: D
FF: N
OU: 0
Action Code: CR
Action Name: CI
SEQ: 1
Start Date: 1994-05-26 00:00:00
Finish Date: 3/21/2011
Qual: Not reported
Current Action Lead: EPA Perf

Region: 5
Site ID: 506252
EPA ID: MID985574227
Site Name: LOWER ECORSE CREEK DUMP
NPL: D
FF: N
OU: 1
Action Code: CO
Action Name: RI/FS

Map ID
Direction
Distance
Elevation

MAP FINDINGS

Site

Database(s)

EDR ID Number
EPA ID Number

LOWER ECORSE CREEK DUMP (Continued)

1000865875

SEQ: 1
Start Date: 1994-03-14 00:00:00
Finish Date: 7/17/1996
Qual: Not reported
Current Action Lead: EPA Perf

Region: 5
Site ID: 506252
EPA ID: MID985574227
Site Name: LOWER ECORSE CREEK DUMP
NPL: D
FF: N
OU: 0
Action Code: CM
Action Name: PCOR
SEQ: 1
Start Date: 1998-09-01 00:00:00
Finish Date: 9/1/1998
Qual: Not reported
Current Action Lead: EPA Perf

Region: 5
Site ID: 506252
EPA ID: MID985574227
Site Name: LOWER ECORSE CREEK DUMP
NPL: D
FF: N
OU: 0
Action Code: AR
Action Name: ADMIN REC
SEQ: 1
Start Date: 1990-02-20 00:00:00
Finish Date: 5/13/2014
Qual: V
Current Action Lead: EPA Perf

Region: 5
Site ID: 506252
EPA ID: MID985574227
Site Name: LOWER ECORSE CREEK DUMP
NPL: D
FF: N
OU: 0
Action Code: RV
Action Name: RMVL
SEQ: 3
Start Date: 2007-11-26 00:00:00
Finish Date: 12/13/2007
Qual: C
Current Action Lead: EPA Perf

Region: 5
Site ID: 506252
EPA ID: MID985574227
Site Name: LOWER ECORSE CREEK DUMP
NPL: D
FF: N

Map ID
Direction
Distance
Elevation

MAP FINDINGS

Site

Database(s)

EDR ID Number
EPA ID Number

LOWER ECORSE CREEK DUMP (Continued)

1000865875

OU: 0
Action Code: FE
Action Name: 5 YEAR
SEQ: 3
Start Date: 2015-03-21 00:00:00
Finish Date: 1/28/2016
Qual: Not reported
Current Action Lead: EPA Perf

Region: 5
Site ID: 506252
EPA ID: MID985574227
Site Name: LOWER ECORSE CREEK DUMP
NPL: D
FF: N
OU: 0
Action Code: AR
Action Name: ADMIN REC
SEQ: 2
Start Date: 2007-09-24 00:00:00
Finish Date: Not reported
Qual: Not reported
Current Action Lead: EPA Perf

Region: 5
Site ID: 506252
EPA ID: MID985574227
Site Name: LOWER ECORSE CREEK DUMP
NPL: D
FF: N
OU: 0
Action Code: FE
Action Name: 5 YEAR
SEQ: 2
Start Date: 2010-04-26 00:00:00
Finish Date: 3/21/2011
Qual: Not reported
Current Action Lead: EPA Perf

Region: 5
Site ID: 506252
EPA ID: MID985574227
Site Name: LOWER ECORSE CREEK DUMP
NPL: D
FF: N
OU: 0
Action Code: FE
Action Name: 5 YEAR
SEQ: 1
Start Date: 2005-12-09 00:00:00
Finish Date: 6/1/2006
Qual: Not reported
Current Action Lead: EPA Perf

Region: 5
Site ID: 506252
EPA ID: MID985574227

Map ID
Direction
Distance
Elevation

MAP FINDINGS

Site

Database(s)

EDR ID Number
EPA ID Number

LOWER ECORSE CREEK DUMP (Continued)

1000865875

Site Name: LOWER ECORSE CREEK DUMP
NPL: D
FF: N
OU: 0
Action Code: TU
Action Name: NOID
SEQ: 1
Start Date: 2005-05-02 00:00:00
Finish Date: 5/2/2005
Qual: Not reported
Current Action Lead: EPA Perf

Region: 5
Site ID: 506252
EPA ID: MID985574227
Site Name: LOWER ECORSE CREEK DUMP
NPL: D
FF: N
OU: 0
Action Code: CQ
Action Name: CLSOUT R
SEQ: 1
Start Date: 2005-01-28 00:00:00
Finish Date: 1/28/2005
Qual: Not reported
Current Action Lead: EPA Perf

Region: 5
Site ID: 506252
EPA ID: MID985574227
Site Name: LOWER ECORSE CREEK DUMP
NPL: D
FF: N
OU: 0
Action Code: MA
Action Name: ST COOP
SEQ: 2
Start Date: 1994-09-30 00:00:00
Finish Date: Not reported
Qual: Not reported
Current Action Lead: EPA Perf

Region: 5
Site ID: 506252
EPA ID: MID985574227
Site Name: LOWER ECORSE CREEK DUMP
NPL: D
FF: N
OU: 0
Action Code: RV
Action Name: RMVL
SEQ: 2
Start Date: 1993-11-15 00:00:00
Finish Date: 8/9/1994
Qual: P
Current Action Lead: EPA Perf

Map ID
Direction
Distance
Elevation

MAP FINDINGS

Site

Database(s)

EDR ID Number
EPA ID Number

LOWER ECORSE CREEK DUMP (Continued)

1000865875

Region: 5
Site ID: 506252
EPA ID: MID985574227
Site Name: LOWER ECORSE CREEK DUMP
NPL: D
FF: N
OU: 0
Action Code: RV
Action Name: RMVL
SEQ: 1
Start Date: 1989-12-04 00:00:00
Finish Date: 8/5/1991
Qual: Not reported
Current Action Lead: EPA Perf

Region: 5
Site ID: 506252
EPA ID: MID985574227
Site Name: LOWER ECORSE CREEK DUMP
NPL: D
FF: N
OU: 1
Action Code: RO
Action Name: ROD
SEQ: 1
Start Date: 1996-07-17 00:00:00
Finish Date: 7/17/1996
Qual: H
Current Action Lead: EPA Perf

Region: 5
Site ID: 506252
EPA ID: MID985574227
Site Name: LOWER ECORSE CREEK DUMP
NPL: D
FF: N
OU: 1
Action Code: RD
Action Name: RD
SEQ: 1
Start Date: 1996-12-26 00:00:00
Finish Date: 8/28/1997
Qual: Not reported
Current Action Lead: EPA Perf

Region: 5
Site ID: 506252
EPA ID: MID985574227
Site Name: LOWER ECORSE CREEK DUMP
NPL: D
FF: N
OU: 1
Action Code: RA
Action Name: RA
SEQ: 1
Start Date: 1997-09-25 00:00:00
Finish Date: 2/12/2002

Map ID
Direction
Distance
Elevation

MAP FINDINGS

Site

Database(s)

EDR ID Number
EPA ID Number

LOWER ECORSE CREEK DUMP (Continued)

1000865875

Qual: FR
Current Action Lead: EPA Perf

Region: 5
Site ID: 506252
EPA ID: MID985574227
Site Name: LOWER ECORSE CREEK DUMP
NPL: D
FF: N
OU: 0
Action Code: PA
Action Name: PA
SEQ: 1
Start Date: 1991-10-24 00:00:00
Finish Date: 10/24/1991
Qual: H
Current Action Lead: EPA Perf

Region: 5
Site ID: 506252
EPA ID: MID985574227
Site Name: LOWER ECORSE CREEK DUMP
NPL: D
FF: N
OU: 0
Action Code: NP
Action Name: PROPOSED
SEQ: 1
Start Date: 1994-01-18 00:00:00
Finish Date: 1/18/1994
Qual: Not reported
Current Action Lead: EPA Perf

Region: 5
Site ID: 506252
EPA ID: MID985574227
Site Name: LOWER ECORSE CREEK DUMP
NPL: D
FF: N
OU: 0
Action Code: NF
Action Name: NPL FINL
SEQ: 1
Start Date: 1994-05-31 00:00:00
Finish Date: 5/31/1994
Qual: Not reported
Current Action Lead: EPA Perf

Region: 5
Site ID: 506252
EPA ID: MID985574227
Site Name: LOWER ECORSE CREEK DUMP
NPL: D
FF: N
OU: 0
Action Code: ND
Action Name: DELETION

Map ID
Direction
Distance
Elevation

MAP FINDINGS

Site

Database(s)

EDR ID Number
EPA ID Number

LOWER ECORSE CREEK DUMP (Continued)

1000865875

SEQ: 1
Start Date: 2005-05-02 00:00:00
Finish Date: 7/1/2005
Qual: Not reported
Current Action Lead: EPA Perf

Region: 5
Site ID: 506252
EPA ID: MID985574227
Site Name: LOWER ECORSE CREEK DUMP
NPL: D
FF: N
OU: 1
Action Code: BF
Action Name: PRP RA
SEQ: 1
Start Date: 2002-02-12 00:00:00
Finish Date: 12/17/2003
Qual: FR
Current Action Lead: EPA Ovrsght

Region: 5
Site ID: 506252
EPA ID: MID985574227
Site Name: LOWER ECORSE CREEK DUMP
NPL: D
FF: N
OU: 1
Action Code: OM
Action Name: OM
SEQ: 1
Start Date: 2002-02-12 00:00:00
Finish Date: Not reported
Qual: Not reported
Current Action Lead: EPA Ovrsght

Region: 5
Site ID: 506252
EPA ID: MID985574227
Site Name: LOWER ECORSE CREEK DUMP
NPL: D
FF: N
OU: 0
Action Code: DS
Action Name: DISCVRY
SEQ: 1
Start Date: 1991-10-01 00:00:00
Finish Date: 10/1/1991
Qual: Not reported
Current Action Lead: St Perf

Region: 5
Site ID: 506252
EPA ID: MID985574227
Site Name: LOWER ECORSE CREEK DUMP
NPL: D
FF: N

Map ID
Direction
Distance
Elevation

MAP FINDINGS

Site

Database(s)

EDR ID Number
EPA ID Number

LOWER ECORSE CREEK DUMP (Continued)

1000865875

OU: 0
Action Code: MA
Action Name: ST COOP
SEQ: 1
Start Date: 1994-07-08 00:00:00
Finish Date: 3/21/2011
Qual: Not reported
Current Action Lead: St Perf

Region: 5
Site ID: 506252
EPA ID: MID985574227
Site Name: LOWER ECORSE CREEK DUMP
NPL: D
FF: N
OU: 0
Action Code: SI
Action Name: SI
SEQ: 1
Start Date: 1992-05-22 00:00:00
Finish Date: 3/31/1994
Qual: H
Current Action Lead: St Perf

US ENG CONTROLS:

EPA ID: MID985574227
Site ID: 0506252
Name: LOWER ECORSE CREEK DUMP
Address: Not reported
WYANDOTTE, MI 48192

EPA Region: 05
County: WAYNE
Event Code: Not reported
Actual Date: 09/30/1996
Contact Name: Not reported
Contact Phone and Ext: Not reported
Event Code Description: Not reported

Action ID: 001
Action Name: RECORD OF DECISION
Action Completion date: 07/17/1996
Operable Unit: 01
Contaminated Media : Soil
Engineering Control: Disposal
Contact Name: Not reported
Contact Phone and Ext: Not reported
Event Code Description: Not reported

Action ID: 001
Action Name: RECORD OF DECISION
Action Completion date: 07/17/1996
Operable Unit: 01
Contaminated Media : Soil
Engineering Control: Excavation
Contact Name: Not reported
Contact Phone and Ext: Not reported

Map ID
Direction
Distance
Elevation

MAP FINDINGS

Site

Database(s)

EDR ID Number
EPA ID Number

LOWER ECORSE CREEK DUMP (Continued)

1000865875

Event Code Description: Not reported

Action ID: 001
Action Name: RECORD OF DECISION
Action Completion date: 07/17/1996
Operable Unit: 01
Contaminated Media : Soil
Engineering Control: Other, (N.O.S.)
Contact Name: Not reported
Contact Phone and Ext: Not reported
Event Code Description: Not reported

Action ID: 001
Action Name: ROD Amendment
Action Completion date: 07/13/2001
Operable Unit: 01
Contaminated Media : Groundwater
Engineering Control: Monitoring
Contact Name: Not reported
Contact Phone and Ext: Not reported
Event Code Description: Not reported

US INST CONTROL:

EPA ID: MID985574227
Site ID: 0506252
Name: LOWER ECORSE CREEK DUMP
Action Name: ROD Amendment
Address: Not reported
WYANDOTTE, MI 48192
EPA Region: 05
County: WAYNE
Event Code: Not reported
Inst. Control: Covenant
Actual Date: Not reported
Compleat. Date: 07/13/2001
Operable Unit: 01
Contaminated Media : Groundwater
Contact Name : Not reported
Contact Phone and Ext : Not reported
Event Code Description: Not reported

EPA ID: MID985574227
Site ID: 0506252
Name: LOWER ECORSE CREEK DUMP
Action Name: ROD Amendment
Address: Not reported
WYANDOTTE, MI 48192
EPA Region: 05
County: WAYNE
Event Code: Not reported
Inst. Control: Deed Notices
Actual Date: Not reported
Compleat. Date: 07/13/2001
Operable Unit: 01
Contaminated Media : Groundwater
Contact Name : Not reported

Map ID
Direction
Distance
Elevation

MAP FINDINGS

Site

Database(s)

EDR ID Number
EPA ID Number

LOWER ECORSE CREEK DUMP (Continued)

1000865875

Contact Phone and Ext :Not reported
Event Code Description:Not reported

EPA ID: MID985574227
Site ID: 0506252
Name: LOWER ECORSE CREEK DUMP
Action Name: ROD Amendment
Address: Not reported
WYANDOTTE, MI 48192
EPA Region: 05
County: WAYNE
Event Code: Not reported
Inst. Control: Groundwater use/well drilling regulation
Actual Date: Not reported
Compleat. Date: 07/13/2001
Operable Unit: 01
Contaminated Media : Groundwater
Contact Name : Not reported
Contact Phone and Ext :Not reported
Event Code Description:Not reported

EPA ID: MID985574227
Site ID: 0506252
Name: LOWER ECORSE CREEK DUMP
Action Name: ROD Amendment
Address: Not reported
WYANDOTTE, MI 48192
EPA Region: 05
County: WAYNE
Event Code: Not reported
Inst. Control: Covenant
Actual Date: Not reported
Compleat. Date: 07/13/2001
Operable Unit: 01
Contaminated Media : Subsurface Soil
Contact Name : Not reported
Contact Phone and Ext :Not reported
Event Code Description:Not reported

EPA ID: MID985574227
Site ID: 0506252
Name: LOWER ECORSE CREEK DUMP
Action Name: ROD Amendment
Address: Not reported
WYANDOTTE, MI 48192
EPA Region: 05
County: WAYNE
Event Code: Not reported
Inst. Control: Deed Notices
Actual Date: Not reported
Compleat. Date: 07/13/2001
Operable Unit: 01
Contaminated Media : Subsurface Soil
Contact Name : Not reported
Contact Phone and Ext :Not reported
Event Code Description:Not reported

Map ID
Direction
Distance
Elevation

MAP FINDINGS

Site

Database(s)

EDR ID Number
EPA ID Number

LOWER ECORSE CREEK DUMP (Continued)

1000865875

EPA ID: MID985574227
Site ID: 0506252
Name: LOWER ECORSE CREEK DUMP
Action Name: ROD Amendment
Address: Not reported
WYANDOTTE, MI 48192
EPA Region: 05
County: WAYNE
Event Code: Not reported
Inst. Control: Easement
Actual Date: Not reported
Compleat. Date: 07/13/2001
Operable Unit: 01
Contaminated Media : Subsurface Soil
Contact Name : Not reported
Contact Phone and Ext :Not reported
Event Code Description:Not reported

EPA ID: MID985574227
Site ID: 0506252
Name: LOWER ECORSE CREEK DUMP
Action Name: ROD Amendment
Address: Not reported
WYANDOTTE, MI 48192
EPA Region: 05
County: WAYNE
Event Code: Not reported
Inst. Control: Equitable servitude
Actual Date: Not reported
Compleat. Date: 07/13/2001
Operable Unit: 01
Contaminated Media : Subsurface Soil
Contact Name : Not reported
Contact Phone and Ext :Not reported
Event Code Description:Not reported

EPA ID: MID985574227
Site ID: 0506252
Name: LOWER ECORSE CREEK DUMP
Action Name: ROD Amendment
Address: Not reported
WYANDOTTE, MI 48192
EPA Region: 05
County: WAYNE
Event Code: Not reported
Inst. Control: Reversionary interest
Actual Date: Not reported
Compleat. Date: 07/13/2001
Operable Unit: 01
Contaminated Media : Subsurface Soil
Contact Name : Not reported
Contact Phone and Ext :Not reported
Event Code Description:Not reported

EPA ID: MID985574227
Site ID: 0506252
Name: LOWER ECORSE CREEK DUMP

Map ID
Direction
Distance
Elevation

MAP FINDINGS

Site

Database(s)

EDR ID Number
EPA ID Number

LOWER ECORSE CREEK DUMP (Continued)

1000865875

Action Name: ROD Amendment
Address: Not reported
WYANDOTTE, MI 48192
EPA Region: 05
County: WAYNE
Event Code: Not reported
Inst. Control: Covenant
Actual Date: Not reported
Comple. Date: 07/13/2001
Operable Unit: 01
Contaminated Media : Surface Soil
Contact Name : Not reported
Contact Phone and Ext :Not reported
Event Code Description: Not reported

EPA ID: MID985574227
Site ID: 0506252
Name: LOWER ECORSE CREEK DUMP
Action Name: ROD Amendment
Address: Not reported
WYANDOTTE, MI 48192
EPA Region: 05
County: WAYNE
Event Code: Not reported
Inst. Control: Deed Notices
Actual Date: Not reported
Comple. Date: 07/13/2001
Operable Unit: 01
Contaminated Media : Surface Soil
Contact Name : Not reported
Contact Phone and Ext :Not reported
Event Code Description: Not reported

EPA ID: MID985574227
Site ID: 0506252
Name: LOWER ECORSE CREEK DUMP
Action Name: ROD Amendment
Address: Not reported
WYANDOTTE, MI 48192
EPA Region: 05
County: WAYNE
Event Code: Not reported
Inst. Control: Easement
Actual Date: Not reported
Comple. Date: 07/13/2001
Operable Unit: 01
Contaminated Media : Surface Soil
Contact Name : Not reported
Contact Phone and Ext :Not reported
Event Code Description: Not reported

EPA ID: MID985574227
Site ID: 0506252
Name: LOWER ECORSE CREEK DUMP
Action Name: ROD Amendment
Address: Not reported
WYANDOTTE, MI 48192

Map ID
Direction
Distance
Elevation

MAP FINDINGS

Site

Database(s)

EDR ID Number
EPA ID Number

LOWER ECORSE CREEK DUMP (Continued)

1000865875

EPA Region: 05
County: WAYNE
Event Code: Not reported
Inst. Control: Equitable servitude
Actual Date: Not reported
Comple. Date: 07/13/2001
Operable Unit: 01
Contaminated Media : Surface Soil
Contact Name : Not reported
Contact Phone and Ext :Not reported
Event Code Description: Not reported

EPA ID: MID985574227
Site ID: 0506252
Name: LOWER ECORSE CREEK DUMP
Action Name: ROD Amendment
Address: Not reported
WYANDOTTE, MI 48192

EPA Region: 05
County: WAYNE
Event Code: Not reported
Inst. Control: Reversionary interest
Actual Date: Not reported
Comple. Date: 07/13/2001
Operable Unit: 01
Contaminated Media : Surface Soil
Contact Name : Not reported
Contact Phone and Ext :Not reported
Event Code Description: Not reported

RCRA NonGen / NLR:

Date form received by agency: 03/05/2001
Facility name: NORTH DRIVE SITE
Facility address: 470-480 NORTH DR
WYANDOTTE, MI 48192
EPA ID: MID985574227
Contact: NOT OBTAINED NOT OBTAINED
Contact address: 470-480 NORTH DR
WYANDOTTE, MI 48192

Contact country: US
Contact telephone: 000-000-0000
Contact email: Not reported
EPA Region: 05
Classification: Non-Generator
Description: Handler: Non-Generators do not presently generate hazardous waste

Owner/Operator Summary:

Owner/operator name: TAYLOR THOMAS
Owner/operator address: Not reported
Not reported
Owner/operator country: Not reported
Owner/operator telephone: Not reported
Owner/operator email: Not reported
Owner/operator fax: Not reported
Owner/operator extension: Not reported
Legal status: Private

Map ID
Direction
Distance
Elevation

MAP FINDINGS

Site

Database(s)

EDR ID Number
EPA ID Number

LOWER ECORSE CREEK DUMP (Continued)

1000865875

Owner/Operator Type: Operator
Owner/Op start date: 01/01/1901
Owner/Op end date: Not reported

Owner/operator name: TAYLOR THOMAS
Owner/operator address: Not reported
Not reported

Owner/operator country: Not reported
Owner/operator telephone: Not reported
Owner/operator email: Not reported
Owner/operator fax: Not reported
Owner/operator extension: Not reported
Legal status: Private
Owner/Operator Type: Owner
Owner/Op start date: 01/01/1901
Owner/Op end date: Not reported

Handler Activities Summary:

U.S. importer of hazardous waste: No
Mixed waste (haz. and radioactive): No
Recycler of hazardous waste: No
Transporter of hazardous waste: No
Treater, storer or disposer of HW: No
Underground injection activity: No
On-site burner exemption: No
Furnace exemption: No
Used oil fuel burner: No
Used oil processor: No
User oil refiner: No
Used oil fuel marketer to burner: No
Used oil Specification marketer: No
Used oil transfer facility: No
Used oil transporter: No

. Waste code: D001

. Waste name: IGNITABLE HAZARDOUS WASTES ARE THOSE WASTES WHICH HAVE A FLASHPOINT OF LESS THAN 140 DEGREES FAHRENHEIT AS DETERMINED BY A PENSKEY-MARTENS CLOSED CUP FLASH POINT TESTER. ANOTHER METHOD OF DETERMINING THE FLASH POINT OF A WASTE IS TO REVIEW THE MATERIAL SAFETY DATA SHEET, WHICH CAN BE OBTAINED FROM THE MANUFACTURER OR DISTRIBUTOR OF THE MATERIAL. LACQUER THINNER IS AN EXAMPLE OF A COMMONLY USED SOLVENT WHICH WOULD BE CONSIDERED AS IGNITABLE HAZARDOUS WASTE.

Historical Generators:

Date form received by agency: 11/21/1993
Site name: NORTH DRIVE SITE
Classification: Conditionally Exempt Small Quantity Generator

. Waste code: D001

. Waste name: IGNITABLE HAZARDOUS WASTES ARE THOSE WASTES WHICH HAVE A FLASHPOINT OF LESS THAN 140 DEGREES FAHRENHEIT AS DETERMINED BY A PENSKEY-MARTENS CLOSED CUP FLASH POINT TESTER. ANOTHER METHOD OF DETERMINING THE FLASH POINT OF A WASTE IS TO REVIEW THE MATERIAL SAFETY DATA SHEET, WHICH CAN BE OBTAINED FROM THE MANUFACTURER OR DISTRIBUTOR OF THE MATERIAL. LACQUER THINNER IS AN EXAMPLE OF A COMMONLY USED SOLVENT WHICH WOULD BE CONSIDERED AS IGNITABLE HAZARDOUS WASTE.

Map ID
Direction
Distance
Elevation

MAP FINDINGS

Site

Database(s)

EDR ID Number
EPA ID Number

LOWER ECORSE CREEK DUMP (Continued)

1000865875

Violation Status: No violations found

ROD:

Full-text of USEPA Record of Decision(s) is available from EDR.

PRP:

PRP name: BASF
BASF
CITY OF WYANDOTTE
MICHIGAN CON GAS CO
MICHIGAN CON GAS CO

L67
SE
< 1/8
0.044 mi.
231 ft.
WALCON CORP
4375 SECOND STREET
ECORSE, MI 48229
Site 1 of 3 in cluster L

MI BROWNFIELDS S107135852
MI PART 201 N/A
MI INVENTORY

Actual: 584 ft.
Focus Map: 9
BROWNFIELDS:
Facility ID: Not reported
Region: 1
Status: Not reported
Property Use: Not reported
BEA: No
Ernie Id Number: 82001654

PART 201:

Facility ID: 82001654
Facility Status: **Interim Response conducted - No further activities anticipated**
Source: Miscellaneous Metal Work
SAM Score: 34
SAM Score Date: 05/04/2004
Township: Not reported
Range: Not reported
Section: Not reported
Quarter: Not reported
Quarter/Quarter: Not reported
Pollutants: Not reported

INVENTORY:

Bea Number: Not reported
Township: Ecorse
District: Southeast MI
Data Source: Part 201
Latitude: 42.24363
Longitude: -83.14983

Map ID
 Direction
 Distance
 Elevation

MAP FINDINGS

Site

Database(s)

EDR ID Number
 EPA ID Number

L68
SE
 < 1/8
 0.044 mi.
 231 ft.

WALCON PROPERTY
4375 SECOND STREET
ECORSE, MI 48229
 Site 2 of 3 in cluster L

US BROWNFIELDS 1016350954
FINDS N/A

Actual:
 584 ft.

US BROWNFIELDS:

Focus Map:
 9

Property Name:	WALCON PROPERTY
Recipient Name:	Wayne County Brownfield Redevelopment Authority
Grant Type:	Assessment
Property Number:	Not reported
Parcel size:	4.3
Latitude:	42.244473
Longitude:	-83.149722
HCM Label:	Address Matching-House Number
Map Scale:	100000
Point of Reference:	Entrance Point of a Facility or Station
Highlights:	Not reported
Datum:	North American Datum of 1983
Acres Property ID:	12413
IC Data Access:	Not reported
Start Date:	03/31/2000 00:00:00
Redev Completion Date:	Not reported
Completed Date:	03/31/2000 00:00:00
Acres Cleaned Up:	Not reported
Cleanup Funding:	Not reported
Cleanup Funding Source:	Not reported
Assessment Funding:	Not reported
Assessment Funding Source:	Not reported
Redevelopment Funding:	Not reported
Redev. Funding Source:	Not reported
Redev. Funding Entity Name:	Not reported
Redevelopment Start Date:	Not reported
Assessment Funding Entity:	Not reported
Cleanup Funding Entity:	Not reported
Grant Type:	N/A
Accomplishment Type:	Phase I Environmental Assessment
Accomplishment Count:	0
Cooperative Agreement Number:	98599701
Start Date:	03/31/2000 00:00:00
Ownership Entity:	Not reported
Completion Date:	03/31/2000 00:00:00
Current Owner:	Not reported
Did Owner Change:	Not reported
Cleanup Required:	Y
Video Available:	Not reported
Photo Available:	Not reported
Institutional Controls Required:	Not reported
IC Category Proprietary Controls:	Not reported
IC Cat. Info. Devices:	Not reported
IC Cat. Gov. Controls:	Not reported
IC Cat. Enforcement Permit Tools:	Not reported
IC in place date:	Not reported
IC in place:	U
State/tribal program date:	Not reported
State/tribal program ID:	Not reported
State/tribal NFA date:	Not reported
Air contaminated:	Not reported
Air cleaned:	Not reported

Map ID
Direction
Distance
Elevation

MAP FINDINGS

Site

Database(s)

EDR ID Number
EPA ID Number

WALCON PROPERTY (Continued)

1016350954

Asbestos found:	Not reported
Asbestos cleaned:	Not reported
Controlled substance found:	Not reported
Controlled substance cleaned:	Not reported
Drinking water affected:	Not reported
Drinking water cleaned:	Not reported
Groundwater affected:	Not reported
Groundwater cleaned:	Not reported
Lead contaminant found:	Not reported
Lead cleaned up:	Not reported
No media affected:	Not reported
Unknown media affected:	Not reported
Other cleaned up:	Not reported
Other metals found:	Not reported
Other metals cleaned:	Not reported
Other contaminants found:	Not reported
Other contams found description:	Not reported
PAHs found:	Not reported
PAHs cleaned up:	Not reported
PCBs found:	Not reported
PCBs cleaned up:	Not reported
Petro products found:	Not reported
Petro products cleaned:	Not reported
Sediments found:	Not reported
Sediments cleaned:	Not reported
Soil affected:	Not reported
Soil cleaned up:	Not reported
Surface water cleaned:	Not reported
VOCs found:	Not reported
VOCs cleaned:	Not reported
Cleanup other description:	Not reported
Num. of cleanup and re-dev. jobs:	Not reported
Past use greenspace acreage:	Not reported
Past use residential acreage:	Not reported
Surface Water:	Not reported
Past use commercial acreage:	Not reported
Past use industrial acreage:	Not reported
Future use greenspace acreage:	Not reported
Future use residential acreage:	Not reported
Future use commercial acreage:	Not reported
Future use industrial acreage:	Not reported
Greenspace acreage and type:	Not reported
Superfund Fed. landowner flag:	Not reported
Arsenic cleaned up:	Not reported
Cadmium cleaned up:	Not reported
Chromium cleaned up:	Not reported
Copper cleaned up:	Not reported
Iron cleaned up:	Not reported
mercury cleaned up:	Not reported
Nickel Cleaned Up:	Not reported
No clean up:	Not reported
Pesticides cleaned up:	Not reported
Selenium cleaned up:	Not reported
SVOCs cleaned up:	Not reported
Unknown clean up:	Not reported
Arsenic contaminant found:	Not reported
Cadmium contaminant found:	Not reported

Map ID
 Direction
 Distance
 Elevation

MAP FINDINGS

Site

Database(s)

EDR ID Number
 EPA ID Number

WALCON PROPERTY (Continued)

1016350954

Chromium contaminant found:	Not reported
Copper contaminant found:	Not reported
Iron contaminant found:	Not reported
Mercury contaminant found:	Not reported
Nickel contaminant found:	Not reported
No contaminant found:	Not reported
Pesticides contaminant found:	Not reported
Selenium contaminant found:	Not reported
SVOCs contaminant found:	Not reported
Unknown contaminant found:	Not reported
Future Use: Multistory	Not reported
Media affected Bluiding Material:	Not reported
Media affected indoor air:	Not reported
Building material media cleaned up:	Not reported
Indoor air media cleaned up:	Not reported
Unknown media cleaned up:	Not reported
Past Use: Multistory	Not reported
Property Description:	Industrial
Below Poverty Number:	1142
Below Poverty Percent:	30.5%
Meidan Income:	5570
Meidan Income Number:	1941
Meidan Income Percent:	51.9%
Vacant Housing Number:	467
Vacant Housing Percent:	25.1%
Unemployed Number:	413
Unemployed Percent:	11.0%

FINDS:

Registry ID: 110039529551

Environmental Interest/Information System

US EPA Assessment, Cleanup and Redevelopment Exchange System (ACRES) is a federal online database for Brownfields Grantees to electronically submit data directly to EPA.

[Click this hyperlink](#) while viewing on your computer to access additional FINDS: detail in the EDR Site Report.

L69
SE
< 1/8
0.044 mi.
231 ft.

WALCON CORP.
4375-2ND ST.
ECORSE, MI 48229
Site 3 of 3 in cluster L

RCRA NonGen / NLR 1000179731
FTTS MID038601746
HIST FTTS

Actual:
584 ft.

RCRA NonGen / NLR:
 Date form received by agency: 12/31/2001
 Facility name: WALCON CORP
 Facility address: 4375 2ND ST
 ECORSE, MI 48229
 EPA ID: MID038601746
 Contact: NOT OBTAINED NOT OBTAINED
 Contact address: 4375 2ND ST
 ECORSE, MI 48229
 Contact country: US

Focus Map:
9

Map ID
Direction
Distance
Elevation

MAP FINDINGS

Site

Database(s)

EDR ID Number
EPA ID Number

WALCON CORP. (Continued)

1000179731

Contact telephone: 000-000-0000
Contact email: Not reported
EPA Region: 05
Land type: Other land type
Classification: Non-Generator
Description: Handler: Non-Generators do not presently generate hazardous waste

Owner/Operator Summary:

Owner/operator name: NO ACTIVE O/OP AS NOT GENERATING WASTE
Owner/operator address: Not reported
Not reported
Owner/operator country: Not reported
Owner/operator telephone: Not reported
Owner/operator email: Not reported
Owner/operator fax: Not reported
Owner/operator extension: Not reported
Legal status: Private
Owner/Operator Type: Operator
Owner/Op start date: 01/01/2002
Owner/Op end date: Not reported

Owner/operator name: NO ACTIVE O/OP AS NOT GENERATING WASTE
Owner/operator address: Not reported
Not reported
Owner/operator country: Not reported
Owner/operator telephone: Not reported
Owner/operator email: Not reported
Owner/operator fax: Not reported
Owner/operator extension: Not reported
Legal status: Private
Owner/Operator Type: Owner
Owner/Op start date: 01/01/2002
Owner/Op end date: Not reported

Handler Activities Summary:

U.S. importer of hazardous waste: No
Mixed waste (haz. and radioactive): No
Recycler of hazardous waste: No
Transporter of hazardous waste: No
Treater, storer or disposer of HW: No
Underground injection activity: No
On-site burner exemption: No
Furnace exemption: No
Used oil fuel burner: No
Used oil processor: No
User oil refiner: No
Used oil fuel marketer to burner: No
Used oil Specification marketer: No
Used oil transfer facility: No
Used oil transporter: No

. Waste code: D001
. Waste name: IGNITABLE HAZARDOUS WASTES ARE THOSE WASTES WHICH HAVE A FLASHPOINT OF LESS THAN 140 DEGREES FAHRENHEIT AS DETERMINED BY A PENSKEY-MARTENS CLOSED CUP FLASH POINT TESTER. ANOTHER METHOD OF DETERMINING THE FLASH POINT OF A WASTE IS TO REVIEW THE MATERIAL SAFETY DATA SHEET,

Map ID
Direction
Distance
Elevation

MAP FINDINGS

Site

Database(s)

EDR ID Number
EPA ID Number

WALCON CORP. (Continued)

1000179731

WHICH CAN BE OBTAINED FROM THE MANUFACTURER OR DISTRIBUTOR OF THE MATERIAL. LACQUER THINNER IS AN EXAMPLE OF A COMMONLY USED SOLVENT WHICH WOULD BE CONSIDERED AS IGNITABLE HAZARDOUS WASTE.

Historical Generators:

Date form received by agency: 09/07/1983
Site name: WALCON CORP
Classification: Small Quantity Generator

. Waste code: D001
. Waste name: IGNITABLE HAZARDOUS WASTES ARE THOSE WASTES WHICH HAVE A FLASHPOINT OF LESS THAN 140 DEGREES FAHRENHEIT AS DETERMINED BY A PENSKEY-MARTENS CLOSED CUP FLASH POINT TESTER. ANOTHER METHOD OF DETERMINING THE FLASH POINT OF A WASTE IS TO REVIEW THE MATERIAL SAFETY DATA SHEET, WHICH CAN BE OBTAINED FROM THE MANUFACTURER OR DISTRIBUTOR OF THE MATERIAL. LACQUER THINNER IS AN EXAMPLE OF A COMMONLY USED SOLVENT WHICH WOULD BE CONSIDERED AS IGNITABLE HAZARDOUS WASTE.

Facility Has Received Notices of Violations:

Regulation violated: Not reported
Area of violation: Generators - General
Date violation determined: 05/11/1992
Date achieved compliance: 10/26/1992
Violation lead agency: State
Enforcement action: WRITTEN INFORMAL
Enforcement action date: 05/11/1992
Enf. disposition status: Not reported
Enf. disp. status date: Not reported
Enforcement lead agency: State
Proposed penalty amount: Not reported
Final penalty amount: Not reported
Paid penalty amount: Not reported

Regulation violated: Not reported
Area of violation: LDR - General
Date violation determined: 05/11/1992
Date achieved compliance: 10/26/1992
Violation lead agency: State
Enforcement action: WRITTEN INFORMAL
Enforcement action date: 05/11/1992
Enf. disposition status: Not reported
Enf. disp. status date: Not reported
Enforcement lead agency: State
Proposed penalty amount: Not reported
Final penalty amount: Not reported
Paid penalty amount: Not reported

Evaluation Action Summary:

Evaluation date: 05/02/2001
Evaluation: FOCUSED COMPLIANCE INSPECTION
Area of violation: Not reported
Date achieved compliance: Not reported
Evaluation lead agency: State

Evaluation date: 05/05/1992
Evaluation: COMPLIANCE EVALUATION INSPECTION ON-SITE

Map ID
Direction
Distance
Elevation

MAP FINDINGS

Site

Database(s)

EDR ID Number
EPA ID Number

WALCON CORP. (Continued)

1000179731

Area of violation: Generators - General
Date achieved compliance: 10/26/1992
Evaluation lead agency: State

Evaluation date: 05/05/1992
Evaluation: COMPLIANCE EVALUATION INSPECTION ON-SITE
Area of violation: LDR - General
Date achieved compliance: 10/26/1992
Evaluation lead agency: State

FTTS INSP:

Inspection Number: 19880331MI013 1
Region: 05
Inspection Date: 03/31/88
Inspector: COOPER
Violation occurred: No
Investigation Type: Section 6 PCB State Conducted
Investigation Reason: Neutral Scheme, State
Legislation Code: TSCA
Facility Function: Manufacturer

HIST FTTS INSP:

Inspection Number: 19880331MI013 1
Region: 05
Inspection Date: Not reported
Inspector: COOPER
Violation occurred: No
Investigation Type: Section 6 PCB State Conducted
Investigation Reason: Neutral Scheme, State
Legislation Code: TSCA
Facility Function: Manufacturer

70
SE
< 1/8
0.047 mi.
249 ft.

WOODWARD DETROIT CVS LLC
3859 W JEFFERSON AVE
ECORSE, MI 48229

RCRA NonGen / NLR **1014954800**
MIK199618737

Actual:
580 ft.
Focus Map:
9

RCRA NonGen / NLR:
Date form received by agency: 06/19/2017
Facility name: WOODWARD DETROIT CVS LLC
Facility address: 3859 W JEFFERSON AVE
ECORSE, MI 48229
EPA ID: MIK199618737
Mailing address: 1 CVS DRIVE
WOONSOCKET, RI 02895
Contact: DIANNE L DURAND
Contact address: Not reported
Not reported
Contact country: Not reported
Contact telephone: 401-770-3315
Contact email: DIANNE.DURAND@CVSHEALTH.COM
EPA Region: 05
Classification: Non-Generator
Description: Handler: Non-Generators do not presently generate hazardous waste

Map ID
Direction
Distance
Elevation

MAP FINDINGS

Site

Database(s)

EDR ID Number
EPA ID Number

WOODWARD DETROIT CVS LLC (Continued)

1014954800

Owner/Operator Summary:

Owner/operator name: NO ACTIVE O/OP AS NOT GENERATING WASTE
Owner/operator address: Not reported
Not reported
Owner/operator country: Not reported
Owner/operator telephone: Not reported
Owner/operator email: Not reported
Owner/operator fax: Not reported
Owner/operator extension: Not reported
Legal status: Private
Owner/Operator Type: Operator
Owner/Op start date: 04/30/2017
Owner/Op end date: Not reported

Owner/operator name: NO ACTIVE O/OP AS NOT GENERATING WASTE
Owner/operator address: Not reported
Not reported
Owner/operator country: Not reported
Owner/operator telephone: Not reported
Owner/operator email: Not reported
Owner/operator fax: Not reported
Owner/operator extension: Not reported
Legal status: Private
Owner/Operator Type: Owner
Owner/Op start date: 04/30/2017
Owner/Op end date: Not reported

Handler Activities Summary:

U.S. importer of hazardous waste: No
Mixed waste (haz. and radioactive): No
Recycler of hazardous waste: No
Transporter of hazardous waste: No
Treater, storer or disposer of HW: No
Underground injection activity: No
On-site burner exemption: No
Furnace exemption: No
Used oil fuel burner: No
Used oil processor: No
User oil refiner: No
Used oil fuel marketer to burner: No
Used oil Specification marketer: No
Used oil transfer facility: No
Used oil transporter: No

. Waste code: D001

. Waste name: IGNITABLE HAZARDOUS WASTES ARE THOSE WASTES WHICH HAVE A FLASHPOINT OF LESS THAN 140 DEGREES FAHRENHEIT AS DETERMINED BY A PENSKEY-MARTENS CLOSED CUP FLASH POINT TESTER. ANOTHER METHOD OF DETERMINING THE FLASH POINT OF A WASTE IS TO REVIEW THE MATERIAL SAFETY DATA SHEET, WHICH CAN BE OBTAINED FROM THE MANUFACTURER OR DISTRIBUTOR OF THE MATERIAL. LACQUER THINNER IS AN EXAMPLE OF A COMMONLY USED SOLVENT WHICH WOULD BE CONSIDERED AS IGNITABLE HAZARDOUS WASTE.

Historical Generators:

Date form received by agency: 04/24/2015
Site name: WOODWARD DETROIT CVS LLC

Map ID
Direction
Distance
Elevation

MAP FINDINGS

Site

Database(s)

EDR ID Number
EPA ID Number

WOODWARD DETROIT CVS LLC (Continued)

1014954800

Classification: Conditionally Exempt Small Quantity Generator

. Waste code: D001
. Waste name: IGNITABLE HAZARDOUS WASTES ARE THOSE WASTES WHICH HAVE A FLASHPOINT OF LESS THAN 140 DEGREES FAHRENHEIT AS DETERMINED BY A PENSKEY-MARTENS CLOSED CUP FLASH POINT TESTER. ANOTHER METHOD OF DETERMINING THE FLASH POINT OF A WASTE IS TO REVIEW THE MATERIAL SAFETY DATA SHEET, WHICH CAN BE OBTAINED FROM THE MANUFACTURER OR DISTRIBUTOR OF THE MATERIAL. LACQUER THINNER IS AN EXAMPLE OF A COMMONLY USED SOLVENT WHICH WOULD BE CONSIDERED AS IGNITABLE HAZARDOUS WASTE.

Date form received by agency: 05/16/2014

Site name: WOODWARD DETROIT CVS LLC

Classification: Large Quantity Generator

. Waste code: D001
. Waste name: IGNITABLE HAZARDOUS WASTES ARE THOSE WASTES WHICH HAVE A FLASHPOINT OF LESS THAN 140 DEGREES FAHRENHEIT AS DETERMINED BY A PENSKEY-MARTENS CLOSED CUP FLASH POINT TESTER. ANOTHER METHOD OF DETERMINING THE FLASH POINT OF A WASTE IS TO REVIEW THE MATERIAL SAFETY DATA SHEET, WHICH CAN BE OBTAINED FROM THE MANUFACTURER OR DISTRIBUTOR OF THE MATERIAL. LACQUER THINNER IS AN EXAMPLE OF A COMMONLY USED SOLVENT WHICH WOULD BE CONSIDERED AS IGNITABLE HAZARDOUS WASTE.

Date form received by agency: 02/28/2014

Site name: CVS PHARMACY #8123

Classification: Large Quantity Generator

. Waste code: D001
. Waste name: IGNITABLE HAZARDOUS WASTES ARE THOSE WASTES WHICH HAVE A FLASHPOINT OF LESS THAN 140 DEGREES FAHRENHEIT AS DETERMINED BY A PENSKEY-MARTENS CLOSED CUP FLASH POINT TESTER. ANOTHER METHOD OF DETERMINING THE FLASH POINT OF A WASTE IS TO REVIEW THE MATERIAL SAFETY DATA SHEET, WHICH CAN BE OBTAINED FROM THE MANUFACTURER OR DISTRIBUTOR OF THE MATERIAL. LACQUER THINNER IS AN EXAMPLE OF A COMMONLY USED SOLVENT WHICH WOULD BE CONSIDERED AS IGNITABLE HAZARDOUS WASTE.

. Waste code: D002
. Waste name: A WASTE WHICH HAS A PH OF LESS THAN 2 OR GREATER THAN 12.5 IS CONSIDERED TO BE A CORROSIVE HAZARDOUS WASTE. SODIUM HYDROXIDE, A CAUSTIC SOLUTION WITH A HIGH PH, IS OFTEN USED BY INDUSTRIES TO CLEAN OR DEGREASE PARTS. HYDROCHLORIC ACID, A SOLUTION WITH A LOW PH, IS USED BY MANY INDUSTRIES TO CLEAN METAL PARTS PRIOR TO PAINTING. WHEN THESE CAUSTIC OR ACID SOLUTIONS BECOME CONTAMINATED AND MUST BE DISPOSED, THE WASTE WOULD BE A CORROSIVE HAZARDOUS WASTE.

. Waste code: D007
. Waste name: CHROMIUM

. Waste code: D009
. Waste name: MERCURY

. Waste code: D010
. Waste name: SELENIUM

. Waste code: D011
. Waste name: SILVER

Map ID
Direction
Distance
Elevation

MAP FINDINGS

Site

Database(s)

EDR ID Number
EPA ID Number

WOODWARD DETROIT CVS LLC (Continued)

1014954800

- . Waste code: D024
- . Waste name: M-CRESOL

- . Waste code: P001
- . Waste name: 2H-1-BENZOPYRAN-2-ONE, 4-HYDROXY-3-(3-OXO-1-PHENYLBUTYL)-, & SALTS, WHEN PRESENT AT CONCENTRATIONS GREATER THAN 0.3%

- . Waste code: P075
- . Waste name: NICOTINE, & SALTS

- . Waste code: P081
- . Waste name: NITROGLYCERINE (R)

- . Waste code: P188
- . Waste name: BENZOIC ACID, 2-HYDROXY-, COMPD. WITH (3AS-CIS)-1,2,3,3A,8,8A-HEXAHYDRO-1,3A,8-TRIMETHYLPYRROLO[2,3-

Date form received by agency: 07/03/2013
Site name: WOODWARD DETROIT CVS LLC
Classification: Small Quantity Generator

- . Waste code: D001
- . Waste name: IGNITABLE HAZARDOUS WASTES ARE THOSE WASTES WHICH HAVE A FLASHPOINT OF LESS THAN 140 DEGREES FAHRENHEIT AS DETERMINED BY A PENSKEY-MARTENS CLOSED CUP FLASH POINT TESTER. ANOTHER METHOD OF DETERMINING THE FLASH POINT OF A WASTE IS TO REVIEW THE MATERIAL SAFETY DATA SHEET, WHICH CAN BE OBTAINED FROM THE MANUFACTURER OR DISTRIBUTOR OF THE MATERIAL. LACQUER THINNER IS AN EXAMPLE OF A COMMONLY USED SOLVENT WHICH WOULD BE CONSIDERED AS IGNITABLE HAZARDOUS WASTE.

Date form received by agency: 05/21/2012
Site name: WOODWARD DETROIT CVS LLC
Classification: Small Quantity Generator

- . Waste code: D001
- . Waste name: IGNITABLE HAZARDOUS WASTES ARE THOSE WASTES WHICH HAVE A FLASHPOINT OF LESS THAN 140 DEGREES FAHRENHEIT AS DETERMINED BY A PENSKEY-MARTENS CLOSED CUP FLASH POINT TESTER. ANOTHER METHOD OF DETERMINING THE FLASH POINT OF A WASTE IS TO REVIEW THE MATERIAL SAFETY DATA SHEET, WHICH CAN BE OBTAINED FROM THE MANUFACTURER OR DISTRIBUTOR OF THE MATERIAL. LACQUER THINNER IS AN EXAMPLE OF A COMMONLY USED SOLVENT WHICH WOULD BE CONSIDERED AS IGNITABLE HAZARDOUS WASTE.

Violation Status: No violations found

71
SE
< 1/8
0.047 mi.
249 ft.

D AND A COLLISION INC
3965 W JEFFERSON AVE
ECORSE, MI 48229

RCRA NonGen / NLR **1000451719**
FINDS **MID985584713**
ECHO

Actual:
580 ft.
Focus Map:
9

RCRA NonGen / NLR:
Date form received by agency: 01/01/1998
Facility name: D AND A COLLISION INC
Facility address: 3965 W JEFFERSON AVE
ECORSE, MI 48229
EPA ID: MID985584713
Contact: BILL COATES
Contact address: 3965 W JEFFERSON AVE

Map ID
Direction
Distance
Elevation

MAP FINDINGS

Site

Database(s)

EDR ID Number
EPA ID Number

D AND A COLLISION INC (Continued)

1000451719

ECORSE, MI 48229
Contact country: US
Contact telephone: 313-389-9282
Contact email: Not reported
EPA Region: 05
Classification: Non-Generator
Description: Handler: Non-Generators do not presently generate hazardous waste

Owner/Operator Summary:

Owner/operator name: NO ACTIVE O/OP AS NOT GENERATING WASTE
Owner/operator address: Not reported
Not reported
Owner/operator country: Not reported
Owner/operator telephone: Not reported
Owner/operator email: Not reported
Owner/operator fax: Not reported
Owner/operator extension: Not reported
Legal status: Private
Owner/Operator Type: Owner
Owner/Op start date: 01/02/1998
Owner/Op end date: Not reported

Owner/operator name: NO ACTIVE O/OP AS NOT GENERATING WASTE
Owner/operator address: Not reported
Not reported
Owner/operator country: Not reported
Owner/operator telephone: Not reported
Owner/operator email: Not reported
Owner/operator fax: Not reported
Owner/operator extension: Not reported
Legal status: Private
Owner/Operator Type: Operator
Owner/Op start date: 01/02/1998
Owner/Op end date: Not reported

Handler Activities Summary:

U.S. importer of hazardous waste: No
Mixed waste (haz. and radioactive): No
Recycler of hazardous waste: No
Transporter of hazardous waste: No
Treater, storer or disposer of HW: No
Underground injection activity: No
On-site burner exemption: No
Furnace exemption: No
Used oil fuel burner: No
Used oil processor: No
User oil refiner: No
Used oil fuel marketer to burner: No
Used oil Specification marketer: No
Used oil transfer facility: No
Used oil transporter: No

. Waste code: D001
. Waste name: IGNITABLE HAZARDOUS WASTES ARE THOSE WASTES WHICH HAVE A FLASHPOINT OF LESS THAN 140 DEGREES FAHRENHEIT AS DETERMINED BY A PENSKY-MARTENS CLOSED CUP FLASH POINT TESTER. ANOTHER METHOD OF DETERMINING THE

Map ID
Direction
Distance
Elevation

MAP FINDINGS

Site

Database(s)

EDR ID Number
EPA ID Number

D AND A COLLISION INC (Continued)

1000451719

FLASH POINT OF A WASTE IS TO REVIEW THE MATERIAL SAFETY DATA SHEET, WHICH CAN BE OBTAINED FROM THE MANUFACTURER OR DISTRIBUTOR OF THE MATERIAL. LACQUER THINNER IS AN EXAMPLE OF A COMMONLY USED SOLVENT WHICH WOULD BE CONSIDERED AS IGNITABLE HAZARDOUS WASTE.

Historical Generators:

Date form received by agency: 08/14/1990

Site name: D AND A COLLISION INC

Classification: Small Quantity Generator

. Waste code: D001

. Waste name: IGNITABLE HAZARDOUS WASTES ARE THOSE WASTES WHICH HAVE A FLASHPOINT OF LESS THAN 140 DEGREES FAHRENHEIT AS DETERMINED BY A PENSKY-MARTENS CLOSED CUP FLASH POINT TESTER. ANOTHER METHOD OF DETERMINING THE FLASH POINT OF A WASTE IS TO REVIEW THE MATERIAL SAFETY DATA SHEET, WHICH CAN BE OBTAINED FROM THE MANUFACTURER OR DISTRIBUTOR OF THE MATERIAL. LACQUER THINNER IS AN EXAMPLE OF A COMMONLY USED SOLVENT WHICH WOULD BE CONSIDERED AS IGNITABLE HAZARDOUS WASTE.

Date form received by agency: 12/31/1989

Site name: D AND A COLLISION INC

Classification: Not a generator, verified

. Waste code: D001

. Waste name: IGNITABLE HAZARDOUS WASTES ARE THOSE WASTES WHICH HAVE A FLASHPOINT OF LESS THAN 140 DEGREES FAHRENHEIT AS DETERMINED BY A PENSKY-MARTENS CLOSED CUP FLASH POINT TESTER. ANOTHER METHOD OF DETERMINING THE FLASH POINT OF A WASTE IS TO REVIEW THE MATERIAL SAFETY DATA SHEET, WHICH CAN BE OBTAINED FROM THE MANUFACTURER OR DISTRIBUTOR OF THE MATERIAL. LACQUER THINNER IS AN EXAMPLE OF A COMMONLY USED SOLVENT WHICH WOULD BE CONSIDERED AS IGNITABLE HAZARDOUS WASTE.

Date form received by agency: 01/01/1980

Site name: D AND A COLLISION INC

Classification: Not a generator, verified

. Waste code: D001

. Waste name: IGNITABLE HAZARDOUS WASTES ARE THOSE WASTES WHICH HAVE A FLASHPOINT OF LESS THAN 140 DEGREES FAHRENHEIT AS DETERMINED BY A PENSKY-MARTENS CLOSED CUP FLASH POINT TESTER. ANOTHER METHOD OF DETERMINING THE FLASH POINT OF A WASTE IS TO REVIEW THE MATERIAL SAFETY DATA SHEET, WHICH CAN BE OBTAINED FROM THE MANUFACTURER OR DISTRIBUTOR OF THE MATERIAL. LACQUER THINNER IS AN EXAMPLE OF A COMMONLY USED SOLVENT WHICH WOULD BE CONSIDERED AS IGNITABLE HAZARDOUS WASTE.

Violation Status: No violations found

FINDS:

Registry ID: 110003643781

Environmental Interest/Information System

RCRAInfo is a national information system that supports the Resource Conservation and Recovery Act (RCRA) program through the tracking of events and activities related to facilities that generate, transport, and treat, store, or dispose of hazardous waste. RCRAInfo allows RCRA program staff to track the notification, permit, compliance, and

Map ID
Direction
Distance
Elevation

MAP FINDINGS

Site

Database(s)

EDR ID Number
EPA ID Number

D AND A COLLISION INC (Continued)

1000451719

corrective action activities required under RCRA.

[Click this hyperlink](#) while viewing on your computer to access additional FINDS: detail in the EDR Site Report.

ECHO:

Envid: 1000451719
Registry ID: 110003643781
DFR URL: <http://echo.epa.gov/detailed-facility-report?fid=110003643781>

M72
NW
< 1/8
0.049 mi.
257 ft.

SAFEWAY ACQUISITION COMPANY LLC
3824 W JEFFERSON AVE
ECORSE, MI 48229
Site 1 of 3 in cluster M

MI LUST **U003758727**
MI UST **N/A**
MI Financial Assurance
MI WDS

Actual:
582 ft.

LUST:

Focus Map:
9

Facility ID: 00040221
Source: STATE OF MICHIGAN
Owner Name: Safeway Acquisitions Group LLC
Owner Address: 8700 Brandt
Owner City,St,Zip: Dearborn, MI 48126
Owner Contact: Tim McCafferty
Owner Phone: (313) 624-9911
Country: USA
District: Southeast MI
Site Name: Gaugi Inc
Latitude: 42.25635
Longitude: -83.13957
Date of Collection: 01/11/2001
Method of Collection: Address Matching-House Number
Accuracy: 100
Accuracy Value Unit: FEET
Horizontal Data: NAD83
Point Line Area: POINT
Desc Category: Plant Entrance (Freight)

Leak Number: C-0046-00
Release Date: 10/01/1999
Substance Released: Unknown
Release Status: Closed
Release Closed Date: 05/03/2004

Leak Number: C-0332-00
Release Date: 04/04/2000
Substance Released: Unknown
Release Status: Closed
Release Closed Date: 05/03/2004

UST:

Facility Type: ACTIVE
Facility ID: 00040221
Owner Country: Not reported
Owner Name: SAFEWAY ACQUISITIONS GROUP LLC
Owner Address: 8700 BRANDT
Owner City: DEARBORN
Owner State: MI

Map ID
Direction
Distance
Elevation

MAP FINDINGS

Site

Database(s)

EDR ID Number
EPA ID Number

SAFeway ACQUISITION COMPANY LLC (Continued)

U003758727

Owner Zip:	48126	
Owner Contact:	Not reported	
Owner Phone:	3136249911	
Contact:	Sam Beydoun	
Contact Phone:	(313) 624-9911	
Date of Collection:	01/11/2001	
Accuracy:	100	
Horizontal Datum:	NAD83	
Accuracy Value Unit:	FEET	
Source:	STATE OF MICHIGAN	
Point Line Area:	POINT	
Desc Category:	Plant Entrance (Freight)	
Method of Collection:	Address Matching-House Number	
District:	Region 1 - SE Michigan District Office	
Tank ID:	4	
Capacity:	4000	
Tank Status:	Currently In Use	
Substance:	Kerosene,	
Install Date:	04/12/2000	
Remove Date:	Not reported	
Tank Number:	UTK-086994-15	
Tank Details Compartments:		Not reported
Tank Details Number of Compartments:		Not reported
Tank Release Detection Automatic Tank Gauging:		CHECKED
Tank Release Detection Groundwater Monitoring:		Not reported
Impressed Device:		Not reported
Tank Release Detection Inter Monitoring/Second Conainment:		Not reported
Tank Release Detection Interstitial Monitoring Double Walled Tank/Piping:		CHECKED
Tank Release Detection Inventory Control:		Not reported
Tank Release Detection Manual (Static) Tank Gauging:		Not reported
Tank Release Detection Other:		Not reported
Tank Release Detection Other Comment:		Not reported
Tank Release Detection Tank Tightness Testing:		Not reported
Tank Release Detection Vapor Monitoring:		Not reported
Piping Release Detection Automatic Line Leak Detectors:		CHECKED
Piping Release Detection Ground Water Monitoring:		Not reported
Piping Release Detection Interstitial Monitoring Double Walled Piping:		Not reported
Piping Release Detection Interstitial Monitoring Second Containment:		Not reported
Piping Release Detection Line Tightness Testing:		CHECKED
Piping Release Detection Other:		CHECKED
Piping Release Detection Other Comment:		Not reported
Piping Release Detection Vapor Monitoring:		Not reported
Piping Material Bare Steel:		Not reported
Piping Material Cathodically Protected:		CHECKED
Piping Material Copper:		Not reported
Piping Material Double Walled:		Not reported
Piping Material Enviroflex:		Not reported
Piping Material Fiberglass Reinforced Plastic:		Not reported
Piping Material Flexible Piping:		Not reported
Piping Material Galvanized Steel:		Not reported
Piping Material Geo Flex:		Not reported
Piping Material Other:		Not reported
Piping Material Other Comment:		Not reported
Piping Material Unknown:		Not reported
Piping Type Gravity Fed:		Not reported
Piping Type Has Piping Been Repaired:		Not reported
Piping Type Not Marked on Form:		Not reported

Map ID
Direction
Distance
Elevation

MAP FINDINGS

Site

Database(s)

EDR ID Number
EPA ID Number

SAFWAY ACQUISITION COMPANY LLC (Continued)

U003758727

Piping Type Pressure (Remote):	CHECKED
Piping Type Suction: No Valve at Tank	Not reported
Piping Type Suction: Valve at Tank	Not reported
Tank Material Asphalt Coated or Bare Steel:	Not reported
Tank Material Cathodically Protected Steel:	Not reported
Tank Material Composite (Steel With Fiberglass):	Not reported
Tank Material Concrete:	Not reported
Tank Material Double Walled:	CHECKED
Tank Material Epoxy Coated Steel:	Not reported
Tank Material Excavation Liner:	Not reported
Tank Material Fiberglass Reinforced Plastic:	CHECKED
Tank Material Has Tank Been Repaired:	Not reported
Tank Material Lined Interior:	Not reported
Tank Material Other:	CHECKED
Tank Material Description of Other Construction:	Not reported
Tank Material Polyethylene Tank Jacket:	Not reported
Tank Material Unknown:	Not reported
Latitude:	42.25635
Longitude:	-83.13957
Facility Type:	ACTIVE
Facility ID:	00040221
Owner Country:	Not reported
Owner Name:	SAFWAY ACQUISITIONS GROUP LLC
Owner Address:	8700 BRANDT
Owner City:	DEARBORN
Owner State:	MI
Owner Zip:	48126
Owner Contact:	Not reported
Owner Phone:	3136249911
Contact:	Sam Beydoun
Contact Phone:	(313) 624-9911
Date of Collection:	01/11/2001
Accuracy:	100
Horizontal Datum:	NAD83
Accuracy Value Unit:	FEET
Source:	STATE OF MICHIGAN
Point Line Area:	POINT
Desc Category:	Plant Entrance (Freight)
Method of Collection:	Address Matching-House Number
District:	Region 1 - SE Michigan District Office
Tank ID:	3
Capacity:	4000
Tank Status:	Currently In Use
Substance:	Diesel,
Install Date:	04/12/2000
Remove Date:	Not reported
Tank Number:	UTK-031154-15
Tank Details Compartments:	Not reported
Tank Details Number of Compartments:	Not reported
Tank Release Detection Automatic Tank Gauging:	CHECKED
Tank Release Detection Groundwater Monitoring:	Not reported
Impressed Device:	Not reported
Tank Release Detection Inter Monitoring/Second Conatinment:	Not reported
Tank Release Detection Interstitial Monitoring Double Walled Tank/Piping:	CHECKED
Tank Release Detection Inventory Control:	Not reported
Tank Release Detection Manual (Static) Tank Gauging:	Not reported

Map ID
Direction
Distance
Elevation

MAP FINDINGS

Site

Database(s)

EDR ID Number
EPA ID Number

SAFEWAY ACQUISITION COMPANY LLC (Continued)

U003758727

Tank Release Detection Other:	Not reported
Tank Release Detection Other Comment:	Not reported
Tank Release Detection Tank Tightness Testing:	Not reported
Tank Release Detection Vapor Monitoring:	Not reported
Piping Release Detection Automatic Line Leak Detectors:	CHECKED
Piping Release Detection Ground Water Monitoring:	Not reported
Piping Release Detection Interstitial Monitoring Double Walled Piping:	Not reported
Piping Release Detection Interstitial Monitoring Second Containment:	Not reported
Piping Release Detection Line Tightness Testing:	CHECKED
Piping Release Detection Other:	CHECKED
Piping Release Detection Other Comment:	Not reported
Piping Release Detection Vapor Monitoring:	Not reported
Piping Material Bare Steel:	Not reported
Piping Material Cathodically Protected:	Not reported
Piping Material Copper:	Not reported
Piping Material Double Walled:	CHECKED
Piping Material Enviroflex:	Not reported
Piping Material Fiberglass Reinforced Plastic:	Not reported
Piping Material Flexible Piping:	CHECKED
Piping Material Galvanized Steel:	Not reported
Piping Material Geo Flex:	Not reported
Piping Material Other:	Not reported
Piping Material Other Comment:	Not reported
Piping Material Unknown:	Not reported
Piping Type Gravity Fed:	Not reported
Piping Type Has Piping Been Repaired:	Not reported
Piping Type Not Marked on Form:	Not reported
Piping Type Pressure (Remote):	CHECKED
Piping Type Suction: No Valve at Tank	Not reported
Piping Type Suction: Valve at Tank	Not reported
Tank Material Asphalt Coated or Bare Steel:	Not reported
Tank Material Cathodically Protected Steel:	Not reported
Tank Material Composite (Steel With Fiberglass):	Not reported
Tank Material Concrete:	Not reported
Tank Material Double Walled:	CHECKED
Tank Material Epoxy Coated Steel:	Not reported
Tank Material Excavation Liner:	Not reported
Tank Material Fiberglass Reinforced Plastic:	CHECKED
Tank Material Has Tank Been Repaired:	Not reported
Tank Material Lined Interior:	Not reported
Tank Material Other:	CHECKED
Tank Material Description of Other Construction:	Not reported
Tank Material Polyethylene Tank Jacket:	Not reported
Tank Material Unknown:	Not reported
Latitude:	42.25635
Longitude:	-83.13957
Facility Type:	ACTIVE
Facility ID:	00040221
Owner Country:	Not reported
Owner Name:	SAFEWAY ACQUISITIONS GROUP LLC
Owner Address:	8700 BRANDT
Owner City:	DEARBORN
Owner State:	MI
Owner Zip:	48126
Owner Contact:	Not reported
Owner Phone:	3136249911

Map ID
Direction
Distance
Elevation

MAP FINDINGS

Site

Database(s)

EDR ID Number
EPA ID Number

SAFeway ACQUISITION COMPANY LLC (Continued)

U003758727

Contact:	Sam Beydoun	
Contact Phone:	(313) 624-9911	
Date of Collection:	01/11/2001	
Accuracy:	100	
Horizontal Datum:	NAD83	
Accuracy Value Unit:	FEET	
Source:	STATE OF MICHIGAN	
Point Line Area:	POINT	
Desc Category:	Plant Entrance (Freight)	
Method of Collection:	Address Matching-House Number	
District:	Region 1 - SE Michigan District Office	
Tank ID:	2	
Capacity:	10000	
Tank Status:	Currently In Use	
Substance:	Gasoline,	
Install Date:	04/12/2000	
Remove Date:	Not reported	
Tank Number:	UTK-086984-15	
Tank Details Compartments:		Not reported
Tank Details Number of Compartments:		Not reported
Tank Release Detection Automatic Tank Gauging:		CHECKED
Tank Release Detection Groundwater Monitoring:		Not reported
Impressed Device:		Not reported
Tank Release Detection Inter Monitoring/Second Conatinment:		Not reported
Tank Release Detection Interstitial Monitoring Double Walled Tank/Piping:		CHECKED
Tank Release Detection Inventory Control:		Not reported
Tank Release Detection Manual (Static) Tank Gauging:		Not reported
Tank Release Detection Other:		Not reported
Tank Release Detection Other Comment:		Not reported
Tank Release Detection Tank Tightness Testing:		Not reported
Tank Release Detection Vapor Monitoring:		Not reported
Piping Release Detection Automatic Line Leak Detectors:		CHECKED
Piping Release Detection Ground Water Monitoring:		Not reported
Piping Release Detection Interstitial Monitoring Double Walled Piping:		Not reported
Piping Release Detection Interstitial Monitoring Second Containment:		Not reported
Piping Release Detection Line Tightness Testing:		CHECKED
Piping Release Detection Other:		CHECKED
Piping Release Detection Other Comment:		Not reported
Piping Release Detection Vapor Monitoring:		Not reported
Piping Material Bare Steel:		Not reported
Piping Material Cathodically Protected:		Not reported
Piping Material Copper:		Not reported
Piping Material Double Walled:		CHECKED
Piping Material Enviroflex:		Not reported
Piping Material Fiberglass Reinforced Plastic:		Not reported
Piping Material Flexible Piping:		CHECKED
Piping Material Galvanized Steel:		Not reported
Piping Material Geo Flex:		Not reported
Piping Material Other:		Not reported
Piping Material Other Comment:		Not reported
Piping Material Unknown:		Not reported
Piping Type Gravity Fed:		Not reported
Piping Type Has Piping Been Repaired:		Not reported
Piping Type Not Marked on Form:		Not reported
Piping Type Pressure (Remote):		CHECKED
Piping Type Suction: No Valve at Tank		Not reported
Piping Type Suction: Valve at Tank		Not reported

Map ID
Direction
Distance
Elevation

MAP FINDINGS

Site

Database(s)

EDR ID Number
EPA ID Number

SAFeway ACQUISITION COMPANY LLC (Continued)

U003758727

Tank Material Asphalt Coated or Bare Steel:	Not reported
Tank Material Cathodically Protected Steel:	Not reported
Tank Material Composite (Steel With Fiberglass):	Not reported
Tank Material Concrete:	Not reported
Tank Material Double Walled:	CHECKED
Tank Material Epoxy Coated Steel:	Not reported
Tank Material Excavation Liner:	Not reported
Tank Material Fiberglass Reinforced Plastic:	CHECKED
Tank Material Has Tank Been Repaired:	Not reported
Tank Material Lined Interior:	Not reported
Tank Material Other:	CHECKED
Tank Material Description of Other Construction:	Not reported
Tank Material Polyethylene Tank Jacket:	Not reported
Tank Material Unknown:	Not reported
Latitude:	42.25635
Longitude:	-83.13957
Facility Type:	ACTIVE
Facility ID:	00040221
Owner Country:	Not reported
Owner Name:	SAFeway ACQUISITIONS GROUP LLC
Owner Address:	8700 BRANDT
Owner City:	DEARBORN
Owner State:	MI
Owner Zip:	48126
Owner Contact:	Not reported
Owner Phone:	3136249911
Contact:	Sam Beydoun
Contact Phone:	(313) 624-9911
Date of Collection:	01/11/2001
Accuracy:	100
Horizontal Datum:	NAD83
Accuracy Value Unit:	FEET
Source:	STATE OF MICHIGAN
Point Line Area:	POINT
Desc Category:	Plant Entrance (Freight)
Method of Collection:	Address Matching-House Number
District:	Region 1 - SE Michigan District Office
Tank ID:	1
Capacity:	12000
Tank Status:	Currently In Use
Substance:	Gasoline,
Install Date:	04/12/2000
Remove Date:	Not reported
Tank Number:	UTK-035958-15
Tank Details Compartments:	Not reported
Tank Details Number of Compartments:	Not reported
Tank Release Detection Automatic Tank Gauging:	CHECKED
Tank Release Detection Groundwater Monitoring:	Not reported
Impressed Device:	Not reported
Tank Release Detection Inter Monitoring/Second Conatinent:	Not reported
Tank Release Detection Interstitial Monitoring Double Walled Tank/Piping:	CHECKED
Tank Release Detection Inventory Control:	CHECKED
Tank Release Detection Manual (Static) Tank Gauging:	Not reported
Tank Release Detection Other:	Not reported
Tank Release Detection Other Comment:	Not reported
Tank Release Detection Tank Tightness Testing:	Not reported

Map ID
Direction
Distance
Elevation

MAP FINDINGS

Site

Database(s)

EDR ID Number
EPA ID Number

SAFeway ACQUISITION COMPANY LLC (Continued)

U003758727

Tank Release Detection Vapor Monitoring:	Not reported
Piping Release Detection Automatic Line Leak Detectors:	CHECKED
Piping Release Detection Ground Water Monitoring:	Not reported
Piping Release Detection Interstitial Monitoring Double Walled Piping:	Not reported
Piping Release Detection Interstitial Monitoring Second Containment:	Not reported
Piping Release Detection Line Tightness Testing:	CHECKED
Piping Release Detection Other:	CHECKED
Piping Release Detection Other Comment:	Not reported
Piping Release Detection Vapor Monitoring:	Not reported
Piping Material Bare Steel:	Not reported
Piping Material Cathodically Protected:	Not reported
Piping Material Copper:	Not reported
Piping Material Double Walled:	CHECKED
Piping Material Enviroflex:	Not reported
Piping Material Fiberglass Reinforced Plastic:	Not reported
Piping Material Flexible Piping:	CHECKED
Piping Material Galvanized Steel:	Not reported
Piping Material Geo Flex:	Not reported
Piping Material Other:	Not reported
Piping Material Other Comment:	Not reported
Piping Material Unknown:	Not reported
Piping Type Gravity Fed:	Not reported
Piping Type Has Piping Been Repaired:	Not reported
Piping Type Not Marked on Form:	Not reported
Piping Type Pressure (Remote):	CHECKED
Piping Type Suction: No Valve at Tank	Not reported
Piping Type Suction: Valve at Tank	Not reported
Tank Material Asphalt Coated or Bare Steel:	Not reported
Tank Material Cathodically Protected Steel:	Not reported
Tank Material Composite (Steel With Fiberglass):	Not reported
Tank Material Concrete:	Not reported
Tank Material Double Walled:	CHECKED
Tank Material Epoxy Coated Steel:	Not reported
Tank Material Excavation Liner:	Not reported
Tank Material Fiberglass Reinforced Plastic:	CHECKED
Tank Material Has Tank Been Repaired:	Not reported
Tank Material Lined Interior:	Not reported
Tank Material Other:	CHECKED
Tank Material Description of Other Construction:	Not reported
Tank Material Polyethylene Tank Jacket:	Not reported
Tank Material Unknown:	Not reported
Latitude:	42.25635
Longitude:	-83.13957

FINANCIAL ASSURANCE 3:

envid:	U003758727
Facility ID:	40221
Exempt:	No
Expiration Date:	02/14/2013
Bond Rating Tests:	Not reported
Commerical Insurance:	CHECKED
Guarantee:	Not reported
Letter of Credit:	Not reported
Risk Retention Group:	Not reported
Self Insurance:	Not reported
State Funds:	Not reported
Surety Bond:	Not reported

Map ID
 Direction
 Distance
 Elevation

MAP FINDINGS

Site

Database(s)

EDR ID Number
 EPA ID Number

SAFeway ACQUISITION COMPANY LLC (Continued)

U003758727

Trust Funds: Not reported

WDS:

Site Id: MIG000058350
 WMD Id: 425566
 Site Specific Name: GAUGI OIL CO
 Mailing Address: 3824 W JEFFERSON AVE
 Mailing City/State/Zip: 48229
 Mailing County: WAYNE

**M73
 NW
 < 1/8
 0.049 mi.
 257 ft.**

**GAUGHI, INC. (FORMER)
 3824 WEST JEFFERSON AVENUE
 WAYNE (County), MI 48229**

**MI INVENTORY S121466729
 N/A**

Site 2 of 3 in cluster M

**Actual:
 582 ft.**

INVENTORY:

Bea Number: 201506465LV
 Township: Ecorse
 District: Southeast MI
 Data Source: BEA
 Latitude: Not reported
 Longitude: Not reported

**Focus Map:
 9**

**M74
 NW
 < 1/8
 0.049 mi.
 257 ft.**

**JEFFERSON UNION MARATHON STN
 3824 W JEFFERSON AVE
 ECORSE, MI 48229**

**EDR Hist Auto 1020407031
 N/A**

Site 3 of 3 in cluster M

**Actual:
 582 ft.**

EDR Hist Auto

**Focus Map:
 9**

Year:	Name:	Type:
2001	JEFFERSON UNION MARATHON STN	Gasoline Service Stations
2002	JEFFERSON UNION MARATHON STN	Gasoline Service Stations
2003	JEFFERSON UNION MARATHON STN	Gasoline Service Stations
2004	JEFFERSON UNION MARATHON STN	Gasoline Service Stations
2005	JEFFERSON UNION MARATHON STN	Gasoline Service Stations
2006	JEFFERSON UNION MARATHON STN	Gasoline Service Stations
2011	B P AMOCO	Gasoline Service Stations, NEC
2012	B P AMOCO	Gasoline Service Stations, NEC
2012	Q & J GAS MART INC	Gasoline Service Stations
2013	B P AMOCO	Gasoline Service Stations, NEC
2013	Q & J GAS MART INC	Gasoline Service Stations
2014	Q & J GAS MART INC	Gasoline Service Stations
2014	B P AMOCO	Gasoline Service Stations, NEC

MAP FINDINGS

Map ID			EDR ID Number
Direction			EPA ID Number
Distance			
Elevation	Site	Database(s)	

75 NW < 1/8 0.050 mi. 265 ft.	CLIFFS TRANSMISSION INC 69 W WESTFIELD ST ECORSE, MI 48229	EDR Hist Auto	1020644015 N/A
---	---	----------------------	---------------------------------

Actual: 582 ft.	EDR Hist Auto		
Focus Map: 9	Year: 2013 Name: CLIFFS TRANSMISSION INC 2014 CLIFFS TRANSMISSION INC	Type:	Automotive Transmission Repair Shops Automotive Transmission Repair Shops

N76 SE < 1/8 0.059 mi. 311 ft.	MARION AND GREAT LAKE ROAD MARION AND GREAT LAKE ROAD RIVER ROUGE, MI 48218	MI INVENTORY	S114031374 N/A
--	--	---------------------	---------------------------------

Actual: 575 ft.	INVENTORY: Bea Number: Not reported Township: River Rouge District: Southeast MI Data Source: Part 201 Latitude: 42.26415 Longitude: -83.12955
Focus Map: 6	

O77 NW < 1/8 0.061 mi. 323 ft.	GREAT LAKES STEEL, ECORSE 205 MILL STREET ECORSE, MI 48229	MI INVENTORY	S114030973 N/A
--	---	---------------------	---------------------------------

Actual: 579 ft.	INVENTORY: Bea Number: Not reported Township: Ecorse District: Southeast MI Data Source: Part 201 Latitude: 42.23787 Longitude: -83.15703
Focus Map: 9	

O78 NW < 1/8 0.061 mi. 323 ft.	UNITED STEEL CORPORATION 205 MILL STREET ECORSE, MI 48229	MI INVENTORY MI BEA	S106521795 N/A
--	--	--------------------------------------	---------------------------------

Actual: 579 ft.	INVENTORY: Bea Number: 200402484LV Township: Ecorse District: Southeast MI Data Source: BEA Latitude: Not reported Longitude: Not reported
Focus Map: 9	

BEA:
 Secondary Address: Not reported

Map ID
 Direction
 Distance
 Elevation

MAP FINDINGS

Site

Database(s)

EDR ID Number
 EPA ID Number

UNITED STEEL CORPORATION (Continued)

S106521795

BEA Number: 2484
 District: Southeast MI
 Date Received: 08/09/2004
 Submitter Name: City of Ecorse
 Petition Determination: Affirmed
 Petition Disclosure: 1
 Category: No Hazardous Substance(s)
 Determination 20107A: No Request
 Reviewer: owensp
 Division Assigned: Environmental Response Division

**O79
 NW
 < 1/8
 0.061 mi.
 323 ft.**

**MILL STREET PLANT PROPERTY
 205 MILL STREET
 ECORSE, MI 48229
 Site 3 of 4 in cluster O**

**US BROWNFIELDS 1016348937
 FINDS N/A**

**Actual:
 579 ft.
 Focus Map:
 9**

US BROWNFIELDS:
 Property Name: MILL STREET PLANT PROPERTY
 Recipient Name: Michigan Department of Environmental Quality
 Grant Type: Section 128(a) State/Tribal
 Property Number: Not reported
 Parcel size: 58
 Latitude: 42.236389
 Longitude: -82.844167
 HCM Label: Not reported
 Map Scale: Not reported
 Point of Reference: Not reported
 Highlights: Not reported
 Datum: World Geodetic System of 1984
 Acres Property ID: 25571
 IC Data Access: Not reported
 Start Date: Not reported
 Redev Completion Date: Not reported
 Completed Date: Not reported
 Acres Cleaned Up: Not reported
 Cleanup Funding: Not reported
 Cleanup Funding Source: Not reported
 Assessment Funding: 1
 Assessment Funding Source: US EPA - State & Tribal Section 128(a) Funding
 Redevelopment Funding: Not reported
 Redev. Funding Source: Not reported
 Redev. Funding Entity Name: Not reported
 Redevelopment Start Date: Not reported
 Assessment Funding Entity: EPA
 Cleanup Funding Entity: Not reported
 Grant Type: N/A
 Accomplishment Type: Phase II Environmental Assessment
 Accomplishment Count: 1
 Cooperative Agreement Number: 96507702
 Start Date: 08/23/2004 00:00:00
 Ownership Entity: Government
 Completion Date: 08/23/2004 00:00:00
 Current Owner: City of Ecorse
 Did Owner Change: N
 Cleanup Required: Y
 Video Available: Not reported
 Photo Available: Y

Map ID
Direction
Distance
Elevation

MAP FINDINGS

Site

Database(s)

EDR ID Number
EPA ID Number

MILL STREET PLANT PROPERTY (Continued)

1016348937

Institutional Controls Required:	Not reported
IC Category Proprietary Controls:	Not reported
IC Cat. Info. Devices:	Not reported
IC Cat. Gov. Controls:	Not reported
IC Cat. Enforcement Permit Tools:	Not reported
IC in place date:	Not reported
IC in place:	U
State/tribal program date:	Not reported
State/tribal program ID:	Not reported
State/tribal NFA date:	Not reported
Air contaminated:	Not reported
Air cleaned:	Not reported
Asbestos found:	Not reported
Asbestos cleaned:	Not reported
Controlled substance found:	Not reported
Controlled substance cleaned:	Not reported
Drinking water affected:	Not reported
Drinking water cleaned:	Not reported
Groundwater affected:	Not reported
Groundwater cleaned:	Not reported
Lead contaminant found:	Not reported
Lead cleaned up:	Not reported
No media affected:	Not reported
Unknown media affected:	Not reported
Other cleaned up:	Not reported
Other metals found:	Not reported
Other metals cleaned:	Not reported
Other contaminants found:	Not reported
Other contams found description:	Not reported
PAHs found:	Not reported
PAHs cleaned up:	Not reported
PCBs found:	Not reported
PCBs cleaned up:	Not reported
Petro products found:	Not reported
Petro products cleaned:	Not reported
Sediments found:	Not reported
Sediments cleaned:	Not reported
Soil affected:	Not reported
Soil cleaned up:	Not reported
Surface water cleaned:	Not reported
VOCs found:	Not reported
VOCs cleaned:	Not reported
Cleanup other description:	Not reported
Num. of cleanup and re-dev. jobs:	Not reported
Past use greenspace acreage:	Not reported
Past use residential acreage:	Not reported
Surface Water:	Not reported
Past use commercial acreage:	Not reported
Past use industrial acreage:	Not reported
Future use greenspace acreage:	Not reported
Future use residential acreage:	Not reported
Future use commercial acreage:	Not reported
Future use industrial acreage:	Not reported
Greenspace acreage and type:	Not reported
Superfund Fed. landowner flag:	Not reported
Arsenic cleaned up:	Not reported
Cadmium cleaned up:	Not reported

Map ID
Direction
Distance
Elevation

MAP FINDINGS

Site

Database(s)

EDR ID Number
EPA ID Number

MILL STREET PLANT PROPERTY (Continued)

1016348937

Chromium cleaned up:	Not reported
Copper cleaned up:	Not reported
Iron cleaned up:	Not reported
mercury cleaned up:	Not reported
Nickel Cleaned Up:	Not reported
No clean up:	Not reported
Pesticides cleaned up:	Not reported
Selenium cleaned up:	Not reported
SVOCs cleaned up:	Not reported
Unknown clean up:	Not reported
Arsenic contaminant found:	Not reported
Cadmium contaminant found:	Not reported
Chromium contaminant found:	Not reported
Copper contaminant found:	Not reported
Iron contaminant found:	Not reported
Mercury contaminant found:	Not reported
Nickel contaminant found:	Not reported
No contaminant found:	Not reported
Pesticides contaminant found:	Not reported
Selenium contaminant found:	Not reported
SVOCs contaminant found:	Not reported
Unknown contaminant found:	Not reported
Future Use: Multistory	Not reported
Media affected Bluiding Material:	Not reported
Media affected indoor air:	Not reported
Building material media cleaned up:	Not reported
Indoor air media cleaned up:	Not reported
Unknown media cleaned up:	Not reported
Past Use: Multistory	Not reported
Property Description:	rolling steel mill, MI Steel Works, Great Lakes Steel Corp, United Steel Corp, 1923 - 2003
Below Poverty Number:	674
Below Poverty Percent:	19.0%
Meidan Income:	4820
Meidan Income Number:	1366
Meidan Income Percent:	38.5%
Vacant Housing Number:	286
Vacant Housing Percent:	17.6%
Unemployed Number:	298
Unemployed Percent:	8.4%

FINDS:

Registry ID: 110038751525

Environmental Interest/Information System

US EPA Assessment, Cleanup and Redevelopment Exchange System (ACRES) is an federal online database for Brownfields Grantees to electronically submit data directly to EPA.

[Click this hyperlink](#) while viewing on your computer to access additional FINDS: detail in the EDR Site Report.

MAP FINDINGS

Map ID
Direction
Distance
Elevation

Site

Database(s)

EDR ID Number
EPA ID Number

O80
NW
< 1/8
0.061 mi.
323 ft.

205 MILL STREET
205 MILL STREET
ECORSE, MI 48229

Site 4 of 4 in cluster O

MI BROWNFIELDS **S114031402**
MI INVENTORY **N/A**

Actual:
579 ft.
Focus Map:
9

BROWNFIELDS:
 Facility ID: Not reported
 Region: 1
 Status: Not reported
 Property Use: Not reported
 BEA: Not reported
 Ernie Id Number: Not reported

BROWNFIELDS:
 Property Name: Mill Street Plant
 MIB/MID Number: MIB000000107
 Team Leader: NS
 Proposed Redevelopment: Residential
 Redevelopment Status: Bldgs. Demolished
 Completed?: R
 Before Photos?: Y
 After Photos?: Not reported
 Jobs Created: 10
 Investment: \$500,000
 Tax Increase: 10,000

Facility ID: Not reported
 Region: 1
 Status: Not reported
 Property Use: Not reported
 BEA: Not reported
 Ernie Id Number: Not reported

BROWNFIELDS:
 Property Name: Mill Street Plant
 MIB/MID Number: MIB000000107
 Team Leader: NS
 Proposed Redevelopment: Residential
 Redevelopment Status: Bldgs. Demolished
 Completed?: R
 Before Photos?: Y
 After Photos?: Not reported
 Jobs Created: 10
 Investment: \$500,000
 Tax Increase: 10,000

Facility ID: Not reported
 Region: 1
 Status: Not reported
 Property Use: Not reported
 BEA: Not reported
 Ernie Id Number: Not reported

BROWNFIELDS:
 Property Name: Mill Street Plant
 MIB/MID Number: MIB000000107
 Team Leader: NS
 Proposed Redevelopment: Residential

Map ID
Direction
Distance
Elevation

MAP FINDINGS

Site

Database(s)

EDR ID Number
EPA ID Number

205 MILL STREET (Continued)

S114031402

Redevelopment Status: Bldgs. Demolished
Completed?: R
Before Photos?: Y
After Photos?: Not reported
Jobs Created: 10
Investment: \$500,000
Tax Increase: 10,000

INVENTORY:

Bea Number: Not reported
Township: Ecorse
District: Southeast MI
Data Source: Part 201
Latitude: 42.23797
Longitude: -83.15708

81
SE
< 1/8
0.063 mi.
331 ft.

HARRY SONS TRANSM & AUTO REPR
4001 W JEFFERSON AVE
DETROIT, MI 48229

EDR Hist Auto 1021781423
N/A

Actual: EDR Hist Auto
580 ft.

Focus Map:
9

Year:	Name:	Type:
1994	HARRY SONS TRANSM & AUTO REPR	Automotive Transmission Repair Shops
1995	HARRY SONS TRANSM & AUTO REPR	Automotive Transmission Repair Shops
1996	HARRY SONS TRANSM & AUTO REPR	Automotive Transmission Repair Shops
1997	HARRY SONS TRANSM & AUTO REPR	Automotive Transmission Repair Shops

N82
SE
< 1/8
0.070 mi.
372 ft.

INTERNATIONAL TRANSMISSION COMPANY LLC
210 E GREAT LAKES ST
RIVER ROUGE, MI 48218
Site 2 of 2 in cluster N

RCRA-CESQG 1007202927
MIK575623533

Actual:
576 ft.

Focus Map:
6

RCRA-CESQG:
Date form received by agency: 02/10/2004
Facility name: INTERNATIONAL TRANSMISSION COMPANY LLC
Facility address: 210 E GREAT LAKES ST
RIVER ROUGE, MI 48218
EPA ID: MIK575623533
Mailing address: 39500 ORCHARD HILL PL
NOVI, MI 48375
Contact: STEVEN SCZYTKO
Contact address: 210 E GREAT LAKES ST
RIVER ROUGE, MI 48218
Contact country: US
Contact telephone: 248-374-7100
Contact email: Not reported
EPA Region: 05
Classification: Conditionally Exempt Small Quantity Generator
Description: Handler: generates 100 kg or less of hazardous waste per calendar month, and accumulates 1000 kg or less of hazardous waste at any time; or generates 1 kg or less of acutely hazardous waste per calendar

Map ID
Direction
Distance
Elevation

MAP FINDINGS

Site

Database(s)

EDR ID Number
EPA ID Number

INTERNATIONAL TRANSMISSION COMPANY LLC (Continued)

1007202927

month, and accumulates at any time: 1 kg or less of acutely hazardous waste; or 100 kg or less of any residue or contaminated soil, waste or other debris resulting from the cleanup of a spill, into or on any land or water, of acutely hazardous waste; or generates 100 kg or less of any residue or contaminated soil, waste or other debris resulting from the cleanup of a spill, into or on any land or water, of acutely hazardous waste during any calendar month, and accumulates at any time: 1 kg or less of acutely hazardous waste; or 100 kg or less of any residue or contaminated soil, waste or other debris resulting from the cleanup of a spill, into or on any land or water, of acutely hazardous waste

Owner/Operator Summary:

Owner/operator name: DTE ENERGY
Owner/operator address: Not reported
Not reported
Owner/operator country: Not reported
Owner/operator telephone: Not reported
Owner/operator email: Not reported
Owner/operator fax: Not reported
Owner/operator extension: Not reported
Legal status: Private
Owner/Operator Type: Owner
Owner/Op start date: 02/10/2004
Owner/Op end date: Not reported

Owner/operator name: INTERNATIONAL TRANSMISSION CO LLC
Owner/operator address: Not reported
Not reported
Owner/operator country: Not reported
Owner/operator telephone: Not reported
Owner/operator email: Not reported
Owner/operator fax: Not reported
Owner/operator extension: Not reported
Legal status: Private
Owner/Operator Type: Operator
Owner/Op start date: 02/10/2004
Owner/Op end date: Not reported

Handler Activities Summary:

U.S. importer of hazardous waste: No
Mixed waste (haz. and radioactive): No
Recycler of hazardous waste: No
Transporter of hazardous waste: No
Treater, storer or disposer of HW: No
Underground injection activity: No
On-site burner exemption: No
Furnace exemption: No
Used oil fuel burner: No
Used oil processor: No
User oil refiner: No
Used oil fuel marketer to burner: No
Used oil Specification marketer: No
Used oil transfer facility: No
Used oil transporter: No

Map ID
Direction
Distance
Elevation

MAP FINDINGS

Site

Database(s)

EDR ID Number
EPA ID Number

INTERNATIONAL TRANSMISSION COMPANY LLC (Continued)

1007202927

. Waste code: D001
. Waste name: IGNITABLE HAZARDOUS WASTES ARE THOSE WASTES WHICH HAVE A FLASHPOINT OF LESS THAN 140 DEGREES FAHRENHEIT AS DETERMINED BY A PENSKEY-MARTENS CLOSED CUP FLASH POINT TESTER. ANOTHER METHOD OF DETERMINING THE FLASH POINT OF A WASTE IS TO REVIEW THE MATERIAL SAFETY DATA SHEET, WHICH CAN BE OBTAINED FROM THE MANUFACTURER OR DISTRIBUTOR OF THE MATERIAL. LACQUER THINNER IS AN EXAMPLE OF A COMMONLY USED SOLVENT WHICH WOULD BE CONSIDERED AS IGNITABLE HAZARDOUS WASTE.

Violation Status: No violations found

**P83
NW
< 1/8
0.073 mi.
387 ft.**

**EQUILON ENTERPRISES LLC
245 MARION AVE
RIVER ROUGE, MI 48218
Site 1 of 4 in cluster P**

**EDR Hist Auto 1021140065
N/A**

**Actual: EDR Hist Auto
579 ft.**

**Focus Map:
2**

Year:	Name:	Type:
2005	EQUILON ENTERPRISES L L C	Gasoline Service Stations, NEC
2005	EQUILON ENTERPRISES L L C	Gasoline Service Stations, NEC
2006	EQUILON ENTERPRISES L L C	Gasoline Service Stations, NEC
2006	EQUILON ENTERPRISES L L C	Gasoline Service Stations, NEC
2007	EQUILON ENTERPRISES L L C	Gasoline Service Stations, NEC
2010	TEXACO REFINING & MARKETING	Gasoline Service Stations
2011	TEXACO REFINING & MARKETING	Gasoline Service Stations
2012	EQUILON ENTERPRISES LLC	Gasoline Service Stations
2013	EQUILON ENTERPRISES LLC	Gasoline Service Stations
2014	EQUILON ENTERPRISES LLC	Gasoline Service Stations, NEC

**P84
NW
< 1/8
0.073 mi.
387 ft.**

**SHELL OIL PRODUCTS US RIVER ROUGE PLANT
245 MARION AVE
RIVER ROUGE, MI 48218
Site 2 of 4 in cluster P**

**SEMS-ARCHIVE 1000144632
RCRA-CESQG 48218TXCLB245MA
MI LUST
MI UST
MI AUL
MI INVENTORY
MI SPILLS
TRIS
FINDS
ECHO
MI ASBESTOS
MI WDS**

**Actual:
579 ft.**

**Focus Map:
2**

SEMS Archive:
Site ID: 502192
EPA ID: MID000722363
Cong District: 16
FIPS Code: 26163
FF: N
NPL: Not on the NPL
Non NPL Status: NFRAP-Site does not qualify for the NPL based on existing information

SEMS Archive Detail:
Region: 5
Site ID: 502192
EPA ID: MID000722363
Site Name: TEXACO INC TEXACO USA DIVISION

Map ID
Direction
Distance
Elevation

MAP FINDINGS

Site

Database(s)

EDR ID Number
EPA ID Number

SHELL OIL PRODUCTS US RIVER ROUGE PLANT (Continued)

1000144632

NPL: N
FF: N
OU: 0
Action Code: VS
Action Name: ARCH SITE
SEQ: 1
Start Date: Not reported
Finish Date: 1987-09-21 00:00:00
Qual: Not reported
Current Action Lead: EPA Perf In-Hse

Region: 5
Site ID: 502192
EPA ID: MID000722363
Site Name: TEXACO INC TEXACO USA DIVISION
NPL: N
FF: N
OU: 0
Action Code: DS
Action Name: DISCVRY
SEQ: 1
Start Date: 1980-08-01 00:00:00
Finish Date: 1980-08-01 00:00:00
Qual: Not reported
Current Action Lead: EPA Perf

Region: 5
Site ID: 502192
EPA ID: MID000722363
Site Name: TEXACO INC TEXACO USA DIVISION
NPL: N
FF: N
OU: 0
Action Code: PA
Action Name: PA
SEQ: 1
Start Date: Not reported
Finish Date: 1987-09-21 00:00:00
Qual: N
Current Action Lead: St Perf

RCRA-CESQG:

Date form received by agency: 03/13/2006
Facility name: PENNZOIL QUAKER STATE COMPANY
Facility address: 245 MARION AVE
RIVER ROUGE, MI 48218
EPA ID: MID000722363
Contact: WILLIAM FLETCHER
Contact address: 245 MARION AVE
RIVER ROUGE, MI 48218
Contact country: US
Contact telephone: 313-841-2075
Contact email: Not reported
EPA Region: 05
Classification: Conditionally Exempt Small Quantity Generator
Description: Handler: generates 100 kg or less of hazardous waste per calendar

Map ID
Direction
Distance
Elevation

MAP FINDINGS

Site

Database(s)

EDR ID Number
EPA ID Number

SHELL OIL PRODUCTS US RIVER ROUGE PLANT (Continued)

1000144632

month, and accumulates 1000 kg or less of hazardous waste at any time; or generates 1 kg or less of acutely hazardous waste per calendar month, and accumulates at any time: 1 kg or less of acutely hazardous waste; or 100 kg or less of any residue or contaminated soil, waste or other debris resulting from the cleanup of a spill, into or on any land or water, of acutely hazardous waste; or generates 100 kg or less of any residue or contaminated soil, waste or other debris resulting from the cleanup of a spill, into or on any land or water, of acutely hazardous waste during any calendar month, and accumulates at any time: 1 kg or less of acutely hazardous waste; or 100 kg or less of any residue or contaminated soil, waste or other debris resulting from the cleanup of a spill, into or on any land or water, of acutely hazardous waste

Owner/Operator Summary:

Owner/operator name: PENNZOIL QUAKER STATE DBA SOPUS PRODUCTS
Owner/operator address: Not reported
Not reported
Owner/operator country: Not reported
Owner/operator telephone: Not reported
Owner/operator email: Not reported
Owner/operator fax: Not reported
Owner/operator extension: Not reported
Legal status: Private
Owner/Operator Type: Owner
Owner/Op start date: 03/11/2005
Owner/Op end date: Not reported

Owner/operator name: PENNZOIL QUAKER STATE DBA SOPUS PRODUCTS
Owner/operator address: Not reported
Not reported
Owner/operator country: Not reported
Owner/operator telephone: Not reported
Owner/operator email: Not reported
Owner/operator fax: Not reported
Owner/operator extension: Not reported
Legal status: Private
Owner/Operator Type: Operator
Owner/Op start date: 03/11/2005
Owner/Op end date: Not reported

Handler Activities Summary:

U.S. importer of hazardous waste: No
Mixed waste (haz. and radioactive): No
Recycler of hazardous waste: No
Transporter of hazardous waste: No
Treater, storer or disposer of HW: No
Underground injection activity: No
On-site burner exemption: No
Furnace exemption: No
Used oil fuel burner: No
Used oil processor: No
User oil refiner: No
Used oil fuel marketer to burner: No
Used oil Specification marketer: No
Used oil transfer facility: No

Map ID
Direction
Distance
Elevation

MAP FINDINGS

Site

Database(s)

EDR ID Number
EPA ID Number

SHELL OIL PRODUCTS US RIVER ROUGE PLANT (Continued)

1000144632

Used oil transporter: No

. Waste code: D001
. Waste name: IGNITABLE HAZARDOUS WASTES ARE THOSE WASTES WHICH HAVE A FLASHPOINT OF LESS THAN 140 DEGREES FAHRENHEIT AS DETERMINED BY A PENSKEY-MARTENS CLOSED CUP FLASH POINT TESTER. ANOTHER METHOD OF DETERMINING THE FLASH POINT OF A WASTE IS TO REVIEW THE MATERIAL SAFETY DATA SHEET, WHICH CAN BE OBTAINED FROM THE MANUFACTURER OR DISTRIBUTOR OF THE MATERIAL. LACQUER THINNER IS AN EXAMPLE OF A COMMONLY USED SOLVENT WHICH WOULD BE CONSIDERED AS IGNITABLE HAZARDOUS WASTE.

Historical Generators:

Date form received by agency: 03/11/2005
Site name: PENNZOIL QUAKER STATE COMPANY
Classification: Conditionally Exempt Small Quantity Generator

. Waste code: D001
. Waste name: IGNITABLE HAZARDOUS WASTES ARE THOSE WASTES WHICH HAVE A FLASHPOINT OF LESS THAN 140 DEGREES FAHRENHEIT AS DETERMINED BY A PENSKEY-MARTENS CLOSED CUP FLASH POINT TESTER. ANOTHER METHOD OF DETERMINING THE FLASH POINT OF A WASTE IS TO REVIEW THE MATERIAL SAFETY DATA SHEET, WHICH CAN BE OBTAINED FROM THE MANUFACTURER OR DISTRIBUTOR OF THE MATERIAL. LACQUER THINNER IS AN EXAMPLE OF A COMMONLY USED SOLVENT WHICH WOULD BE CONSIDERED AS IGNITABLE HAZARDOUS WASTE.

Date form received by agency: 04/05/2001
Site name: PENNZOIL QUAKER STATE COMPANY
Classification: Small Quantity Generator

. Waste code: D001
. Waste name: IGNITABLE HAZARDOUS WASTES ARE THOSE WASTES WHICH HAVE A FLASHPOINT OF LESS THAN 140 DEGREES FAHRENHEIT AS DETERMINED BY A PENSKEY-MARTENS CLOSED CUP FLASH POINT TESTER. ANOTHER METHOD OF DETERMINING THE FLASH POINT OF A WASTE IS TO REVIEW THE MATERIAL SAFETY DATA SHEET, WHICH CAN BE OBTAINED FROM THE MANUFACTURER OR DISTRIBUTOR OF THE MATERIAL. LACQUER THINNER IS AN EXAMPLE OF A COMMONLY USED SOLVENT WHICH WOULD BE CONSIDERED AS IGNITABLE HAZARDOUS WASTE.

Date form received by agency: 08/18/1980
Site name: PENNZOIL QUAKER STATE COMPANY
Classification: Small Quantity Generator

. Waste code: D001
. Waste name: IGNITABLE HAZARDOUS WASTES ARE THOSE WASTES WHICH HAVE A FLASHPOINT OF LESS THAN 140 DEGREES FAHRENHEIT AS DETERMINED BY A PENSKEY-MARTENS CLOSED CUP FLASH POINT TESTER. ANOTHER METHOD OF DETERMINING THE FLASH POINT OF A WASTE IS TO REVIEW THE MATERIAL SAFETY DATA SHEET, WHICH CAN BE OBTAINED FROM THE MANUFACTURER OR DISTRIBUTOR OF THE MATERIAL. LACQUER THINNER IS AN EXAMPLE OF A COMMONLY USED SOLVENT WHICH WOULD BE CONSIDERED AS IGNITABLE HAZARDOUS WASTE.

Violation Status: No violations found

LUST:

Facility ID: 00012899
Source: STATE OF MICHIGAN
Owner Name: Texaco Refining & Marketing Inc

Map ID
Direction
Distance
Elevation

MAP FINDINGS

Site

Database(s)

EDR ID Number
EPA ID Number

SHELL OIL PRODUCTS US RIVER ROUGE PLANT (Continued)

1000144632

Owner Address: 245 Marion Ave
Owner City,St,Zip: River Rouge, MI 48218-1695
Owner Contact: Not reported
Owner Phone: (313) 842-8345
Country: USA
District: Southeast MI
Site Name: Texaco Lubricants Co
Latitude: 42.27495
Longitude: -83.12026
Date of Collection: 10/05/2004
Method of Collection: Address Matching-House Number
Accuracy: 100
Accuracy Value Unit: FEET
Horizontal Data: NAD83
Point Line Area: POINT
Desc Category: Plant Entrance (Freight)

Leak Number: C-0365-97
Release Date: 06/02/1997
Substance Released: Unknown
Release Status: Closed
Release Closed Date: 11/21/1997

Leak Number: C-0538-91
Release Date: 04/11/1991
Substance Released: Not reported
Release Status: Closed
Release Closed Date: 11/24/1997

Leak Number: C-1004-97
Release Date: 10/22/1997
Substance Released: Gasoline
Release Status: Open
Release Closed Date: Not reported

Leak Number: C-2347-91
Release Date: 11/05/1991
Substance Released: Unknown
Release Status: Closed
Release Closed Date: 11/24/1997

UST:

Facility Type: CLOSED
Facility ID: 00012899
Owner Country: Not reported
Owner Name: TEXACO REFINING & MARKETING INC
Owner Address: 245 MARION AVE
Owner City: RIVER ROUGE
Owner State: MI
Owner Zip: 48218-1695
Owner Contact: Not reported
Owner Phone: 3138428345
Contact: Not reported
Contact Phone: Not reported
Date of Collection: Not reported
Accuracy: Not reported
Horizontal Datum: Not reported
Accuracy Value Unit: Not reported

Map ID
Direction
Distance
Elevation

MAP FINDINGS

Site

Database(s)

EDR ID Number
EPA ID Number

SHELL OIL PRODUCTS US RIVER ROUGE PLANT (Continued)

1000144632

Source:	Not reported
Point Line Area:	Not reported
Desc Category:	Not reported
Method of Collection:	Not reported
District:	Not reported
Tank ID:	Not reported
Capacity:	12000
Tank Status:	Removed from Ground
Substance:	Other, AVJET
Install Date:	04/21/1986
Remove Date:	02/01/1991
Tank Number:	UTK-000442-15
Tank Details Compartments:	Not reported
Tank Details Number of Compartments:	Not reported
Tank Release Detection Automatic Tank Gauging:	Not reported
Tank Release Detection Groundwater Monitoring:	Not reported
Impressed Device:	Not reported
Tank Release Detection Inter Monitoring/Second Conainment:	Not reported
Tank Release Detection Interstitial Monitoring Double Walled Tank/Piping:	Not reported
Tank Release Detection Inventory Control:	Not reported
Tank Release Detection Manual (Static) Tank Gauging:	Not reported
Tank Release Detection Other:	Not reported
Tank Release Detection Other Comment:	Not reported
Tank Release Detection Tank Tightness Testing:	Not reported
Tank Release Detection Vapor Monitoring:	Not reported
Piping Release Detection Automatic Line Leak Detectors:	Not reported
Piping Release Detection Ground Water Monitoring:	Not reported
Piping Release Detection Interstitial Monitoring Double Walled Piping:	Not reported
Piping Release Detection Interstitial Monitoring Second Containment:	Not reported
Piping Release Detection Line Tightness Testing:	Not reported
Piping Release Detection Other:	Not reported
Piping Release Detection Other Comment:	Not reported
Piping Release Detection Vapor Monitoring:	Not reported
Piping Material Bare Steel:	Not reported
Piping Material Cathodically Protected:	CHECKED
Piping Material Copper:	Not reported
Piping Material Double Walled:	Not reported
Piping Material Enviroflex:	Not reported
Piping Material Fiberglass Reinforced Plastic:	Not reported
Piping Material Flexible Piping:	Not reported
Piping Material Galvanized Steel:	CHECKED
Piping Material Geo Flex:	Not reported
Piping Material Other:	Not reported
Piping Material Other Comment:	Not reported
Piping Material Unknown:	Not reported
Piping Type Gravity Fed:	Not reported
Piping Type Has Piping Been Repaired:	Not reported
Piping Type Not Marked on Form:	Not reported
Piping Type Pressure (Remote):	Not reported
Piping Type Suction: No Valve at Tank	Not reported
Piping Type Suction: Valve at Tank	Not reported
Tank Material Asphalt Coated or Bare Steel:	CHECKED
Tank Material Cathodically Protected Steel:	CHECKED
Tank Material Composite (Steel With Fiberglass):	Not reported
Tank Material Concrete:	Not reported
Tank Material Double Walled:	Not reported
Tank Material Epoxy Coated Steel:	Not reported

Map ID
 Direction
 Distance
 Elevation

MAP FINDINGS

Site

Database(s)

EDR ID Number
 EPA ID Number

SHELL OIL PRODUCTS US RIVER ROUGE PLANT (Continued)

1000144632

Tank Material Excavation Liner:	Not reported
Tank Material Fiberglass Reinforced Plastic:	CHECKED
Tank Material Has Tank Been Repaired:	Not reported
Tank Material Lined Interior:	Not reported
Tank Material Other:	Not reported
Tank Material Description of Other Construction:	Not reported
Tank Material Polyethylene Tank Jacket:	Not reported
Tank Material Unknown:	Not reported
Latitude:	Not reported
Longitude:	Not reported
Facility Type:	CLOSED
Facility ID:	00012899
Owner Country:	Not reported
Owner Name:	TEXACO REFINING & MARKETING INC
Owner Address:	245 MARION AVE
Owner City:	RIVER ROUGE
Owner State:	MI
Owner Zip:	48218-1695
Owner Contact:	Not reported
Owner Phone:	3138428345
Contact:	RON R. KACIC
Contact Phone:	(313) 842-8345
Date of Collection:	10/05/2004
Accuracy:	100
Horizontal Datum:	NAD83
Accuracy Value Unit:	FEET
Source:	STATE OF MICHIGAN
Point Line Area:	POINT
Desc Category:	Plant Entrance (Freight)
Method of Collection:	Address Matching-House Number
District:	Region 1 - SE Michigan District Office
Tank ID:	580
Capacity:	10000
Tank Status:	Removed from Ground
Substance:	Diesel,
Install Date:	04/21/1961
Remove Date:	11/01/1990
Tank Number:	UTK-078414-15
Tank Details Compartments:	Not reported
Tank Details Number of Compartments:	Not reported
Tank Release Detection Automatic Tank Gauging:	Not reported
Tank Release Detection Groundwater Monitoring:	Not reported
Impressed Device:	Not reported
Tank Release Detection Inter Monitoring/Second Conatnment:	Not reported
Tank Release Detection Interstitial Monitoring Double Walled Tank/Piping:	Not reported
Tank Release Detection Inventory Control:	Not reported
Tank Release Detection Manual (Static) Tank Gauging:	Not reported
Tank Release Detection Other:	Not reported
Tank Release Detection Other Comment:	Not reported
Tank Release Detection Tank Tightness Testing:	Not reported
Tank Release Detection Vapor Monitoring:	Not reported
Piping Release Detection Automatic Line Leak Detectors:	Not reported
Piping Release Detection Ground Water Monitoring:	Not reported
Piping Release Detection Interstitial Monitoring Double Walled Piping:	Not reported
Piping Release Detection Interstitial Monitoring Second Containment:	Not reported
Piping Release Detection Line Tightness Testing:	Not reported

Map ID
 Direction
 Distance
 Elevation

MAP FINDINGS

Site

Database(s)

EDR ID Number
 EPA ID Number

SHELL OIL PRODUCTS US RIVER ROUGE PLANT (Continued)

1000144632

Piping Release Detection Other:	Not reported
Piping Release Detection Other Comment:	Not reported
Piping Release Detection Vapor Monitoring:	Not reported
Piping Material Bare Steel:	Not reported
Piping Material Cathodically Protected:	Not reported
Piping Material Copper:	Not reported
Piping Material Double Walled:	Not reported
Piping Material Enviroflex:	Not reported
Piping Material Fiberglass Reinforced Plastic:	Not reported
Piping Material Flexible Piping:	Not reported
Piping Material Galvanized Steel:	Not reported
Piping Material Geo Flex:	Not reported
Piping Material Other:	Not reported
Piping Material Other Comment:	Not reported
Piping Material Unknown:	CHECKED
Piping Type Gravity Fed:	Not reported
Piping Type Has Piping Been Repaired:	Not reported
Piping Type Not Marked on Form:	Not reported
Piping Type Pressure (Remote):	Not reported
Piping Type Suction: No Valve at Tank	Not reported
Piping Type Suction: Valve at Tank	Not reported
Tank Material Asphalt Coated or Bare Steel:	CHECKED
Tank Material Cathodically Protected Steel:	Not reported
Tank Material Composite (Steel With Fiberglass):	Not reported
Tank Material Concrete:	Not reported
Tank Material Double Walled:	Not reported
Tank Material Epoxy Coated Steel:	Not reported
Tank Material Excavation Liner:	Not reported
Tank Material Fiberglass Reinforced Plastic:	Not reported
Tank Material Has Tank Been Repaired:	Not reported
Tank Material Lined Interior:	Not reported
Tank Material Other:	Not reported
Tank Material Description of Other Construction:	Not reported
Tank Material Polyethylene Tank Jacket:	Not reported
Tank Material Unknown:	Not reported
Latitude:	42.27495
Longitude:	-83.12026

Facility Type:	CLOSED
Facility ID:	00012899
Owner Country:	Not reported
Owner Name:	TEXACO REFINING & MARKETING INC
Owner Address:	245 MARION AVE
Owner City:	RIVER ROUGE
Owner State:	MI
Owner Zip:	48218-1695
Owner Contact:	Not reported
Owner Phone:	3138428345
Contact:	RON R. KACIC
Contact Phone:	(313) 842-8345
Date of Collection:	10/05/2004
Accuracy:	100
Horizontal Datum:	NAD83
Accuracy Value Unit:	FEET
Source:	STATE OF MICHIGAN
Point Line Area:	POINT
Desc Category:	Plant Entrance (Freight)

Map ID
Direction
Distance
Elevation

MAP FINDINGS

Site

Database(s)

EDR ID Number
EPA ID Number

SHELL OIL PRODUCTS US RIVER ROUGE PLANT (Continued)

1000144632

Method of Collection:	Address Matching-House Number	
District:	Region 1 - SE Michigan District Office	
Tank ID:	53593	
Capacity:	12000	
Tank Status:	Removed from Ground	
Substance:	Other, AV JET	
Install Date:	04/21/1966	
Remove Date:	06/01/1986	
Tank Number:	UTK-071664-15	
Tank Details Compartments:		Not reported
Tank Details Number of Compartments:		Not reported
Tank Release Detection Automatic Tank Gauging:		Not reported
Tank Release Detection Groundwater Monitoring:		Not reported
Impressed Device:		Not reported
Tank Release Detection Inter Monitoring/Second Conatintment:		Not reported
Tank Release Detection Interstitial Monitoring Double Walled Tank/Piping:		Not reported
Tank Release Detection Inventory Control:		Not reported
Tank Release Detection Manual (Static) Tank Gauging:		Not reported
Tank Release Detection Other:		Not reported
Tank Release Detection Other Comment:		Not reported
Tank Release Detection Tank Tightness Testing:		Not reported
Tank Release Detection Vapor Monitoring:		Not reported
Piping Release Detection Automatic Line Leak Detectors:		Not reported
Piping Release Detection Ground Water Monitoring:		Not reported
Piping Release Detection Interstitial Monitoring Double Walled Piping:		Not reported
Piping Release Detection Interstitial Monitoring Second Containment:		Not reported
Piping Release Detection Line Tightness Testing:		Not reported
Piping Release Detection Other:		Not reported
Piping Release Detection Other Comment:		Not reported
Piping Release Detection Vapor Monitoring:		Not reported
Piping Material Bare Steel:		CHECKED
Piping Material Cathodically Protected:		Not reported
Piping Material Copper:		Not reported
Piping Material Double Walled:		Not reported
Piping Material Enviroflex:		Not reported
Piping Material Fiberglass Reinforced Plastic:		Not reported
Piping Material Flexible Piping:		Not reported
Piping Material Galvanized Steel:		Not reported
Piping Material Geo Flex:		Not reported
Piping Material Other:		Not reported
Piping Material Other Comment:		Not reported
Piping Material Unknown:		Not reported
Piping Type Gravity Fed:		Not reported
Piping Type Has Piping Been Repaired:		Not reported
Piping Type Not Marked on Form:		Not reported
Piping Type Pressure (Remote):		Not reported
Piping Type Suction: No Valve at Tank		Not reported
Piping Type Suction: Valve at Tank		Not reported
Tank Material Asphalt Coated or Bare Steel:		CHECKED
Tank Material Cathodically Protected Steel:		Not reported
Tank Material Composite (Steel With Fiberglass):		Not reported
Tank Material Concrete:		Not reported
Tank Material Double Walled:		Not reported
Tank Material Epoxy Coated Steel:		Not reported
Tank Material Excavation Liner:		Not reported
Tank Material Fiberglass Reinforced Plastic:		Not reported
Tank Material Has Tank Been Repaired:		Not reported

Map ID
 Direction
 Distance
 Elevation

MAP FINDINGS

Site

Database(s)

EDR ID Number
 EPA ID Number

SHELL OIL PRODUCTS US RIVER ROUGE PLANT (Continued)

1000144632

Tank Material Lined Interior:		Not reported
Tank Material Other:		Not reported
Tank Material Description of Other Construction:		Not reported
Tank Material Polyethylene Tank Jacket:		Not reported
Tank Material Unknown:		Not reported
Latitude:	42.27495	
Longitude:	-83.12026	
Facility Type:	CLOSED	
Facility ID:	00012899	
Owner Country:	Not reported	
Owner Name:	TEXACO REFINING & MARKETING INC	
Owner Address:	245 MARION AVE	
Owner City:	RIVER ROUGE	
Owner State:	MI	
Owner Zip:	48218-1695	
Owner Contact:	Not reported	
Owner Phone:	3138428345	
Contact:	RON R. KACIC	
Contact Phone:	(313) 842-8345	
Date of Collection:	10/05/2004	
Accuracy:	100	
Horizontal Datum:	NAD83	
Accuracy Value Unit:	FEET	
Source:	STATE OF MICHIGAN	
Point Line Area:	POINT	
Desc Category:	Plant Entrance (Freight)	
Method of Collection:	Address Matching-House Number	
District:	Region 1 - SE Michigan District Office	
Tank ID:	177459	
Capacity:	1750	
Tank Status:	Removed from Ground	
Substance:	Other, OIL/WATER	
Install Date:	04/21/1982	
Remove Date:	11/01/1991	
Tank Number:	UTK-040604-15	
Tank Details Compartments:		Not reported
Tank Details Number of Compartments:		Not reported
Tank Release Detection Automatic Tank Gauging:		Not reported
Tank Release Detection Groundwater Monitoring:		Not reported
Impressed Device:		Not reported
Tank Release Detection Inter Monitoring/Second Conainment:		Not reported
Tank Release Detection Interstitial Monitoring Double Walled Tank/Piping:		Not reported
Tank Release Detection Inventory Control:		Not reported
Tank Release Detection Manual (Static) Tank Gauging:		Not reported
Tank Release Detection Other:		Not reported
Tank Release Detection Other Comment:		Not reported
Tank Release Detection Tank Tightness Testing:		Not reported
Tank Release Detection Vapor Monitoring:		Not reported
Piping Release Detection Automatic Line Leak Detectors:		Not reported
Piping Release Detection Ground Water Monitoring:		Not reported
Piping Release Detection Interstitial Monitoring Double Walled Piping:		Not reported
Piping Release Detection Interstitial Monitoring Second Containment:		Not reported
Piping Release Detection Line Tightness Testing:		Not reported
Piping Release Detection Other:		Not reported
Piping Release Detection Other Comment:		Not reported
Piping Release Detection Vapor Monitoring:		Not reported

Map ID
Direction
Distance
Elevation

MAP FINDINGS

Site

Database(s)

EDR ID Number
EPA ID Number

SHELL OIL PRODUCTS US RIVER ROUGE PLANT (Continued)

1000144632

Piping Material Bare Steel:	CHECKED
Piping Material Cathodically Protected:	Not reported
Piping Material Copper:	Not reported
Piping Material Double Walled:	Not reported
Piping Material Enviroflex:	Not reported
Piping Material Fiberglass Reinforced Plastic:	Not reported
Piping Material Flexible Piping:	Not reported
Piping Material Galvanized Steel:	Not reported
Piping Material Geo Flex:	Not reported
Piping Material Other:	Not reported
Piping Material Other Comment:	Not reported
Piping Material Unknown:	Not reported
Piping Type Gravity Fed:	Not reported
Piping Type Has Piping Been Repaired:	Not reported
Piping Type Not Marked on Form:	Not reported
Piping Type Pressure (Remote):	Not reported
Piping Type Suction: No Valve at Tank	Not reported
Piping Type Suction: Valve at Tank	Not reported
Tank Material Asphalt Coated or Bare Steel:	CHECKED
Tank Material Cathodically Protected Steel:	Not reported
Tank Material Composite (Steel With Fiberglass):	Not reported
Tank Material Concrete:	Not reported
Tank Material Double Walled:	Not reported
Tank Material Epoxy Coated Steel:	Not reported
Tank Material Excavation Liner:	Not reported
Tank Material Fiberglass Reinforced Plastic:	Not reported
Tank Material Has Tank Been Repaired:	Not reported
Tank Material Lined Interior:	Not reported
Tank Material Other:	Not reported
Tank Material Description of Other Construction:	Not reported
Tank Material Polyethylene Tank Jacket:	Not reported
Tank Material Unknown:	Not reported

Latitude: 42.27495
Longitude: -83.12026

Facility Type:	CLOSED
Facility ID:	00012899
Owner Country:	Not reported
Owner Name:	TEXACO REFINING & MARKETING INC
Owner Address:	245 MARION AVE
Owner City:	RIVER ROUGE
Owner State:	MI
Owner Zip:	48218-1695
Owner Contact:	Not reported
Owner Phone:	3138428345
Contact:	RON R. KACIC
Contact Phone:	(313) 842-8345
Date of Collection:	10/05/2004
Accuracy:	100
Horizontal Datum:	NAD83
Accuracy Value Unit:	FEET
Source:	STATE OF MICHIGAN
Point Line Area:	POINT
Desc Category:	Plant Entrance (Freight)
Method of Collection:	Address Matching-House Number
District:	Region 1 - SE Michigan District Office
Tank ID:	175845

Map ID
 Direction
 Distance
 Elevation

MAP FINDINGS

Site

Database(s)

EDR ID Number
 EPA ID Number

SHELL OIL PRODUCTS US RIVER ROUGE PLANT (Continued)

1000144632

Capacity:	8000	
Tank Status:	Removed from Ground	
Substance:	Other, OIL/WATER	
Install Date:	04/21/1981	
Remove Date:	11/01/1991	
Tank Number:	UTK-053802-15	
Tank Details Compartments:		Not reported
Tank Details Number of Compartments:		Not reported
Tank Release Detection Automatic Tank Gauging:		Not reported
Tank Release Detection Groundwater Monitoring:		Not reported
Impressed Device:		Not reported
Tank Release Detection Inter Monitoring/Second Conainment:		Not reported
Tank Release Detection Interstitial Monitoring Double Walled Tank/Piping:		Not reported
Tank Release Detection Inventory Control:		Not reported
Tank Release Detection Manual (Static) Tank Gauging:		Not reported
Tank Release Detection Other:		Not reported
Tank Release Detection Other Comment:		Not reported
Tank Release Detection Tank Tightness Testing:		Not reported
Tank Release Detection Vapor Monitoring:		Not reported
Piping Release Detection Automatic Line Leak Detectors:		Not reported
Piping Release Detection Ground Water Monitoring:		Not reported
Piping Release Detection Interstitial Monitoring Double Walled Piping:		Not reported
Piping Release Detection Interstitial Monitoring Second Containment:		Not reported
Piping Release Detection Line Tightness Testing:		Not reported
Piping Release Detection Other:		Not reported
Piping Release Detection Other Comment:		Not reported
Piping Release Detection Vapor Monitoring:		Not reported
Piping Material Bare Steel:		Not reported
Piping Material Cathodically Protected:		Not reported
Piping Material Copper:		Not reported
Piping Material Double Walled:		Not reported
Piping Material Enviroflex:		Not reported
Piping Material Fiberglass Reinforced Plastic:		Not reported
Piping Material Flexible Piping:		Not reported
Piping Material Galvanized Steel:		Not reported
Piping Material Geo Flex:		Not reported
Piping Material Other:		Not reported
Piping Material Other Comment:		Not reported
Piping Material Unknown:		CHECKED
Piping Type Gravity Fed:		Not reported
Piping Type Has Piping Been Repaired:		Not reported
Piping Type Not Marked on Form:		Not reported
Piping Type Pressure (Remote):		Not reported
Piping Type Suction: No Valve at Tank		Not reported
Piping Type Suction: Valve at Tank		Not reported
Tank Material Asphalt Coated or Bare Steel:		CHECKED
Tank Material Cathodically Protected Steel:		Not reported
Tank Material Composite (Steel With Fiberglass):		Not reported
Tank Material Concrete:		Not reported
Tank Material Double Walled:		Not reported
Tank Material Epoxy Coated Steel:		Not reported
Tank Material Excavation Liner:		Not reported
Tank Material Fiberglass Reinforced Plastic:		Not reported
Tank Material Has Tank Been Repaired:		Not reported
Tank Material Lined Interior:		Not reported
Tank Material Other:		Not reported
Tank Material Description of Other Construction:		Not reported

Map ID
Direction
Distance
Elevation

MAP FINDINGS

Site

Database(s)

EDR ID Number
EPA ID Number

SHELL OIL PRODUCTS US RIVER ROUGE PLANT (Continued)

1000144632

Tank Material Polyethylene Tank Jacket:	Not reported
Tank Material Unknown:	Not reported
Latitude:	42.27495
Longitude:	-83.12026
Facility Type:	CLOSED
Facility ID:	00012899
Owner Country:	Not reported
Owner Name:	TEXACO REFINING & MARKETING INC
Owner Address:	245 MARION AVE
Owner City:	RIVER ROUGE
Owner State:	MI
Owner Zip:	48218-1695
Owner Contact:	Not reported
Owner Phone:	3138428345
Contact:	RON R. KACIC
Contact Phone:	(313) 842-8345
Date of Collection:	10/05/2004
Accuracy:	100
Horizontal Datum:	NAD83
Accuracy Value Unit:	FEET
Source:	STATE OF MICHIGAN
Point Line Area:	POINT
Desc Category:	Plant Entrance (Freight)
Method of Collection:	Address Matching-House Number
District:	Region 1 - SE Michigan District Office
Tank ID:	156105
Capacity:	8000
Tank Status:	Removed from Ground
Substance:	Other, OIL FLUSH
Install Date:	04/22/1975
Remove Date:	04/01/1991
Tank Number:	UTK-052174-15
Tank Details Compartments:	Not reported
Tank Details Number of Compartments:	Not reported
Tank Release Detection Automatic Tank Gauging:	Not reported
Tank Release Detection Groundwater Monitoring:	Not reported
Impressed Device:	Not reported
Tank Release Detection Inter Monitoring/Second Conatinment:	Not reported
Tank Release Detection Interstitial Monitoring Double Walled Tank/Piping:	Not reported
Tank Release Detection Inventory Control:	Not reported
Tank Release Detection Manual (Static) Tank Gauging:	Not reported
Tank Release Detection Other:	Not reported
Tank Release Detection Other Comment:	Not reported
Tank Release Detection Tank Tightness Testing:	Not reported
Tank Release Detection Vapor Monitoring:	Not reported
Piping Release Detection Automatic Line Leak Detectors:	Not reported
Piping Release Detection Ground Water Monitoring:	Not reported
Piping Release Detection Interstitial Monitoring Double Walled Piping:	Not reported
Piping Release Detection Interstitial Monitoring Second Containment:	Not reported
Piping Release Detection Line Tightness Testing:	Not reported
Piping Release Detection Other:	Not reported
Piping Release Detection Other Comment:	Not reported
Piping Release Detection Vapor Monitoring:	Not reported
Piping Material Bare Steel:	CHECKED
Piping Material Cathodically Protected:	Not reported
Piping Material Copper:	Not reported

Map ID
 Direction
 Distance
 Elevation

MAP FINDINGS

Site

Database(s)

EDR ID Number
 EPA ID Number

SHELL OIL PRODUCTS US RIVER ROUGE PLANT (Continued)

1000144632

Piping Material Double Walled:	Not reported
Piping Material Enviroflex:	Not reported
Piping Material Fiberglass Reinforced Plastic:	Not reported
Piping Material Flexible Piping:	Not reported
Piping Material Galvanized Steel:	Not reported
Piping Material Geo Flex:	Not reported
Piping Material Other:	Not reported
Piping Material Other Comment:	Not reported
Piping Material Unknown:	Not reported
Piping Type Gravity Fed:	Not reported
Piping Type Has Piping Been Repaired:	Not reported
Piping Type Not Marked on Form:	Not reported
Piping Type Pressure (Remote):	Not reported
Piping Type Suction: No Valve at Tank	Not reported
Piping Type Suction: Valve at Tank	Not reported
Tank Material Asphalt Coated or Bare Steel:	Not reported
Tank Material Cathodically Protected Steel:	Not reported
Tank Material Composite (Steel With Fiberglass):	Not reported
Tank Material Concrete:	Not reported
Tank Material Double Walled:	Not reported
Tank Material Epoxy Coated Steel:	Not reported
Tank Material Excavation Liner:	Not reported
Tank Material Fiberglass Reinforced Plastic:	CHECKED
Tank Material Has Tank Been Repaired:	Not reported
Tank Material Lined Interior:	Not reported
Tank Material Other:	Not reported
Tank Material Description of Other Construction:	Not reported
Tank Material Polyethylene Tank Jacket:	Not reported
Tank Material Unknown:	Not reported
Latitude:	42.27495
Longitude:	-83.12026

AUL:

Status:	Pending
Site Name:	Not reported
Property:	Texaco Lubricants Company, River Rouge Blending Facility
Land Use Restriction Type:	RC
Program Type:	Part 213
Program Support Assigned User:	Nicholas Swartz
Program Support Assigned Date:	02/26/2010
Legal Description Of Property:	Migrated
Based On The Deq Ref #:	11121304285
MDEQ Reference Number:	RC-RRD-213-04-285
Property Or Description Restricted Area:	Migrated
Lead Division:	STD
File Name Of Hyperlinked Legal Doc:	U:\KERMIT\11121304285.PDF
Mapped Polygons Area In Acres:	1.9455
Mapped Polygons Area In Square Miles:	0.003
Date Data Entry Started:	03/05/2010
Date Data Entry Finished:	03/05/2010
Individual Or Staff Assoc With The Mapping:	Nicholas Swartz
Program Used To Map Restricted Features:	ArInfo 9.3 and IcoMap 4.2
Date Legal Paperwork Stamped/Filed/Register Of Deeds:	Not reported
Commercial I Land Use Restriction:	0
Commercial Ii Land Use Restriction:	0
Commercial Iii Land Use Restriction:	0
Commercial Iv Land Use Restriction:	0

Map ID
Direction
Distance
Elevation

MAP FINDINGS

Site

Database(s)

EDR ID Number
EPA ID Number

SHELL OIL PRODUCTS US RIVER ROUGE PLANT (Continued)

1000144632

Industrial Land Use Restriction:	1
Residential Land Use Restriction:	0
Recreational Land Use Restriction:	0
Multiple Land-Use Restrictions:	0
Site Specific Restrictions:	1
Groundwater Consumption Restrictions:	0
Groundwater Contact Restrictions:	0
Special Well Construction Requirements:	0
Special Building Restrictions:	0
Excavation And Soil Movement Restrictions:	0
Soil Movement Requirements:	1
There Is A Restriction On All Construction:	0
Monitoring Well Protected, No Tampering Or Removal:	0
There Is An Exposure Barrier In Place:	0
There Is A Health And Safety Plan:	0
There Is A Permanent Marker On The Site:	0
Comment:	Request received on 6/29/2004
Map Comments:	20100226 - LRUR is NOT mapped in KERMIT - Nick Ekel 20100305 - LRUR is mapped in KERMIT - Nick Swartz

INVENTORY:

Bea Number:	Not reported
Township:	Not reported
District:	Southeast MI
Data Source:	Part 213
Latitude:	42.27496
Longitude:	-83.12027

PEAS:

Incident Date:	11/10/2010
Office Status:	OFFICE HOURS
Initials of Incoming Operator:	MIS
Time Received by DNRE Staff:	Not reported
Time Occur:	Not reported
Date Of PEAS Call:	Not reported
Complainant / Company:	Not reported
Complainant Address:	245 MARION AVE
Company Involved:	SHELL OIL
DEQ Division Involved:	Not reported
Incident Description:	A PIECE OF EQUIPMENT BROKE AND RUPTURED THE DYKE WALL. THE OIL IS RUNNING INTO THE RIVER ROUGTE. THEY ARE ON ROUTE TO CONTAIN SPILL
Incident Description:	Not reported
Incident Description:	Not reported
Description:	Not reported
Date Discovered:	11/10/2010
Time Discovered:	1230 HOURS
Office/After Hours:	Not reported
Party Involved - Phone 1:	Not reported
Party Involved - Phone 2:	Not reported
Ongoing?:	Not reported
Release Secured:	Not reported
Source:	Not reported
Source decode:	Not reported
Lead Division 2:	Not reported
Party Involved Type:	Not reported

Map ID
Direction
Distance
Elevation

MAP FINDINGS

Site

Database(s)

EDR ID Number
EPA ID Number

SHELL OIL PRODUCTS US RIVER ROUGE PLANT (Continued)

1000144632

Latitude: Not reported
Longitude: Not reported
Release/Incident Ctrl: Not reported
Release/Incident Ctrl Detail: Not reported
Special Referral: Not reported

TRIS:

[Click this hyperlink](#) while viewing on your computer to access 1 additional US_TRIS: record(s) in the EDR Site Report.

FINDS:

Registry ID: 110009595820

Environmental Interest/Information System
TSCA SUBMITTER

US EPA TRIS (Toxics Release Inventory System) contains information from facilities on the amounts of over 300 listed toxic chemicals that these facilities release directly to air, water, land, or that are transported off-site.

RCRAInfo is a national information system that supports the Resource Conservation and Recovery Act (RCRA) program through the tracking of events and activities related to facilities that generate, transport, and treat, store, or dispose of hazardous waste. RCRAInfo allows RCRA program staff to track the notification, permit, compliance, and corrective action activities required under RCRA.

ICIS (Integrated Compliance Information System) is the Integrated Compliance Information System and provides a database that, when complete, will contain integrated Enforcement and Compliance information across most of EPA's programs. The vision for ICIS is to replace EPA's independent databases that contain Enforcement data with a single repository for that information. Currently, ICIS contains all Federal Administrative and Judicial enforcement actions. This information is maintained in ICIS by EPA in the Regional offices and it Headquarters. A future release of ICIS will replace the Permit Compliance System (PCS) which supports the NPDES and will integrate that information with Federal actions already in the system. ICIS also has the capability to track other activities occurring in the Region that support Compliance and Enforcement programs. These include; Incident Tracking, Compliance Assistance, and Compliance Monitoring.

[Click this hyperlink](#) while viewing on your computer to access additional FINDS: detail in the EDR Site Report.

ECHO:

Envid: 1000144632
Registry ID: 110009595820
DFR URL: <http://echo.epa.gov/detailed-facility-report?fid=110009595820>

ASBESTOS:

Notification ID: 123644

Map ID
Direction
Distance
Elevation

MAP FINDINGS

Site

Database(s)

EDR ID Number
EPA ID Number

SHELL OIL PRODUCTS US RIVER ROUGE PLANT (Continued)

1000144632

Contractor Name: Michigan Mechanical Abatement, Inc.
Project Number: 17-155
Notification Type and Date: Regular 3/10/2017
Start Date: 03/20/2017
End Date: 03/21/2017
Linear Feet: 42
Square Feet: Not reported

WDS:

Site Id: MID000722363
WMD Id: 392607
Site Specific Name: SOPUS PRODUCTS RIVER ROUGE LUBRICANTS PLANT
Mailing Address: 245 MARION AVE
Mailing City/State/Zip: 48218
Mailing County: WAYNE

P85 **SHELL OIL - RIVER ROUGE LUBRICANT OIL**
NW **245 MARION AVENUE**
< 1/8 **RIVER ROUGE, MI**
0.073 mi.
387 ft. **Site 3 of 4 in cluster P**

MI INVENTORY **S114031607**
N/A

Actual: **INVENTORY:**
579 ft. Bea Number: Not reported
Focus Map: Township: River Rouge
2 District: Southeast MI
 Data Source: Part 201
 Latitude: 42.90533
 Longitude: -82.50747

P86 **SHELL LUBRICANTS**
NW **245 MARION**
< 1/8 **RIVER ROUGE, MI 48218**
0.073 mi.
387 ft. **Site 4 of 4 in cluster P**

MI AST **A100446336**
N/A

Actual: **AST:**
579 ft. Facility ID: 81084458
Focus Map: Facility Phone: Not reported
2 Owner Name: Not reported
 Owner Address: Not reported
 Owner City,St,Zip: Not reported
 Owner County: Not reported
 Owner Contact: Not reported
 Owner Telephone: Not reported
 District: Not reported
 Contact: Not reported
 List Status: Abovegroun
 Date of Collection: Not reported
 Accuracy: Not reported
 Source: Not reported
 Point Line Area: Not reported
 Description Category: Not reported
 Method of Collection: Not reported
 Horizontal Datum: Not reported
 Latitude: Not reported

Map ID
Direction
Distance
Elevation

MAP FINDINGS

Site

Database(s)

EDR ID Number
EPA ID Number

SHELL LUBRICANTS (Continued)

A100446336

Longitude: Not reported
Tank Id: ATK-138215-15
Tank Status: Inactive
Capacity (in gallons): Not reported
Installation Date: Not reported
Substance Stored: Not reported
Removed/Closed Date: Not reported

**Q87
SE
< 1/8
0.075 mi.
396 ft.**

**CROWN GROUP INC
100 MILL ST
ECORSE, MI 48229
Site 1 of 4 in cluster Q**

**RCRA NonGen / NLR 1000243310
MIT270012131**

**Actual:
582 ft.
Focus Map:
9**

RCRA NonGen / NLR:
Date form received by agency: 11/11/2006
Facility name: CROWN GROUP INC
Facility address: 100 MILL ST
ECORSE, MI 48229
EPA ID: MIT270012131
Mailing address: 2111 WALTER P REUTHER DR
WARREN, MI 48091
Contact: CARL VOGT
Contact address: 100 MILL ST
ECORSE, MI 48229
Contact country: US
Contact telephone: 586-558-5349
Contact email: Not reported
EPA Region: 05
Land type: Other land type
Classification: Non-Generator
Description: Handler: Non-Generators do not presently generate hazardous waste

Owner/Operator Summary:
Owner/operator name: NO ACTIVE O/OP AS NOT GENERATING WASTE
Owner/operator address: Not reported
Not reported
Owner/operator country: Not reported
Owner/operator telephone: Not reported
Owner/operator email: Not reported
Owner/operator fax: Not reported
Owner/operator extension: Not reported
Legal status: Private
Owner/Operator Type: Operator
Owner/Op start date: 11/12/2006
Owner/Op end date: Not reported

Owner/operator name: NO ACTIVE O/OP AS NOT GENERATING WASTE
Owner/operator address: Not reported
Not reported
Owner/operator country: Not reported
Owner/operator telephone: Not reported
Owner/operator email: Not reported
Owner/operator fax: Not reported
Owner/operator extension: Not reported
Legal status: Private

Map ID
Direction
Distance
Elevation

MAP FINDINGS

Site

Database(s)

EDR ID Number
EPA ID Number

CROWN GROUP INC (Continued)

1000243310

Owner/Operator Type: Owner
Owner/Op start date: 11/12/2006
Owner/Op end date: Not reported

Owner/operator name: CAT CAY
Owner/operator address: Not reported
Not reported

Owner/operator country: US
Owner/operator telephone: Not reported
Owner/operator email: Not reported
Owner/operator fax: Not reported
Owner/operator extension: Not reported
Legal status: Private
Owner/Operator Type: Operator
Owner/Op start date: 05/01/1996
Owner/Op end date: Not reported

Owner/operator name: CAT CAY
Owner/operator address: Not reported
Not reported

Owner/operator country: US
Owner/operator telephone: Not reported
Owner/operator email: Not reported
Owner/operator fax: Not reported
Owner/operator extension: Not reported
Legal status: Private
Owner/Operator Type: Owner
Owner/Op start date: 05/01/1996
Owner/Op end date: Not reported

Handler Activities Summary:

U.S. importer of hazardous waste: No
Mixed waste (haz. and radioactive): No
Recycler of hazardous waste: No
Transporter of hazardous waste: No
Treater, storer or disposer of HW: No
Underground injection activity: No
On-site burner exemption: No
Furnace exemption: No
Used oil fuel burner: No
Used oil processor: No
User oil refiner: No
Used oil fuel marketer to burner: No
Used oil Specification marketer: No
Used oil transfer facility: No
Used oil transporter: No

Universal Waste Summary:

Waste type: Lamps
Accumulated waste on-site: Yes
Generated waste on-site: Yes

. Waste code: D001
. Waste name: IGNITABLE HAZARDOUS WASTES ARE THOSE WASTES WHICH HAVE A FLASHPOINT OF LESS THAN 140 DEGREES FAHRENHEIT AS DETERMINED BY A PENSKEY-MARTENS CLOSED CUP FLASH POINT TESTER. ANOTHER METHOD OF DETERMINING THE

Map ID
Direction
Distance
Elevation

MAP FINDINGS

Site

Database(s)

EDR ID Number
EPA ID Number

CROWN GROUP INC (Continued)

1000243310

FLASH POINT OF A WASTE IS TO REVIEW THE MATERIAL SAFETY DATA SHEET, WHICH CAN BE OBTAINED FROM THE MANUFACTURER OR DISTRIBUTOR OF THE MATERIAL. LACQUER THINNER IS AN EXAMPLE OF A COMMONLY USED SOLVENT WHICH WOULD BE CONSIDERED AS IGNITABLE HAZARDOUS WASTE.

Historical Generators:

Date form received by agency: 03/01/2006
Site name: CROWN GROUP INC
Classification: Large Quantity Generator

Date form received by agency: 02/24/2006
Site name: CROWN GROUP INC
Classification: Large Quantity Generator

. Waste code: D001
. Waste name: IGNITABLE HAZARDOUS WASTES ARE THOSE WASTES WHICH HAVE A FLASHPOINT OF LESS THAN 140 DEGREES FAHRENHEIT AS DETERMINED BY A PENSKY-MARTENS CLOSED CUP FLASH POINT TESTER. ANOTHER METHOD OF DETERMINING THE FLASH POINT OF A WASTE IS TO REVIEW THE MATERIAL SAFETY DATA SHEET, WHICH CAN BE OBTAINED FROM THE MANUFACTURER OR DISTRIBUTOR OF THE MATERIAL. LACQUER THINNER IS AN EXAMPLE OF A COMMONLY USED SOLVENT WHICH WOULD BE CONSIDERED AS IGNITABLE HAZARDOUS WASTE.

Date form received by agency: 01/20/2006
Site name: CROWN GROUP INC
Classification: Large Quantity Generator

. Waste code: D001
. Waste name: IGNITABLE HAZARDOUS WASTES ARE THOSE WASTES WHICH HAVE A FLASHPOINT OF LESS THAN 140 DEGREES FAHRENHEIT AS DETERMINED BY A PENSKY-MARTENS CLOSED CUP FLASH POINT TESTER. ANOTHER METHOD OF DETERMINING THE FLASH POINT OF A WASTE IS TO REVIEW THE MATERIAL SAFETY DATA SHEET, WHICH CAN BE OBTAINED FROM THE MANUFACTURER OR DISTRIBUTOR OF THE MATERIAL. LACQUER THINNER IS AN EXAMPLE OF A COMMONLY USED SOLVENT WHICH WOULD BE CONSIDERED AS IGNITABLE HAZARDOUS WASTE.

Date form received by agency: 03/01/2004
Site name: CROWN GRP ECORSE PLT
Classification: Large Quantity Generator

Date form received by agency: 02/16/2004
Site name: CROWN GROUP INC
Classification: Large Quantity Generator

. Waste code: D001
. Waste name: IGNITABLE HAZARDOUS WASTES ARE THOSE WASTES WHICH HAVE A FLASHPOINT OF LESS THAN 140 DEGREES FAHRENHEIT AS DETERMINED BY A PENSKY-MARTENS CLOSED CUP FLASH POINT TESTER. ANOTHER METHOD OF DETERMINING THE FLASH POINT OF A WASTE IS TO REVIEW THE MATERIAL SAFETY DATA SHEET, WHICH CAN BE OBTAINED FROM THE MANUFACTURER OR DISTRIBUTOR OF THE MATERIAL. LACQUER THINNER IS AN EXAMPLE OF A COMMONLY USED SOLVENT WHICH WOULD BE CONSIDERED AS IGNITABLE HAZARDOUS WASTE.

Date form received by agency: 03/15/2002
Site name: CROWN GROUP INC
Classification: Large Quantity Generator

Map ID
Direction
Distance
Elevation

MAP FINDINGS

Site

Database(s)

EDR ID Number
EPA ID Number

CROWN GROUP INC (Continued)

1000243310

. Waste code: D001
. Waste name: IGNITABLE HAZARDOUS WASTES ARE THOSE WASTES WHICH HAVE A FLASHPOINT OF LESS THAN 140 DEGREES FAHRENHEIT AS DETERMINED BY A PENSKEY-MARTENS CLOSED CUP FLASH POINT TESTER. ANOTHER METHOD OF DETERMINING THE FLASH POINT OF A WASTE IS TO REVIEW THE MATERIAL SAFETY DATA SHEET, WHICH CAN BE OBTAINED FROM THE MANUFACTURER OR DISTRIBUTOR OF THE MATERIAL. LACQUER THINNER IS AN EXAMPLE OF A COMMONLY USED SOLVENT WHICH WOULD BE CONSIDERED AS IGNITABLE HAZARDOUS WASTE.

Date form received by agency: 03/01/2002
Site name: CROWN GRP ECORSE PLT
Classification: Large Quantity Generator

Date form received by agency: 03/06/2000
Site name: CROWN GRP ECORSE PLT
Classification: Large Quantity Generator

Date form received by agency: 09/17/1998
Site name: CROWN GROUP INC
Classification: Not a generator, verified

. Waste code: D001
. Waste name: IGNITABLE HAZARDOUS WASTES ARE THOSE WASTES WHICH HAVE A FLASHPOINT OF LESS THAN 140 DEGREES FAHRENHEIT AS DETERMINED BY A PENSKEY-MARTENS CLOSED CUP FLASH POINT TESTER. ANOTHER METHOD OF DETERMINING THE FLASH POINT OF A WASTE IS TO REVIEW THE MATERIAL SAFETY DATA SHEET, WHICH CAN BE OBTAINED FROM THE MANUFACTURER OR DISTRIBUTOR OF THE MATERIAL. LACQUER THINNER IS AN EXAMPLE OF A COMMONLY USED SOLVENT WHICH WOULD BE CONSIDERED AS IGNITABLE HAZARDOUS WASTE.

Date form received by agency: 02/25/1998
Site name: CROWN GROUP ECORSE PLANT
Classification: Large Quantity Generator

Date form received by agency: 02/15/1996
Site name: CROWN GROUP ECORSE PLT
Classification: Large Quantity Generator

Date form received by agency: 02/25/1994
Site name: CATHODIC ELECTROCOATING COMPANY
Classification: Large Quantity Generator

Date form received by agency: 02/20/1990
Site name: CATHODIC ELECTROCOATING CO
Classification: Large Quantity Generator

Date form received by agency: 11/21/1980
Site name: CROWN GROUP INC
Classification: Large Quantity Generator

. Waste code: D001
. Waste name: IGNITABLE HAZARDOUS WASTES ARE THOSE WASTES WHICH HAVE A FLASHPOINT OF LESS THAN 140 DEGREES FAHRENHEIT AS DETERMINED BY A PENSKEY-MARTENS CLOSED CUP FLASH POINT TESTER. ANOTHER METHOD OF DETERMINING THE FLASH POINT OF A WASTE IS TO REVIEW THE MATERIAL SAFETY DATA SHEET, WHICH CAN BE OBTAINED FROM THE MANUFACTURER OR DISTRIBUTOR OF THE MATERIAL. LACQUER THINNER IS AN EXAMPLE OF A COMMONLY USED SOLVENT

Map ID
Direction
Distance
Elevation

MAP FINDINGS

Site

Database(s)

EDR ID Number
EPA ID Number

CROWN GROUP INC (Continued)

1000243310

WHICH WOULD BE CONSIDERED AS IGNITABLE HAZARDOUS WASTE.

Facility Has Received Notices of Violations:

Regulation violated: Not reported
Area of violation: Generators - Pre-transport
Date violation determined: 01/04/2006
Date achieved compliance: 04/03/2006
Violation lead agency: State
Enforcement action: WRITTEN INFORMAL
Enforcement action date: 01/17/2006
Enf. disposition status: Not reported
Enf. disp. status date: Not reported
Enforcement lead agency: State
Proposed penalty amount: Not reported
Final penalty amount: Not reported
Paid penalty amount: Not reported

Regulation violated: Not reported
Area of violation: Generators - Exports
Date violation determined: 01/04/2006
Date achieved compliance: 04/03/2006
Violation lead agency: State
Enforcement action: WRITTEN INFORMAL
Enforcement action date: 01/17/2006
Enf. disposition status: Not reported
Enf. disp. status date: Not reported
Enforcement lead agency: State
Proposed penalty amount: Not reported
Final penalty amount: Not reported
Paid penalty amount: Not reported

Regulation violated: Not reported
Area of violation: Generators - Manifest
Date violation determined: 01/04/2006
Date achieved compliance: 04/03/2006
Violation lead agency: State
Enforcement action: WRITTEN INFORMAL
Enforcement action date: 01/17/2006
Enf. disposition status: Not reported
Enf. disp. status date: Not reported
Enforcement lead agency: State
Proposed penalty amount: Not reported
Final penalty amount: Not reported
Paid penalty amount: Not reported

Regulation violated: Not reported
Area of violation: State Statute or Regulation
Date violation determined: 01/04/2006
Date achieved compliance: 04/03/2006
Violation lead agency: State
Enforcement action: WRITTEN INFORMAL
Enforcement action date: 01/17/2006
Enf. disposition status: Not reported
Enf. disp. status date: Not reported
Enforcement lead agency: State
Proposed penalty amount: Not reported
Final penalty amount: Not reported

Map ID
Direction
Distance
Elevation

MAP FINDINGS

Site

Database(s)

EDR ID Number
EPA ID Number

CROWN GROUP INC (Continued)

1000243310

Paid penalty amount: Not reported

Regulation violated: Not reported
Area of violation: Generators - Pre-transport
Date violation determined: 10/31/1996
Date achieved compliance: 03/07/1997
Violation lead agency: State
Enforcement action: WRITTEN INFORMAL
Enforcement action date: 10/31/1996
Enf. disposition status: Not reported
Enf. disp. status date: Not reported
Enforcement lead agency: State
Proposed penalty amount: Not reported
Final penalty amount: Not reported
Paid penalty amount: Not reported

Regulation violated: Not reported
Area of violation: Generators - General
Date violation determined: 02/16/1989
Date achieved compliance: 08/16/1989
Violation lead agency: State
Enforcement action: WRITTEN INFORMAL
Enforcement action date: 02/21/1989
Enf. disposition status: Not reported
Enf. disp. status date: Not reported
Enforcement lead agency: State
Proposed penalty amount: Not reported
Final penalty amount: Not reported
Paid penalty amount: Not reported

Regulation violated: Not reported
Area of violation: Generators - General
Date violation determined: 02/16/1989
Date achieved compliance: 08/16/1989
Violation lead agency: State
Enforcement action: WRITTEN INFORMAL
Enforcement action date: 10/31/1996
Enf. disposition status: Not reported
Enf. disp. status date: Not reported
Enforcement lead agency: State
Proposed penalty amount: Not reported
Final penalty amount: Not reported
Paid penalty amount: Not reported

Regulation violated: Not reported
Area of violation: LDR - General
Date violation determined: 07/30/1987
Date achieved compliance: 04/14/1988
Violation lead agency: State
Enforcement action: WRITTEN INFORMAL
Enforcement action date: 10/01/1987
Enf. disposition status: Not reported
Enf. disp. status date: Not reported
Enforcement lead agency: State
Proposed penalty amount: Not reported
Final penalty amount: Not reported
Paid penalty amount: Not reported

Map ID
Direction
Distance
Elevation

MAP FINDINGS

Site

Database(s)

EDR ID Number
EPA ID Number

CROWN GROUP INC (Continued)

1000243310

Evaluation Action Summary:

Evaluation date: 01/04/2006
Evaluation: COMPLIANCE EVALUATION INSPECTION ON-SITE
Area of violation: Generators - Exports
Date achieved compliance: 04/03/2006
Evaluation lead agency: State

Evaluation date: 01/04/2006
Evaluation: COMPLIANCE EVALUATION INSPECTION ON-SITE
Area of violation: Generators - Manifest
Date achieved compliance: 04/03/2006
Evaluation lead agency: State

Evaluation date: 01/04/2006
Evaluation: COMPLIANCE EVALUATION INSPECTION ON-SITE
Area of violation: State Statute or Regulation
Date achieved compliance: 04/03/2006
Evaluation lead agency: State

Evaluation date: 01/04/2006
Evaluation: COMPLIANCE EVALUATION INSPECTION ON-SITE
Area of violation: Generators - Pre-transport
Date achieved compliance: 04/03/2006
Evaluation lead agency: State

Evaluation date: 10/30/1996
Evaluation: COMPLIANCE EVALUATION INSPECTION ON-SITE
Area of violation: Generators - Pre-transport
Date achieved compliance: 03/07/1997
Evaluation lead agency: State

Evaluation date: 10/30/1996
Evaluation: COMPLIANCE EVALUATION INSPECTION ON-SITE
Area of violation: Generators - General
Date achieved compliance: 08/16/1989
Evaluation lead agency: State

Evaluation date: 03/14/1990
Evaluation: COMPLIANCE EVALUATION INSPECTION ON-SITE
Area of violation: Not reported
Date achieved compliance: Not reported
Evaluation lead agency: State

Evaluation date: 02/16/1989
Evaluation: COMPLIANCE EVALUATION INSPECTION ON-SITE
Area of violation: Generators - General
Date achieved compliance: 08/16/1989
Evaluation lead agency: State

Evaluation date: 02/16/1989
Evaluation: COMPLIANCE EVALUATION INSPECTION ON-SITE
Area of violation: Generators - General
Date achieved compliance: 08/16/1989
Evaluation lead agency: State Contractor/Grantee

Evaluation date: 07/30/1987
Evaluation: COMPLIANCE EVALUATION INSPECTION ON-SITE

Map ID
Direction
Distance
Elevation

MAP FINDINGS

Site

Database(s)

EDR ID Number
EPA ID Number

CROWN GROUP INC (Continued)

1000243310

Area of violation: LDR - General
Date achieved compliance: 04/14/1988
Evaluation lead agency: State

Q88
SE
< 1/8
0.075 mi.
396 ft.

CATHODIC ELECTROPLATING
100 MILL STREET
ECORSE, MI 48229
Site 2 of 4 in cluster Q

MI INVENTORY S114030996
N/A

Actual:
582 ft.
Focus Map:
9

INVENTORY:
Bea Number: Not reported
Township: Ecorse
District: Southeast MI
Data Source: Part 201
Latitude: 42.23685
Longitude: -83.15328

Q89
SE
< 1/8
0.075 mi.
396 ft.

CATHODIC ELECTROCOATING CO
100 MILL ST
ECORSE, MI 48229
Site 3 of 4 in cluster Q

RCRA-LQG 1007202810
MID270012131

Actual:
582 ft.
Focus Map:
9

RCRA-LQG:
Date form received by agency: 02/19/1992
Facility name: CATHODIC ELECTROCOATING CO
Facility address: 100 MILL ST
ECORSE, MI 48229-0000
EPA ID: MID270012131
Contact: CARL A VOGT
Contact address: Not reported
Not reported
Contact country: US
Contact telephone: 313-575-9800
Contact email: Not reported
EPA Region: 05
Classification: Large Quantity Generator
Description: Handler: generates 1,000 kg or more of hazardous waste during any calendar month; or generates more than 1 kg of acutely hazardous waste during any calendar month; or generates more than 100 kg of any residue or contaminated soil, waste or other debris resulting from the cleanup of a spill, into or on any land or water, of acutely hazardous waste during any calendar month; or generates 1 kg or less of acutely hazardous waste during any calendar month, and accumulates more than 1 kg of acutely hazardous waste at any time; or generates 100 kg or less of any residue or contaminated soil, waste or other debris resulting from the cleanup of a spill, into or on any land or water, of acutely hazardous waste during any calendar month, and accumulates more than 100 kg of that material at any time

Handler Activities Summary:

U.S. importer of hazardous waste: No
Mixed waste (haz. and radioactive): No
Recycler of hazardous waste: No
Transporter of hazardous waste: No
Treater, storer or disposer of HW: No

Map ID
Direction
Distance
Elevation

MAP FINDINGS

Site

Database(s)

EDR ID Number
EPA ID Number

CATHODIC ELECTROCOATING CO (Continued)

1007202810

Underground injection activity: No
On-site burner exemption: No
Furnace exemption: No
Used oil fuel burner: No
Used oil processor: No
User oil refiner: No
Used oil fuel marketer to burner: No
Used oil Specification marketer: No
Used oil transfer facility: No
Used oil transporter: No

Violation Status: No violations found

Q90
SE
< 1/8
0.075 mi.
396 ft.

CROWN GROUP FIRE
100 MILL STREET
ECORSE, MI
Site 4 of 4 in cluster Q

SEMS 1008879649
MIN000510047

Actual:
582 ft.
Focus Map:
9

SEMS:
Site ID: 510047
EPA ID: MIN000510047
Cong District: 13
FIPS Code: 26163
Latitude: Not reported
Longitude: Not reported
FF: N
NPL: Not on the NPL
Non NPL Status: Removal Only Site (No Site Assessment Work Needed)

SEMS Detail:
Region: 5
Site ID: 510047
EPA ID: MIN000510047
Site Name: CROWN GROUP FIRE
NPL: N
FF: N
OU: 0
Action Code: PJ
Action Name: RP EM REM
SEQ: 1
Start Date: 2005-08-23 00:00:00
Finish Date: 8/24/2005
Qual: C
Current Action Lead: EPA Ovrsght

R91
North
< 1/8
0.083 mi.
436 ft.

NABEEL ALTHALAYA
72 BIDDLE AVE
WYANDOTTE, MI 48192
Site 1 of 3 in cluster R

MI UST U003322730
N/A

Actual:
578 ft.
Focus Map:
12

UST:
Facility Type: ACTIVE
Facility ID: 00013231
Owner Country: Not reported
Owner Name: BARRICK ENTERPRISES #40 LLC

Map ID
Direction
Distance
Elevation

MAP FINDINGS

Site

Database(s)

EDR ID Number
EPA ID Number

NABEEL ALTHALAYA (Continued)

U003322730

Owner Address:	4338 DELEMERE CT
Owner City:	ROYAL OAK
Owner State:	MI
Owner Zip:	48073
Owner Contact:	Not reported
Owner Phone:	3138838001
Contact:	Robert Barrick
Contact Phone:	(248) 549-3737
Date of Collection:	02/15/2008
Accuracy:	40
Horizontal Datum:	NAD83
Accuracy Value Unit:	FEET
Source:	STATE OF MICHIGAN
Point Line Area:	POINT
Desc Category:	Plant Entrance (Freight)
Method of Collection:	GPS Code Meas. Standard Positioning Service SA Off
District:	Region 1 - SE Michigan District Office
Tank ID:	4
Capacity:	4000
Tank Status:	Currently In Use
Substance:	Kerosene,
Install Date:	12/01/1986
Remove Date:	Not reported
Tank Number:	UTK-047447-15
Tank Details Compartments:	Not reported
Tank Details Number of Compartments:	Not reported
Tank Release Detection Automatic Tank Gauging:	CHECKED
Tank Release Detection Groundwater Monitoring:	Not reported
Impressed Device:	Yes
Tank Release Detection Inter Monitoring/Second Conatinent:	Not reported
Tank Release Detection Interstitial Monitoring Double Walled Tank/Piping:	Not reported
Tank Release Detection Inventory Control:	CHECKED
Tank Release Detection Manual (Static) Tank Gauging:	Not reported
Tank Release Detection Other:	Not reported
Tank Release Detection Other Comment:	Not reported
Tank Release Detection Tank Tightness Testing:	Not reported
Tank Release Detection Vapor Monitoring:	Not reported
Piping Release Detection Automatic Line Leak Detectors:	CHECKED
Piping Release Detection Ground Water Monitoring:	Not reported
Piping Release Detection Interstitial Monitoring Double Walled Piping:	Not reported
Piping Release Detection Interstitial Monitoring Second Containment:	Not reported
Piping Release Detection Line Tightness Testing:	CHECKED
Piping Release Detection Other:	CHECKED
Piping Release Detection Other Comment:	Not reported
Piping Release Detection Vapor Monitoring:	Not reported
Piping Material Bare Steel:	Not reported
Piping Material Cathodically Protected:	Not reported
Piping Material Copper:	Not reported
Piping Material Double Walled:	CHECKED
Piping Material Enviroflex:	Not reported
Piping Material Fiberglass Reinforced Plastic:	Not reported
Piping Material Flexible Piping:	Not reported
Piping Material Galvanized Steel:	Not reported
Piping Material Geo Flex:	Not reported
Piping Material Other:	Not reported
Piping Material Other Comment:	Not reported
Piping Material Unknown:	Not reported

Map ID
 Direction
 Distance
 Elevation

MAP FINDINGS

Site

Database(s)

EDR ID Number
 EPA ID Number

NABEEL ALTHALAYA (Continued)

U003322730

Piping Type Gravity Fed:	Not reported
Piping Type Has Piping Been Repaired:	Not reported
Piping Type Not Marked on Form:	Not reported
Piping Type Pressure (Remote):	Not reported
Piping Type Suction: No Valve at Tank	CHECKED
Piping Type Suction: Valve at Tank	Not reported
Tank Material Asphalt Coated or Bare Steel:	CHECKED
Tank Material Cathodically Protected Steel:	CHECKED
Tank Material Composite (Steel With Fiberglass):	Not reported
Tank Material Concrete:	Not reported
Tank Material Double Walled:	Not reported
Tank Material Epoxy Coated Steel:	Not reported
Tank Material Excavation Liner:	Not reported
Tank Material Fiberglass Reinforced Plastic:	Not reported
Tank Material Has Tank Been Repaired:	Not reported
Tank Material Lined Interior:	Not reported
Tank Material Other:	CHECKED
Tank Material Description of Other Construction:	Not reported
Tank Material Polyethylene Tank Jacket:	Not reported
Tank Material Unknown:	Not reported

Latitude: 42.23453
 Longitude: -83.14895

Facility Type:	ACTIVE
Facility ID:	00013231
Owner Country:	Not reported
Owner Name:	BARRICK ENTERPRISES #40 LLC
Owner Address:	4338 DELEMERE CT
Owner City:	ROYAL OAK
Owner State:	MI
Owner Zip:	48073
Owner Contact:	Not reported
Owner Phone:	3138838001
Contact:	Robert Barrick
Contact Phone:	(248) 549-3737
Date of Collection:	02/15/2008
Accuracy:	40
Horizontal Datum:	NAD83
Accuracy Value Unit:	FEET
Source:	STATE OF MICHIGAN
Point Line Area:	POINT
Desc Category:	Plant Entrance (Freight)
Method of Collection:	GPS Code Meas. Standard Positioning Service SA Off
District:	Region 1 - SE Michigan District Office
Tank ID:	3
Capacity:	4000
Tank Status:	Currently In Use
Substance:	Kerosene,
Install Date:	12/01/1986
Remove Date:	Not reported
Tank Number:	UTK-068469-15
Tank Details Compartments:	Not reported
Tank Details Number of Compartments:	Not reported
Tank Release Detection Automatic Tank Gauging:	CHECKED
Tank Release Detection Groundwater Monitoring:	Not reported
Impressed Device:	Yes
Tank Release Detection Inter Monitoring/Second Conatinment:	Not reported

Map ID
Direction
Distance
Elevation

MAP FINDINGS

Site

Database(s)

EDR ID Number
EPA ID Number

NABEEL ALTHALAYA (Continued)

U003322730

Tank Release Detection Interstitial Monitoring Double Walled Tank/Piping: Not reported
Tank Release Detection Inventory Control: CHECKED
Tank Release Detection Manual (Static) Tank Gauging: Not reported
Tank Release Detection Other: Not reported
Tank Release Detection Other Comment: Not reported
Tank Release Detection Tank Tightness Testing: Not reported
Tank Release Detection Vapor Monitoring: Not reported
Piping Release Detection Automatic Line Leak Detectors: CHECKED
Piping Release Detection Ground Water Monitoring: Not reported
Piping Release Detection Interstitial Monitoring Double Walled Piping: Not reported
Piping Release Detection Interstitial Monitoring Second Containment: Not reported
Piping Release Detection Line Tightness Testing: CHECKED
Piping Release Detection Other: CHECKED
Piping Release Detection Other Comment: Not reported
Piping Release Detection Vapor Monitoring: Not reported
Piping Material Bare Steel: Not reported
Piping Material Cathodically Protected: Not reported
Piping Material Copper: Not reported
Piping Material Double Walled: CHECKED
Piping Material Enviroflex: Not reported
Piping Material Fiberglass Reinforced Plastic: Not reported
Piping Material Flexible Piping: Not reported
Piping Material Galvanized Steel: Not reported
Piping Material Geo Flex: Not reported
Piping Material Other: Not reported
Piping Material Other Comment: Not reported
Piping Material Unknown: Not reported
Piping Type Gravity Fed: Not reported
Piping Type Has Piping Been Repaired: Not reported
Piping Type Not Marked on Form: Not reported
Piping Type Pressure (Remote): Not reported
Piping Type Suction: No Valve at Tank CHECKED
Piping Type Suction: Valve at Tank Not reported
Tank Material Asphalt Coated or Bare Steel: CHECKED
Tank Material Cathodically Protected Steel: CHECKED
Tank Material Composite (Steel With Fiberglass): Not reported
Tank Material Concrete: Not reported
Tank Material Double Walled: Not reported
Tank Material Epoxy Coated Steel: Not reported
Tank Material Excavation Liner: Not reported
Tank Material Fiberglass Reinforced Plastic: Not reported
Tank Material Has Tank Been Repaired: Not reported
Tank Material Lined Interior: Not reported
Tank Material Other: CHECKED
Tank Material Description of Other Construction: Not reported
Tank Material Polyethylene Tank Jacket: Not reported
Tank Material Unknown: Not reported

Latitude: 42.23453
Longitude: -83.14895

Facility Type: ACTIVE
Facility ID: 00013231
Owner Country: Not reported
Owner Name: BARRICK ENTERPRISES #40 LLC
Owner Address: 4338 DELEMERE CT
Owner City: ROYAL OAK
Owner State: MI

Map ID
Direction
Distance
Elevation

MAP FINDINGS

Site

Database(s)

EDR ID Number
EPA ID Number

NABEEL ALTHALAYA (Continued)

U003322730

Owner Zip:	48073	
Owner Contact:	Not reported	
Owner Phone:	3138838001	
Contact:	Robert Barrick	
Contact Phone:	(248) 549-3737	
Date of Collection:	02/15/2008	
Accuracy:	40	
Horizontal Datum:	NAD83	
Accuracy Value Unit:	FEET	
Source:	STATE OF MICHIGAN	
Point Line Area:	POINT	
Desc Category:	Plant Entrance (Freight)	
Method of Collection:	GPS Code Meas. Standard Positioning Service SA Off	
District:	Region 1 - SE Michigan District Office	
Tank ID:	2	
Capacity:	12000	
Tank Status:	Currently In Use	
Substance:	Gasoline,	
Install Date:	05/06/1974	
Remove Date:	Not reported	
Tank Number:	UTK-041128-15	
Tank Details Compartments:		Not reported
Tank Details Number of Compartments:		Not reported
Tank Release Detection Automatic Tank Gauging:		CHECKED
Tank Release Detection Groundwater Monitoring:		Not reported
Impressed Device:		Yes
Tank Release Detection Inter Monitoring/Second Conainment:		Not reported
Tank Release Detection Interstitial Monitoring Double Walled Tank/Piping:		Not reported
Tank Release Detection Inventory Control:		CHECKED
Tank Release Detection Manual (Static) Tank Gauging:		Not reported
Tank Release Detection Other:		Not reported
Tank Release Detection Other Comment:		Not reported
Tank Release Detection Tank Tightness Testing:		Not reported
Tank Release Detection Vapor Monitoring:		Not reported
Piping Release Detection Automatic Line Leak Detectors:		CHECKED
Piping Release Detection Ground Water Monitoring:		Not reported
Piping Release Detection Interstitial Monitoring Double Walled Piping:		Not reported
Piping Release Detection Interstitial Monitoring Second Containment:		Not reported
Piping Release Detection Line Tightness Testing:		CHECKED
Piping Release Detection Other:		CHECKED
Piping Release Detection Other Comment:		Not reported
Piping Release Detection Vapor Monitoring:		Not reported
Piping Material Bare Steel:		Not reported
Piping Material Cathodically Protected:		Not reported
Piping Material Copper:		Not reported
Piping Material Double Walled:		CHECKED
Piping Material Enviroflex:		Not reported
Piping Material Fiberglass Reinforced Plastic:		Not reported
Piping Material Flexible Piping:		Not reported
Piping Material Galvanized Steel:		Not reported
Piping Material Geo Flex:		Not reported
Piping Material Other:		Not reported
Piping Material Other Comment:		Not reported
Piping Material Unknown:		Not reported
Piping Type Gravity Fed:		Not reported
Piping Type Has Piping Been Repaired:		Not reported
Piping Type Not Marked on Form:		Not reported

Map ID
Direction
Distance
Elevation

MAP FINDINGS

Site

Database(s)

EDR ID Number
EPA ID Number

NABEEL ALTHALAYA (Continued)

U003322730

Piping Type Pressure (Remote): CHECKED
Piping Type Suction: No Valve at Tank Not reported
Piping Type Suction: Valve at Tank Not reported
Tank Material Asphalt Coated or Bare Steel: CHECKED
Tank Material Cathodically Protected Steel: CHECKED
Tank Material Composite (Steel With Fiberglass): Not reported
Tank Material Concrete: Not reported
Tank Material Double Walled: Not reported
Tank Material Epoxy Coated Steel: Not reported
Tank Material Excavation Liner: Not reported
Tank Material Fiberglass Reinforced Plastic: Not reported
Tank Material Has Tank Been Repaired: Not reported
Tank Material Lined Interior: Not reported
Tank Material Other: CHECKED
Tank Material Description of Other Construction: Not reported
Tank Material Polyethylene Tank Jacket: Not reported
Tank Material Unknown: Not reported

Latitude: 42.23453
Longitude: -83.14895

Facility Type: ACTIVE
Facility ID: 00013231
Owner Country: Not reported
Owner Name: BARRICK ENTERPRISES #40 LLC
Owner Address: 4338 DELEMERE CT
Owner City: ROYAL OAK
Owner State: MI
Owner Zip: 48073
Owner Contact: Not reported
Owner Phone: 3138838001
Contact: Robert Barrick
Contact Phone: (248) 549-3737
Date of Collection: 02/15/2008
Accuracy: 40
Horizontal Datum: NAD83
Accuracy Value Unit: FEET
Source: STATE OF MICHIGAN
Point Line Area: POINT
Desc Category: Plant Entrance (Freight)
Method of Collection: GPS Code Meas. Standard Positioning Service SA Off
District: Region 1 - SE Michigan District Office
Tank ID: 1
Capacity: 12000
Tank Status: Currently In Use
Substance: Gasoline,
Install Date: 05/06/1974
Remove Date: Not reported
Tank Number: UTK-007049-15
Tank Details Compartments: Not reported
Tank Details Number of Compartments: Not reported
Tank Release Detection Automatic Tank Gauging: CHECKED
Tank Release Detection Groundwater Monitoring: Not reported
Impressed Device: Yes
Tank Release Detection Inter Monitoring/Second Conatinment: Not reported
Tank Release Detection Interstitial Monitoring Double Walled Tank/Piping: Not reported
Tank Release Detection Inventory Control: CHECKED
Tank Release Detection Manual (Static) Tank Gauging: Not reported

Map ID
 Direction
 Distance
 Elevation

MAP FINDINGS

Site

Database(s)

EDR ID Number
 EPA ID Number

NABEEL ALTHALAYA (Continued)

U003322730

Tank Release Detection Other:	Not reported
Tank Release Detection Other Comment:	Not reported
Tank Release Detection Tank Tightness Testing:	Not reported
Tank Release Detection Vapor Monitoring:	Not reported
Piping Release Detection Automatic Line Leak Detectors:	CHECKED
Piping Release Detection Ground Water Monitoring:	Not reported
Piping Release Detection Interstitial Monitoring Double Walled Piping:	Not reported
Piping Release Detection Interstitial Monitoring Second Containment:	Not reported
Piping Release Detection Line Tightness Testing:	CHECKED
Piping Release Detection Other:	CHECKED
Piping Release Detection Other Comment:	Not reported
Piping Release Detection Vapor Monitoring:	Not reported
Piping Material Bare Steel:	Not reported
Piping Material Cathodically Protected:	Not reported
Piping Material Copper:	Not reported
Piping Material Double Walled:	CHECKED
Piping Material Enviroflex:	Not reported
Piping Material Fiberglass Reinforced Plastic:	Not reported
Piping Material Flexible Piping:	Not reported
Piping Material Galvanized Steel:	CHECKED
Piping Material Geo Flex:	Not reported
Piping Material Other:	Not reported
Piping Material Other Comment:	Not reported
Piping Material Unknown:	Not reported
Piping Type Gravity Fed:	Not reported
Piping Type Has Piping Been Repaired:	Not reported
Piping Type Not Marked on Form:	Not reported
Piping Type Pressure (Remote):	CHECKED
Piping Type Suction: No Valve at Tank	Not reported
Piping Type Suction: Valve at Tank	Not reported
Tank Material Asphalt Coated or Bare Steel:	CHECKED
Tank Material Cathodically Protected Steel:	CHECKED
Tank Material Composite (Steel With Fiberglass):	Not reported
Tank Material Concrete:	Not reported
Tank Material Double Walled:	Not reported
Tank Material Epoxy Coated Steel:	Not reported
Tank Material Excavation Liner:	Not reported
Tank Material Fiberglass Reinforced Plastic:	Not reported
Tank Material Has Tank Been Repaired:	Not reported
Tank Material Lined Interior:	Not reported
Tank Material Other:	CHECKED
Tank Material Description of Other Construction:	Not reported
Tank Material Polyethylene Tank Jacket:	Not reported
Tank Material Unknown:	Not reported
Latitude:	42.23453
Longitude:	-83.14895

R92
North
< 1/8
0.083 mi.
436 ft.

BARRICK ENTERPRISES INC
72 BIDDLE
WYANDOTTE, MI 48192
Site 2 of 3 in cluster R

EDR Hist Auto 1020267981
N/A

Actual: EDR Hist Auto
578 ft.

Focus Map: Year: Name:
12 1969 POLESKI EARL G SR
 1970 POLESKI EARL G SR

Type:
 Gasoline Service Stations
 Gasoline Service Stations

Map ID
 Direction
 Distance
 Elevation

MAP FINDINGS

Site

Database(s)

EDR ID Number
 EPA ID Number

BARRICK ENTERPRISES INC (Continued)

1020267981

1971	MAVERICK OIL CO*	Gasoline Service Stations
1972	MAVERICK OIL CO*	Gasoline Service Stations
1973	MAVERICK OIL CO*	Gasoline Service Stations
1974	MAVERICK OIL CO*	Gasoline Service Stations
1983	BARRICK ENTERPRISES INC	Gasoline Service Stations
1985	BARRICK ENTERPRISES INC	Gasoline Service Stations
1986	BARRICK ENTERPRISES INC	Gasoline Service Stations
1987	BARRICK ENTERPRISES INC	Gasoline Service Stations
1988	BARRICK ENTERPRISES INC	Gasoline Service Stations
1989	BARRICK ENTERPRISES INC	Gasoline Service Stations
1990	BARRICK ENTERPRISES INC	Gasoline Service Stations
2008	BARRICK ENTERPRISES INC	Gasoline Service Stations
2009	BARRICK ENTERPRISES INC	Gasoline Service Stations
2010	VALERO GAS STATION	Gasoline Service Stations
2011	VALERO ENERGY STATION	Gasoline Service Stations
2011	VALERO GAS STATION	Gasoline Service Stations
2012	VALERO GAS STATION	Gasoline Service Stations
2012	VALERO ENERGY STATION	Gasoline Service Stations
2013	VALERO ENERGY STATION	Gasoline Service Stations

93 SE
 < 1/8
 0.085 mi.
 450 ft.

**PARCEL S. MILL ST. WEST OF JEFFERSON
 PARCEL S. MILL ST. WEST OF JEFFERSON
 ECORSE, MI 48229**

**MI INVENTORY S114031456
 N/A**

Actual:
 580 ft.

INVENTORY:

Bea Number: Not reported
 Township: Ecorse
 District: Southeast MI
 Data Source: Part 201
 Latitude: 42.23699
 Longitude: -83.15382

Focus Map:
 9

R94 North
 < 1/8
 0.086 mi.
 454 ft.

**BARRICK ENTERPRISES INC
 72 BIDDLE ST
 WYANDOTTE, MI 48192**

**EDR Hist Auto 1022152677
 N/A**

Site 3 of 3 in cluster R

Actual:
 578 ft.

EDR Hist Auto

Focus Map:
 12

Year:	Name:	Type:
1991	BARRICK ENTERPRISES INC	Gasoline Service Stations
1992	BARRICK ENTERPRISES INC	Gasoline Service Stations
1993	BARRICK ENTERPRISES INC	Gasoline Service Stations
1994	BARRICK ENTERPRISES INC	Gasoline Service Stations
1995	BARRICK ENTERPRISES INC	Gasoline Service Stations
1996	BARRICK ENTERPRISES INC	Gasoline Service Stations
1997	BARRICK ENTERPRISES INC	Gasoline Service Stations
1998	BARRICK ENTERPRISES INC	Gasoline Service Stations
1999	BARRICK ENTERPRISES INC	Gasoline Service Stations
2000	BARRICK ENTERPRISES INC	Gasoline Service Stations
2001	BARRICK ENTERPRISES INC	Gasoline Service Stations
2002	BARRICK ENTERPRISES INC	Gasoline Service Stations
2003	BARRICK ENTERPRISES INC	Gasoline Service Stations

Map ID
 Direction
 Distance
 Elevation

MAP FINDINGS

Site

Database(s)

EDR ID Number
 EPA ID Number

BARRICK ENTERPRISES INC (Continued)

1022152677

2004	BARRICK ENTERPRISES INC	Gasoline Service Stations
2005	BARRICK ENTERPRISES INC	Gasoline Service Stations
2006	BARRICK ENTERPRISES INC	Gasoline Service Stations
2007	BARRICK ENTERPRISES INC	Gasoline Service Stations

95
NW
< 1/8
0.088 mi.
466 ft.

FAMILY DOLLAR STORES
174 SOUTHFIELD RD
ECORSE, MI 48229

RCRA-CESQG

1018157221
MIK146680725

Actual:
581 ft.

RCRA-CESQG:

Date form received by agency: 06/02/2015

Focus Map:
9

Facility name: FAMILY DOLLAR STORES
 Facility address: 174 SOUTHFIELD RD
 ECORSE, MI 48229

EPA ID: MIK146680725
 Mailing address: PO BOX 1017
 CHARLOTTE, NC 28201

Contact: KEVIN STRAIGHT
 Contact address: Not reported
 Not reported

Contact country: Not reported
 Contact telephone: 704-708-1909
 Contact email: KSTRAIGHT@FAMILYDOLLAR.COM
 EPA Region: 05

Classification: Conditionally Exempt Small Quantity Generator
 Description: Handler: generates 100 kg or less of hazardous waste per calendar month, and accumulates 1000 kg or less of hazardous waste at any time; or generates 1 kg or less of acutely hazardous waste per calendar month, and accumulates at any time: 1 kg or less of acutely hazardous waste; or 100 kg or less of any residue or contaminated soil, waste or other debris resulting from the cleanup of a spill, into or on any land or water, of acutely hazardous waste; or generates 100 kg or less of any residue or contaminated soil, waste or other debris resulting from the cleanup of a spill, into or on any land or water, of acutely hazardous waste during any calendar month, and accumulates at any time: 1 kg or less of acutely hazardous waste; or 100 kg or less of any residue or contaminated soil, waste or other debris resulting from the cleanup of a spill, into or on any land or water, of acutely hazardous waste

Owner/Operator Summary:

Owner/operator name: FAMILY DOLLAR STORES
 Owner/operator address: Not reported
 Not reported
 Owner/operator country: Not reported
 Owner/operator telephone: Not reported
 Owner/operator email: Not reported
 Owner/operator fax: Not reported
 Owner/operator extension: Not reported
 Legal status: Private
 Owner/Operator Type: Owner
 Owner/Op start date: 02/02/2012
 Owner/Op end date: Not reported

Owner/operator name: FAMILY DOLLAR STORES

Map ID
Direction
Distance
Elevation

MAP FINDINGS

Site

Database(s)

EDR ID Number
EPA ID Number

FAMILY DOLLAR STORES (Continued)

1018157221

Owner/operator address: Not reported
Not reported
Owner/operator country: Not reported
Owner/operator telephone: Not reported
Owner/operator email: Not reported
Owner/operator fax: Not reported
Owner/operator extension: Not reported
Legal status: Private
Owner/Operator Type: Operator
Owner/Op start date: 02/02/2012
Owner/Op end date: Not reported

Handler Activities Summary:

U.S. importer of hazardous waste: No
Mixed waste (haz. and radioactive): No
Recycler of hazardous waste: No
Transporter of hazardous waste: No
Treater, storer or disposer of HW: No
Underground injection activity: No
On-site burner exemption: No
Furnace exemption: No
Used oil fuel burner: No
Used oil processor: No
User oil refiner: No
Used oil fuel marketer to burner: No
Used oil Specification marketer: No
Used oil transfer facility: No
Used oil transporter: No

. Waste code: D001

. Waste name: IGNITABLE HAZARDOUS WASTES ARE THOSE WASTES WHICH HAVE A FLASHPOINT OF LESS THAN 140 DEGREES FAHRENHEIT AS DETERMINED BY A PENSKEY-MARTENS CLOSED CUP FLASH POINT TESTER. ANOTHER METHOD OF DETERMINING THE FLASH POINT OF A WASTE IS TO REVIEW THE MATERIAL SAFETY DATA SHEET, WHICH CAN BE OBTAINED FROM THE MANUFACTURER OR DISTRIBUTOR OF THE MATERIAL. LACQUER THINNER IS AN EXAMPLE OF A COMMONLY USED SOLVENT WHICH WOULD BE CONSIDERED AS IGNITABLE HAZARDOUS WASTE.

Violation Status: No violations found

S96
SE
< 1/8
0.091 mi.
482 ft.

MAI KAI CLEANERS AND LAUNDRY
4098-4104 W JEFFERSON
DETROIT, MI 48229

EDR Hist Cleaner 1020033068
N/A

Site 1 of 2 in cluster S

Actual: EDR Hist Cleaner
580 ft.

Focus Map:
9

Year: Name:
1978 ECORSE CLEANERS & LAUNDRY
1979 MAI KAI CLEANERS AND LAUNDRY
1980 MAI KAI CLEANERS AND LAUNDRY

Type:
Drycleaning Plants, Except Rugs
Drycleaning Plants, Except Rugs
Drycleaning Plants, Except Rugs

MAP FINDINGS

Map ID
Direction
Distance
Elevation

Site

Database(s)

EDR ID Number
EPA ID Number

S97 **ECORSE CLEANERS & LAUNDRY** **EDR Hist Cleaner** **1019979995**
SE **4102 W JEFFERSON** **N/A**
< 1/8 **DETROIT, MI 48229**
0.093 mi.
490 ft. **Site 2 of 2 in cluster S**

Actual: EDR Hist Cleaner
580 ft.

Focus Map: 9	Year:	Name:	Type:
	1983	ECORSE CLEANERS & LAUNDRY	Drycleaning Plants, Except Rugs
	1985	ECORSE CLEANERS & LAUNDRY	Drycleaning Plants, Except Rugs

98 **AUTO REPAIR SHOP** **EDR Hist Auto** **1020407419**
NW **4036 HIGH ST** **N/A**
< 1/8 **ECORSE, MI 48229**
0.094 mi.
497 ft.

Actual: EDR Hist Auto
582 ft.

Focus Map: 9	Year:	Name:	Type:
	1969	CHUCK & ALS SERVICE	General Automotive Repair Shops
	1970	CHUCK & ALS SERVICE	General Automotive Repair Shops
	1971	CHUCK & ALS SERVICE	Gasoline Service Stations
	1972	CHUCK & ALS SERVICE	Gasoline Service Stations
	1973	CHUCK & ALS SERVICE	Gasoline Service Stations
	1974	CHUCK & ALS SERVICE	Gasoline Service Stations
	1975	CHUCK & ALS SERVICE	Gasoline Service Stations
	1995	CHUCK & ALS SERV	Gasoline Service Stations
	1996	CHUCK & ALS SERVICE STATION	Gasoline Service Stations
	1997	AUTO REPAIR SHOP	Gasoline Service Stations
	1998	AUTO REPAIR SHOP	Gasoline Service Stations
	1999	AUTO REPAIR SHOP	Gasoline Service Stations
	2000	AUTO REPAIR SHOP	Gasoline Service Stations
	2001	AUTO REPAIR SHOP	Gasoline Service Stations
	2002	AUTO REPAIR SHOP	Gasoline Service Stations
	2003	AUTO REPAIR SHOP	Gasoline Service Stations
	2004	AUTO REPAIR SHOP	Gasoline Service Stations
	2005	VIP AUTO CARE INC	General Automotive Repair Shops
	2005	AUTO REPAIR SHOP	Automotive Repair Shops, NEC
2006	VIP AUTO CARE INC	General Automotive Repair Shops	
2006	AUTO REPAIR SHOP	Automotive Repair Shops, NEC	
2007	VIP AUTO CARE INC	General Automotive Repair Shops	
2007	AUTO REPAIR SHOP	Automotive Repair Shops, NEC	
2008	VIP AUTO CARE INC	General Automotive Repair Shops	
2010	VIP AUTO CARE INC	General Automotive Repair Shops	
2011	VIP AUTO CARE INC	General Automotive Repair Shops	
2012	VIP AUTO CARE INC	General Automotive Repair Shops	
2013	VIP AUTO CARE INC	General Automotive Repair Shops	
2014	VIP AUTO CARE INC	General Automotive Repair Shops	

Map ID
Direction
Distance
Elevation

MAP FINDINGS

Site

Database(s)

EDR ID Number
EPA ID Number

99
SE
< 1/8
0.097 mi.
512 ft.

VARGA CLEANERS
4081 W JEFFERSON
DETROIT, MI 48209

EDR Hist Cleaner **1020113279**
N/A

Actual: EDR Hist Cleaner
580 ft.

Focus Map:
9

Year:	Name:	Type:
1969	VARGA CLEANERS	Drycleaning Plants, Except Rugs
1970	VARGA CLEANERS	Drycleaning Plants, Except Rugs
1971	VARGA CLEANERS	Drycleaning Plants, Except Rugs
1972	VARGA CLEANERS	Drycleaning Plants, Except Rugs
1973	VARGA CLEANERS	Drycleaning Plants, Except Rugs
1974	VARGA CLEANERS	Drycleaning Plants, Except Rugs
1975	VARGA CLEANERS	Drycleaning Plants, Except Rugs
1976	VARGA CLEANERS	Drycleaning Plants, Except Rugs
1977	VARGA CLEANERS	Drycleaning Plants, Except Rugs
1978	VARGA CLEANERS	Drycleaning Plants, Except Rugs
1979	VARGA CLEANERS	Drycleaning Plants, Except Rugs

100
NW
< 1/8
0.102 mi.
538 ft.

HANNAHS AUTO SALES
3774 W JEFFERSON AVE
ECORSE, MI 48229

RCRA-CESQG **1004724950**
FINDS **MIR000020479**
ECHO

Actual:
581 ft.

RCRA-CESQG:

Focus Map:
5

Date form received by agency: 12/09/1996
Facility name: HANNAHS AUTO SALES
Facility address: 3774 W JEFFERSON AVE
ECORSE, MI 48229
EPA ID: MIR000020479
Contact: ROY HANNAH
Contact address: 3774 W JEFFERSON AVE
ECORSE, MI 48229
Contact country: US
Contact telephone: 313-383-7290
Contact email: Not reported
EPA Region: 05
Classification: Conditionally Exempt Small Quantity Generator
Description: Handler: generates 100 kg or less of hazardous waste per calendar month, and accumulates 1000 kg or less of hazardous waste at any time; or generates 1 kg or less of acutely hazardous waste per calendar month, and accumulates at any time: 1 kg or less of acutely hazardous waste; or 100 kg or less of any residue or contaminated soil, waste or other debris resulting from the cleanup of a spill, into or on any land or water, of acutely hazardous waste; or generates 100 kg or less of any residue or contaminated soil, waste or other debris resulting from the cleanup of a spill, into or on any land or water, of acutely hazardous waste during any calendar month, and accumulates at any time: 1 kg or less of acutely hazardous waste; or 100 kg or less of any residue or contaminated soil, waste or other debris resulting from the cleanup of a spill, into or on any land or water, of acutely hazardous waste

Owner/Operator Summary:
Owner/operator name: ROY HANNAH
Owner/operator address: Not reported

Map ID
Direction
Distance
Elevation

MAP FINDINGS

Site

Database(s)

EDR ID Number
EPA ID Number

HANNAHS AUTO SALES (Continued)

1004724950

Owner/operator country: Not reported
Owner/operator telephone: Not reported
Owner/operator email: Not reported
Owner/operator fax: Not reported
Owner/operator extension: Not reported
Legal status: Private
Owner/Operator Type: Owner
Owner/Op start date: 01/01/1970
Owner/Op end date: Not reported

Owner/operator name: ROY HANNAH
Owner/operator address: Not reported

Owner/operator country: Not reported
Owner/operator telephone: Not reported
Owner/operator email: Not reported
Owner/operator fax: Not reported
Owner/operator extension: Not reported
Legal status: Private
Owner/Operator Type: Operator
Owner/Op start date: 01/01/1970
Owner/Op end date: Not reported

Handler Activities Summary:

U.S. importer of hazardous waste: No
Mixed waste (haz. and radioactive): No
Recycler of hazardous waste: No
Transporter of hazardous waste: No
Treater, storer or disposer of HW: No
Underground injection activity: No
On-site burner exemption: No
Furnace exemption: No
Used oil fuel burner: No
Used oil processor: No
User oil refiner: No
Used oil fuel marketer to burner: No
Used oil Specification marketer: No
Used oil transfer facility: No
Used oil transporter: No

. Waste code: D001

. Waste name: IGNITABLE HAZARDOUS WASTES ARE THOSE WASTES WHICH HAVE A FLASHPOINT OF LESS THAN 140 DEGREES FAHRENHEIT AS DETERMINED BY A PENSKEY-MARTENS CLOSED CUP FLASH POINT TESTER. ANOTHER METHOD OF DETERMINING THE FLASH POINT OF A WASTE IS TO REVIEW THE MATERIAL SAFETY DATA SHEET, WHICH CAN BE OBTAINED FROM THE MANUFACTURER OR DISTRIBUTOR OF THE MATERIAL. LACQUER THINNER IS AN EXAMPLE OF A COMMONLY USED SOLVENT WHICH WOULD BE CONSIDERED AS IGNITABLE HAZARDOUS WASTE.

Violation Status: No violations found

FINDS:

Registry ID: 110003699043

Environmental Interest/Information System

Map ID
Direction
Distance
Elevation

MAP FINDINGS

Site

Database(s)

EDR ID Number
EPA ID Number

HANNAHS AUTO SALES (Continued)

1004724950

RCRAInfo is a national information system that supports the Resource Conservation and Recovery Act (RCRA) program through the tracking of events and activities related to facilities that generate, transport, and treat, store, or dispose of hazardous waste. RCRAInfo allows RCRA program staff to track the notification, permit, compliance, and corrective action activities required under RCRA.

[Click this hyperlink](#) while viewing on your computer to access additional FINDS: detail in the EDR Site Report.

ECHO:

Envid: 1004724950
Registry ID: 110003699043
DFR URL: <http://echo.epa.gov/detailed-facility-report?fid=110003699043>

**101
SE
< 1/8
0.123 mi.
651 ft.**

**CENTRAL INSTALLATION CO
50 CICOTTE ST
ECORSE, MI 48229**

**MI LUST U000268584
MI UST N/A
MI INVENTORY
MI WDS**

**Actual:
582 ft.**

LUST:

**Focus Map:
9**

Facility ID: 00034180
Source: STATE OF MICHIGAN
Owner Name: Central Installation Co
Owner Address: 16505 E 13 Mile Rd
Owner City,St,Zip: Fraser, MI 48026-2540
Owner Contact: Not reported
Owner Phone: (313) 293-8520
Country: USA
District: Southeast MI
Site Name: Central City Services
Latitude: 42.24474
Longitude: -83.14543
Date of Collection: 01/11/2001
Method of Collection: Address Matching-House Number
Accuracy: 100
Accuracy Value Unit: FEET
Horizontal Data: NAD83
Point Line Area: POINT
Desc Category: Plant Entrance (Freight)

Leak Number: C-0311-91
Release Date: 03/04/1991
Substance Released: Not reported
Release Status: Open
Release Closed Date: Not reported

UST:

Facility Type: CLOSED
Facility ID: 00034180
Owner Country: Not reported
Owner Name: CENTRAL INSTALLATION CO
Owner Address: 16505 E 13 MILE RD
Owner City: FRASER
Owner State: MI
Owner Zip: 48026-2540

Map ID
Direction
Distance
Elevation

MAP FINDINGS

Site

Database(s)

EDR ID Number
EPA ID Number

CENTRAL INSTALLATION CO (Continued)

U000268584

Owner Contact:	Not reported
Owner Phone:	3132938520
Contact:	WALLACE WILLIAMS
Contact Phone:	(313) 381-1083
Date of Collection:	01/11/2001
Accuracy:	100
Horizontal Datum:	NAD83
Accuracy Value Unit:	FEET
Source:	STATE OF MICHIGAN
Point Line Area:	POINT
Desc Category:	Plant Entrance (Freight)
Method of Collection:	Address Matching-House Number
District:	Region 1 - SE Michigan District Office
Tank ID:	3
Capacity:	4000
Tank Status:	Removed from Ground
Substance:	Gasoline,
Install Date:	Not reported
Remove Date:	07/31/1991
Tank Number:	UTK-063465-15
Tank Details Compartments:	Not reported
Tank Details Number of Compartments:	Not reported
Tank Release Detection Automatic Tank Gauging:	Not reported
Tank Release Detection Groundwater Monitoring:	Not reported
Impressed Device:	Not reported
Tank Release Detection Inter Monitoring/Second Conatinment:	Not reported
Tank Release Detection Interstitial Monitoring Double Walled Tank/Piping:	Not reported
Tank Release Detection Inventory Control:	Not reported
Tank Release Detection Manual (Static) Tank Gauging:	Not reported
Tank Release Detection Other:	Not reported
Tank Release Detection Other Comment:	Not reported
Tank Release Detection Tank Tightness Testing:	Not reported
Tank Release Detection Vapor Monitoring:	Not reported
Piping Release Detection Automatic Line Leak Detectors:	Not reported
Piping Release Detection Ground Water Monitoring:	Not reported
Piping Release Detection Interstitial Monitoring Double Walled Piping:	Not reported
Piping Release Detection Interstitial Monitoring Second Containment:	Not reported
Piping Release Detection Line Tightness Testing:	Not reported
Piping Release Detection Other:	Not reported
Piping Release Detection Other Comment:	Not reported
Piping Release Detection Vapor Monitoring:	Not reported
Piping Material Bare Steel:	Not reported
Piping Material Cathodically Protected:	Not reported
Piping Material Copper:	Not reported
Piping Material Double Walled:	Not reported
Piping Material Enviroflex:	Not reported
Piping Material Fiberglass Reinforced Plastic:	Not reported
Piping Material Flexible Piping:	Not reported
Piping Material Galvanized Steel:	Not reported
Piping Material Geo Flex:	Not reported
Piping Material Other:	Not reported
Piping Material Other Comment:	Not reported
Piping Material Unknown:	CHECKED
Piping Type Gravity Fed:	Not reported
Piping Type Has Piping Been Repaired:	Not reported
Piping Type Not Marked on Form:	Not reported
Piping Type Pressure (Remote):	Not reported

Map ID
 Direction
 Distance
 Elevation

MAP FINDINGS

Site

Database(s)

EDR ID Number
 EPA ID Number

CENTRAL INSTALLATION CO (Continued)

U000268584

Piping Type Suction: No Valve at Tank	Not reported
Piping Type Suction: Valve at Tank	Not reported
Tank Material Asphalt Coated or Bare Steel:	Not reported
Tank Material Cathodically Protected Steel:	Not reported
Tank Material Composite (Steel With Fiberglass):	Not reported
Tank Material Concrete:	Not reported
Tank Material Double Walled:	Not reported
Tank Material Epoxy Coated Steel:	Not reported
Tank Material Excavation Liner:	Not reported
Tank Material Fiberglass Reinforced Plastic:	Not reported
Tank Material Has Tank Been Repaired:	Not reported
Tank Material Lined Interior:	Not reported
Tank Material Other:	Not reported
Tank Material Description of Other Construction:	Not reported
Tank Material Polyethylene Tank Jacket:	Not reported
Tank Material Unknown:	CHECKED
Latitude:	42.24474
Longitude:	-83.14543
Facility Type:	CLOSED
Facility ID:	00034180
Owner Country:	Not reported
Owner Name:	CENTRAL INSTALLATION CO
Owner Address:	16505 E 13 MILE RD
Owner City:	FRASER
Owner State:	MI
Owner Zip:	48026-2540
Owner Contact:	Not reported
Owner Phone:	3132938520
Contact:	WALLACE WILLIAMS
Contact Phone:	(313) 381-1083
Date of Collection:	01/11/2001
Accuracy:	100
Horizontal Datum:	NAD83
Accuracy Value Unit:	FEET
Source:	STATE OF MICHIGAN
Point Line Area:	POINT
Desc Category:	Plant Entrance (Freight)
Method of Collection:	Address Matching-House Number
District:	Region 1 - SE Michigan District Office
Tank ID:	2
Capacity:	10000
Tank Status:	Removed from Ground
Substance:	Gasoline,
Install Date:	Not reported
Remove Date:	07/31/1991
Tank Number:	UTK-016068-15
Tank Details Compartments:	Not reported
Tank Details Number of Compartments:	Not reported
Tank Release Detection Automatic Tank Gauging:	Not reported
Tank Release Detection Groundwater Monitoring:	Not reported
Impressed Device:	Not reported
Tank Release Detection Inter Monitoring/Second Conatinment:	Not reported
Tank Release Detection Interstitial Monitoring Double Walled Tank/Piping:	Not reported
Tank Release Detection Inventory Control:	Not reported
Tank Release Detection Manual (Static) Tank Gauging:	Not reported
Tank Release Detection Other:	Not reported

Map ID
 Direction
 Distance
 Elevation

MAP FINDINGS

Site

Database(s)

EDR ID Number
 EPA ID Number

CENTRAL INSTALLATION CO (Continued)

U000268584

Tank Release Detection Other Comment:	Not reported
Tank Release Detection Tank Tightness Testing:	Not reported
Tank Release Detection Vapor Monitoring:	Not reported
Piping Release Detection Automatic Line Leak Detectors:	Not reported
Piping Release Detection Ground Water Monitoring:	Not reported
Piping Release Detection Interstitial Monitoring Double Walled Piping:	Not reported
Piping Release Detection Interstitial Monitoring Second Containment:	Not reported
Piping Release Detection Line Tightness Testing:	Not reported
Piping Release Detection Other:	Not reported
Piping Release Detection Other Comment:	Not reported
Piping Release Detection Vapor Monitoring:	Not reported
Piping Material Bare Steel:	Not reported
Piping Material Cathodically Protected:	Not reported
Piping Material Copper:	Not reported
Piping Material Double Walled:	Not reported
Piping Material Enviroflex:	Not reported
Piping Material Fiberglass Reinforced Plastic:	Not reported
Piping Material Flexible Piping:	Not reported
Piping Material Galvanized Steel:	Not reported
Piping Material Geo Flex:	Not reported
Piping Material Other:	Not reported
Piping Material Other Comment:	Not reported
Piping Material Unknown:	CHECKED
Piping Type Gravity Fed:	Not reported
Piping Type Has Piping Been Repaired:	Not reported
Piping Type Not Marked on Form:	Not reported
Piping Type Pressure (Remote):	Not reported
Piping Type Suction: No Valve at Tank	Not reported
Piping Type Suction: Valve at Tank	Not reported
Tank Material Asphalt Coated or Bare Steel:	Not reported
Tank Material Cathodically Protected Steel:	Not reported
Tank Material Composite (Steel With Fiberglass):	Not reported
Tank Material Concrete:	Not reported
Tank Material Double Walled:	Not reported
Tank Material Epoxy Coated Steel:	Not reported
Tank Material Excavation Liner:	Not reported
Tank Material Fiberglass Reinforced Plastic:	Not reported
Tank Material Has Tank Been Repaired:	Not reported
Tank Material Lined Interior:	Not reported
Tank Material Other:	Not reported
Tank Material Description of Other Construction:	Not reported
Tank Material Polyethylene Tank Jacket:	Not reported
Tank Material Unknown:	CHECKED
Latitude:	42.24474
Longitude:	-83.14543
Facility Type:	CLOSED
Facility ID:	00034180
Owner Country:	Not reported
Owner Name:	CENTRAL INSTALLATION CO
Owner Address:	16505 E 13 MILE RD
Owner City:	FRASER
Owner State:	MI
Owner Zip:	48026-2540
Owner Contact:	Not reported
Owner Phone:	3132938520
Contact:	WALLACE WILLIAMS

Map ID
Direction
Distance
Elevation

MAP FINDINGS

Site

Database(s)

EDR ID Number
EPA ID Number

CENTRAL INSTALLATION CO (Continued)

U000268584

Contact Phone:	(313) 381-1083	
Date of Collection:	01/11/2001	
Accuracy:	100	
Horizontal Datum:	NAD83	
Accuracy Value Unit:	FEET	
Source:	STATE OF MICHIGAN	
Point Line Area:	POINT	
Desc Category:	Plant Entrance (Freight)	
Method of Collection:	Address Matching-House Number	
District:	Region 1 - SE Michigan District Office	
Tank ID:	1	
Capacity:	175	
Tank Status:	Removed from Ground	
Substance:	Used Oil,	
Install Date:	Not reported	
Remove Date:	07/31/1991	
Tank Number:	UTK-063456-15	
Tank Details Compartments:		Not reported
Tank Details Number of Compartments:		Not reported
Tank Release Detection Automatic Tank Gauging:		Not reported
Tank Release Detection Groundwater Monitoring:		Not reported
Impressed Device:		Not reported
Tank Release Detection Inter Monitoring/Second Conatinment:		Not reported
Tank Release Detection Interstitial Monitoring Double Walled Tank/Piping:		Not reported
Tank Release Detection Inventory Control:		Not reported
Tank Release Detection Manual (Static) Tank Gauging:		Not reported
Tank Release Detection Other:		Not reported
Tank Release Detection Other Comment:		Not reported
Tank Release Detection Tank Tightness Testing:		Not reported
Tank Release Detection Vapor Monitoring:		Not reported
Piping Release Detection Automatic Line Leak Detectors:		Not reported
Piping Release Detection Ground Water Monitoring:		Not reported
Piping Release Detection Interstitial Monitoring Double Walled Piping:		Not reported
Piping Release Detection Interstitial Monitoring Second Containment:		Not reported
Piping Release Detection Line Tightness Testing:		Not reported
Piping Release Detection Other:		Not reported
Piping Release Detection Other Comment:		Not reported
Piping Release Detection Vapor Monitoring:		Not reported
Piping Material Bare Steel:		Not reported
Piping Material Cathodically Protected:		Not reported
Piping Material Copper:		Not reported
Piping Material Double Walled:		Not reported
Piping Material Enviroflex:		Not reported
Piping Material Fiberglass Reinforced Plastic:		Not reported
Piping Material Flexible Piping:		Not reported
Piping Material Galvanized Steel:		Not reported
Piping Material Geo Flex:		Not reported
Piping Material Other:		Not reported
Piping Material Other Comment:		Not reported
Piping Material Unknown:		CHECKED
Piping Type Gravity Fed:		Not reported
Piping Type Has Piping Been Repaired:		Not reported
Piping Type Not Marked on Form:		Not reported
Piping Type Pressure (Remote):		Not reported
Piping Type Suction: No Valve at Tank		Not reported
Piping Type Suction: Valve at Tank		Not reported
Tank Material Asphalt Coated or Bare Steel:		Not reported

Map ID
Direction
Distance
Elevation

MAP FINDINGS

Site

Database(s)

EDR ID Number
EPA ID Number

CENTRAL INSTALLATION CO (Continued)

U000268584

Tank Material Cathodically Protected Steel:	Not reported
Tank Material Composite (Steel With Fiberglass):	Not reported
Tank Material Concrete:	Not reported
Tank Material Double Walled:	Not reported
Tank Material Epoxy Coated Steel:	Not reported
Tank Material Excavation Liner:	Not reported
Tank Material Fiberglass Reinforced Plastic:	Not reported
Tank Material Has Tank Been Repaired:	Not reported
Tank Material Lined Interior:	Not reported
Tank Material Other:	Not reported
Tank Material Description of Other Construction:	Not reported
Tank Material Polyethylene Tank Jacket:	Not reported
Tank Material Unknown:	CHECKED
Latitude:	42.24474
Longitude:	-83.14543

INVENTORY:

Bea Number:	Not reported
Township:	Not reported
District:	Southeast MI
Data Source:	Part 213
Latitude:	42.24474
Longitude:	-83.14544

WDS:

Site Id:	Not reported
WMD Id:	470613
Site Specific Name:	AMERICAN TIRE COLLECTION
Mailing Address:	50 CICOTTOE ST
Mailing City/State/Zip:	48229
Mailing County:	WAYNE

**T102
NW
< 1/8
0.124 mi.
655 ft.**

**MIKE'S BP
3732 W JEFFERSON
ECORSE, MI
Site 1 of 4 in cluster T**

**MI BROWNFIELDS S104912378
N/A**

**Actual:
580 ft.**

BROWNFIELDS:	
Facility ID:	00019713
Region:	1
Status:	Not reported
Property Use:	Not reported
BEA:	A
Ernie Id Number:	82001827

**Focus Map:
5**

Map ID
Direction
Distance
Elevation

MAP FINDINGS

Site

Database(s)

EDR ID Number
EPA ID Number

T103 **MIKES AUSTIN GULF**
NW **3732 W JEFFERSON**
< 1/8 **DETROIT, MI 48229**
0.124 mi.
655 ft. **Site 2 of 4 in cluster T**

EDR Hist Auto **1020377343**
 N/A

Actual: EDR Hist Auto
580 ft.

Focus Map: Year: Name:
5

Year:	Name:	Type:
1972	MIKES AUSTIN GULF	Gasoline Service Stations
1973	MIKES AUSTIN GULF	Gasoline Service Stations
1974	MIKES AUSTIN GULF	Gasoline Service Stations
1976	MIKES AUSTIN GULF	Gasoline Service Stations
1982	MIKE SERVICE STATION	Gasoline Service Stations
1988	MIKE SERVICE STATION	Gasoline Service Stations
1989	MIKE SERVICE STATION	Gasoline Service Stations
1990	MIKE SERVICE STATION	Gasoline Service Stations
1991	MIKE SERVICE STATION	Gasoline Service Stations
1992	MIKE SERVICE STATION	Gasoline Service Stations
1993	MIKE SERVICE STATION	Gasoline Service Stations
1994	MIKE SERVICE STATION	Gasoline Service Stations

T104 **MICHAEL J ANDRUS**
NW **3732 W JEFFERSON AVE**
< 1/8 **ECORSE, MI 48229**
0.124 mi.
655 ft. **Site 3 of 4 in cluster T**

MI LUST **U000268382**
MI UST **N/A**
MI PART 201
MI BEA
MI WDS

Actual: LUST:
580 ft.

Focus Map: Facility ID:
5

Source:	STATE OF MICHIGAN
Owner Name:	Michael J Andrus
Owner Address:	22291 Oakwood St
Owner City,St,Zip:	Woodhaven, MI 48183-5247
Owner Contact:	Not reported
Owner Phone:	(734) 675-4876
Country:	USA
District:	Southeast MI
Site Name:	Mike's BP Gas Station
Latitude:	42.25881
Longitude:	-83.13886
Date of Collection:	01/11/2001
Method of Collection:	Address Matching-House Number
Accuracy:	100
Accuracy Value Unit:	FEET
Horizontal Data:	NAD83
Point Line Area:	POINT
Desc Category:	Plant Entrance (Freight)
Leak Number:	C-1343-92
Release Date:	08/05/1992
Substance Released:	Gasoline
Release Status:	Closed
Release Closed Date:	12/03/2002

UST:

Facility Type:	CLOSED
Facility ID:	00019713
Owner Country:	Not reported
Owner Name:	MICHAEL J ANDRUS

Map ID
Direction
Distance
Elevation

MAP FINDINGS

Site

Database(s)

EDR ID Number
EPA ID Number

MICHAEL J ANDRUS (Continued)

U000268382

Owner Address:	22291 OAKWOOD ST	
Owner City:	WOODHAVEN	
Owner State:	MI	
Owner Zip:	48183-5247	
Owner Contact:	Not reported	
Owner Phone:	7346754876	
Contact:	MICHAEL J ANDRUS	
Contact Phone:	(734) 675-4876	
Date of Collection:	01/11/2001	
Accuracy:	100	
Horizontal Datum:	NAD83	
Accuracy Value Unit:	FEET	
Source:	STATE OF MICHIGAN	
Point Line Area:	POINT	
Desc Category:	Plant Entrance (Freight)	
Method of Collection:	Address Matching-House Number	
District:	Region 1 - SE Michigan District Office	
Tank ID:	8	
Capacity:	10000	
Tank Status:	Removed from Ground	
Substance:	Kerosene,	
Install Date:	04/30/1985	
Remove Date:	02/05/1995	
Tank Number:	UTK-006208-15	
Tank Details Compartments:		Not reported
Tank Details Number of Compartments:		Not reported
Tank Release Detection Automatic Tank Gauging:		Not reported
Tank Release Detection Groundwater Monitoring:		Not reported
Impressed Device:		Not reported
Tank Release Detection Inter Monitoring/Second Conainment:		Not reported
Tank Release Detection Interstitial Monitoring Double Walled Tank/Piping:		Not reported
Tank Release Detection Inventory Control:		Not reported
Tank Release Detection Manual (Static) Tank Gauging:		Not reported
Tank Release Detection Other:		Not reported
Tank Release Detection Other Comment:		Not reported
Tank Release Detection Tank Tightness Testing:		Not reported
Tank Release Detection Vapor Monitoring:		Not reported
Piping Release Detection Automatic Line Leak Detectors:		Not reported
Piping Release Detection Ground Water Monitoring:		Not reported
Piping Release Detection Interstitial Monitoring Double Walled Piping:		Not reported
Piping Release Detection Interstitial Monitoring Second Containment:		Not reported
Piping Release Detection Line Tightness Testing:		Not reported
Piping Release Detection Other:		Not reported
Piping Release Detection Other Comment:		Not reported
Piping Release Detection Vapor Monitoring:		Not reported
Piping Material Bare Steel:		Not reported
Piping Material Cathodically Protected:		Not reported
Piping Material Copper:		Not reported
Piping Material Double Walled:		Not reported
Piping Material Enviroflex:		Not reported
Piping Material Fiberglass Reinforced Plastic:		Not reported
Piping Material Flexible Piping:		Not reported
Piping Material Galvanized Steel:		CHECKED
Piping Material Geo Flex:		Not reported
Piping Material Other:		Not reported
Piping Material Other Comment:		Not reported
Piping Material Unknown:		Not reported

Map ID
 Direction
 Distance
 Elevation

MAP FINDINGS

Site

Database(s)

EDR ID Number
 EPA ID Number

MICHAEL J ANDRUS (Continued)

U000268382

Piping Type Gravity Fed:		Not reported
Piping Type Has Piping Been Repaired:		Not reported
Piping Type Not Marked on Form:		Not reported
Piping Type Pressure (Remote):		Not reported
Piping Type Suction: No Valve at Tank		Not reported
Piping Type Suction: Valve at Tank		Not reported
Tank Material Asphalt Coated or Bare Steel:		Not reported
Tank Material Cathodically Protected Steel:		Not reported
Tank Material Composite (Steel With Fiberglass):		Not reported
Tank Material Concrete:		Not reported
Tank Material Double Walled:		Not reported
Tank Material Epoxy Coated Steel:		Not reported
Tank Material Excavation Liner:		Not reported
Tank Material Fiberglass Reinforced Plastic:		CHECKED
Tank Material Has Tank Been Repaired:		Not reported
Tank Material Lined Interior:		CHECKED
Tank Material Other:		Not reported
Tank Material Description of Other Construction:		Not reported
Tank Material Polyethylene Tank Jacket:		Not reported
Tank Material Unknown:		Not reported
Latitude:	42.25881	
Longitude:	-83.13886	
Facility Type:	CLOSED	
Facility ID:	00019713	
Owner Country:	Not reported	
Owner Name:	MICHAEL J ANDRUS	
Owner Address:	22291 OAKWOOD ST	
Owner City:	WOODHAVEN	
Owner State:	MI	
Owner Zip:	48183-5247	
Owner Contact:	Not reported	
Owner Phone:	7346754876	
Contact:	MICHAEL J ANDRUS	
Contact Phone:	(734) 675-4876	
Date of Collection:	01/11/2001	
Accuracy:	100	
Horizontal Datum:	NAD83	
Accuracy Value Unit:	FEET	
Source:	STATE OF MICHIGAN	
Point Line Area:	POINT	
Desc Category:	Plant Entrance (Freight)	
Method of Collection:	Address Matching-House Number	
District:	Region 1 - SE Michigan District Office	
Tank ID:	7	
Capacity:	8000	
Tank Status:	Removed from Ground	
Substance:	Diesel,	
Install Date:	04/30/1970	
Remove Date:	02/01/1995	
Tank Number:	UTK-026254-15	
Tank Details Compartments:		Not reported
Tank Details Number of Compartments:		Not reported
Tank Release Detection Automatic Tank Gauging:		Not reported
Tank Release Detection Groundwater Monitoring:		Not reported
Impressed Device:		Not reported
Tank Release Detection Inter Monitoring/Second Conatinment:		Not reported

Map ID
Direction
Distance
Elevation

MAP FINDINGS

Site

Database(s)

EDR ID Number
EPA ID Number

MICHAEL J ANDRUS (Continued)

U000268382

Tank Release Detection Interstitial Monitoring Double Walled Tank/Piping: Not reported
Tank Release Detection Inventory Control: Not reported
Tank Release Detection Manual (Static) Tank Gauging: Not reported
Tank Release Detection Other: Not reported
Tank Release Detection Other Comment: Not reported
Tank Release Detection Tank Tightness Testing: Not reported
Tank Release Detection Vapor Monitoring: Not reported
Piping Release Detection Automatic Line Leak Detectors: Not reported
Piping Release Detection Ground Water Monitoring: Not reported
Piping Release Detection Interstitial Monitoring Double Walled Piping: Not reported
Piping Release Detection Interstitial Monitoring Second Containment: Not reported
Piping Release Detection Line Tightness Testing: Not reported
Piping Release Detection Other: Not reported
Piping Release Detection Other Comment: Not reported
Piping Release Detection Vapor Monitoring: Not reported
Piping Material Bare Steel: Not reported
Piping Material Cathodically Protected: Not reported
Piping Material Copper: Not reported
Piping Material Double Walled: Not reported
Piping Material Enviroflex: Not reported
Piping Material Fiberglass Reinforced Plastic: Not reported
Piping Material Flexible Piping: Not reported
Piping Material Galvanized Steel: CHECKED
Piping Material Geo Flex: Not reported
Piping Material Other: Not reported
Piping Material Other Comment: Not reported
Piping Material Unknown: Not reported
Piping Type Gravity Fed: Not reported
Piping Type Has Piping Been Repaired: Not reported
Piping Type Not Marked on Form: Not reported
Piping Type Pressure (Remote): Not reported
Piping Type Suction: No Valve at Tank Not reported
Piping Type Suction: Valve at Tank Not reported
Tank Material Asphalt Coated or Bare Steel: CHECKED
Tank Material Cathodically Protected Steel: Not reported
Tank Material Composite (Steel With Fiberglass): Not reported
Tank Material Concrete: Not reported
Tank Material Double Walled: Not reported
Tank Material Epoxy Coated Steel: Not reported
Tank Material Excavation Liner: Not reported
Tank Material Fiberglass Reinforced Plastic: Not reported
Tank Material Has Tank Been Repaired: Not reported
Tank Material Lined Interior: Not reported
Tank Material Other: Not reported
Tank Material Description of Other Construction: Not reported
Tank Material Polyethylene Tank Jacket: Not reported
Tank Material Unknown: Not reported

Latitude: 42.25881
Longitude: -83.13886

Facility Type: CLOSED
Facility ID: 00019713
Owner Country: Not reported
Owner Name: MICHAEL J ANDRUS
Owner Address: 22291 OAKWOOD ST
Owner City: WOODHAVEN
Owner State: MI

Map ID
Direction
Distance
Elevation

MAP FINDINGS

Site

Database(s)

EDR ID Number
EPA ID Number

MICHAEL J ANDRUS (Continued)

U000268382

Owner Zip:	48183-5247	
Owner Contact:	Not reported	
Owner Phone:	7346754876	
Contact:	MICHAEL J ANDRUS	
Contact Phone:	(734) 675-4876	
Date of Collection:	01/11/2001	
Accuracy:	100	
Horizontal Datum:	NAD83	
Accuracy Value Unit:	FEET	
Source:	STATE OF MICHIGAN	
Point Line Area:	POINT	
Desc Category:	Plant Entrance (Freight)	
Method of Collection:	Address Matching-House Number	
District:	Region 1 - SE Michigan District Office	
Tank ID:	6	
Capacity:	2000	
Tank Status:	Removed from Ground	
Substance:	Kerosene,	
Install Date:	04/30/1970	
Remove Date:	02/01/1995	
Tank Number:	UTK-003064-15	
Tank Details Compartments:		Not reported
Tank Details Number of Compartments:		Not reported
Tank Release Detection Automatic Tank Gauging:		Not reported
Tank Release Detection Groundwater Monitoring:		Not reported
Impressed Device:		Not reported
Tank Release Detection Inter Monitoring/Second Conatnment:		Not reported
Tank Release Detection Interstitial Monitoring Double Walled Tank/Piping:		Not reported
Tank Release Detection Inventory Control:		Not reported
Tank Release Detection Manual (Static) Tank Gauging:		Not reported
Tank Release Detection Other:		Not reported
Tank Release Detection Other Comment:		Not reported
Tank Release Detection Tank Tightness Testing:		Not reported
Tank Release Detection Vapor Monitoring:		Not reported
Piping Release Detection Automatic Line Leak Detectors:		Not reported
Piping Release Detection Ground Water Monitoring:		Not reported
Piping Release Detection Interstitial Monitoring Double Walled Piping:		Not reported
Piping Release Detection Interstitial Monitoring Second Containment:		Not reported
Piping Release Detection Line Tightness Testing:		Not reported
Piping Release Detection Other:		Not reported
Piping Release Detection Other Comment:		Not reported
Piping Release Detection Vapor Monitoring:		Not reported
Piping Material Bare Steel:		Not reported
Piping Material Cathodically Protected:		Not reported
Piping Material Copper:		Not reported
Piping Material Double Walled:		Not reported
Piping Material Enviroflex:		Not reported
Piping Material Fiberglass Reinforced Plastic:		Not reported
Piping Material Flexible Piping:		Not reported
Piping Material Galvanized Steel:		CHECKED
Piping Material Geo Flex:		Not reported
Piping Material Other:		Not reported
Piping Material Other Comment:		Not reported
Piping Material Unknown:		Not reported
Piping Type Gravity Fed:		Not reported
Piping Type Has Piping Been Repaired:		Not reported
Piping Type Not Marked on Form:		Not reported

Map ID
Direction
Distance
Elevation

MAP FINDINGS

Site

Database(s)

EDR ID Number
EPA ID Number

MICHAEL J ANDRUS (Continued)

U000268382

Piping Type Pressure (Remote):	Not reported
Piping Type Suction: No Valve at Tank	Not reported
Piping Type Suction: Valve at Tank	Not reported
Tank Material Asphalt Coated or Bare Steel:	CHECKED
Tank Material Cathodically Protected Steel:	Not reported
Tank Material Composite (Steel With Fiberglass):	Not reported
Tank Material Concrete:	Not reported
Tank Material Double Walled:	Not reported
Tank Material Epoxy Coated Steel:	Not reported
Tank Material Excavation Liner:	Not reported
Tank Material Fiberglass Reinforced Plastic:	Not reported
Tank Material Has Tank Been Repaired:	Not reported
Tank Material Lined Interior:	Not reported
Tank Material Other:	Not reported
Tank Material Description of Other Construction:	Not reported
Tank Material Polyethylene Tank Jacket:	Not reported
Tank Material Unknown:	Not reported
Latitude:	42.25881
Longitude:	-83.13886
Facility Type:	CLOSED
Facility ID:	00019713
Owner Country:	Not reported
Owner Name:	MICHAEL J ANDRUS
Owner Address:	22291 OAKWOOD ST
Owner City:	WOODHAVEN
Owner State:	MI
Owner Zip:	48183-5247
Owner Contact:	Not reported
Owner Phone:	7346754876
Contact:	MICHAEL J ANDRUS
Contact Phone:	(734) 675-4876
Date of Collection:	01/11/2001
Accuracy:	100
Horizontal Datum:	NAD83
Accuracy Value Unit:	FEET
Source:	STATE OF MICHIGAN
Point Line Area:	POINT
Desc Category:	Plant Entrance (Freight)
Method of Collection:	Address Matching-House Number
District:	Region 1 - SE Michigan District Office
Tank ID:	5
Capacity:	10000
Tank Status:	Removed from Ground
Substance:	Diesel,
Install Date:	04/30/1984
Remove Date:	02/05/1995
Tank Number:	UTK-020345-15
Tank Details Compartments:	Not reported
Tank Details Number of Compartments:	Not reported
Tank Release Detection Automatic Tank Gauging:	Not reported
Tank Release Detection Groundwater Monitoring:	Not reported
Impressed Device:	Not reported
Tank Release Detection Inter Monitoring/Second Conatinment:	Not reported
Tank Release Detection Interstitial Monitoring Double Walled Tank/Piping:	Not reported
Tank Release Detection Inventory Control:	Not reported
Tank Release Detection Manual (Static) Tank Gauging:	Not reported

Map ID
Direction
Distance
Elevation

MAP FINDINGS

Site

Database(s)

EDR ID Number
EPA ID Number

MICHAEL J ANDRUS (Continued)

U000268382

Tank Release Detection Other:	Not reported
Tank Release Detection Other Comment:	Not reported
Tank Release Detection Tank Tightness Testing:	Not reported
Tank Release Detection Vapor Monitoring:	Not reported
Piping Release Detection Automatic Line Leak Detectors:	Not reported
Piping Release Detection Ground Water Monitoring:	Not reported
Piping Release Detection Interstitial Monitoring Double Walled Piping:	Not reported
Piping Release Detection Interstitial Monitoring Second Containment:	Not reported
Piping Release Detection Line Tightness Testing:	Not reported
Piping Release Detection Other:	Not reported
Piping Release Detection Other Comment:	Not reported
Piping Release Detection Vapor Monitoring:	Not reported
Piping Material Bare Steel:	Not reported
Piping Material Cathodically Protected:	Not reported
Piping Material Copper:	Not reported
Piping Material Double Walled:	Not reported
Piping Material Enviroflex:	Not reported
Piping Material Fiberglass Reinforced Plastic:	Not reported
Piping Material Flexible Piping:	Not reported
Piping Material Galvanized Steel:	CHECKED
Piping Material Geo Flex:	Not reported
Piping Material Other:	Not reported
Piping Material Other Comment:	Not reported
Piping Material Unknown:	Not reported
Piping Type Gravity Fed:	Not reported
Piping Type Has Piping Been Repaired:	Not reported
Piping Type Not Marked on Form:	Not reported
Piping Type Pressure (Remote):	Not reported
Piping Type Suction: No Valve at Tank	Not reported
Piping Type Suction: Valve at Tank	Not reported
Tank Material Asphalt Coated or Bare Steel:	Not reported
Tank Material Cathodically Protected Steel:	Not reported
Tank Material Composite (Steel With Fiberglass):	Not reported
Tank Material Concrete:	Not reported
Tank Material Double Walled:	Not reported
Tank Material Epoxy Coated Steel:	Not reported
Tank Material Excavation Liner:	Not reported
Tank Material Fiberglass Reinforced Plastic:	CHECKED
Tank Material Has Tank Been Repaired:	Not reported
Tank Material Lined Interior:	Not reported
Tank Material Other:	Not reported
Tank Material Description of Other Construction:	Not reported
Tank Material Polyethylene Tank Jacket:	Not reported
Tank Material Unknown:	Not reported
Latitude:	42.25881
Longitude:	-83.13886
Facility Type:	CLOSED
Facility ID:	00019713
Owner Country:	Not reported
Owner Name:	MICHAEL J ANDRUS
Owner Address:	22291 OAKWOOD ST
Owner City:	WOODHAVEN
Owner State:	MI
Owner Zip:	48183-5247
Owner Contact:	Not reported
Owner Phone:	7346754876

Map ID
Direction
Distance
Elevation

MAP FINDINGS

Site

Database(s)

EDR ID Number
EPA ID Number

MICHAEL J ANDRUS (Continued)

U000268382

Contact:	MICHAEL J ANDRUS	
Contact Phone:	(734) 675-4876	
Date of Collection:	01/11/2001	
Accuracy:	100	
Horizontal Datum:	NAD83	
Accuracy Value Unit:	FEET	
Source:	STATE OF MICHIGAN	
Point Line Area:	POINT	
Desc Category:	Plant Entrance (Freight)	
Method of Collection:	Address Matching-House Number	
District:	Region 1 - SE Michigan District Office	
Tank ID:	4	
Capacity:	8000	
Tank Status:	Removed from Ground	
Substance:	Other, PETROLEUM	
Install Date:	05/01/1967	
Remove Date:	02/01/1995	
Tank Number:	UTK-003063-15	
Tank Details Compartments:		Not reported
Tank Details Number of Compartments:		Not reported
Tank Release Detection Automatic Tank Gauging:		Not reported
Tank Release Detection Groundwater Monitoring:		Not reported
Impressed Device:		Not reported
Tank Release Detection Inter Monitoring/Second Conainment:		Not reported
Tank Release Detection Interstitial Monitoring Double Walled Tank/Piping:		Not reported
Tank Release Detection Inventory Control:		Not reported
Tank Release Detection Manual (Static) Tank Gauging:		Not reported
Tank Release Detection Other:		Not reported
Tank Release Detection Other Comment:		Not reported
Tank Release Detection Tank Tightness Testing:		Not reported
Tank Release Detection Vapor Monitoring:		Not reported
Piping Release Detection Automatic Line Leak Detectors:		Not reported
Piping Release Detection Ground Water Monitoring:		Not reported
Piping Release Detection Interstitial Monitoring Double Walled Piping:		Not reported
Piping Release Detection Interstitial Monitoring Second Containment:		Not reported
Piping Release Detection Line Tightness Testing:		Not reported
Piping Release Detection Other:		Not reported
Piping Release Detection Other Comment:		Not reported
Piping Release Detection Vapor Monitoring:		Not reported
Piping Material Bare Steel:		Not reported
Piping Material Cathodically Protected:		Not reported
Piping Material Copper:		Not reported
Piping Material Double Walled:		Not reported
Piping Material Enviroflex:		Not reported
Piping Material Fiberglass Reinforced Plastic:		CHECKED
Piping Material Flexible Piping:		Not reported
Piping Material Galvanized Steel:		Not reported
Piping Material Geo Flex:		Not reported
Piping Material Other:		Not reported
Piping Material Other Comment:		Not reported
Piping Material Unknown:		Not reported
Piping Type Gravity Fed:		Not reported
Piping Type Has Piping Been Repaired:		Not reported
Piping Type Not Marked on Form:		Not reported
Piping Type Pressure (Remote):		Not reported
Piping Type Suction: No Valve at Tank		Not reported
Piping Type Suction: Valve at Tank		Not reported

Map ID
Direction
Distance
Elevation

MAP FINDINGS

Site

Database(s)

EDR ID Number
EPA ID Number

MICHAEL J ANDRUS (Continued)

U000268382

Tank Material Asphalt Coated or Bare Steel:	CHECKED
Tank Material Cathodically Protected Steel:	Not reported
Tank Material Composite (Steel With Fiberglass):	Not reported
Tank Material Concrete:	Not reported
Tank Material Double Walled:	Not reported
Tank Material Epoxy Coated Steel:	Not reported
Tank Material Excavation Liner:	Not reported
Tank Material Fiberglass Reinforced Plastic:	Not reported
Tank Material Has Tank Been Repaired:	Not reported
Tank Material Lined Interior:	Not reported
Tank Material Other:	Not reported
Tank Material Description of Other Construction:	Not reported
Tank Material Polyethylene Tank Jacket:	Not reported
Tank Material Unknown:	Not reported
Latitude:	42.25881
Longitude:	-83.13886
Facility Type:	CLOSED
Facility ID:	00019713
Owner Country:	Not reported
Owner Name:	MICHAEL J ANDRUS
Owner Address:	22291 OAKWOOD ST
Owner City:	WOODHAVEN
Owner State:	MI
Owner Zip:	48183-5247
Owner Contact:	Not reported
Owner Phone:	7346754876
Contact:	MICHAEL J ANDRUS
Contact Phone:	(734) 675-4876
Date of Collection:	01/11/2001
Accuracy:	100
Horizontal Datum:	NAD83
Accuracy Value Unit:	FEET
Source:	STATE OF MICHIGAN
Point Line Area:	POINT
Desc Category:	Plant Entrance (Freight)
Method of Collection:	Address Matching-House Number
District:	Region 1 - SE Michigan District Office
Tank ID:	3
Capacity:	8000
Tank Status:	Removed from Ground
Substance:	Other, PETROLEUM
Install Date:	05/01/1967
Remove Date:	02/01/1995
Tank Number:	UTK-024425-15
Tank Details Compartments:	Not reported
Tank Details Number of Compartments:	Not reported
Tank Release Detection Automatic Tank Gauging:	Not reported
Tank Release Detection Groundwater Monitoring:	Not reported
Impressed Device:	Not reported
Tank Release Detection Inter Monitoring/Second Conatinment:	Not reported
Tank Release Detection Interstitial Monitoring Double Walled Tank/Piping:	Not reported
Tank Release Detection Inventory Control:	Not reported
Tank Release Detection Manual (Static) Tank Gauging:	Not reported
Tank Release Detection Other:	Not reported
Tank Release Detection Other Comment:	Not reported
Tank Release Detection Tank Tightness Testing:	Not reported

Map ID
Direction
Distance
Elevation

MAP FINDINGS

Site

Database(s)

EDR ID Number
EPA ID Number

MICHAEL J ANDRUS (Continued)

U000268382

Tank Release Detection Vapor Monitoring:	Not reported
Piping Release Detection Automatic Line Leak Detectors:	Not reported
Piping Release Detection Ground Water Monitoring:	Not reported
Piping Release Detection Interstitial Monitoring Double Walled Piping:	Not reported
Piping Release Detection Interstitial Monitoring Second Containment:	Not reported
Piping Release Detection Line Tightness Testing:	Not reported
Piping Release Detection Other:	Not reported
Piping Release Detection Other Comment:	Not reported
Piping Release Detection Vapor Monitoring:	Not reported
Piping Material Bare Steel:	Not reported
Piping Material Cathodically Protected:	Not reported
Piping Material Copper:	Not reported
Piping Material Double Walled:	Not reported
Piping Material Enviroflex:	Not reported
Piping Material Fiberglass Reinforced Plastic:	CHECKED
Piping Material Flexible Piping:	Not reported
Piping Material Galvanized Steel:	Not reported
Piping Material Geo Flex:	Not reported
Piping Material Other:	Not reported
Piping Material Other Comment:	Not reported
Piping Material Unknown:	Not reported
Piping Type Gravity Fed:	Not reported
Piping Type Has Piping Been Repaired:	Not reported
Piping Type Not Marked on Form:	Not reported
Piping Type Pressure (Remote):	Not reported
Piping Type Suction: No Valve at Tank	Not reported
Piping Type Suction: Valve at Tank	Not reported
Tank Material Asphalt Coated or Bare Steel:	CHECKED
Tank Material Cathodically Protected Steel:	Not reported
Tank Material Composite (Steel With Fiberglass):	Not reported
Tank Material Concrete:	Not reported
Tank Material Double Walled:	Not reported
Tank Material Epoxy Coated Steel:	Not reported
Tank Material Excavation Liner:	Not reported
Tank Material Fiberglass Reinforced Plastic:	Not reported
Tank Material Has Tank Been Repaired:	Not reported
Tank Material Lined Interior:	Not reported
Tank Material Other:	Not reported
Tank Material Description of Other Construction:	Not reported
Tank Material Polyethylene Tank Jacket:	Not reported
Tank Material Unknown:	Not reported
Latitude:	42.25881
Longitude:	-83.13886
Facility Type:	CLOSED
Facility ID:	00019713
Owner Country:	Not reported
Owner Name:	MICHAEL J ANDRUS
Owner Address:	22291 OAKWOOD ST
Owner City:	WOODHAVEN
Owner State:	MI
Owner Zip:	48183-5247
Owner Contact:	Not reported
Owner Phone:	7346754876
Contact:	MICHAEL J ANDRUS
Contact Phone:	(734) 675-4876
Date of Collection:	01/11/2001

Map ID
Direction
Distance
Elevation

MAP FINDINGS

Site

Database(s)

EDR ID Number
EPA ID Number

MICHAEL J ANDRUS (Continued)

U000268382

Accuracy:	100	
Horizontal Datum:	NAD83	
Accuracy Value Unit:	FEET	
Source:	STATE OF MICHIGAN	
Point Line Area:	POINT	
Desc Category:	Plant Entrance (Freight)	
Method of Collection:	Address Matching-House Number	
District:	Region 1 - SE Michigan District Office	
Tank ID:	2	
Capacity:	8000	
Tank Status:	Removed from Ground	
Substance:	Other, PETROLEUM	
Install Date:	05/01/1967	
Remove Date:	02/05/1995	
Tank Number:	UTK-050707-15	
Tank Details Compartments:		Not reported
Tank Details Number of Compartments:		Not reported
Tank Release Detection Automatic Tank Gauging:		Not reported
Tank Release Detection Groundwater Monitoring:		Not reported
Impressed Device:		Not reported
Tank Release Detection Inter Monitoring/Second Conainment:		Not reported
Tank Release Detection Interstitial Monitoring Double Walled Tank/Piping:		Not reported
Tank Release Detection Inventory Control:		Not reported
Tank Release Detection Manual (Static) Tank Gauging:		Not reported
Tank Release Detection Other:		Not reported
Tank Release Detection Other Comment:		Not reported
Tank Release Detection Tank Tightness Testing:		Not reported
Tank Release Detection Vapor Monitoring:		Not reported
Piping Release Detection Automatic Line Leak Detectors:		Not reported
Piping Release Detection Ground Water Monitoring:		Not reported
Piping Release Detection Interstitial Monitoring Double Walled Piping:		Not reported
Piping Release Detection Interstitial Monitoring Second Containment:		Not reported
Piping Release Detection Line Tightness Testing:		Not reported
Piping Release Detection Other:		Not reported
Piping Release Detection Other Comment:		Not reported
Piping Release Detection Vapor Monitoring:		Not reported
Piping Material Bare Steel:		Not reported
Piping Material Cathodically Protected:		Not reported
Piping Material Copper:		Not reported
Piping Material Double Walled:		Not reported
Piping Material Enviroflex:		Not reported
Piping Material Fiberglass Reinforced Plastic:		CHECKED
Piping Material Flexible Piping:		Not reported
Piping Material Galvanized Steel:		Not reported
Piping Material Geo Flex:		Not reported
Piping Material Other:		Not reported
Piping Material Other Comment:		Not reported
Piping Material Unknown:		Not reported
Piping Type Gravity Fed:		Not reported
Piping Type Has Piping Been Repaired:		Not reported
Piping Type Not Marked on Form:		Not reported
Piping Type Pressure (Remote):		Not reported
Piping Type Suction: No Valve at Tank		Not reported
Piping Type Suction: Valve at Tank		Not reported
Tank Material Asphalt Coated or Bare Steel:		CHECKED
Tank Material Cathodically Protected Steel:		Not reported
Tank Material Composite (Steel With Fiberglass):		Not reported

Map ID
Direction
Distance
Elevation

MAP FINDINGS

Site

Database(s)

EDR ID Number
EPA ID Number

MICHAEL J ANDRUS (Continued)

U000268382

Tank Material Concrete:	Not reported
Tank Material Double Walled:	Not reported
Tank Material Epoxy Coated Steel:	Not reported
Tank Material Excavation Liner:	Not reported
Tank Material Fiberglass Reinforced Plastic:	Not reported
Tank Material Has Tank Been Repaired:	Not reported
Tank Material Lined Interior:	Not reported
Tank Material Other:	Not reported
Tank Material Description of Other Construction:	Not reported
Tank Material Polyethylene Tank Jacket:	Not reported
Tank Material Unknown:	Not reported
Latitude:	42.25881
Longitude:	-83.13886
Facility Type:	CLOSED
Facility ID:	00019713
Owner Country:	Not reported
Owner Name:	MICHAEL J ANDRUS
Owner Address:	22291 OAKWOOD ST
Owner City:	WOODHAVEN
Owner State:	MI
Owner Zip:	48183-5247
Owner Contact:	Not reported
Owner Phone:	7346754876
Contact:	MICHAEL J ANDRUS
Contact Phone:	(734) 675-4876
Date of Collection:	01/11/2001
Accuracy:	100
Horizontal Datum:	NAD83
Accuracy Value Unit:	FEET
Source:	STATE OF MICHIGAN
Point Line Area:	POINT
Desc Category:	Plant Entrance (Freight)
Method of Collection:	Address Matching-House Number
District:	Region 1 - SE Michigan District Office
Tank ID:	1
Capacity:	4000
Tank Status:	Removed from Ground
Substance:	Other, PETROLEUM
Install Date:	05/01/1975
Remove Date:	02/05/1995
Tank Number:	UTK-008950-15
Tank Details Compartments:	Not reported
Tank Details Number of Compartments:	Not reported
Tank Release Detection Automatic Tank Gauging:	Not reported
Tank Release Detection Groundwater Monitoring:	Not reported
Impressed Device:	Not reported
Tank Release Detection Inter Monitoring/Second Conatinment:	Not reported
Tank Release Detection Interstitial Monitoring Double Walled Tank/Piping:	Not reported
Tank Release Detection Inventory Control:	Not reported
Tank Release Detection Manual (Static) Tank Gauging:	Not reported
Tank Release Detection Other:	Not reported
Tank Release Detection Other Comment:	Not reported
Tank Release Detection Tank Tightness Testing:	Not reported
Tank Release Detection Vapor Monitoring:	Not reported
Piping Release Detection Automatic Line Leak Detectors:	Not reported
Piping Release Detection Ground Water Monitoring:	Not reported

Map ID
Direction
Distance
Elevation

MAP FINDINGS

Site

Database(s)

EDR ID Number
EPA ID Number

MICHAEL J ANDRUS (Continued)

U000268382

Piping Release Detection Interstitial Monitoring Double Walled Piping:	Not reported
Piping Release Detection Interstitial Monitoring Second Containment:	Not reported
Piping Release Detection Line Tightness Testing:	Not reported
Piping Release Detection Other:	Not reported
Piping Release Detection Other Comment:	Not reported
Piping Release Detection Vapor Monitoring:	Not reported
Piping Material Bare Steel:	Not reported
Piping Material Cathodically Protected:	Not reported
Piping Material Copper:	Not reported
Piping Material Double Walled:	Not reported
Piping Material Enviroflex:	Not reported
Piping Material Fiberglass Reinforced Plastic:	CHECKED
Piping Material Flexible Piping:	Not reported
Piping Material Galvanized Steel:	Not reported
Piping Material Geo Flex:	Not reported
Piping Material Other:	Not reported
Piping Material Other Comment:	Not reported
Piping Material Unknown:	Not reported
Piping Type Gravity Fed:	Not reported
Piping Type Has Piping Been Repaired:	Not reported
Piping Type Not Marked on Form:	Not reported
Piping Type Pressure (Remote):	Not reported
Piping Type Suction: No Valve at Tank	Not reported
Piping Type Suction: Valve at Tank	Not reported
Tank Material Asphalt Coated or Bare Steel:	CHECKED
Tank Material Cathodically Protected Steel:	Not reported
Tank Material Composite (Steel With Fiberglass):	Not reported
Tank Material Concrete:	Not reported
Tank Material Double Walled:	Not reported
Tank Material Epoxy Coated Steel:	Not reported
Tank Material Excavation Liner:	Not reported
Tank Material Fiberglass Reinforced Plastic:	Not reported
Tank Material Has Tank Been Repaired:	Not reported
Tank Material Lined Interior:	Not reported
Tank Material Other:	Not reported
Tank Material Description of Other Construction:	Not reported
Tank Material Polyethylene Tank Jacket:	Not reported
Tank Material Unknown:	Not reported
Latitude:	42.25881
Longitude:	-83.13886

PART 201:

Facility ID:	82001827
Facility Status:	See Leaking Underground Storage Tank Site Database
Source:	Gasoline Service Station
SAM Score:	35
SAM Score Date:	09/12/2006
Township:	Not reported
Range:	Not reported
Section:	Not reported
Quarter:	Not reported
Quarter/Quarter:	Not reported
Pollutants:	Not reported

BEA:

Secondary Address:	Not reported
--------------------	--------------

Map ID
Direction
Distance
Elevation

MAP FINDINGS

Site

Database(s)

EDR ID Number
EPA ID Number

MICHAEL J ANDRUS (Continued)

U000268382

BEA Number: 1003
District: Southeast MI
Date Received: 10/14/1999
Submitter Name: Mr. Tariq Bazy
Petition Determination: Affirmed
Petition Disclosure: 1
Category: Same Hazardous Substance(s)
Determination 20107A: Pending
Reviewer: tempm
Division Assigned: Storage Tank Division

WDS:

Site Id: MI0000567180
WMD Id: 391231
Site Specific Name: MIKES B P STATION
Mailing Address: 3732 W JEFFERSON AVE
Mailing City/State/Zip: 48229
Mailing County: WAYNE

**T105
NW
< 1/8
0.124 mi.
655 ft.**

**MIKES B P STATION
3732 W JEFFERSON AVE
ECORSE, MI 48229
Site 4 of 4 in cluster T**

**RCRA NonGen / NLR 1000909134
FINDS MI0000567180
ECHO**

**Actual:
580 ft.
Focus Map:
5**

RCRA NonGen / NLR:
Date form received by agency: 12/31/2001
Facility name: MIKES B P STATION
Facility address: 3732 W JEFFERSON AVE
ECORSE, MI 48229
EPA ID: MI0000567180
Contact: MICHAEL ANDRUSS
Contact address: 3732 W JEFFERSON AVE
ECORSE, MI 48229
Contact country: US
Contact telephone: 313-381-6044
Contact email: Not reported
EPA Region: 05
Classification: Non-Generator
Description: Handler: Non-Generators do not presently generate hazardous waste

Owner/Operator Summary:

Owner/operator name: NO ACTIVE O/OP AS NOT GENERATING WASTE
Owner/operator address: Not reported
Not reported
Owner/operator country: Not reported
Owner/operator telephone: Not reported
Owner/operator email: Not reported
Owner/operator fax: Not reported
Owner/operator extension: Not reported
Legal status: Private
Owner/Operator Type: Operator
Owner/Op start date: 01/01/2002
Owner/Op end date: Not reported
Owner/operator name: NO ACTIVE O/OP AS NOT GENERATING WASTE
Owner/operator address: Not reported

Map ID
Direction
Distance
Elevation

MAP FINDINGS

Site

Database(s)

EDR ID Number
EPA ID Number

MIKES B P STATION (Continued)

1000909134

Owner/operator country: Not reported
Owner/operator telephone: Not reported
Owner/operator email: Not reported
Owner/operator fax: Not reported
Owner/operator extension: Not reported
Legal status: Private
Owner/Operator Type: Owner
Owner/Op start date: 01/01/2002
Owner/Op end date: Not reported

Handler Activities Summary:

U.S. importer of hazardous waste: No
Mixed waste (haz. and radioactive): No
Recycler of hazardous waste: No
Transporter of hazardous waste: No
Treater, storer or disposer of HW: No
Underground injection activity: No
On-site burner exemption: No
Furnace exemption: No
Used oil fuel burner: No
Used oil processor: No
User oil refiner: No
Used oil fuel marketer to burner: No
Used oil Specification marketer: No
Used oil transfer facility: No
Used oil transporter: No

. Waste code: D001
. Waste name: IGNITABLE HAZARDOUS WASTES ARE THOSE WASTES WHICH HAVE A FLASHPOINT OF LESS THAN 140 DEGREES FAHRENHEIT AS DETERMINED BY A PENSKEY-MARTENS CLOSED CUP FLASH POINT TESTER. ANOTHER METHOD OF DETERMINING THE FLASH POINT OF A WASTE IS TO REVIEW THE MATERIAL SAFETY DATA SHEET, WHICH CAN BE OBTAINED FROM THE MANUFACTURER OR DISTRIBUTOR OF THE MATERIAL. LACQUER THINNER IS AN EXAMPLE OF A COMMONLY USED SOLVENT WHICH WOULD BE CONSIDERED AS IGNITABLE HAZARDOUS WASTE.

Historical Generators:

Date form received by agency: 08/11/1994
Site name: MIKES B P STATION
Classification: Small Quantity Generator

. Waste code: D001
. Waste name: IGNITABLE HAZARDOUS WASTES ARE THOSE WASTES WHICH HAVE A FLASHPOINT OF LESS THAN 140 DEGREES FAHRENHEIT AS DETERMINED BY A PENSKEY-MARTENS CLOSED CUP FLASH POINT TESTER. ANOTHER METHOD OF DETERMINING THE FLASH POINT OF A WASTE IS TO REVIEW THE MATERIAL SAFETY DATA SHEET, WHICH CAN BE OBTAINED FROM THE MANUFACTURER OR DISTRIBUTOR OF THE MATERIAL. LACQUER THINNER IS AN EXAMPLE OF A COMMONLY USED SOLVENT WHICH WOULD BE CONSIDERED AS IGNITABLE HAZARDOUS WASTE.

Violation Status: No violations found

FINDS:

Registry ID: 110003567104

Map ID
Direction
Distance
Elevation

MAP FINDINGS

Site

Database(s)

EDR ID Number
EPA ID Number

MIKES B P STATION (Continued)

1000909134

Environmental Interest/Information System

RCRAInfo is a national information system that supports the Resource Conservation and Recovery Act (RCRA) program through the tracking of events and activities related to facilities that generate, transport, and treat, store, or dispose of hazardous waste. RCRAInfo allows RCRA program staff to track the notification, permit, compliance, and corrective action activities required under RCRA.

[Click this hyperlink](#) while viewing on your computer to access additional FINDS: detail in the EDR Site Report.

ECHO:

Envid: 1000909134
Registry ID: 110003567104
DFR URL: <http://echo.epa.gov/detailed-facility-report?fid=110003567104>

106
NNE
1/8-1/4
0.125 mi.
661 ft.

**D-M PROPERTIES, INC
LOTS 9 & 10 SW EUREKE & BIDDLE
WYANDOTTE, MI 99999**

**MI LUST S105852925
MI INVENTORY N/A**

**Actual:
571 ft.
Focus Map:
12**

LUST:
Facility ID: 50001272
Source: STATE OF MICHIGAN
Owner Name: Unknown
Owner Address: Unknown
Owner City,St,Zip: Unknown, MI 99999
Owner Contact: Not reported
Owner Phone: Not reported
Country: USA
District: Southeast MI
Site Name: D-m Properties, Inc. Vacant Lot
Latitude: 42.23482
Longitude: -83.14843
Date of Collection: 01/11/2001
Method of Collection: Address Matching-House Number
Accuracy: 100
Accuracy Value Unit: FEET
Horizontal Data: NAD83
Point Line Area: POINT
Desc Category: Plant Entrance (Freight)

Leak Number: C-0168-94
Release Date: 02/22/1994
Substance Released: Diesel
Release Status: Open
Release Closed Date: Not reported

INVENTORY:

Bea Number: Not reported
Township: Not reported
District: Southeast MI
Data Source: Part 213
Latitude: 42.23483
Longitude: -83.14844

MAP FINDINGS

Map ID			EDR ID Number
Direction			EPA ID Number
Distance			
Elevation	Site	Database(s)	

U107 SE 1/8-1/4 0.129 mi. 679 ft.	SUBURBAN STREET PROPERTY 101 SUBURBAN ECORSE, MI 48229 Site 1 of 5 in cluster U	MI BEA MI WDS	S110483078 N/A
--	--	--------------------------------	---------------------------------

Actual: 584 ft. **BEA:**

Focus Map: 9 Secondary Address: (CITY OF ECORSE)

BEA Number: 1521

District: Southeast MI

Date Received: 10/15/2001

Submitter Name: ECORSE, CITY OF

Petition Determination: No Request

Petition Disclosure: 0

Category: No Hazardous Substance(s)

Determination 20107A: No Request

Reviewer: owensp

Division Assigned: Environmental Response Division

WDS:

Site Id: MID057003022

WMD Id: 396360

Site Specific Name: ECORSE STEEL TREATING CORP

Mailing Address: 101 SUBURBAN ST

Mailing City/State/Zip: 48229

Mailing County: WAYNE

U108 SE 1/8-1/4 0.129 mi. 679 ft.	101 SUBURBAN 101 SUBURBAN ECORSE, MI 48229 Site 2 of 5 in cluster U	MI INVENTORY	S114031189 N/A
--	--	---------------------	---------------------------------

Actual: 584 ft. **INVENTORY:**

Focus Map: 9 Bea Number: Not reported

Township: Ecorse

District: Southeast MI

Data Source: Part 201

Latitude: 42.2388

Longitude: -83.15114

U109 SE 1/8-1/4 0.129 mi. 679 ft.	ECORSE STEEL TREATING CORP 101 SUBURBAN ST ECORSE, MI 48229 Site 3 of 5 in cluster U	RCRA NonGen / NLR FINDS ECHO	1000369424 MID057003022
--	---	---	--

Actual: 584 ft. **RCRA NonGen / NLR:**

Focus Map: 9 Date form received by agency: 09/17/1998

Facility name: ECORSE STEEL TREATING CORP

Facility address: 101 SUBURBAN ST

ECORSE, MI 48229

EPA ID: MID057003022

Contact: JAMES CLARK

Contact address: 101 SUBURBAN ST

ECORSE, MI 48229

Contact country: US

Contact telephone: 312-382-7760

Map ID
Direction
Distance
Elevation

MAP FINDINGS

Site

Database(s)

EDR ID Number
EPA ID Number

ECORSE STEEL TREATING CORP (Continued)

1000369424

Contact email: Not reported
EPA Region: 05
Classification: Non-Generator
Description: Handler: Non-Generators do not presently generate hazardous waste

Owner/Operator Summary:

Owner/operator name: NAME NOT REPORTED
Owner/operator address: Not reported
Not reported
Owner/operator country: Not reported
Owner/operator telephone: Not reported
Owner/operator email: Not reported
Owner/operator fax: Not reported
Owner/operator extension: Not reported
Legal status: Private
Owner/Operator Type: Operator
Owner/Op start date: 01/01/1970
Owner/Op end date: Not reported

Owner/operator name: CREBASSA ROBERT
Owner/operator address: Not reported
Not reported
Owner/operator country: Not reported
Owner/operator telephone: Not reported
Owner/operator email: Not reported
Owner/operator fax: Not reported
Owner/operator extension: Not reported
Legal status: Private
Owner/Operator Type: Owner
Owner/Op start date: 01/01/1970
Owner/Op end date: Not reported

Handler Activities Summary:

U.S. importer of hazardous waste: No
Mixed waste (haz. and radioactive): No
Recycler of hazardous waste: No
Transporter of hazardous waste: No
Treater, storer or disposer of HW: No
Underground injection activity: No
On-site burner exemption: No
Furnace exemption: No
Used oil fuel burner: No
Used oil processor: No
User oil refiner: No
Used oil fuel marketer to burner: No
Used oil Specification marketer: No
Used oil transfer facility: No
Used oil transporter: No

. Waste code: D001
. Waste name: IGNITABLE HAZARDOUS WASTES ARE THOSE WASTES WHICH HAVE A FLASHPOINT OF LESS THAN 140 DEGREES FAHRENHEIT AS DETERMINED BY A PENSKEY-MARTENS CLOSED CUP FLASH POINT TESTER. ANOTHER METHOD OF DETERMINING THE FLASH POINT OF A WASTE IS TO REVIEW THE MATERIAL SAFETY DATA SHEET, WHICH CAN BE OBTAINED FROM THE MANUFACTURER OR DISTRIBUTOR OF THE MATERIAL. LACQUER THINNER IS AN EXAMPLE OF A COMMONLY USED SOLVENT

Map ID
 Direction
 Distance
 Elevation

MAP FINDINGS

Site

Database(s)

EDR ID Number
 EPA ID Number

ECORSE STEEL TREATING CORP (Continued)

1000369424

WHICH WOULD BE CONSIDERED AS IGNITABLE HAZARDOUS WASTE.

Historical Generators:

Date form received by agency: 11/12/1980
 Site name: ECORSE STEEL TREATING CORP
 Classification: Small Quantity Generator

. Waste code: D001
 . Waste name: IGNITABLE HAZARDOUS WASTES ARE THOSE WASTES WHICH HAVE A FLASHPOINT OF LESS THAN 140 DEGREES FAHRENHEIT AS DETERMINED BY A PENSKY-MARTENS CLOSED CUP FLASH POINT TESTER. ANOTHER METHOD OF DETERMINING THE FLASH POINT OF A WASTE IS TO REVIEW THE MATERIAL SAFETY DATA SHEET, WHICH CAN BE OBTAINED FROM THE MANUFACTURER OR DISTRIBUTOR OF THE MATERIAL. LACQUER THINNER IS AN EXAMPLE OF A COMMONLY USED SOLVENT WHICH WOULD BE CONSIDERED AS IGNITABLE HAZARDOUS WASTE.

Violation Status: No violations found

FINDS:

Registry ID: 110003598553

Environmental Interest/Information System

RCRAInfo is a national information system that supports the Resource Conservation and Recovery Act (RCRA) program through the tracking of events and activities related to facilities that generate, transport, and treat, store, or dispose of hazardous waste. RCRAInfo allows RCRA program staff to track the notification, permit, compliance, and corrective action activities required under RCRA.

[Click this hyperlink](#) while viewing on your computer to access additional FINDS: detail in the EDR Site Report.

ECHO:

Envid: 1000369424
 Registry ID: 110003598553
 DFR URL: <http://echo.epa.gov/detailed-facility-report?fid=110003598553>

U110 **SUBURBAN STREET PROPERTY**
SE **101 SUBURBAN (CITY OF ECORSE)**
1/8-1/4 **WAYNE (County), MI 48229**
0.129 mi.
679 ft. **Site 4 of 5 in cluster U**

MI INVENTORY **S114038894**
N/A

Actual: **INVENTORY:**
584 ft. Bea Number: 200101521LV
Focus Map: Township: Ecorse
9 District: Southeast MI
 Data Source: BEA
 Latitude: Not reported
 Longitude: Not reported

Map ID
Direction
Distance
Elevation

MAP FINDINGS

Site

Database(s)

EDR ID Number
EPA ID Number

V111
SE
1/8-1/4
0.135 mi.
713 ft.

CLARK OIL CO
4208 W JEFFERSON AVE
ECORSE, MI 48229

Site 1 of 3 in cluster V

RCRA NonGen / NLR
FINDS
ECHO

1000530029
MID985625193

Actual:
581 ft.

RCRA NonGen / NLR:

Focus Map:
9

Date form received by agency: 10/18/1991
Facility name: CLARK OIL CO
Facility address: 4208 W JEFFERSON AVE
ECORSE, MI 48229
EPA ID: MID985625193
Mailing address: 8000 BEECH DALY RD
TAYLOR, MI 48180
Contact: MARY CLAIR HAYDEN
Contact address: 4208 W JEFFERSON AVE
ECORSE, MI 48229
Contact country: US
Contact telephone: 313-291-2840
Contact email: Not reported
EPA Region: 05
Classification: Non-Generator
Description: Handler: Non-Generators do not presently generate hazardous waste

Owner/Operator Summary:

Owner/operator name: NO ACTIVE O/OP AS NOT GENERATING WASTE
Owner/operator address: Not reported
Not reported
Owner/operator country: Not reported
Owner/operator telephone: Not reported
Owner/operator email: Not reported
Owner/operator fax: Not reported
Owner/operator extension: Not reported
Legal status: Private
Owner/Operator Type: Operator
Owner/Op start date: 07/09/1999
Owner/Op end date: Not reported

Owner/operator name: NO ACTIVE O/OP AS NOT GENERATING WASTE
Owner/operator address: Not reported
Not reported
Owner/operator country: Not reported
Owner/operator telephone: Not reported
Owner/operator email: Not reported
Owner/operator fax: Not reported
Owner/operator extension: Not reported
Legal status: Private
Owner/Operator Type: Owner
Owner/Op start date: 07/09/1999
Owner/Op end date: Not reported

Handler Activities Summary:

U.S. importer of hazardous waste: No
Mixed waste (haz. and radioactive): No
Recycler of hazardous waste: No
Transporter of hazardous waste: No
Treater, storer or disposer of HW: No
Underground injection activity: No

Map ID
Direction
Distance
Elevation

MAP FINDINGS

Site

Database(s)

EDR ID Number
EPA ID Number

CLARK OIL CO (Continued)

1000530029

On-site burner exemption: No
Furnace exemption: No
Used oil fuel burner: No
Used oil processor: No
User oil refiner: No
Used oil fuel marketer to burner: No
Used oil Specification marketer: No
Used oil transfer facility: No
Used oil transporter: No

. Waste code: D001
. Waste name: IGNITABLE HAZARDOUS WASTES ARE THOSE WASTES WHICH HAVE A FLASHPOINT OF LESS THAN 140 DEGREES FAHRENHEIT AS DETERMINED BY A PENSKEY-MARTENS CLOSED CUP FLASH POINT TESTER. ANOTHER METHOD OF DETERMINING THE FLASH POINT OF A WASTE IS TO REVIEW THE MATERIAL SAFETY DATA SHEET, WHICH CAN BE OBTAINED FROM THE MANUFACTURER OR DISTRIBUTOR OF THE MATERIAL. LACQUER THINNER IS AN EXAMPLE OF A COMMONLY USED SOLVENT WHICH WOULD BE CONSIDERED AS IGNITABLE HAZARDOUS WASTE.

Violation Status: No violations found

FINDS:

Registry ID: 110003664295

Environmental Interest/Information System

RCRAInfo is a national information system that supports the Resource Conservation and Recovery Act (RCRA) program through the tracking of events and activities related to facilities that generate, transport, and treat, store, or dispose of hazardous waste. RCRAInfo allows RCRA program staff to track the notification, permit, compliance, and corrective action activities required under RCRA.

[Click this hyperlink](#) while viewing on your computer to access additional FINDS: detail in the EDR Site Report.

ECHO:

Envid: 1000530029
Registry ID: 110003664295
DFR URL: <http://echo.epa.gov/detailed-facility-report?fid=110003664295>

V112 **JIFFY MINI MART LLC**
SE **4208 W JEFFERSON AVE**
1/8-1/4 **ECORSE, MI 48229**
0.135 mi.
713 ft. **Site 2 of 3 in cluster V**

MI LUST U003867118
MI UST N/A
MI Financial Assurance
MI WDS

Actual:
581 ft.

Focus Map:
9

LUST:
Facility ID: 00012365
Source: STATE OF MICHIGAN
Owner Name: Jiffy Mini Mart LLC
Owner Address: 4208 W Jefferson
Owner City,St,Zip: Ecorse, MI 48229
Owner Contact: Not reported
Owner Phone: (313) 388-9177
Country: USA
District: Southeast MI

Map ID
Direction
Distance
Elevation

MAP FINDINGS

Site

Database(s)

EDR ID Number
EPA ID Number

JIFFY MINI MART LLC (Continued)

U003867118

Site Name: Clark Oil #654
Latitude: 42.24765
Longitude: -83.14281
Date of Collection: 11/10/2005
Method of Collection: GPS Code Meas. Standard Positioning Service SA Off
Accuracy: 100
Accuracy Value Unit: FEET
Horizontal Data: NAD83
Point Line Area: POINT
Desc Category: Plant Entrance (Freight)

Leak Number: C-2019-91
Release Date: 10/01/1991
Substance Released: Unknown
Release Status: Closed
Release Closed Date: 09/30/1997

UST:

Facility Type: ACTIVE
Facility ID: 00012365
Owner Country: Not reported
Owner Name: JIFFY MINI MART LLC
Owner Address: 4208 W JEFFERSON
Owner City: ECORSE
Owner State: MI
Owner Zip: 48229
Owner Contact: Not reported
Owner Phone: 3133889177
Contact: Abdul Hassan
Contact Phone: (313) 388-9177
Date of Collection: 11/10/2005
Accuracy: 100
Horizontal Datum: NAD83
Accuracy Value Unit: FEET
Source: STATE OF MICHIGAN
Point Line Area: POINT
Desc Category: Plant Entrance (Freight)
Method of Collection: GPS Code Meas. Standard Positioning Service SA Off
District: Region 1 - SE Michigan District Office
Tank ID: 4
Capacity: 10000
Tank Status: Currently In Use
Substance: Gasoline,
Install Date: 10/09/1991
Remove Date: Not reported
Tank Number: UTK-098407-15
Tank Details Compartments: Not reported
Tank Details Number of Compartments: Not reported
Tank Release Detection Automatic Tank Gauging: CHECKED
Tank Release Detection Groundwater Monitoring: CHECKED
Impressed Device: Not reported
Tank Release Detection Inter Monitoring/Second Conatnment: Not reported
Tank Release Detection Interstitial Monitoring Double Walled Tank/Piping: Not reported
Tank Release Detection Inventory Control: CHECKED
Tank Release Detection Manual (Static) Tank Gauging: CHECKED
Tank Release Detection Other: Not reported
Tank Release Detection Other Comment: Not reported
Tank Release Detection Tank Tightness Testing: CHECKED

Map ID
 Direction
 Distance
 Elevation

MAP FINDINGS

Site

Database(s)

EDR ID Number
 EPA ID Number

JIFFY MINI MART LLC (Continued)

U003867118

Tank Release Detection Vapor Monitoring:	Not reported
Piping Release Detection Automatic Line Leak Detectors:	CHECKED
Piping Release Detection Ground Water Monitoring:	Not reported
Piping Release Detection Interstitial Monitoring Double Walled Piping:	Not reported
Piping Release Detection Interstitial Monitoring Second Containment:	Not reported
Piping Release Detection Line Tightness Testing:	CHECKED
Piping Release Detection Other:	Not reported
Piping Release Detection Other Comment:	Not reported
Piping Release Detection Vapor Monitoring:	Not reported
Piping Material Bare Steel:	Not reported
Piping Material Cathodically Protected:	Not reported
Piping Material Copper:	Not reported
Piping Material Double Walled:	CHECKED
Piping Material Enviroflex:	Not reported
Piping Material Fiberglass Reinforced Plastic:	CHECKED
Piping Material Flexible Piping:	Not reported
Piping Material Galvanized Steel:	Not reported
Piping Material Geo Flex:	Not reported
Piping Material Other:	Not reported
Piping Material Other Comment:	Not reported
Piping Material Unknown:	Not reported
Piping Type Gravity Fed:	Not reported
Piping Type Has Piping Been Repaired:	Not reported
Piping Type Not Marked on Form:	Not reported
Piping Type Pressure (Remote):	CHECKED
Piping Type Suction: No Valve at Tank	Not reported
Piping Type Suction: Valve at Tank	Not reported
Tank Material Asphalt Coated or Bare Steel:	Not reported
Tank Material Cathodically Protected Steel:	CHECKED
Tank Material Composite (Steel With Fiberglass):	Not reported
Tank Material Concrete:	Not reported
Tank Material Double Walled:	Not reported
Tank Material Epoxy Coated Steel:	Not reported
Tank Material Excavation Liner:	Not reported
Tank Material Fiberglass Reinforced Plastic:	Not reported
Tank Material Has Tank Been Repaired:	Not reported
Tank Material Lined Interior:	Not reported
Tank Material Other:	CHECKED
Tank Material Description of Other Construction:	STIP3
Tank Material Polyethylene Tank Jacket:	Not reported
Tank Material Unknown:	Not reported
Latitude:	42.24765
Longitude:	-83.14281
Facility Type:	ACTIVE
Facility ID:	00012365
Owner Country:	Not reported
Owner Name:	JIFFY MINI MART LLC
Owner Address:	4208 W JEFFERSON
Owner City:	ECORSE
Owner State:	MI
Owner Zip:	48229
Owner Contact:	Not reported
Owner Phone:	3133889177
Contact:	Abdul Hassan
Contact Phone:	(313) 388-9177
Date of Collection:	11/10/2005

Map ID
Direction
Distance
Elevation

MAP FINDINGS

Site

Database(s)

EDR ID Number
EPA ID Number

JIFFY MINI MART LLC (Continued)

U003867118

Accuracy:	100	
Horizontal Datum:	NAD83	
Accuracy Value Unit:	FEET	
Source:	STATE OF MICHIGAN	
Point Line Area:	POINT	
Desc Category:	Plant Entrance (Freight)	
Method of Collection:	GPS Code Meas. Standard Positioning Service SA Off	
District:	Region 1 - SE Michigan District Office	
Tank ID:	3	
Capacity:	10000	
Tank Status:	Currently In Use	
Substance:	Gasoline,	
Install Date:	10/07/1991	
Remove Date:	Not reported	
Tank Number:	UTK-008262-15	
Tank Details Compartments:		Not reported
Tank Details Number of Compartments:		Not reported
Tank Release Detection Automatic Tank Gauging:		CHECKED
Tank Release Detection Groundwater Monitoring:		CHECKED
Impressed Device:		Not reported
Tank Release Detection Inter Monitoring/Second Conatinment:		Not reported
Tank Release Detection Interstitial Monitoring Double Walled Tank/Piping:		Not reported
Tank Release Detection Inventory Control:		CHECKED
Tank Release Detection Manual (Static) Tank Gauging:		CHECKED
Tank Release Detection Other:		Not reported
Tank Release Detection Other Comment:		Not reported
Tank Release Detection Tank Tightness Testing:		CHECKED
Tank Release Detection Vapor Monitoring:		Not reported
Piping Release Detection Automatic Line Leak Detectors:		CHECKED
Piping Release Detection Ground Water Monitoring:		Not reported
Piping Release Detection Interstitial Monitoring Double Walled Piping:		Not reported
Piping Release Detection Interstitial Monitoring Second Containment:		Not reported
Piping Release Detection Line Tightness Testing:		CHECKED
Piping Release Detection Other:		Not reported
Piping Release Detection Other Comment:		Not reported
Piping Release Detection Vapor Monitoring:		Not reported
Piping Material Bare Steel:		Not reported
Piping Material Cathodically Protected:		Not reported
Piping Material Copper:		Not reported
Piping Material Double Walled:		CHECKED
Piping Material Enviroflex:		Not reported
Piping Material Fiberglass Reinforced Plastic:		CHECKED
Piping Material Flexible Piping:		Not reported
Piping Material Galvanized Steel:		Not reported
Piping Material Geo Flex:		Not reported
Piping Material Other:		Not reported
Piping Material Other Comment:		Not reported
Piping Material Unknown:		Not reported
Piping Type Gravity Fed:		Not reported
Piping Type Has Piping Been Repaired:		Not reported
Piping Type Not Marked on Form:		Not reported
Piping Type Pressure (Remote):		CHECKED
Piping Type Suction: No Valve at Tank		Not reported
Piping Type Suction: Valve at Tank		Not reported
Tank Material Asphalt Coated or Bare Steel:		Not reported
Tank Material Cathodically Protected Steel:		CHECKED
Tank Material Composite (Steel With Fiberglass):		Not reported

Map ID
Direction
Distance
Elevation

MAP FINDINGS

Site

Database(s)

EDR ID Number
EPA ID Number

JIFFY MINI MART LLC (Continued)

U003867118

Tank Material Concrete: Not reported
Tank Material Double Walled: Not reported
Tank Material Epoxy Coated Steel: Not reported
Tank Material Excavation Liner: Not reported
Tank Material Fiberglass Reinforced Plastic: Not reported
Tank Material Has Tank Been Repaired: Not reported
Tank Material Lined Interior: Not reported
Tank Material Other: CHECKED
Tank Material Description of Other Construction: STIP3
Tank Material Polyethylene Tank Jacket: Not reported
Tank Material Unknown: Not reported
Latitude: 42.24765
Longitude: -83.14281

Facility Type: ACTIVE
Facility ID: 00012365
Owner Country: Not reported
Owner Name: JIFFY MINI MART LLC
Owner Address: 4208 W JEFFERSON
Owner City: ECORSE
Owner State: MI
Owner Zip: 48229
Owner Contact: Not reported
Owner Phone: 3133889177
Contact: Abdul Hassan
Contact Phone: (313) 388-9177
Date of Collection: 11/10/2005
Accuracy: 100
Horizontal Datum: NAD83
Accuracy Value Unit: FEET
Source: STATE OF MICHIGAN
Point Line Area: POINT
Desc Category: Plant Entrance (Freight)
Method of Collection: GPS Code Meas. Standard Positioning Service SA Off
District: Region 1 - SE Michigan District Office
Tank ID: 2
Capacity: 7500
Tank Status: Removed from Ground
Substance: Gasoline,
Install Date: 05/02/1960
Remove Date: 09/30/1991
Tank Number: UTK-098402-15
Tank Details Compartments: Not reported
Tank Details Number of Compartments: Not reported
Tank Release Detection Automatic Tank Gauging: Not reported
Tank Release Detection Groundwater Monitoring: Not reported
Impressed Device: Not reported
Tank Release Detection Inter Monitoring/Second Conatinment: Not reported
Tank Release Detection Interstitial Monitoring Double Walled Tank/Piping: Not reported
Tank Release Detection Inventory Control: Not reported
Tank Release Detection Manual (Static) Tank Gauging: Not reported
Tank Release Detection Other: Not reported
Tank Release Detection Other Comment: Not reported
Tank Release Detection Tank Tightness Testing: Not reported
Tank Release Detection Vapor Monitoring: Not reported
Piping Release Detection Automatic Line Leak Detectors: Not reported
Piping Release Detection Ground Water Monitoring: Not reported

Map ID
 Direction
 Distance
 Elevation

MAP FINDINGS

Site

Database(s)

EDR ID Number
 EPA ID Number

JIFFY MINI MART LLC (Continued)

U003867118

Piping Release Detection Interstitial Monitoring Double Walled Piping:	Not reported
Piping Release Detection Interstitial Monitoring Second Containment:	Not reported
Piping Release Detection Line Tightness Testing:	Not reported
Piping Release Detection Other:	Not reported
Piping Release Detection Other Comment:	Not reported
Piping Release Detection Vapor Monitoring:	Not reported
Piping Material Bare Steel:	Not reported
Piping Material Cathodically Protected:	Not reported
Piping Material Copper:	Not reported
Piping Material Double Walled:	Not reported
Piping Material Enviroflex:	Not reported
Piping Material Fiberglass Reinforced Plastic:	Not reported
Piping Material Flexible Piping:	Not reported
Piping Material Galvanized Steel:	CHECKED
Piping Material Geo Flex:	Not reported
Piping Material Other:	Not reported
Piping Material Other Comment:	Not reported
Piping Material Unknown:	Not reported
Piping Type Gravity Fed:	Not reported
Piping Type Has Piping Been Repaired:	Not reported
Piping Type Not Marked on Form:	Not reported
Piping Type Pressure (Remote):	Not reported
Piping Type Suction: No Valve at Tank	Not reported
Piping Type Suction: Valve at Tank	Not reported
Tank Material Asphalt Coated or Bare Steel:	CHECKED
Tank Material Cathodically Protected Steel:	Not reported
Tank Material Composite (Steel With Fiberglass):	Not reported
Tank Material Concrete:	Not reported
Tank Material Double Walled:	Not reported
Tank Material Epoxy Coated Steel:	Not reported
Tank Material Excavation Liner:	Not reported
Tank Material Fiberglass Reinforced Plastic:	Not reported
Tank Material Has Tank Been Repaired:	Not reported
Tank Material Lined Interior:	CHECKED
Tank Material Other:	Not reported
Tank Material Description of Other Construction:	Not reported
Tank Material Polyethylene Tank Jacket:	Not reported
Tank Material Unknown:	Not reported
Latitude:	42.24765
Longitude:	-83.14281

Facility Type:	ACTIVE
Facility ID:	00012365
Owner Country:	Not reported
Owner Name:	JIFFY MINI MART LLC
Owner Address:	4208 W JEFFERSON
Owner City:	ECORSE
Owner State:	MI
Owner Zip:	48229
Owner Contact:	Not reported
Owner Phone:	3133889177
Contact:	Abdul Hassan
Contact Phone:	(313) 388-9177
Date of Collection:	11/10/2005
Accuracy:	100
Horizontal Datum:	NAD83
Accuracy Value Unit:	FEET

Map ID
Direction
Distance
Elevation

MAP FINDINGS

Site

Database(s)

EDR ID Number
EPA ID Number

JIFFY MINI MART LLC (Continued)

U003867118

Source:	STATE OF MICHIGAN	
Point Line Area:	POINT	
Desc Category:	Plant Entrance (Freight)	
Method of Collection:	GPS Code Meas. Standard Positioning Service SA Off	
District:	Region 1 - SE Michigan District Office	
Tank ID:	1	
Capacity:	7500	
Tank Status:	Removed from Ground	
Substance:	Gasoline,	
Install Date:	05/02/1960	
Remove Date:	09/30/1991	
Tank Number:	UTK-098399-15	
Tank Details Compartments:		Not reported
Tank Details Number of Compartments:		Not reported
Tank Release Detection Automatic Tank Gauging:		Not reported
Tank Release Detection Groundwater Monitoring:		Not reported
Impressed Device:		Not reported
Tank Release Detection Inter Monitoring/Second Conatinent:		Not reported
Tank Release Detection Interstitial Monitoring Double Walled Tank/Piping:		Not reported
Tank Release Detection Inventory Control:		Not reported
Tank Release Detection Manual (Static) Tank Gauging:		Not reported
Tank Release Detection Other:		Not reported
Tank Release Detection Other Comment:		Not reported
Tank Release Detection Tank Tightness Testing:		Not reported
Tank Release Detection Vapor Monitoring:		Not reported
Piping Release Detection Automatic Line Leak Detectors:		Not reported
Piping Release Detection Ground Water Monitoring:		Not reported
Piping Release Detection Interstitial Monitoring Double Walled Piping:		Not reported
Piping Release Detection Interstitial Monitoring Second Containment:		Not reported
Piping Release Detection Line Tightness Testing:		Not reported
Piping Release Detection Other:		Not reported
Piping Release Detection Other Comment:		Not reported
Piping Release Detection Vapor Monitoring:		Not reported
Piping Material Bare Steel:		Not reported
Piping Material Cathodically Protected:		Not reported
Piping Material Copper:		Not reported
Piping Material Double Walled:		Not reported
Piping Material Enviroflex:		Not reported
Piping Material Fiberglass Reinforced Plastic:		Not reported
Piping Material Flexible Piping:		Not reported
Piping Material Galvanized Steel:		CHECKED
Piping Material Geo Flex:		Not reported
Piping Material Other:		Not reported
Piping Material Other Comment:		Not reported
Piping Material Unknown:		Not reported
Piping Type Gravity Fed:		Not reported
Piping Type Has Piping Been Repaired:		Not reported
Piping Type Not Marked on Form:		Not reported
Piping Type Pressure (Remote):		Not reported
Piping Type Suction: No Valve at Tank		Not reported
Piping Type Suction: Valve at Tank		Not reported
Tank Material Asphalt Coated or Bare Steel:		CHECKED
Tank Material Cathodically Protected Steel:		Not reported
Tank Material Composite (Steel With Fiberglass):		Not reported
Tank Material Concrete:		Not reported
Tank Material Double Walled:		Not reported
Tank Material Epoxy Coated Steel:		Not reported

Map ID
Direction
Distance
Elevation

MAP FINDINGS

Site

Database(s)

EDR ID Number
EPA ID Number

JIFFY MINI MART LLC (Continued)

U003867118

Tank Material Excavation Liner: Not reported
Tank Material Fiberglass Reinforced Plastic: Not reported
Tank Material Has Tank Been Repaired: Not reported
Tank Material Lined Interior: CHECKED
Tank Material Other: Not reported
Tank Material Description of Other Construction: Not reported
Tank Material Polyethylene Tank Jacket: Not reported
Tank Material Unknown: Not reported
Latitude: 42.24765
Longitude: -83.14281

FINANCIAL ASSURANCE 3:

envid: U003867118
Facility ID: 12365
Exempt: No
Expiration Date: 09/30/2015
Bond Rating Tests: Not reported
Commerical Insurance: CHECKED
Guarantee: Not reported
Letter of Credit: Not reported
Risk Retention Group: Not reported
Self Insurance: Not reported
State Funds: Not reported
Surety Bond: Not reported
Trust Funds: Not reported

WDS:

Site Id: MID985625193
WMD Id: 406246
Site Specific Name: CLARK OIL CO 0654
Mailing Address: 8000 BEECH DALY RD
Mailing City/State/Zip: 48180
Mailing County: WAYNE

113
SE
1/8-1/4
0.138 mi.
729 ft.

A & J FUEL STOP INC
4165 W JEFFERSON AVE
ECORSE, MI 48229

MI UST U003325974
N/A

Actual:
580 ft.
Focus Map:
9

UST:
Facility Type: ACTIVE
Facility ID: 00036789
Owner Country: Not reported
Owner Name: Z & H INVESTMENT LLC
Owner Address: 7011 REUTER ST
Owner City: DEARBORN
Owner State: MI
Owner Zip: 48126
Owner Contact: Not reported
Owner Phone: 3137860400
Contact: Abdul Hassan
Contact Phone: (313) 786-0400
Date of Collection: 11/30/2005
Accuracy: 100
Horizontal Datum: NAD83
Accuracy Value Unit: FEET

Map ID
 Direction
 Distance
 Elevation

MAP FINDINGS

Site

Database(s)

EDR ID Number
 EPA ID Number

A & J FUEL STOP INC (Continued)

U003325974

Source:	STATE OF MICHIGAN	
Point Line Area:	POINT	
Desc Category:	Plant Entrance (Freight)	
Method of Collection:	GPS Code Meas. Standard Positioning Service SA Off	
District:	Region 1 - SE Michigan District Office	
Tank ID:	9	
Capacity:	4000	
Tank Status:	Temporarily out of Use	
Substance:	Gasoline,	
Install Date:	01/01/1992	
Remove Date:	Not reported	
Tank Number:	UTK-097391-15	
Tank Details Compartments:		Not reported
Tank Details Number of Compartments:		Not reported
Tank Release Detection Automatic Tank Gauging:		CHECKED
Tank Release Detection Groundwater Monitoring:		Not reported
Impressed Device:		Not reported
Tank Release Detection Inter Monitoring/Second Conainment:		Not reported
Tank Release Detection Interstitial Monitoring Double Walled Tank/Piping:		Not reported
Tank Release Detection Inventory Control:		Not reported
Tank Release Detection Manual (Static) Tank Gauging:		Not reported
Tank Release Detection Other:		Not reported
Tank Release Detection Other Comment:		Not reported
Tank Release Detection Tank Tightness Testing:		Not reported
Tank Release Detection Vapor Monitoring:		Not reported
Piping Release Detection Automatic Line Leak Detectors:		CHECKED
Piping Release Detection Ground Water Monitoring:		Not reported
Piping Release Detection Interstitial Monitoring Double Walled Piping:		Not reported
Piping Release Detection Interstitial Monitoring Second Containment:		Not reported
Piping Release Detection Line Tightness Testing:		CHECKED
Piping Release Detection Other:		CHECKED
Piping Release Detection Other Comment:		Not reported
Piping Release Detection Vapor Monitoring:		Not reported
Piping Material Bare Steel:		Not reported
Piping Material Cathodically Protected:		Not reported
Piping Material Copper:		Not reported
Piping Material Double Walled:		Not reported
Piping Material Enviroflex:		Not reported
Piping Material Fiberglass Reinforced Plastic:		CHECKED
Piping Material Flexible Piping:		Not reported
Piping Material Galvanized Steel:		Not reported
Piping Material Geo Flex:		Not reported
Piping Material Other:		Not reported
Piping Material Other Comment:		Not reported
Piping Material Unknown:		Not reported
Piping Type Gravity Fed:		Not reported
Piping Type Has Piping Been Repaired:		Not reported
Piping Type Not Marked on Form:		Not reported
Piping Type Pressure (Remote):		CHECKED
Piping Type Suction: No Valve at Tank		Not reported
Piping Type Suction: Valve at Tank		Not reported
Tank Material Asphalt Coated or Bare Steel:		Not reported
Tank Material Cathodically Protected Steel:		Not reported
Tank Material Composite (Steel With Fiberglass):		CHECKED
Tank Material Concrete:		Not reported
Tank Material Double Walled:		Not reported
Tank Material Epoxy Coated Steel:		Not reported

Map ID
Direction
Distance
Elevation

MAP FINDINGS

Site

Database(s)

EDR ID Number
EPA ID Number

A & J FUEL STOP INC (Continued)

U003325974

Tank Material Excavation Liner:	Not reported
Tank Material Fiberglass Reinforced Plastic:	Not reported
Tank Material Has Tank Been Repaired:	Not reported
Tank Material Lined Interior:	Not reported
Tank Material Other:	CHECKED
Tank Material Description of Other Construction:	Not reported
Tank Material Polyethylene Tank Jacket:	Not reported
Tank Material Unknown:	Not reported
Latitude:	42.24866
Longitude:	-83.14181
Facility Type:	ACTIVE
Facility ID:	00036789
Owner Country:	Not reported
Owner Name:	Z & H INVESTMENT LLC
Owner Address:	7011 REUTER ST
Owner City:	DEARBORN
Owner State:	MI
Owner Zip:	48126
Owner Contact:	Not reported
Owner Phone:	3137860400
Contact:	Abdul Hassan
Contact Phone:	(313) 786-0400
Date of Collection:	11/30/2005
Accuracy:	100
Horizontal Datum:	NAD83
Accuracy Value Unit:	FEET
Source:	STATE OF MICHIGAN
Point Line Area:	POINT
Desc Category:	Plant Entrance (Freight)
Method of Collection:	GPS Code Meas. Standard Positioning Service SA Off
District:	Region 1 - SE Michigan District Office
Tank ID:	8
Capacity:	6000
Tank Status:	Temporarily out of Use
Substance:	Gasoline,
Install Date:	01/01/1992
Remove Date:	Not reported
Tank Number:	UTK-025636-15
Tank Details Compartments:	Not reported
Tank Details Number of Compartments:	Not reported
Tank Release Detection Automatic Tank Gauging:	CHECKED
Tank Release Detection Groundwater Monitoring:	Not reported
Impressed Device:	Yes
Tank Release Detection Inter Monitoring/Second Conatnment:	Not reported
Tank Release Detection Interstitial Monitoring Double Walled Tank/Piping:	Not reported
Tank Release Detection Inventory Control:	Not reported
Tank Release Detection Manual (Static) Tank Gauging:	Not reported
Tank Release Detection Other:	Not reported
Tank Release Detection Other Comment:	Not reported
Tank Release Detection Tank Tightness Testing:	Not reported
Tank Release Detection Vapor Monitoring:	Not reported
Piping Release Detection Automatic Line Leak Detectors:	CHECKED
Piping Release Detection Ground Water Monitoring:	Not reported
Piping Release Detection Interstitial Monitoring Double Walled Piping:	Not reported
Piping Release Detection Interstitial Monitoring Second Containment:	Not reported
Piping Release Detection Line Tightness Testing:	CHECKED

Map ID
 Direction
 Distance
 Elevation

MAP FINDINGS

Site

Database(s)

EDR ID Number
 EPA ID Number

A & J FUEL STOP INC (Continued)

U003325974

Piping Release Detection Other:	CHECKED
Piping Release Detection Other Comment:	Not reported
Piping Release Detection Vapor Monitoring:	Not reported
Piping Material Bare Steel:	Not reported
Piping Material Cathodically Protected:	Not reported
Piping Material Copper:	Not reported
Piping Material Double Walled:	Not reported
Piping Material Enviroflex:	Not reported
Piping Material Fiberglass Reinforced Plastic:	CHECKED
Piping Material Flexible Piping:	Not reported
Piping Material Galvanized Steel:	Not reported
Piping Material Geo Flex:	Not reported
Piping Material Other:	Not reported
Piping Material Other Comment:	Not reported
Piping Material Unknown:	Not reported
Piping Type Gravity Fed:	Not reported
Piping Type Has Piping Been Repaired:	Not reported
Piping Type Not Marked on Form:	Not reported
Piping Type Pressure (Remote):	CHECKED
Piping Type Suction: No Valve at Tank	Not reported
Piping Type Suction: Valve at Tank	Not reported
Tank Material Asphalt Coated or Bare Steel:	Not reported
Tank Material Cathodically Protected Steel:	Not reported
Tank Material Composite (Steel With Fiberglass):	CHECKED
Tank Material Concrete:	Not reported
Tank Material Double Walled:	Not reported
Tank Material Epoxy Coated Steel:	Not reported
Tank Material Excavation Liner:	Not reported
Tank Material Fiberglass Reinforced Plastic:	Not reported
Tank Material Has Tank Been Repaired:	Not reported
Tank Material Lined Interior:	Not reported
Tank Material Other:	CHECKED
Tank Material Description of Other Construction:	Not reported
Tank Material Polyethylene Tank Jacket:	Not reported
Tank Material Unknown:	Not reported
Latitude:	42.24866
Longitude:	-83.14181

Facility Type:	ACTIVE
Facility ID:	00036789
Owner Country:	Not reported
Owner Name:	Z & H INVESTMENT LLC
Owner Address:	7011 REUTER ST
Owner City:	DEARBORN
Owner State:	MI
Owner Zip:	48126
Owner Contact:	Not reported
Owner Phone:	3137860400
Contact:	Abdul Hassan
Contact Phone:	(313) 786-0400
Date of Collection:	11/30/2005
Accuracy:	100
Horizontal Datum:	NAD83
Accuracy Value Unit:	FEET
Source:	STATE OF MICHIGAN
Point Line Area:	POINT
Desc Category:	Plant Entrance (Freight)

Map ID
Direction
Distance
Elevation

MAP FINDINGS

Site

Database(s)

EDR ID Number
EPA ID Number

A & J FUEL STOP INC (Continued)

U003325974

Method of Collection:	GPS Code Meas. Standard Positioning Service SA Off
District:	Region 1 - SE Michigan District Office
Tank ID:	7
Capacity:	6000
Tank Status:	Temporarily out of Use
Substance:	Diesel,
Install Date:	01/01/1992
Remove Date:	Not reported
Tank Number:	UTK-097385-15
Tank Details Compartments:	Not reported
Tank Details Number of Compartments:	Not reported
Tank Release Detection Automatic Tank Gauging:	CHECKED
Tank Release Detection Groundwater Monitoring:	Not reported
Impressed Device:	Not reported
Tank Release Detection Inter Monitoring/Second Conatinent:	Not reported
Tank Release Detection Interstitial Monitoring Double Walled Tank/Piping:	Not reported
Tank Release Detection Inventory Control:	Not reported
Tank Release Detection Manual (Static) Tank Gauging:	Not reported
Tank Release Detection Other:	Not reported
Tank Release Detection Other Comment:	Not reported
Tank Release Detection Tank Tightness Testing:	Not reported
Tank Release Detection Vapor Monitoring:	Not reported
Piping Release Detection Automatic Line Leak Detectors:	CHECKED
Piping Release Detection Ground Water Monitoring:	Not reported
Piping Release Detection Interstitial Monitoring Double Walled Piping:	Not reported
Piping Release Detection Interstitial Monitoring Second Containment:	Not reported
Piping Release Detection Line Tightness Testing:	CHECKED
Piping Release Detection Other:	CHECKED
Piping Release Detection Other Comment:	Not reported
Piping Release Detection Vapor Monitoring:	Not reported
Piping Material Bare Steel:	Not reported
Piping Material Cathodically Protected:	Not reported
Piping Material Copper:	Not reported
Piping Material Double Walled:	Not reported
Piping Material Enviroflex:	Not reported
Piping Material Fiberglass Reinforced Plastic:	CHECKED
Piping Material Flexible Piping:	Not reported
Piping Material Galvanized Steel:	Not reported
Piping Material Geo Flex:	Not reported
Piping Material Other:	Not reported
Piping Material Other Comment:	Not reported
Piping Material Unknown:	Not reported
Piping Type Gravity Fed:	Not reported
Piping Type Has Piping Been Repaired:	Not reported
Piping Type Not Marked on Form:	Not reported
Piping Type Pressure (Remote):	CHECKED
Piping Type Suction: No Valve at Tank	Not reported
Piping Type Suction: Valve at Tank	Not reported
Tank Material Asphalt Coated or Bare Steel:	Not reported
Tank Material Cathodically Protected Steel:	Not reported
Tank Material Composite (Steel With Fiberglass):	CHECKED
Tank Material Concrete:	Not reported
Tank Material Double Walled:	Not reported
Tank Material Epoxy Coated Steel:	Not reported
Tank Material Excavation Liner:	Not reported
Tank Material Fiberglass Reinforced Plastic:	Not reported
Tank Material Has Tank Been Repaired:	Not reported

Map ID
 Direction
 Distance
 Elevation

MAP FINDINGS

Site

Database(s)

EDR ID Number
 EPA ID Number

A & J FUEL STOP INC (Continued)

U003325974

Tank Material Lined Interior:		Not reported
Tank Material Other:		CHECKED
Tank Material Description of Other Construction:		Not reported
Tank Material Polyethylene Tank Jacket:		Not reported
Tank Material Unknown:		Not reported
Latitude:	42.24866	
Longitude:	-83.14181	
Facility Type:	ACTIVE	
Facility ID:	00036789	
Owner Country:	Not reported	
Owner Name:	Z & H INVESTMENT LLC	
Owner Address:	7011 REUTER ST	
Owner City:	DEARBORN	
Owner State:	MI	
Owner Zip:	48126	
Owner Contact:	Not reported	
Owner Phone:	3137860400	
Contact:	Abdul Hassan	
Contact Phone:	(313) 786-0400	
Date of Collection:	11/30/2005	
Accuracy:	100	
Horizontal Datum:	NAD83	
Accuracy Value Unit:	FEET	
Source:	STATE OF MICHIGAN	
Point Line Area:	POINT	
Desc Category:	Plant Entrance (Freight)	
Method of Collection:	GPS Code Meas. Standard Positioning Service SA Off	
District:	Region 1 - SE Michigan District Office	
Tank ID:	6	
Capacity:	10000	
Tank Status:	Temporarily out of Use	
Substance:	Gasoline,	
Install Date:	01/01/1992	
Remove Date:	Not reported	
Tank Number:	UTK-097379-15	
Tank Details Compartments:		Not reported
Tank Details Number of Compartments:		Not reported
Tank Release Detection Automatic Tank Gauging:		CHECKED
Tank Release Detection Groundwater Monitoring:		Not reported
Impressed Device:		Not reported
Tank Release Detection Inter Monitoring/Second Conainment:		Not reported
Tank Release Detection Interstitial Monitoring Double Walled Tank/Piping:		Not reported
Tank Release Detection Inventory Control:		Not reported
Tank Release Detection Manual (Static) Tank Gauging:		Not reported
Tank Release Detection Other:		Not reported
Tank Release Detection Other Comment:		Not reported
Tank Release Detection Tank Tightness Testing:		Not reported
Tank Release Detection Vapor Monitoring:		Not reported
Piping Release Detection Automatic Line Leak Detectors:		CHECKED
Piping Release Detection Ground Water Monitoring:		Not reported
Piping Release Detection Interstitial Monitoring Double Walled Piping:		Not reported
Piping Release Detection Interstitial Monitoring Second Containment:		Not reported
Piping Release Detection Line Tightness Testing:		CHECKED
Piping Release Detection Other:		CHECKED
Piping Release Detection Other Comment:		Not reported
Piping Release Detection Vapor Monitoring:		Not reported

Map ID
Direction
Distance
Elevation

MAP FINDINGS

Site

Database(s)

EDR ID Number
EPA ID Number

A & J FUEL STOP INC (Continued)

U003325974

Piping Material Bare Steel:	Not reported
Piping Material Cathodically Protected:	Not reported
Piping Material Copper:	Not reported
Piping Material Double Walled:	Not reported
Piping Material Enviroflex:	Not reported
Piping Material Fiberglass Reinforced Plastic:	CHECKED
Piping Material Flexible Piping:	Not reported
Piping Material Galvanized Steel:	Not reported
Piping Material Geo Flex:	Not reported
Piping Material Other:	Not reported
Piping Material Other Comment:	Not reported
Piping Material Unknown:	Not reported
Piping Type Gravity Fed:	Not reported
Piping Type Has Piping Been Repaired:	Not reported
Piping Type Not Marked on Form:	Not reported
Piping Type Pressure (Remote):	CHECKED
Piping Type Suction: No Valve at Tank	Not reported
Piping Type Suction: Valve at Tank	Not reported
Tank Material Asphalt Coated or Bare Steel:	Not reported
Tank Material Cathodically Protected Steel:	Not reported
Tank Material Composite (Steel With Fiberglass):	CHECKED
Tank Material Concrete:	Not reported
Tank Material Double Walled:	Not reported
Tank Material Epoxy Coated Steel:	Not reported
Tank Material Excavation Liner:	Not reported
Tank Material Fiberglass Reinforced Plastic:	Not reported
Tank Material Has Tank Been Repaired:	Not reported
Tank Material Lined Interior:	Not reported
Tank Material Other:	CHECKED
Tank Material Description of Other Construction:	Not reported
Tank Material Polyethylene Tank Jacket:	Not reported
Tank Material Unknown:	Not reported

Latitude: 42.24866
Longitude: -83.14181

Facility Type:	ACTIVE
Facility ID:	00036789
Owner Country:	Not reported
Owner Name:	Z & H INVESTMENT LLC
Owner Address:	7011 REUTER ST
Owner City:	DEARBORN
Owner State:	MI
Owner Zip:	48126
Owner Contact:	Not reported
Owner Phone:	3137860400
Contact:	Abdul Hassan
Contact Phone:	(313) 786-0400
Date of Collection:	11/30/2005
Accuracy:	100
Horizontal Datum:	NAD83
Accuracy Value Unit:	FEET
Source:	STATE OF MICHIGAN
Point Line Area:	POINT
Desc Category:	Plant Entrance (Freight)
Method of Collection:	GPS Code Meas. Standard Positioning Service SA Off
District:	Region 1 - SE Michigan District Office
Tank ID:	5

Map ID
 Direction
 Distance
 Elevation

MAP FINDINGS

Site

Database(s)

EDR ID Number
 EPA ID Number

A & J FUEL STOP INC (Continued)

U003325974

Capacity:	1000	
Tank Status:	Removed from Ground	
Substance:	Used Oil,	
Install Date:	Not reported	
Remove Date:	01/01/1993	
Tank Number:	UTK-048630-15	
Tank Details Compartments:		Not reported
Tank Details Number of Compartments:		Not reported
Tank Release Detection Automatic Tank Gauging:		Not reported
Tank Release Detection Groundwater Monitoring:		Not reported
Impressed Device:		Not reported
Tank Release Detection Inter Monitoring/Second Conatinment:		Not reported
Tank Release Detection Interstitial Monitoring Double Walled Tank/Piping:		Not reported
Tank Release Detection Inventory Control:		Not reported
Tank Release Detection Manual (Static) Tank Gauging:		Not reported
Tank Release Detection Other:		Not reported
Tank Release Detection Other Comment:		Not reported
Tank Release Detection Tank Tightness Testing:		Not reported
Tank Release Detection Vapor Monitoring:		Not reported
Piping Release Detection Automatic Line Leak Detectors:		Not reported
Piping Release Detection Ground Water Monitoring:		Not reported
Piping Release Detection Interstitial Monitoring Double Walled Piping:		Not reported
Piping Release Detection Interstitial Monitoring Second Containment:		Not reported
Piping Release Detection Line Tightness Testing:		Not reported
Piping Release Detection Other:		Not reported
Piping Release Detection Other Comment:		Not reported
Piping Release Detection Vapor Monitoring:		Not reported
Piping Material Bare Steel:		Not reported
Piping Material Cathodically Protected:		Not reported
Piping Material Copper:		Not reported
Piping Material Double Walled:		Not reported
Piping Material Enviroflex:		Not reported
Piping Material Fiberglass Reinforced Plastic:		Not reported
Piping Material Flexible Piping:		Not reported
Piping Material Galvanized Steel:		CHECKED
Piping Material Geo Flex:		Not reported
Piping Material Other:		Not reported
Piping Material Other Comment:		Not reported
Piping Material Unknown:		Not reported
Piping Type Gravity Fed:		Not reported
Piping Type Has Piping Been Repaired:		Not reported
Piping Type Not Marked on Form:		Not reported
Piping Type Pressure (Remote):		Not reported
Piping Type Suction: No Valve at Tank		CHECKED
Piping Type Suction: Valve at Tank		Not reported
Tank Material Asphalt Coated or Bare Steel:		CHECKED
Tank Material Cathodically Protected Steel:		Not reported
Tank Material Composite (Steel With Fiberglass):		Not reported
Tank Material Concrete:		Not reported
Tank Material Double Walled:		Not reported
Tank Material Epoxy Coated Steel:		Not reported
Tank Material Excavation Liner:		Not reported
Tank Material Fiberglass Reinforced Plastic:		Not reported
Tank Material Has Tank Been Repaired:		Not reported
Tank Material Lined Interior:		Not reported
Tank Material Other:		Not reported
Tank Material Description of Other Construction:		Not reported

Map ID
 Direction
 Distance
 Elevation

MAP FINDINGS

Site

Database(s)

EDR ID Number
 EPA ID Number

A & J FUEL STOP INC (Continued)

U003325974

Tank Material Polyethylene Tank Jacket:		Not reported
Tank Material Unknown:		Not reported
Latitude:	42.24866	
Longitude:	-83.14181	
Facility Type:	ACTIVE	
Facility ID:	00036789	
Owner Country:	Not reported	
Owner Name:	Z & H INVESTMENT LLC	
Owner Address:	7011 REUTER ST	
Owner City:	DEARBORN	
Owner State:	MI	
Owner Zip:	48126	
Owner Contact:	Not reported	
Owner Phone:	3137860400	
Contact:	Abdul Hassan	
Contact Phone:	(313) 786-0400	
Date of Collection:	11/30/2005	
Accuracy:	100	
Horizontal Datum:	NAD83	
Accuracy Value Unit:	FEET	
Source:	STATE OF MICHIGAN	
Point Line Area:	POINT	
Desc Category:	Plant Entrance (Freight)	
Method of Collection:	GPS Code Meas. Standard Positioning Service SA Off	
District:	Region 1 - SE Michigan District Office	
Tank ID:	4	
Capacity:	550	
Tank Status:	Removed from Ground	
Substance:	Used Oil,	
Install Date:	Not reported	
Remove Date:	01/01/1993	
Tank Number:	UTK-097375-15	
Tank Details Compartments:		Not reported
Tank Details Number of Compartments:		Not reported
Tank Release Detection Automatic Tank Gauging:		Not reported
Tank Release Detection Groundwater Monitoring:		Not reported
Impressed Device:		Not reported
Tank Release Detection Inter Monitoring/Second Conatinment:		Not reported
Tank Release Detection Interstitial Monitoring Double Walled Tank/Piping:		Not reported
Tank Release Detection Inventory Control:		Not reported
Tank Release Detection Manual (Static) Tank Gauging:		Not reported
Tank Release Detection Other:		Not reported
Tank Release Detection Other Comment:		Not reported
Tank Release Detection Tank Tightness Testing:		Not reported
Tank Release Detection Vapor Monitoring:		Not reported
Piping Release Detection Automatic Line Leak Detectors:		Not reported
Piping Release Detection Ground Water Monitoring:		Not reported
Piping Release Detection Interstitial Monitoring Double Walled Piping:		Not reported
Piping Release Detection Interstitial Monitoring Second Containment:		Not reported
Piping Release Detection Line Tightness Testing:		Not reported
Piping Release Detection Other:		Not reported
Piping Release Detection Other Comment:		Not reported
Piping Release Detection Vapor Monitoring:		Not reported
Piping Material Bare Steel:		CHECKED
Piping Material Cathodically Protected:		Not reported
Piping Material Copper:		Not reported

Map ID
Direction
Distance
Elevation

MAP FINDINGS

Site

Database(s)

EDR ID Number
EPA ID Number

A & J FUEL STOP INC (Continued)

U003325974

Piping Material Double Walled:	Not reported
Piping Material Enviroflex:	Not reported
Piping Material Fiberglass Reinforced Plastic:	Not reported
Piping Material Flexible Piping:	Not reported
Piping Material Galvanized Steel:	Not reported
Piping Material Geo Flex:	Not reported
Piping Material Other:	Not reported
Piping Material Other Comment:	Not reported
Piping Material Unknown:	CHECKED
Piping Type Gravity Fed:	Not reported
Piping Type Has Piping Been Repaired:	Not reported
Piping Type Not Marked on Form:	Not reported
Piping Type Pressure (Remote):	Not reported
Piping Type Suction: No Valve at Tank	Not reported
Piping Type Suction: Valve at Tank	Not reported
Tank Material Asphalt Coated or Bare Steel:	CHECKED
Tank Material Cathodically Protected Steel:	Not reported
Tank Material Composite (Steel With Fiberglass):	Not reported
Tank Material Concrete:	Not reported
Tank Material Double Walled:	Not reported
Tank Material Epoxy Coated Steel:	Not reported
Tank Material Excavation Liner:	Not reported
Tank Material Fiberglass Reinforced Plastic:	Not reported
Tank Material Has Tank Been Repaired:	Not reported
Tank Material Lined Interior:	Not reported
Tank Material Other:	Not reported
Tank Material Description of Other Construction:	Not reported
Tank Material Polyethylene Tank Jacket:	Not reported
Tank Material Unknown:	Not reported

Latitude: 42.24866
Longitude: -83.14181

Facility Type:	ACTIVE
Facility ID:	00036789
Owner Country:	Not reported
Owner Name:	Z & H INVESTMENT LLC
Owner Address:	7011 REUTER ST
Owner City:	DEARBORN
Owner State:	MI
Owner Zip:	48126
Owner Contact:	Not reported
Owner Phone:	3137860400
Contact:	Abdul Hassan
Contact Phone:	(313) 786-0400
Date of Collection:	11/30/2005
Accuracy:	100
Horizontal Datum:	NAD83
Accuracy Value Unit:	FEET
Source:	STATE OF MICHIGAN
Point Line Area:	POINT
Desc Category:	Plant Entrance (Freight)
Method of Collection:	GPS Code Meas. Standard Positioning Service SA Off
District:	Region 1 - SE Michigan District Office
Tank ID:	3
Capacity:	6000
Tank Status:	Removed from Ground
Substance:	Gasoline,

Map ID
Direction
Distance
Elevation

MAP FINDINGS

Site

Database(s)

EDR ID Number
EPA ID Number

A & J FUEL STOP INC (Continued)

U003325974

Install Date:	Not reported
Remove Date:	01/01/1993
Tank Number:	UTK-097372-15
Tank Details Compartments:	Not reported
Tank Details Number of Compartments:	Not reported
Tank Release Detection Automatic Tank Gauging:	Not reported
Tank Release Detection Groundwater Monitoring:	Not reported
Impressed Device:	Not reported
Tank Release Detection Inter Monitoring/Second Conatinment:	Not reported
Tank Release Detection Interstitial Monitoring Double Walled Tank/Piping:	Not reported
Tank Release Detection Inventory Control:	Not reported
Tank Release Detection Manual (Static) Tank Gauging:	Not reported
Tank Release Detection Other:	Not reported
Tank Release Detection Other Comment:	Not reported
Tank Release Detection Tank Tightness Testing:	Not reported
Tank Release Detection Vapor Monitoring:	Not reported
Piping Release Detection Automatic Line Leak Detectors:	Not reported
Piping Release Detection Ground Water Monitoring:	Not reported
Piping Release Detection Interstitial Monitoring Double Walled Piping:	Not reported
Piping Release Detection Interstitial Monitoring Second Containment:	Not reported
Piping Release Detection Line Tightness Testing:	Not reported
Piping Release Detection Other:	Not reported
Piping Release Detection Other Comment:	Not reported
Piping Release Detection Vapor Monitoring:	Not reported
Piping Material Bare Steel:	CHECKED
Piping Material Cathodically Protected:	Not reported
Piping Material Copper:	Not reported
Piping Material Double Walled:	Not reported
Piping Material Enviroflex:	Not reported
Piping Material Fiberglass Reinforced Plastic:	Not reported
Piping Material Flexible Piping:	Not reported
Piping Material Galvanized Steel:	Not reported
Piping Material Geo Flex:	Not reported
Piping Material Other:	Not reported
Piping Material Other Comment:	Not reported
Piping Material Unknown:	CHECKED
Piping Type Gravity Fed:	Not reported
Piping Type Has Piping Been Repaired:	Not reported
Piping Type Not Marked on Form:	Not reported
Piping Type Pressure (Remote):	Not reported
Piping Type Suction: No Valve at Tank	Not reported
Piping Type Suction: Valve at Tank	Not reported
Tank Material Asphalt Coated or Bare Steel:	CHECKED
Tank Material Cathodically Protected Steel:	Not reported
Tank Material Composite (Steel With Fiberglass):	Not reported
Tank Material Concrete:	Not reported
Tank Material Double Walled:	Not reported
Tank Material Epoxy Coated Steel:	Not reported
Tank Material Excavation Liner:	Not reported
Tank Material Fiberglass Reinforced Plastic:	Not reported
Tank Material Has Tank Been Repaired:	Not reported
Tank Material Lined Interior:	Not reported
Tank Material Other:	Not reported
Tank Material Description of Other Construction:	Not reported
Tank Material Polyethylene Tank Jacket:	Not reported
Tank Material Unknown:	Not reported
Latitude:	42.24866

Map ID
Direction
Distance
Elevation

MAP FINDINGS

Site

Database(s)

EDR ID Number
EPA ID Number

A & J FUEL STOP INC (Continued)

U003325974

Longitude: -83.14181

Facility Type: ACTIVE
Facility ID: 00036789
Owner Country: Not reported
Owner Name: Z & H INVESTMENT LLC
Owner Address: 7011 REUTER ST
Owner City: DEARBORN
Owner State: MI
Owner Zip: 48126
Owner Contact: Not reported
Owner Phone: 3137860400
Contact: Abdul Hassan
Contact Phone: (313) 786-0400
Date of Collection: 11/30/2005
Accuracy: 100
Horizontal Datum: NAD83
Accuracy Value Unit: FEET
Source: STATE OF MICHIGAN
Point Line Area: POINT
Desc Category: Plant Entrance (Freight)
Method of Collection: GPS Code Meas. Standard Positioning Service SA Off
District: Region 1 - SE Michigan District Office
Tank ID: 2
Capacity: 3000
Tank Status: Removed from Ground
Substance: Gasoline,
Install Date: Not reported
Remove Date: 01/01/1993
Tank Number: UTK-097369-15

Tank Details Compartments: Not reported
Tank Details Number of Compartments: Not reported
Tank Release Detection Automatic Tank Gauging: Not reported
Tank Release Detection Groundwater Monitoring: Not reported
Impressed Device: Not reported
Tank Release Detection Inter Monitoring/Second Conatinment: Not reported
Tank Release Detection Interstitial Monitoring Double Walled Tank/Piping: Not reported
Tank Release Detection Inventory Control: Not reported
Tank Release Detection Manual (Static) Tank Gauging: Not reported
Tank Release Detection Other: Not reported
Tank Release Detection Other Comment: Not reported
Tank Release Detection Tank Tightness Testing: Not reported
Tank Release Detection Vapor Monitoring: Not reported
Piping Release Detection Automatic Line Leak Detectors: Not reported
Piping Release Detection Ground Water Monitoring: Not reported
Piping Release Detection Interstitial Monitoring Double Walled Piping: Not reported
Piping Release Detection Interstitial Monitoring Second Containment: Not reported
Piping Release Detection Line Tightness Testing: Not reported
Piping Release Detection Other: Not reported
Piping Release Detection Other Comment: Not reported
Piping Release Detection Vapor Monitoring: Not reported
Piping Material Bare Steel: CHECKED
Piping Material Cathodically Protected: Not reported
Piping Material Copper: Not reported
Piping Material Double Walled: Not reported
Piping Material Enviroflex: Not reported
Piping Material Fiberglass Reinforced Plastic: Not reported

Map ID
Direction
Distance
Elevation

MAP FINDINGS

Site

Database(s)

EDR ID Number
EPA ID Number

A & J FUEL STOP INC (Continued)

U003325974

Piping Material Flexible Piping:	Not reported
Piping Material Galvanized Steel:	Not reported
Piping Material Geo Flex:	Not reported
Piping Material Other:	Not reported
Piping Material Other Comment:	Not reported
Piping Material Unknown:	CHECKED
Piping Type Gravity Fed:	Not reported
Piping Type Has Piping Been Repaired:	Not reported
Piping Type Not Marked on Form:	Not reported
Piping Type Pressure (Remote):	Not reported
Piping Type Suction: No Valve at Tank	Not reported
Piping Type Suction: Valve at Tank	Not reported
Tank Material Asphalt Coated or Bare Steel:	CHECKED
Tank Material Cathodically Protected Steel:	Not reported
Tank Material Composite (Steel With Fiberglass):	Not reported
Tank Material Concrete:	Not reported
Tank Material Double Walled:	Not reported
Tank Material Epoxy Coated Steel:	Not reported
Tank Material Excavation Liner:	Not reported
Tank Material Fiberglass Reinforced Plastic:	Not reported
Tank Material Has Tank Been Repaired:	Not reported
Tank Material Lined Interior:	Not reported
Tank Material Other:	Not reported
Tank Material Description of Other Construction:	Not reported
Tank Material Polyethylene Tank Jacket:	Not reported
Tank Material Unknown:	Not reported
Latitude:	42.24866
Longitude:	-83.14181

Facility Type:	ACTIVE
Facility ID:	00036789
Owner Country:	Not reported
Owner Name:	Z & H INVESTMENT LLC
Owner Address:	7011 REUTER ST
Owner City:	DEARBORN
Owner State:	MI
Owner Zip:	48126
Owner Contact:	Not reported
Owner Phone:	3137860400
Contact:	Abdul Hassan
Contact Phone:	(313) 786-0400
Date of Collection:	11/30/2005
Accuracy:	100
Horizontal Datum:	NAD83
Accuracy Value Unit:	FEET
Source:	STATE OF MICHIGAN
Point Line Area:	POINT
Desc Category:	Plant Entrance (Freight)
Method of Collection:	GPS Code Meas. Standard Positioning Service SA Off
District:	Region 1 - SE Michigan District Office
Tank ID:	1
Capacity:	3000
Tank Status:	Removed from Ground
Substance:	Gasoline,
Install Date:	Not reported
Remove Date:	01/01/1993
Tank Number:	UTK-036307-15

Map ID
Direction
Distance
Elevation

MAP FINDINGS

Site

Database(s)

EDR ID Number
EPA ID Number

A & J FUEL STOP INC (Continued)

U003325974

Tank Details Compartments:	Not reported
Tank Details Number of Compartments:	Not reported
Tank Release Detection Automatic Tank Gauging:	Not reported
Tank Release Detection Groundwater Monitoring:	Not reported
Impressed Device:	Not reported
Tank Release Detection Inter Monitoring/Second Conatinent:	Not reported
Tank Release Detection Interstitial Monitoring Double Walled Tank/Piping:	Not reported
Tank Release Detection Inventory Control:	Not reported
Tank Release Detection Manual (Static) Tank Gauging:	Not reported
Tank Release Detection Other:	Not reported
Tank Release Detection Other Comment:	Not reported
Tank Release Detection Tank Tightness Testing:	Not reported
Tank Release Detection Vapor Monitoring:	Not reported
Piping Release Detection Automatic Line Leak Detectors:	Not reported
Piping Release Detection Ground Water Monitoring:	Not reported
Piping Release Detection Interstitial Monitoring Double Walled Piping:	Not reported
Piping Release Detection Interstitial Monitoring Second Containment:	Not reported
Piping Release Detection Line Tightness Testing:	Not reported
Piping Release Detection Other:	Not reported
Piping Release Detection Other Comment:	Not reported
Piping Release Detection Vapor Monitoring:	Not reported
Piping Material Bare Steel:	CHECKED
Piping Material Cathodically Protected:	Not reported
Piping Material Copper:	Not reported
Piping Material Double Walled:	Not reported
Piping Material Enviroflex:	Not reported
Piping Material Fiberglass Reinforced Plastic:	Not reported
Piping Material Flexible Piping:	Not reported
Piping Material Galvanized Steel:	Not reported
Piping Material Geo Flex:	Not reported
Piping Material Other:	Not reported
Piping Material Other Comment:	Not reported
Piping Material Unknown:	CHECKED
Piping Type Gravity Fed:	Not reported
Piping Type Has Piping Been Repaired:	Not reported
Piping Type Not Marked on Form:	Not reported
Piping Type Pressure (Remote):	Not reported
Piping Type Suction: No Valve at Tank	Not reported
Piping Type Suction: Valve at Tank	Not reported
Tank Material Asphalt Coated or Bare Steel:	CHECKED
Tank Material Cathodically Protected Steel:	Not reported
Tank Material Composite (Steel With Fiberglass):	Not reported
Tank Material Concrete:	Not reported
Tank Material Double Walled:	Not reported
Tank Material Epoxy Coated Steel:	Not reported
Tank Material Excavation Liner:	Not reported
Tank Material Fiberglass Reinforced Plastic:	Not reported
Tank Material Has Tank Been Repaired:	Not reported
Tank Material Lined Interior:	Not reported
Tank Material Other:	Not reported
Tank Material Description of Other Construction:	Not reported
Tank Material Polyethylene Tank Jacket:	Not reported
Tank Material Unknown:	Not reported
Latitude:	42.24866
Longitude:	-83.14181

MAP FINDINGS

Map ID
Direction
Distance
Elevation

Site

Database(s)

EDR ID Number
EPA ID Number

U114 **PRECISION PRODUCTS**
SE **101 SUBURAN**
1/8-1/4 **ECORSE, MI 48229**
0.147 mi.
774 ft. **Site 5 of 5 in cluster U**

MI INVENTORY **S105144824**
MI PART 201 **N/A**

Actual: **INVENTORY:**
584 ft. Bea Number: Not reported
Focus Map: Township: Ecorse
9 District: Southeast MI
 Data Source: Part 201
 Latitude: 42.2384
 Longitude: -83.15108

PART 201:
Facility ID: 82000228
Facility Status: **Interim Response conducted - No further activities anticipated**
Source: Metal Coating & Allied Service
SAM Score: 26
SAM Score Date: 03/23/2004
Township: 03S
Range: 11E
Section: 22
Quarter: SE
Quarter/Quarter: NE
Pollutants: PCB's

V115 **CVS STORE #08123**
SE **4199 WEST JEFFERSON**
1/8-1/4 **ECORSE, MI**
0.149 mi.
785 ft. **Site 3 of 3 in cluster V**

MI BEA **S109094196**
N/A

Actual: **BEA:**
580 ft. Secondary Address: Not reported
Focus Map: BEA Number: 3851
9 District: Southeast MI
 Date Received: 04/02/2008
 Submitter Name: Arbor Drugs, Inc.
 Petition Determination: Affirmed
 Petition Disclosure: 1
 Category: No Hazardous Substance(s)
 Determination 20107A: No Request
 Reviewer: novake
 Division Assigned: Environmental Response Division

Secondary Address: Not reported
BEA Number: 3852
District: Southeast MI
Date Received: 04/02/2008
Submitter Name: CVS 8123 MI,L.L.C.
Petition Determination: Affirmed
Petition Disclosure: 1
Category: No Hazardous Substance(s)
Determination 20107A: No Request
Reviewer: novake
Division Assigned: Environmental Response Division

Map ID
Direction
Distance
Elevation

MAP FINDINGS

Site

Database(s)

EDR ID Number
EPA ID Number

116
NW
1/8-1/4
0.162 mi.
854 ft.

BIG VALUE SUPERETT
3425 W JEFFERSON AVE
ECORSE, MI 48229

MI LUST U003325970
MI UST N/A
MI INVENTORY

Actual:
585 ft.
Focus Map:
5

LUST:
Facility ID: 00036772
Source: STATE OF MICHIGAN
Owner Name: Mekani Inc
Owner Address: 5075 Inkster Rd
Owner City,St,Zip: Bloomfield Hills, MI 48302-2247
Owner Contact: Not reported
Owner Phone: (248) 433-3322
Country: USA
District: Southeast MI
Site Name: Big Value Superett
Latitude: 42.26134
Longitude: -83.13778
Date of Collection: 01/11/2001
Method of Collection: Address Matching-House Number
Accuracy: 100
Accuracy Value Unit: FEET
Horizontal Data: NAD83
Point Line Area: POINT
Desc Category: Plant Entrance (Freight)

Leak Number: C-0089-00
Release Date: 01/26/2000
Substance Released: Unknown
Release Status: Open
Release Closed Date: Not reported

Leak Number: C-1282-99
Release Date: 12/08/1999
Substance Released: Unknown
Release Status: Open
Release Closed Date: Not reported

UST:
Facility Type: CLOSED
Facility ID: 00036772
Owner Country: Not reported
Owner Name: MEKANI INC
Owner Address: 5075 INKSTER RD
Owner City: BLOOMFIELD HILLS
Owner State: MI
Owner Zip: 48302-2247
Owner Contact: Not reported
Owner Phone: 2484333322
Contact: NEB MEKANI
Contact Phone: (248) 433-3322
Date of Collection: 01/11/2001
Accuracy: 100
Horizontal Datum: NAD83
Accuracy Value Unit: FEET
Source: STATE OF MICHIGAN
Point Line Area: POINT
Desc Category: Plant Entrance (Freight)
Method of Collection: Address Matching-House Number

Map ID
Direction
Distance
Elevation

MAP FINDINGS

Site

Database(s)

EDR ID Number
EPA ID Number

BIG VALUE SUPERETT (Continued)

U003325970

District:	Region 1 - SE Michigan District Office	
Tank ID:	4	
Capacity:	4000	
Tank Status:	Closed in Ground	
Substance:	Kerosene,	
Install Date:	Not reported	
Remove Date:	12/07/1999	
Tank Number:	UTK-045571-15	
Tank Details Compartments:		Not reported
Tank Details Number of Compartments:		Not reported
Tank Release Detection Automatic Tank Gauging:		Not reported
Tank Release Detection Groundwater Monitoring:		Not reported
Impressed Device:		Not reported
Tank Release Detection Inter Monitoring/Second Conatinment:		Not reported
Tank Release Detection Interstitial Monitoring Double Walled Tank/Piping:		Not reported
Tank Release Detection Inventory Control:		Not reported
Tank Release Detection Manual (Static) Tank Gauging:		Not reported
Tank Release Detection Other:		Not reported
Tank Release Detection Other Comment:		Not reported
Tank Release Detection Tank Tightness Testing:		Not reported
Tank Release Detection Vapor Monitoring:		Not reported
Piping Release Detection Automatic Line Leak Detectors:		Not reported
Piping Release Detection Ground Water Monitoring:		Not reported
Piping Release Detection Interstitial Monitoring Double Walled Piping:		Not reported
Piping Release Detection Interstitial Monitoring Second Containment:		Not reported
Piping Release Detection Line Tightness Testing:		Not reported
Piping Release Detection Other:		Not reported
Piping Release Detection Other Comment:		Not reported
Piping Release Detection Vapor Monitoring:		Not reported
Piping Material Bare Steel:		CHECKED
Piping Material Cathodically Protected:		Not reported
Piping Material Copper:		Not reported
Piping Material Double Walled:		Not reported
Piping Material Enviroflex:		Not reported
Piping Material Fiberglass Reinforced Plastic:		Not reported
Piping Material Flexible Piping:		Not reported
Piping Material Galvanized Steel:		Not reported
Piping Material Geo Flex:		Not reported
Piping Material Other:		Not reported
Piping Material Other Comment:		Not reported
Piping Material Unknown:		Not reported
Piping Type Gravity Fed:		Not reported
Piping Type Has Piping Been Repaired:		Not reported
Piping Type Not Marked on Form:		Not reported
Piping Type Pressure (Remote):		Not reported
Piping Type Suction: No Valve at Tank		Not reported
Piping Type Suction: Valve at Tank		Not reported
Tank Material Asphalt Coated or Bare Steel:		CHECKED
Tank Material Cathodically Protected Steel:		Not reported
Tank Material Composite (Steel With Fiberglass):		Not reported
Tank Material Concrete:		Not reported
Tank Material Double Walled:		Not reported
Tank Material Epoxy Coated Steel:		Not reported
Tank Material Excavation Liner:		Not reported
Tank Material Fiberglass Reinforced Plastic:		Not reported
Tank Material Has Tank Been Repaired:		Not reported
Tank Material Lined Interior:		Not reported

Map ID
 Direction
 Distance
 Elevation

MAP FINDINGS

Site

Database(s)

EDR ID Number
 EPA ID Number

BIG VALUE SUPERETT (Continued)

U003325970

Tank Material Other:		Not reported
Tank Material Description of Other Construction:		Not reported
Tank Material Polyethylene Tank Jacket:		Not reported
Tank Material Unknown:		Not reported
Latitude:	42.26134	
Longitude:	-83.13778	
Facility Type:	CLOSED	
Facility ID:	00036772	
Owner Country:	Not reported	
Owner Name:	MEKANI INC	
Owner Address:	5075 INKSTER RD	
Owner City:	BLOOMFIELD HILLS	
Owner State:	MI	
Owner Zip:	48302-2247	
Owner Contact:	Not reported	
Owner Phone:	2484333322	
Contact:	NEB MEKANI	
Contact Phone:	(248) 433-3322	
Date of Collection:	01/11/2001	
Accuracy:	100	
Horizontal Datum:	NAD83	
Accuracy Value Unit:	FEET	
Source:	STATE OF MICHIGAN	
Point Line Area:	POINT	
Desc Category:	Plant Entrance (Freight)	
Method of Collection:	Address Matching-House Number	
District:	Region 1 - SE Michigan District Office	
Tank ID:	3	
Capacity:	4000	
Tank Status:	Closed in Ground	
Substance:	Gasoline,	
Install Date:	Not reported	
Remove Date:	12/07/1999	
Tank Number:	UTK-028282-15	
Tank Details Compartments:		Not reported
Tank Details Number of Compartments:		Not reported
Tank Release Detection Automatic Tank Gauging:		Not reported
Tank Release Detection Groundwater Monitoring:		Not reported
Impressed Device:		Not reported
Tank Release Detection Inter Monitoring/Second Conatinment:		Not reported
Tank Release Detection Interstitial Monitoring Double Walled Tank/Piping:		Not reported
Tank Release Detection Inventory Control:		Not reported
Tank Release Detection Manual (Static) Tank Gauging:		Not reported
Tank Release Detection Other:		Not reported
Tank Release Detection Other Comment:		Not reported
Tank Release Detection Tank Tightness Testing:		Not reported
Tank Release Detection Vapor Monitoring:		Not reported
Piping Release Detection Automatic Line Leak Detectors:		Not reported
Piping Release Detection Ground Water Monitoring:		Not reported
Piping Release Detection Interstitial Monitoring Double Walled Piping:		Not reported
Piping Release Detection Interstitial Monitoring Second Containment:		Not reported
Piping Release Detection Line Tightness Testing:		Not reported
Piping Release Detection Other:		Not reported
Piping Release Detection Other Comment:		Not reported
Piping Release Detection Vapor Monitoring:		Not reported
Piping Material Bare Steel:		CHECKED

Map ID
 Direction
 Distance
 Elevation

MAP FINDINGS

Site

Database(s)

EDR ID Number
 EPA ID Number

BIG VALUE SUPERETT (Continued)

U003325970

Piping Material Cathodically Protected:	Not reported
Piping Material Copper:	Not reported
Piping Material Double Walled:	Not reported
Piping Material Enviroflex:	Not reported
Piping Material Fiberglass Reinforced Plastic:	Not reported
Piping Material Flexible Piping:	Not reported
Piping Material Galvanized Steel:	Not reported
Piping Material Geo Flex:	Not reported
Piping Material Other:	Not reported
Piping Material Other Comment:	Not reported
Piping Material Unknown:	Not reported
Piping Type Gravity Fed:	Not reported
Piping Type Has Piping Been Repaired:	Not reported
Piping Type Not Marked on Form:	Not reported
Piping Type Pressure (Remote):	Not reported
Piping Type Suction: No Valve at Tank	Not reported
Piping Type Suction: Valve at Tank	Not reported
Tank Material Asphalt Coated or Bare Steel:	CHECKED
Tank Material Cathodically Protected Steel:	Not reported
Tank Material Composite (Steel With Fiberglass):	Not reported
Tank Material Concrete:	Not reported
Tank Material Double Walled:	Not reported
Tank Material Epoxy Coated Steel:	Not reported
Tank Material Excavation Liner:	Not reported
Tank Material Fiberglass Reinforced Plastic:	Not reported
Tank Material Has Tank Been Repaired:	Not reported
Tank Material Lined Interior:	Not reported
Tank Material Other:	Not reported
Tank Material Description of Other Construction:	Not reported
Tank Material Polyethylene Tank Jacket:	Not reported
Tank Material Unknown:	Not reported

Latitude: 42.26134
 Longitude: -83.13778

Facility Type:	CLOSED
Facility ID:	00036772
Owner Country:	Not reported
Owner Name:	MEKANI INC
Owner Address:	5075 INKSTER RD
Owner City:	BLOOMFIELD HILLS
Owner State:	MI
Owner Zip:	48302-2247
Owner Contact:	Not reported
Owner Phone:	2484333322
Contact:	NEB MEKANI
Contact Phone:	(248) 433-3322
Date of Collection:	01/11/2001
Accuracy:	100
Horizontal Datum:	NAD83
Accuracy Value Unit:	FEET
Source:	STATE OF MICHIGAN
Point Line Area:	POINT
Desc Category:	Plant Entrance (Freight)
Method of Collection:	Address Matching-House Number
District:	Region 1 - SE Michigan District Office
Tank ID:	2
Capacity:	4000

Map ID
Direction
Distance
Elevation

MAP FINDINGS

Site

Database(s)

EDR ID Number
EPA ID Number

BIG VALUE SUPERETT (Continued)

U003325970

Tank Status:	Closed in Ground	
Substance:	Gasoline,	
Install Date:	Not reported	
Remove Date:	12/07/1999	
Tank Number:	UTK-091667-15	
Tank Details Compartments:		Not reported
Tank Details Number of Compartments:		Not reported
Tank Release Detection Automatic Tank Gauging:		Not reported
Tank Release Detection Groundwater Monitoring:		Not reported
Impressed Device:		Not reported
Tank Release Detection Inter Monitoring/Second Conatinment:		Not reported
Tank Release Detection Interstitial Monitoring Double Walled Tank/Piping:		Not reported
Tank Release Detection Inventory Control:		Not reported
Tank Release Detection Manual (Static) Tank Gauging:		Not reported
Tank Release Detection Other:		Not reported
Tank Release Detection Other Comment:		Not reported
Tank Release Detection Tank Tightness Testing:		Not reported
Tank Release Detection Vapor Monitoring:		Not reported
Piping Release Detection Automatic Line Leak Detectors:		Not reported
Piping Release Detection Ground Water Monitoring:		Not reported
Piping Release Detection Interstitial Monitoring Double Walled Piping:		Not reported
Piping Release Detection Interstitial Monitoring Second Containment:		Not reported
Piping Release Detection Line Tightness Testing:		Not reported
Piping Release Detection Other:		Not reported
Piping Release Detection Other Comment:		Not reported
Piping Release Detection Vapor Monitoring:		Not reported
Piping Material Bare Steel:		CHECKED
Piping Material Cathodically Protected:		Not reported
Piping Material Copper:		Not reported
Piping Material Double Walled:		Not reported
Piping Material Enviroflex:		Not reported
Piping Material Fiberglass Reinforced Plastic:		Not reported
Piping Material Flexible Piping:		Not reported
Piping Material Galvanized Steel:		Not reported
Piping Material Geo Flex:		Not reported
Piping Material Other:		Not reported
Piping Material Other Comment:		Not reported
Piping Material Unknown:		Not reported
Piping Type Gravity Fed:		Not reported
Piping Type Has Piping Been Repaired:		Not reported
Piping Type Not Marked on Form:		Not reported
Piping Type Pressure (Remote):		Not reported
Piping Type Suction: No Valve at Tank		Not reported
Piping Type Suction: Valve at Tank		Not reported
Tank Material Asphalt Coated or Bare Steel:		CHECKED
Tank Material Cathodically Protected Steel:		Not reported
Tank Material Composite (Steel With Fiberglass):		Not reported
Tank Material Concrete:		Not reported
Tank Material Double Walled:		Not reported
Tank Material Epoxy Coated Steel:		Not reported
Tank Material Excavation Liner:		Not reported
Tank Material Fiberglass Reinforced Plastic:		Not reported
Tank Material Has Tank Been Repaired:		Not reported
Tank Material Lined Interior:		Not reported
Tank Material Other:		Not reported
Tank Material Description of Other Construction:		Not reported
Tank Material Polyethylene Tank Jacket:		Not reported

Map ID
 Direction
 Distance
 Elevation

MAP FINDINGS

Site

Database(s)

EDR ID Number
 EPA ID Number

BIG VALUE SUPERETT (Continued)

U003325970

Tank Material Unknown:		Not reported
Latitude:	42.26134	
Longitude:	-83.13778	
Facility Type:	CLOSED	
Facility ID:	00036772	
Owner Country:	Not reported	
Owner Name:	MEKANI INC	
Owner Address:	5075 INKSTER RD	
Owner City:	BLOOMFIELD HILLS	
Owner State:	MI	
Owner Zip:	48302-2247	
Owner Contact:	Not reported	
Owner Phone:	2484333322	
Contact:	NEB MEKANI	
Contact Phone:	(248) 433-3322	
Date of Collection:	01/11/2001	
Accuracy:	100	
Horizontal Datum:	NAD83	
Accuracy Value Unit:	FEET	
Source:	STATE OF MICHIGAN	
Point Line Area:	POINT	
Desc Category:	Plant Entrance (Freight)	
Method of Collection:	Address Matching-House Number	
District:	Region 1 - SE Michigan District Office	
Tank ID:	1	
Capacity:	6000	
Tank Status:	Removed from Ground	
Substance:	Gasoline,	
Install Date:	Not reported	
Remove Date:	12/07/1999	
Tank Number:	UTK-045570-15	
Tank Details Compartments:		Not reported
Tank Details Number of Compartments:		Not reported
Tank Release Detection Automatic Tank Gauging:		Not reported
Tank Release Detection Groundwater Monitoring:		Not reported
Impressed Device:		Not reported
Tank Release Detection Inter Monitoring/Second Conatinment:		Not reported
Tank Release Detection Interstitial Monitoring Double Walled Tank/Piping:		Not reported
Tank Release Detection Inventory Control:		Not reported
Tank Release Detection Manual (Static) Tank Gauging:		Not reported
Tank Release Detection Other:		Not reported
Tank Release Detection Other Comment:		Not reported
Tank Release Detection Tank Tightness Testing:		Not reported
Tank Release Detection Vapor Monitoring:		Not reported
Piping Release Detection Automatic Line Leak Detectors:		Not reported
Piping Release Detection Ground Water Monitoring:		Not reported
Piping Release Detection Interstitial Monitoring Double Walled Piping:		Not reported
Piping Release Detection Interstitial Monitoring Second Containment:		Not reported
Piping Release Detection Line Tightness Testing:		Not reported
Piping Release Detection Other:		Not reported
Piping Release Detection Other Comment:		Not reported
Piping Release Detection Vapor Monitoring:		Not reported
Piping Material Bare Steel:		CHECKED
Piping Material Cathodically Protected:		Not reported
Piping Material Copper:		Not reported
Piping Material Double Walled:		Not reported

Map ID
Direction
Distance
Elevation

MAP FINDINGS

Site

Database(s)

EDR ID Number
EPA ID Number

BIG VALUE SUPERETT (Continued)

U003325970

Piping Material Enviroflex:	Not reported
Piping Material Fiberglass Reinforced Plastic:	Not reported
Piping Material Flexible Piping:	Not reported
Piping Material Galvanized Steel:	Not reported
Piping Material Geo Flex:	Not reported
Piping Material Other:	Not reported
Piping Material Other Comment:	Not reported
Piping Material Unknown:	Not reported
Piping Type Gravity Fed:	Not reported
Piping Type Has Piping Been Repaired:	Not reported
Piping Type Not Marked on Form:	Not reported
Piping Type Pressure (Remote):	Not reported
Piping Type Suction: No Valve at Tank	Not reported
Piping Type Suction: Valve at Tank	Not reported
Tank Material Asphalt Coated or Bare Steel:	CHECKED
Tank Material Cathodically Protected Steel:	Not reported
Tank Material Composite (Steel With Fiberglass):	Not reported
Tank Material Concrete:	Not reported
Tank Material Double Walled:	Not reported
Tank Material Epoxy Coated Steel:	Not reported
Tank Material Excavation Liner:	Not reported
Tank Material Fiberglass Reinforced Plastic:	Not reported
Tank Material Has Tank Been Repaired:	Not reported
Tank Material Lined Interior:	Not reported
Tank Material Other:	Not reported
Tank Material Description of Other Construction:	Not reported
Tank Material Polyethylene Tank Jacket:	Not reported
Tank Material Unknown:	Not reported
Latitude:	42.26134
Longitude:	-83.13778

INVENTORY:

Bea Number:	Not reported
Township:	Not reported
District:	Southeast MI
Data Source:	Part 213
Latitude:	42.26134
Longitude:	-83.13778

W117
SE
1/8-1/4
0.165 mi.
872 ft.

SUNOCO INC
4274 W JEFERSON AVE
ECORSE, MI 48229
Site 1 of 2 in cluster W

RCRA NonGen / NLR 1000330968
FINDS MID000673830
ECHO

Actual:
581 ft.
Focus Map:
9

RCRA NonGen / NLR:
Date form received by agency: 08/18/1980
Facility name: SUNOCO INC
Facility address: 4274 W JEFERSON AVE
ECORSE, MI 48229
EPA ID: MID000673830
Contact: GIL LOVELL
Contact address: 4274 W JEFERSON AVE
ECORSE, MI 48229
Contact country: US
Contact telephone: 313-358-2540
Contact email: Not reported

Map ID
Direction
Distance
Elevation

MAP FINDINGS

Site

Database(s)

EDR ID Number
EPA ID Number

SUNOCO INC (Continued)

1000330968

EPA Region: 05
Classification: Non-Generator
Description: Handler: Non-Generators do not presently generate hazardous waste

Owner/Operator Summary:

Owner/operator name: SUNOCO SERVICE STATION
Owner/operator address: Not reported
Not reported
Owner/operator country: Not reported
Owner/operator telephone: Not reported
Owner/operator email: Not reported
Owner/operator fax: Not reported
Owner/operator extension: Not reported
Legal status: Private
Owner/Operator Type: Owner
Owner/Op start date: 01/01/1970
Owner/Op end date: Not reported

Owner/operator name: SUNOCO SERVICE STATION
Owner/operator address: Not reported
Not reported
Owner/operator country: Not reported
Owner/operator telephone: Not reported
Owner/operator email: Not reported
Owner/operator fax: Not reported
Owner/operator extension: Not reported
Legal status: Private
Owner/Operator Type: Operator
Owner/Op start date: 01/01/1970
Owner/Op end date: Not reported

Handler Activities Summary:

U.S. importer of hazardous waste: No
Mixed waste (haz. and radioactive): No
Recycler of hazardous waste: No
Transporter of hazardous waste: No
Treater, storer or disposer of HW: No
Underground injection activity: No
On-site burner exemption: No
Furnace exemption: No
Used oil fuel burner: No
Used oil processor: No
User oil refiner: No
Used oil fuel marketer to burner: No
Used oil Specification marketer: No
Used oil transfer facility: No
Used oil transporter: No

. Waste code: D001
. Waste name: IGNITABLE HAZARDOUS WASTES ARE THOSE WASTES WHICH HAVE A FLASHPOINT OF LESS THAN 140 DEGREES FAHRENHEIT AS DETERMINED BY A PENSKEY-MARTENS CLOSED CUP FLASH POINT TESTER. ANOTHER METHOD OF DETERMINING THE FLASH POINT OF A WASTE IS TO REVIEW THE MATERIAL SAFETY DATA SHEET, WHICH CAN BE OBTAINED FROM THE MANUFACTURER OR DISTRIBUTOR OF THE MATERIAL. LACQUER THINNER IS AN EXAMPLE OF A COMMONLY USED SOLVENT WHICH WOULD BE CONSIDERED AS IGNITABLE HAZARDOUS WASTE.

Map ID
 Direction
 Distance
 Elevation

MAP FINDINGS

Site

Database(s)

EDR ID Number
 EPA ID Number

SUNOCO INC (Continued)

1000330968

Violation Status: No violations found
 FINDS:

Registry ID: 110003573428

Environmental Interest/Information System

RCRAInfo is a national information system that supports the Resource Conservation and Recovery Act (RCRA) program through the tracking of events and activities related to facilities that generate, transport, and treat, store, or dispose of hazardous waste. RCRAInfo allows RCRA program staff to track the notification, permit, compliance, and corrective action activities required under RCRA.

Click this hyperlink while viewing on your computer to access additional FINDS: detail in the EDR Site Report.

ECHO:

Envid: 1000330968
 Registry ID: 110003573428
 DFR URL: <http://echo.epa.gov/detailed-facility-report?fid=110003573428>

**W118
 SE
 1/8-1/4
 0.165 mi.
 872 ft.**

**JONES LAWN & GARDEN EQUIP SERVIC
 4274 W JEFFERSON AVE
 ECORSE, MI 48229
 Site 2 of 2 in cluster W**

**MI UST U003322590
 N/A**

**Actual:
 581 ft.**

**Focus Map:
 9**

UST:
 Facility Type: CLOSED
 Facility ID: 00012905
 Owner Country: Not reported
 Owner Name: LEWIS E JONES
 Owner Address: 4274 W JEFFERSON AVE
 Owner City: ECORSE
 Owner State: MI
 Owner Zip: 48229-1558
 Owner Contact: Not reported
 Owner Phone: 3133823836
 Contact: LEWIS E. JONES
 Contact Phone: (313) 382-3836
 Date of Collection: 01/11/2001
 Accuracy: 100
 Horizontal Datum: NAD83
 Accuracy Value Unit: FEET
 Source: STATE OF MICHIGAN
 Point Line Area: POINT
 Desc Category: Plant Entrance (Freight)
 Method of Collection: Address Matching-House Number
 District: Region 1 - SE Michigan District Office
 Tank ID: 5
 Capacity: 2000
 Tank Status: Removed from Ground
 Substance: Hazardous Substance, Gasoline, Other, POSS GASOLINE
 Install Date: Not reported
 Remove Date: 09/01/1992
 Tank Number: UTK-086710-15

Map ID
Direction
Distance
Elevation

MAP FINDINGS

Site

Database(s)

EDR ID Number
EPA ID Number

JONES LAWN & GARDEN EQUIP SERVIC (Continued)

U003322590

Tank Details Compartments:	Not reported
Tank Details Number of Compartments:	Not reported
Tank Release Detection Automatic Tank Gauging:	Not reported
Tank Release Detection Groundwater Monitoring:	Not reported
Impressed Device:	Not reported
Tank Release Detection Inter Monitoring/Second Conainment:	Not reported
Tank Release Detection Interstitial Monitoring Double Walled Tank/Piping:	Not reported
Tank Release Detection Inventory Control:	Not reported
Tank Release Detection Manual (Static) Tank Gauging:	Not reported
Tank Release Detection Other:	Not reported
Tank Release Detection Other Comment:	Not reported
Tank Release Detection Tank Tightness Testing:	Not reported
Tank Release Detection Vapor Monitoring:	Not reported
Piping Release Detection Automatic Line Leak Detectors:	Not reported
Piping Release Detection Ground Water Monitoring:	Not reported
Piping Release Detection Interstitial Monitoring Double Walled Piping:	Not reported
Piping Release Detection Interstitial Monitoring Second Containment:	Not reported
Piping Release Detection Line Tightness Testing:	Not reported
Piping Release Detection Other:	Not reported
Piping Release Detection Other Comment:	Not reported
Piping Release Detection Vapor Monitoring:	Not reported
Piping Material Bare Steel:	CHECKED
Piping Material Cathodically Protected:	Not reported
Piping Material Copper:	Not reported
Piping Material Double Walled:	Not reported
Piping Material Enviroflex:	Not reported
Piping Material Fiberglass Reinforced Plastic:	Not reported
Piping Material Flexible Piping:	Not reported
Piping Material Galvanized Steel:	Not reported
Piping Material Geo Flex:	Not reported
Piping Material Other:	Not reported
Piping Material Other Comment:	Not reported
Piping Material Unknown:	Not reported
Piping Type Gravity Fed:	Not reported
Piping Type Has Piping Been Repaired:	Not reported
Piping Type Not Marked on Form:	Not reported
Piping Type Pressure (Remote):	Not reported
Piping Type Suction: No Valve at Tank	CHECKED
Piping Type Suction: Valve at Tank	Not reported
Tank Material Asphalt Coated or Bare Steel:	CHECKED
Tank Material Cathodically Protected Steel:	Not reported
Tank Material Composite (Steel With Fiberglass):	Not reported
Tank Material Concrete:	Not reported
Tank Material Double Walled:	Not reported
Tank Material Epoxy Coated Steel:	Not reported
Tank Material Excavation Liner:	Not reported
Tank Material Fiberglass Reinforced Plastic:	Not reported
Tank Material Has Tank Been Repaired:	Not reported
Tank Material Lined Interior:	Not reported
Tank Material Other:	Not reported
Tank Material Description of Other Construction:	Not reported
Tank Material Polyethylene Tank Jacket:	Not reported
Tank Material Unknown:	Not reported
Latitude:	42.24602
Longitude:	-83.14347
Facility Type:	CLOSED

Map ID
Direction
Distance
Elevation

MAP FINDINGS

Site

Database(s)

EDR ID Number
EPA ID Number

JONES LAWN & GARDEN EQUIP SERVIC (Continued)

U003322590

Facility ID:	00012905	
Owner Country:	Not reported	
Owner Name:	LEWIS E JONES	
Owner Address:	4274 W JEFFERSON AVE	
Owner City:	ECORSE	
Owner State:	MI	
Owner Zip:	48229-1558	
Owner Contact:	Not reported	
Owner Phone:	3133823836	
Contact:	LEWIS E. JONES	
Contact Phone:	(313) 382-3836	
Date of Collection:	01/11/2001	
Accuracy:	100	
Horizontal Datum:	NAD83	
Accuracy Value Unit:	FEET	
Source:	STATE OF MICHIGAN	
Point Line Area:	POINT	
Desc Category:	Plant Entrance (Freight)	
Method of Collection:	Address Matching-House Number	
District:	Region 1 - SE Michigan District Office	
Tank ID:	4	
Capacity:	5000	
Tank Status:	Removed from Ground	
Substance:	Other, PETROLEUM	
Install Date:	02/11/1976	
Remove Date:	01/03/1991	
Tank Number:	UTK-086706-15	
Tank Details Compartments:		Not reported
Tank Details Number of Compartments:		Not reported
Tank Release Detection Automatic Tank Gauging:		Not reported
Tank Release Detection Groundwater Monitoring:		Not reported
Impressed Device:		Not reported
Tank Release Detection Inter Monitoring/Second Conatnment:		Not reported
Tank Release Detection Interstitial Monitoring Double Walled Tank/Piping:		Not reported
Tank Release Detection Inventory Control:		Not reported
Tank Release Detection Manual (Static) Tank Gauging:		Not reported
Tank Release Detection Other:		Not reported
Tank Release Detection Other Comment:		Not reported
Tank Release Detection Tank Tightness Testing:		Not reported
Tank Release Detection Vapor Monitoring:		Not reported
Piping Release Detection Automatic Line Leak Detectors:		Not reported
Piping Release Detection Ground Water Monitoring:		Not reported
Piping Release Detection Interstitial Monitoring Double Walled Piping:		Not reported
Piping Release Detection Interstitial Monitoring Second Containment:		Not reported
Piping Release Detection Line Tightness Testing:		Not reported
Piping Release Detection Other:		Not reported
Piping Release Detection Other Comment:		Not reported
Piping Release Detection Vapor Monitoring:		Not reported
Piping Material Bare Steel:		Not reported
Piping Material Cathodically Protected:		Not reported
Piping Material Copper:		Not reported
Piping Material Double Walled:		Not reported
Piping Material Enviroflex:		Not reported
Piping Material Fiberglass Reinforced Plastic:		Not reported
Piping Material Flexible Piping:		Not reported
Piping Material Galvanized Steel:		CHECKED
Piping Material Geo Flex:		Not reported

Map ID
 Direction
 Distance
 Elevation

MAP FINDINGS

Site

Database(s)

EDR ID Number
 EPA ID Number

JONES LAWN & GARDEN EQUIP SERVIC (Continued)

U003322590

Piping Material Other:	Not reported
Piping Material Other Comment:	Not reported
Piping Material Unknown:	Not reported
Piping Type Gravity Fed:	Not reported
Piping Type Has Piping Been Repaired:	Not reported
Piping Type Not Marked on Form:	Not reported
Piping Type Pressure (Remote):	Not reported
Piping Type Suction: No Valve at Tank	Not reported
Piping Type Suction: Valve at Tank	Not reported
Tank Material Asphalt Coated or Bare Steel:	CHECKED
Tank Material Cathodically Protected Steel:	CHECKED
Tank Material Composite (Steel With Fiberglass):	Not reported
Tank Material Concrete:	Not reported
Tank Material Double Walled:	Not reported
Tank Material Epoxy Coated Steel:	Not reported
Tank Material Excavation Liner:	Not reported
Tank Material Fiberglass Reinforced Plastic:	Not reported
Tank Material Has Tank Been Repaired:	Not reported
Tank Material Lined Interior:	CHECKED
Tank Material Other:	Not reported
Tank Material Description of Other Construction:	Not reported
Tank Material Polyethylene Tank Jacket:	Not reported
Tank Material Unknown:	Not reported

Latitude: 42.24602
 Longitude: -83.14347

Facility Type:	CLOSED
Facility ID:	00012905
Owner Country:	Not reported
Owner Name:	LEWIS E JONES
Owner Address:	4274 W JEFFERSON AVE
Owner City:	ECORSE
Owner State:	MI
Owner Zip:	48229-1558
Owner Contact:	Not reported
Owner Phone:	3133823836
Contact:	LEWIS E. JONES
Contact Phone:	(313) 382-3836
Date of Collection:	01/11/2001
Accuracy:	100
Horizontal Datum:	NAD83
Accuracy Value Unit:	FEET
Source:	STATE OF MICHIGAN
Point Line Area:	POINT
Desc Category:	Plant Entrance (Freight)
Method of Collection:	Address Matching-House Number
District:	Region 1 - SE Michigan District Office
Tank ID:	3
Capacity:	5000
Tank Status:	Removed from Ground
Substance:	Other, PETROLEUM
Install Date:	02/11/1976
Remove Date:	01/03/1991
Tank Number:	UTK-087152-15

Tank Details Compartments:	Not reported
Tank Details Number of Compartments:	Not reported
Tank Release Detection Automatic Tank Gauging:	Not reported

Map ID
 Direction
 Distance
 Elevation

MAP FINDINGS

Site

Database(s)

EDR ID Number
 EPA ID Number

JONES LAWN & GARDEN EQUIP SERVIC (Continued)

U003322590

Tank Release Detection Groundwater Monitoring:	Not reported
Impressed Device:	Not reported
Tank Release Detection Inter Monitoring/Second Conainment:	Not reported
Tank Release Detection Interstitial Monitoring Double Walled Tank/Piping:	Not reported
Tank Release Detection Inventory Control:	Not reported
Tank Release Detection Manual (Static) Tank Gauging:	Not reported
Tank Release Detection Other:	Not reported
Tank Release Detection Other Comment:	Not reported
Tank Release Detection Tank Tightness Testing:	Not reported
Tank Release Detection Vapor Monitoring:	Not reported
Piping Release Detection Automatic Line Leak Detectors:	Not reported
Piping Release Detection Ground Water Monitoring:	Not reported
Piping Release Detection Interstitial Monitoring Double Walled Piping:	Not reported
Piping Release Detection Interstitial Monitoring Second Containment:	Not reported
Piping Release Detection Line Tightness Testing:	Not reported
Piping Release Detection Other:	Not reported
Piping Release Detection Other Comment:	Not reported
Piping Release Detection Vapor Monitoring:	Not reported
Piping Material Bare Steel:	Not reported
Piping Material Cathodically Protected:	Not reported
Piping Material Copper:	Not reported
Piping Material Double Walled:	Not reported
Piping Material Enviroflex:	Not reported
Piping Material Fiberglass Reinforced Plastic:	Not reported
Piping Material Flexible Piping:	Not reported
Piping Material Galvanized Steel:	CHECKED
Piping Material Geo Flex:	Not reported
Piping Material Other:	Not reported
Piping Material Other Comment:	Not reported
Piping Material Unknown:	Not reported
Piping Type Gravity Fed:	Not reported
Piping Type Has Piping Been Repaired:	Not reported
Piping Type Not Marked on Form:	Not reported
Piping Type Pressure (Remote):	Not reported
Piping Type Suction: No Valve at Tank	Not reported
Piping Type Suction: Valve at Tank	Not reported
Tank Material Asphalt Coated or Bare Steel:	CHECKED
Tank Material Cathodically Protected Steel:	CHECKED
Tank Material Composite (Steel With Fiberglass):	Not reported
Tank Material Concrete:	Not reported
Tank Material Double Walled:	Not reported
Tank Material Epoxy Coated Steel:	Not reported
Tank Material Excavation Liner:	Not reported
Tank Material Fiberglass Reinforced Plastic:	Not reported
Tank Material Has Tank Been Repaired:	Not reported
Tank Material Lined Interior:	CHECKED
Tank Material Other:	Not reported
Tank Material Description of Other Construction:	Not reported
Tank Material Polyethylene Tank Jacket:	Not reported
Tank Material Unknown:	Not reported
Latitude:	42.24602
Longitude:	-83.14347
Facility Type:	CLOSED
Facility ID:	00012905
Owner Country:	Not reported
Owner Name:	LEWIS E JONES

Map ID
Direction
Distance
Elevation

MAP FINDINGS

Site

Database(s)

EDR ID Number
EPA ID Number

JONES LAWN & GARDEN EQUIP SERVIC (Continued)

U003322590

Owner Address:	4274 W JEFFERSON AVE	
Owner City:	ECORSE	
Owner State:	MI	
Owner Zip:	48229-1558	
Owner Contact:	Not reported	
Owner Phone:	3133823836	
Contact:	LEWIS E. JONES	
Contact Phone:	(313) 382-3836	
Date of Collection:	01/11/2001	
Accuracy:	100	
Horizontal Datum:	NAD83	
Accuracy Value Unit:	FEET	
Source:	STATE OF MICHIGAN	
Point Line Area:	POINT	
Desc Category:	Plant Entrance (Freight)	
Method of Collection:	Address Matching-House Number	
District:	Region 1 - SE Michigan District Office	
Tank ID:	2	
Capacity:	5000	
Tank Status:	Removed from Ground	
Substance:	Other, PETROLEUM	
Install Date:	02/11/1976	
Remove Date:	01/03/1991	
Tank Number:	UTK-023329-15	
Tank Details Compartments:		Not reported
Tank Details Number of Compartments:		Not reported
Tank Release Detection Automatic Tank Gauging:		Not reported
Tank Release Detection Groundwater Monitoring:		Not reported
Impressed Device:		Not reported
Tank Release Detection Inter Monitoring/Second Conatinent:		Not reported
Tank Release Detection Interstitial Monitoring Double Walled Tank/Piping:		Not reported
Tank Release Detection Inventory Control:		Not reported
Tank Release Detection Manual (Static) Tank Gauging:		Not reported
Tank Release Detection Other:		Not reported
Tank Release Detection Other Comment:		Not reported
Tank Release Detection Tank Tightness Testing:		Not reported
Tank Release Detection Vapor Monitoring:		Not reported
Piping Release Detection Automatic Line Leak Detectors:		Not reported
Piping Release Detection Ground Water Monitoring:		Not reported
Piping Release Detection Interstitial Monitoring Double Walled Piping:		Not reported
Piping Release Detection Interstitial Monitoring Second Containment:		Not reported
Piping Release Detection Line Tightness Testing:		Not reported
Piping Release Detection Other:		Not reported
Piping Release Detection Other Comment:		Not reported
Piping Release Detection Vapor Monitoring:		Not reported
Piping Material Bare Steel:		Not reported
Piping Material Cathodically Protected:		Not reported
Piping Material Copper:		Not reported
Piping Material Double Walled:		Not reported
Piping Material Enviroflex:		Not reported
Piping Material Fiberglass Reinforced Plastic:		Not reported
Piping Material Flexible Piping:		Not reported
Piping Material Galvanized Steel:		CHECKED
Piping Material Geo Flex:		Not reported
Piping Material Other:		Not reported
Piping Material Other Comment:		Not reported
Piping Material Unknown:		Not reported

Map ID
 Direction
 Distance
 Elevation

MAP FINDINGS

Site

Database(s)

EDR ID Number
 EPA ID Number

JONES LAWN & GARDEN EQUIP SERVIC (Continued)

U003322590

Piping Type Gravity Fed:	Not reported
Piping Type Has Piping Been Repaired:	Not reported
Piping Type Not Marked on Form:	Not reported
Piping Type Pressure (Remote):	Not reported
Piping Type Suction: No Valve at Tank	Not reported
Piping Type Suction: Valve at Tank	Not reported
Tank Material Asphalt Coated or Bare Steel:	CHECKED
Tank Material Cathodically Protected Steel:	CHECKED
Tank Material Composite (Steel With Fiberglass):	Not reported
Tank Material Concrete:	Not reported
Tank Material Double Walled:	Not reported
Tank Material Epoxy Coated Steel:	Not reported
Tank Material Excavation Liner:	Not reported
Tank Material Fiberglass Reinforced Plastic:	Not reported
Tank Material Has Tank Been Repaired:	Not reported
Tank Material Lined Interior:	CHECKED
Tank Material Other:	Not reported
Tank Material Description of Other Construction:	Not reported
Tank Material Polyethylene Tank Jacket:	Not reported
Tank Material Unknown:	Not reported
Latitude:	42.24602
Longitude:	-83.14347
Facility Type:	CLOSED
Facility ID:	00012905
Owner Country:	Not reported
Owner Name:	LEWIS E JONES
Owner Address:	4274 W JEFFERSON AVE
Owner City:	ECORSE
Owner State:	MI
Owner Zip:	48229-1558
Owner Contact:	Not reported
Owner Phone:	3133823836
Contact:	LEWIS E. JONES
Contact Phone:	(313) 382-3836
Date of Collection:	01/11/2001
Accuracy:	100
Horizontal Datum:	NAD83
Accuracy Value Unit:	FEET
Source:	STATE OF MICHIGAN
Point Line Area:	POINT
Desc Category:	Plant Entrance (Freight)
Method of Collection:	Address Matching-House Number
District:	Region 1 - SE Michigan District Office
Tank ID:	1
Capacity:	3000
Tank Status:	Removed from Ground
Substance:	Other, PETROLEUM
Install Date:	02/11/1976
Remove Date:	01/03/1991
Tank Number:	UTK-087144-15
Tank Details Compartments:	Not reported
Tank Details Number of Compartments:	Not reported
Tank Release Detection Automatic Tank Gauging:	Not reported
Tank Release Detection Groundwater Monitoring:	Not reported
Impressed Device:	Not reported
Tank Release Detection Inter Monitoring/Second Conatinment:	Not reported

Map ID
Direction
Distance
Elevation

MAP FINDINGS

Site

Database(s)

EDR ID Number
EPA ID Number

JONES LAWN & GARDEN EQUIP SERVIC (Continued)

U003322590

Tank Release Detection Interstitial Monitoring Double Walled Tank/Piping:	Not reported
Tank Release Detection Inventory Control:	Not reported
Tank Release Detection Manual (Static) Tank Gauging:	Not reported
Tank Release Detection Other:	Not reported
Tank Release Detection Other Comment:	Not reported
Tank Release Detection Tank Tightness Testing:	Not reported
Tank Release Detection Vapor Monitoring:	Not reported
Piping Release Detection Automatic Line Leak Detectors:	Not reported
Piping Release Detection Ground Water Monitoring:	Not reported
Piping Release Detection Interstitial Monitoring Double Walled Piping:	Not reported
Piping Release Detection Interstitial Monitoring Second Containment:	Not reported
Piping Release Detection Line Tightness Testing:	Not reported
Piping Release Detection Other:	Not reported
Piping Release Detection Other Comment:	Not reported
Piping Release Detection Vapor Monitoring:	Not reported
Piping Material Bare Steel:	Not reported
Piping Material Cathodically Protected:	Not reported
Piping Material Copper:	Not reported
Piping Material Double Walled:	Not reported
Piping Material Enviroflex:	Not reported
Piping Material Fiberglass Reinforced Plastic:	Not reported
Piping Material Flexible Piping:	Not reported
Piping Material Galvanized Steel:	CHECKED
Piping Material Geo Flex:	Not reported
Piping Material Other:	Not reported
Piping Material Other Comment:	Not reported
Piping Material Unknown:	Not reported
Piping Type Gravity Fed:	Not reported
Piping Type Has Piping Been Repaired:	Not reported
Piping Type Not Marked on Form:	Not reported
Piping Type Pressure (Remote):	Not reported
Piping Type Suction: No Valve at Tank	Not reported
Piping Type Suction: Valve at Tank	Not reported
Tank Material Asphalt Coated or Bare Steel:	CHECKED
Tank Material Cathodically Protected Steel:	CHECKED
Tank Material Composite (Steel With Fiberglass):	Not reported
Tank Material Concrete:	Not reported
Tank Material Double Walled:	Not reported
Tank Material Epoxy Coated Steel:	Not reported
Tank Material Excavation Liner:	Not reported
Tank Material Fiberglass Reinforced Plastic:	Not reported
Tank Material Has Tank Been Repaired:	Not reported
Tank Material Lined Interior:	CHECKED
Tank Material Other:	Not reported
Tank Material Description of Other Construction:	Not reported
Tank Material Polyethylene Tank Jacket:	Not reported
Tank Material Unknown:	Not reported
Latitude:	42.24602
Longitude:	-83.14347

Map ID
 Direction
 Distance
 Elevation

MAP FINDINGS

Site

Database(s)

EDR ID Number
 EPA ID Number

119
South
1/8-1/4
0.169 mi.
890 ft.

WYANDOTTE RESIDENCES
128 RIVERBANK
WYANDOTTE, MI 48192

US BROWNFIELDS **1016358668**
FINDS **N/A**

Actual:
577 ft.
Focus Map:
12

US BROWNFIELDS:

Property Name: WYANDOTTE RESIDENCES
 Recipient Name: Downriver Community Conference
 Grant Type: Assessment
 Property Number: Not reported
 Parcel size: 1
 Latitude: 42.2301876
 Longitude: -83.1509143
 HCM Label: Address Matching-House Number
 Map Scale: Not reported
 Point of Reference: Entrance Point of a Facility or Station
 Highlights: Not reported
 Datum: World Geodetic System of 1984
 Acres Property ID: 126851
 IC Data Access: Not reported
 Start Date: Not reported
 Redev Completion Date: Not reported
 Completed Date: Not reported
 Acres Cleaned Up: Not reported
 Cleanup Funding: Not reported
 Cleanup Funding Source: Not reported
 Assessment Funding: 17050
 Assessment Funding Source: US EPA - Brownfields Assessment Cooperative Agreement
 Redevelopment Funding: Not reported
 Redev. Funding Source: Not reported
 Redev. Funding Entity Name: Not reported
 Redevelopment Start Date: Not reported
 Assessment Funding Entity: EPA
 Cleanup Funding Entity: Not reported
 Grant Type: Hazardous
 Accomplishment Type: Supplemental Assessment
 Accomplishment Count: 1
 Cooperative Agreement Number: 00E91601
 Start Date: 04/14/2010 00:00:00
 Ownership Entity: Government
 Completion Date: 06/30/2010 00:00:00
 Current Owner: City of Wyandotte
 Did Owner Change: N
 Cleanup Required: U
 Video Available: N
 Photo Available: Y
 Institutional Controls Required: N
 IC Category Proprietary Controls: Not reported
 IC Cat. Info. Devices: Not reported
 IC Cat. Gov. Controls: Not reported
 IC Cat. Enforcement Permit Tools: Not reported
 IC in place date: Not reported
 IC in place: N
 State/tribal program date: Not reported
 State/tribal program ID: Not reported
 State/tribal NFA date: Not reported
 Air contaminated: Not reported
 Air cleaned: Not reported

Map ID
Direction
Distance
Elevation

MAP FINDINGS

Site

Database(s)

EDR ID Number
EPA ID Number

WYANDOTTE RESIDENCES (Continued)

1016358668

Asbestos found:	Y
Asbestos cleaned:	Not reported
Controlled substance found:	Not reported
Controlled substance cleaned:	Not reported
Drinking water affected:	Not reported
Drinking water cleaned:	Not reported
Groundwater affected:	Not reported
Groundwater cleaned:	Not reported
Lead contaminant found:	Not reported
Lead cleaned up:	Not reported
No media affected:	Y
Unknown media affected:	Not reported
Other cleaned up:	Not reported
Other metals found:	Not reported
Other metals cleaned:	Not reported
Other contaminants found:	Not reported
Other contams found description:	Not reported
PAHs found:	Not reported
PAHs cleaned up:	Not reported
PCBs found:	Not reported
PCBs cleaned up:	Not reported
Petro products found:	Not reported
Petro products cleaned:	Not reported
Sediments found:	Not reported
Sediments cleaned:	Not reported
Soil affected:	Not reported
Soil cleaned up:	Not reported
Surface water cleaned:	Not reported
VOCs found:	Not reported
VOCs cleaned:	Not reported
Cleanup other description:	Not reported
Num. of cleanup and re-dev. jobs:	Not reported
Past use greenspace acreage:	Not reported
Past use residential acreage:	1
Surface Water:	Not reported
Past use commercial acreage:	Not reported
Past use industrial acreage:	Not reported
Future use greenspace acreage:	Not reported
Future use residential acreage:	Not reported
Future use commercial acreage:	Not reported
Future use industrial acreage:	Not reported
Greenspace acreage and type:	Not reported
Superfund Fed. landowner flag:	N
Arsenic cleaned up:	Not reported
Cadmium cleaned up:	Not reported
Chromium cleaned up:	Not reported
Copper cleaned up:	Not reported
Iron cleaned up:	Not reported
mercury cleaned up:	Not reported
Nickel Cleaned Up:	Not reported
No clean up:	Not reported
Pesticides cleaned up:	Not reported
Selenium cleaned up:	Not reported
SVOCs cleaned up:	Not reported
Unknown clean up:	Not reported
Arsenic contaminant found:	Not reported
Cadmium contaminant found:	Not reported

Map ID
 Direction
 Distance
 Elevation

MAP FINDINGS

Site

Database(s)

EDR ID Number
 EPA ID Number

WYANDOTTE RESIDENCES (Continued)

1016358668

Chromium contaminant found:	Not reported
Copper contaminant found:	Not reported
Iron contaminant found:	Not reported
Mercury contaminant found:	Not reported
Nickel contaminant found:	Not reported
No contaminant found:	Not reported
Pesticides contaminant found:	Not reported
Selenium contaminant found:	Not reported
SVOCs contaminant found:	Not reported
Unknown contaminant found:	Not reported
Future Use: Multistory	Not reported
Media affected Bluiding Material:	Not reported
Media affected indoor air:	Not reported
Building material media cleaned up:	Not reported
Indoor air media cleaned up:	Not reported
Unknown media cleaned up:	Not reported
Past Use: Multistory	Not reported
Property Description:	The sites have been soley developed with residential dwellings. The dwellings were constructed from the late 1800s through the 1960s. The City of Wyandotte currently ownes the properties.
Below Poverty Number:	158
Below Poverty Percent:	9.0%
Meidan Income:	11588
Meidan Income Number:	413
Meidan Income Percent:	23.6%
Vacant Housing Number:	131
Vacant Housing Percent:	13.8%
Unemployed Number:	79
Unemployed Percent:	4.5%

FINDS:

Registry ID: 110043562221

Environmental Interest/Information System

US EPA Assessment, Cleanup and Redevelopment Exchange System (ACRES) is an federal online database for Brownfields Grantees to electronically submit data directly to EPA.

[Click this hyperlink](#) while viewing on your computer to access additional FINDS: detail in the EDR Site Report.

120
North
1/8-1/4
0.174 mi.
918 ft.

PARCELS B & C, W. OF JEFFERSON
PARCELS B & C , W. OF JEFFERSON
ECORSE, MI 48229

MI INVENTORY S114031226
N/A

Actual:
576 ft.
Focus Map:
12

INVENTORY:
 Bea Number: Not reported
 Township: Ecorse
 District: Southeast MI
 Data Source: Part 201
 Latitude: 42.23556
 Longitude: -83.14968

Map ID
 Direction
 Distance
 Elevation

MAP FINDINGS

Site

Database(s)

EDR ID Number
 EPA ID Number

X121
NNE
1/8-1/4
0.175 mi.
924 ft.

RIVERS EDGE MARINA INC
4685 W JEFFERSON AVE
ECORSE, MI 48229

MI UST **U004181879**
N/A

Site 1 of 2 in cluster X

Actual:
570 ft.
Focus Map:
12

UST 2:
 Owner Name: OWNER ADDRESS UNKNOWN
 Owner Address: Not Recorded
 Owner Zip: 99999
 Owner City: Not reported
 Record ID: UTK-071682-15
 Tank Status: Closed in Ground

UST:
 Facility Type: CLOSED
 Facility ID: 00037669
 Owner Country: Not reported
 Owner Name: OWNER ADDRESS UNKNOWN
 Owner Address: NOT RECORDED
 Owner City: NOT RECORDED
 Owner State: XX
 Owner Zip: 99999
 Owner Contact: Not reported
 Owner Phone: Not reported
 Contact: Not reported
 Contact Phone: Not reported
 Date of Collection: Not reported
 Accuracy: Not reported
 Horizontal Datum: Not reported
 Accuracy Value Unit: Not reported
 Source: Not reported
 Point Line Area: Not reported
 Desc Category: Not reported
 Method of Collection: Not reported
 District: Not reported
 Tank ID: 1
 Capacity: 4000
 Tank Status: Closed in Ground
 Substance: Gasoline,
 Install Date: Not reported
 Remove Date: 09/15/1997
 Tank Number: UTK-071682-15
 Tank Details Compartments: Not reported
 Tank Details Number of Compartments: Not reported
 Tank Release Detection Automatic Tank Gauging: Not reported
 Tank Release Detection Groundwater Monitoring: Not reported
 Impressed Device: Not reported
 Tank Release Detection Inter Monitoring/Second Conatinment: Not reported
 Tank Release Detection Interstitial Monitoring Double Walled Tank/Piping: Not reported
 Tank Release Detection Inventory Control: Not reported
 Tank Release Detection Manual (Static) Tank Gauging: Not reported
 Tank Release Detection Other: Not reported
 Tank Release Detection Other Comment: Not reported
 Tank Release Detection Tank Tightness Testing: Not reported
 Tank Release Detection Vapor Monitoring: Not reported
 Piping Release Detection Automatic Line Leak Detectors: Not reported
 Piping Release Detection Ground Water Monitoring: Not reported
 Piping Release Detection Interstitial Monitoring Double Walled Piping: Not reported

Map ID
 Direction
 Distance
 Elevation

MAP FINDINGS

Site

Database(s)

EDR ID Number
 EPA ID Number

RIVERS EDGE MARINA INC (Continued)

U004181879

Piping Release Detection Interstitial Monitoring Second Containment:	Not reported
Piping Release Detection Line Tightness Testing:	Not reported
Piping Release Detection Other:	CHECKED
Piping Release Detection Other Comment:	Not reported
Piping Release Detection Vapor Monitoring:	Not reported
Piping Material Bare Steel:	Not reported
Piping Material Cathodically Protected:	Not reported
Piping Material Copper:	Not reported
Piping Material Double Walled:	Not reported
Piping Material Enviroflex:	Not reported
Piping Material Fiberglass Reinforced Plastic:	Not reported
Piping Material Flexible Piping:	Not reported
Piping Material Galvanized Steel:	CHECKED
Piping Material Geo Flex:	Not reported
Piping Material Other:	Not reported
Piping Material Other Comment:	Not reported
Piping Material Unknown:	Not reported
Piping Type Gravity Fed:	Not reported
Piping Type Has Piping Been Repaired:	Not reported
Piping Type Not Marked on Form:	Not reported
Piping Type Pressure (Remote):	Not reported
Piping Type Suction: No Valve at Tank	CHECKED
Piping Type Suction: Valve at Tank	Not reported
Tank Material Asphalt Coated or Bare Steel:	CHECKED
Tank Material Cathodically Protected Steel:	Not reported
Tank Material Composite (Steel With Fiberglass):	Not reported
Tank Material Concrete:	Not reported
Tank Material Double Walled:	Not reported
Tank Material Epoxy Coated Steel:	Not reported
Tank Material Excavation Liner:	Not reported
Tank Material Fiberglass Reinforced Plastic:	Not reported
Tank Material Has Tank Been Repaired:	Not reported
Tank Material Lined Interior:	Not reported
Tank Material Other:	CHECKED
Tank Material Description of Other Construction:	Not reported
Tank Material Polyethylene Tank Jacket:	Not reported
Tank Material Unknown:	Not reported
Latitude:	Not reported
Longitude:	Not reported

X122
NNE
1/8-1/4
0.175 mi.
924 ft.

RIVERS EDGE MARINA
4685 W JEFFERSON
ECORSE, MI 48229
Site 2 of 2 in cluster X

MI AST U003326203
N/A

Actual:
570 ft.
Focus Map:
12

AST:
 Facility ID: 91082541
 Facility Phone: Not reported
 Owner Name: RIVERS EDGE MARINA
 Owner Address: 29856 BAYVIEW
 Owner City,St,Zip: GROSSE ILE, MI 48229-1460
 Owner County: Not reported
 Owner Contact: Not reported
 Owner Telephone: 7346715853
 District: 1
 Contact: Vincent Quinn
 List Status: Not reported

Map ID
Direction
Distance
Elevation

MAP FINDINGS

Site

Database(s)

EDR ID Number
EPA ID Number

RIVERS EDGE MARINA (Continued)

U003326203

Date of Collection: 02/15/2008
Accuracy: 40 FEET
Source: STATE OF MICHIGAN
Point Line Area: POINT
Description Category: Plant Entrance (Freight)
Method of Collection: GPS Code Meas. Standard Positioning Service SA Off
Horizontal Datum: NAD83
Latitude: 42.2357266
Longitude: -83.148001

Tank Id: ATK-012873-15
Tank Status: Emptied and Cleaned
Capacity (in gallons): 15000
Installation Date: 07/21/1995
Substance Stored: Other
Removed/Closed Date: 11/01/2011

123
SE
1/8-1/4
0.176 mi.
931 ft.

OMNISOURCE LLC
400 E GREAT LAKES AVE
ECORSE, MI 48229

RCRA-CESQG 1009399013
MIK674533278

Actual:
579 ft.
Focus Map:
6

RCRA-CESQG:
Date form received by agency: 04/26/2017
Facility name: OMNISOURCE LLC
Facility address: 400 E GREAT LAKES AVE
ECORSE, MI 48229
EPA ID: MIK674533278
Contact: DAVE CENTENO
Contact address: Not reported
Not reported
Contact country: Not reported
Contact telephone: 574-229-5362
Telephone ext.: 260
Contact email: DCENTENO@OMNISOURCE.COM
EPA Region: 05
Classification: Conditionally Exempt Small Quantity Generator
Description: Handler: generates 100 kg or less of hazardous waste per calendar month, and accumulates 1000 kg or less of hazardous waste at any time; or generates 1 kg or less of acutely hazardous waste per calendar month, and accumulates at any time: 1 kg or less of acutely hazardous waste; or 100 kg or less of any residue or contaminated soil, waste or other debris resulting from the cleanup of a spill, into or on any land or water, of acutely hazardous waste; or generates 100 kg or less of any residue or contaminated soil, waste or other debris resulting from the cleanup of a spill, into or on any land or water, of acutely hazardous waste during any calendar month, and accumulates at any time: 1 kg or less of acutely hazardous waste; or 100 kg or less of any residue or contaminated soil, waste or other debris resulting from the cleanup of a spill, into or on any land or water, of acutely hazardous waste

Owner/Operator Summary:
Owner/operator name: OMNISOURCE CORPORATION
Owner/operator address: Not reported
Not reported

Map ID
Direction
Distance
Elevation

MAP FINDINGS

Site

Database(s)

EDR ID Number
EPA ID Number

OMNISOURCE LLC (Continued)

1009399013

Owner/operator country: Not reported
Owner/operator telephone: Not reported
Owner/operator email: Not reported
Owner/operator fax: Not reported
Owner/operator extension: Not reported
Legal status: Private
Owner/Operator Type: Owner
Owner/Op start date: 03/03/2006
Owner/Op end date: Not reported

Owner/operator name: OMNISOURCE CORPORATION
Owner/operator address: Not reported

Not reported
Owner/operator country: Not reported
Owner/operator telephone: Not reported
Owner/operator email: Not reported
Owner/operator fax: Not reported
Owner/operator extension: Not reported
Legal status: Private
Owner/Operator Type: Operator
Owner/Op start date: 03/03/2006
Owner/Op end date: Not reported

Handler Activities Summary:

U.S. importer of hazardous waste: No
Mixed waste (haz. and radioactive): No
Recycler of hazardous waste: No
Transporter of hazardous waste: No
Treater, storer or disposer of HW: No
Underground injection activity: No
On-site burner exemption: No
Furnace exemption: No
Used oil fuel burner: No
Used oil processor: No
User oil refiner: No
Used oil fuel marketer to burner: No
Used oil Specification marketer: No
Used oil transfer facility: No
Used oil transporter: No

. Waste code: D001

. Waste name: IGNITABLE HAZARDOUS WASTES ARE THOSE WASTES WHICH HAVE A FLASHPOINT OF LESS THAN 140 DEGREES FAHRENHEIT AS DETERMINED BY A PENSKEY-MARTENS CLOSED CUP FLASH POINT TESTER. ANOTHER METHOD OF DETERMINING THE FLASH POINT OF A WASTE IS TO REVIEW THE MATERIAL SAFETY DATA SHEET, WHICH CAN BE OBTAINED FROM THE MANUFACTURER OR DISTRIBUTOR OF THE MATERIAL. LACQUER THINNER IS AN EXAMPLE OF A COMMONLY USED SOLVENT WHICH WOULD BE CONSIDERED AS IGNITABLE HAZARDOUS WASTE.

Historical Generators:

Date form received by agency: 03/06/2006
Site name: MICHIGAN ECORSE PROPERTIES LLC
Classification: Conditionally Exempt Small Quantity Generator

. Waste code: D001

. Waste name: IGNITABLE HAZARDOUS WASTES ARE THOSE WASTES WHICH HAVE A FLASHPOINT OF

Map ID
 Direction
 Distance
 Elevation

MAP FINDINGS

Site

Database(s)

EDR ID Number
 EPA ID Number

OMNISOURCE LLC (Continued)

1009399013

LESS THAN 140 DEGREES FAHRENHEIT AS DETERMINED BY A PENSKEY-MARTENS CLOSED CUP FLASH POINT TESTER. ANOTHER METHOD OF DETERMINING THE FLASH POINT OF A WASTE IS TO REVIEW THE MATERIAL SAFETY DATA SHEET, WHICH CAN BE OBTAINED FROM THE MANUFACTURER OR DISTRIBUTOR OF THE MATERIAL. LACQUER THINNER IS AN EXAMPLE OF A COMMONLY USED SOLVENT WHICH WOULD BE CONSIDERED AS IGNITABLE HAZARDOUS WASTE.

Date form received by agency: 01/01/1980

Site name: MICHIGAN ECORSE PROPERTIES LLC

Classification: Not a generator, verified

Waste code: D001

Waste name: IGNITABLE HAZARDOUS WASTES ARE THOSE WASTES WHICH HAVE A FLASHPOINT OF LESS THAN 140 DEGREES FAHRENHEIT AS DETERMINED BY A PENSKEY-MARTENS CLOSED CUP FLASH POINT TESTER. ANOTHER METHOD OF DETERMINING THE FLASH POINT OF A WASTE IS TO REVIEW THE MATERIAL SAFETY DATA SHEET, WHICH CAN BE OBTAINED FROM THE MANUFACTURER OR DISTRIBUTOR OF THE MATERIAL. LACQUER THINNER IS AN EXAMPLE OF A COMMONLY USED SOLVENT WHICH WOULD BE CONSIDERED AS IGNITABLE HAZARDOUS WASTE.

Violation Status: No violations found

124
 NW
 1/8-1/4
 0.180 mi.
 949 ft.

MILL STREET PROPERTY
291 MILL STREET
ECORSE, MI 48229

US BROWNFIELDS 1023620217
N/A

Actual:
581 ft.

US BROWNFIELDS:

Focus Map:
9

Property Name: MILL STREET PROPERTY
 Recipient Name: Downriver Community Conference
 Grant Type: Assessment
 Property Number: A portion of Parcels: 82-43-014-01-0058-000 and 82-34-014-99-0014-000
 Parcel size: 3.4
 Latitude: 42.238701
 Longitude: -83.15848599999998
 HCM Label: Address Matching-Nearest Intersection
 Map Scale: Not reported
 Point of Reference: Center of a Facility or Station
 Highlights: Not reported
 Datum: World Geodetic System of 1984
 Acres Property ID: 126861
 IC Data Access: Not reported
 Start Date: Not reported
 Redev Completion Date: Not reported
 Completed Date: Not reported
 Acres Cleaned Up: Not reported
 Cleanup Funding: Not reported
 Cleanup Funding Source: Not reported
 Assessment Funding: 598
 Assessment Funding Source: US EPA - Brownfields Assessment Cooperative Agreement
 Redevelopment Funding: Not reported
 Redev. Funding Source: Not reported
 Redev. Funding Entity Name: Not reported
 Redevelopment Start Date: Not reported
 Assessment Funding Entity: EPA
 Cleanup Funding Entity: Not reported
 Grant Type: Hazardous
 Accomplishment Type: Phase II Environmental Assessment

Map ID
Direction
Distance
Elevation

MAP FINDINGS

Site

Database(s)

EDR ID Number
EPA ID Number

MILL STREET PROPERTY (Continued)

1023620217

Accomplishment Count:	0
Cooperative Agreement Number:	00E91601
Start Date:	06/15/2010 00:00:00
Ownership Entity:	Government
Completion Date:	Not reported
Current Owner:	City of Ecorse
Did Owner Change:	N
Cleanup Required:	U
Video Available:	N
Photo Available:	Y
Institutional Controls Required:	U
IC Category Proprietary Controls:	Not reported
IC Cat. Info. Devices:	Not reported
IC Cat. Gov. Controls:	Not reported
IC Cat. Enforcement Permit Tools:	Not reported
IC in place date:	Not reported
IC in place:	N
State/tribal program date:	Not reported
State/tribal program ID:	Not reported
State/tribal NFA date:	Not reported
Air contaminated:	Not reported
Air cleaned:	Not reported
Asbestos found:	Not reported
Asbestos cleaned:	Not reported
Controlled substance found:	Not reported
Controlled substance cleaned:	Not reported
Drinking water affected:	Not reported
Drinking water cleaned:	Not reported
Groundwater affected:	Not reported
Groundwater cleaned:	Not reported
Lead contaminant found:	Not reported
Lead cleaned up:	Not reported
No media affected:	Not reported
Unknown media affected:	Not reported
Other cleaned up:	Not reported
Other metals found:	Not reported
Other metals cleaned:	Not reported
Other contaminants found:	Not reported
Other contams found description:	Not reported
PAHs found:	Not reported
PAHs cleaned up:	Not reported
PCBs found:	Not reported
PCBs cleaned up:	Not reported
Petro products found:	Not reported
Petro products cleaned:	Not reported
Sediments found:	Not reported
Sediments cleaned:	Not reported
Soil affected:	Not reported
Soil cleaned up:	Not reported
Surface water cleaned:	Not reported
VOCs found:	Not reported
VOCs cleaned:	Not reported
Cleanup other description:	Not reported
Num. of cleanup and re-dev. jobs:	Not reported
Past use greenspace acreage:	Not reported
Past use residential acreage:	Not reported
Surface Water:	Not reported

Map ID
 Direction
 Distance
 Elevation

MAP FINDINGS

Site

Database(s)

EDR ID Number
 EPA ID Number

MILL STREET PROPERTY (Continued)

1023620217

Past use commercial acreage:	Not reported
Past use industrial acreage:	3.4
Future use greenspace acreage:	Not reported
Future use residential acreage:	3.4
Future use commercial acreage:	Not reported
Future use industrial acreage:	Not reported
Greenspace acreage and type:	Not reported
Superfund Fed. landowner flag:	N
Arsenic cleaned up:	Not reported
Cadmium cleaned up:	Not reported
Chromium cleaned up:	Not reported
Copper cleaned up:	Not reported
Iron cleaned up:	Not reported
mercury cleaned up:	Not reported
Nickel Cleaned Up:	Not reported
No clean up:	Not reported
Pesticides cleaned up:	Not reported
Selenium cleaned up:	Not reported
SVOCs cleaned up:	Not reported
Unknown clean up:	Not reported
Arsenic contaminant found:	Not reported
Cadmium contaminant found:	Not reported
Chromium contaminant found:	Not reported
Copper contaminant found:	Not reported
Iron contaminant found:	Not reported
Mercury contaminant found:	Not reported
Nickel contaminant found:	Not reported
No contaminant found:	Not reported
Pesticides contaminant found:	Not reported
Selenium contaminant found:	Not reported
SVOCs contaminant found:	Not reported
Unknown contaminant found:	Not reported
Future Use: Multistory	Not reported
Media affected Bluiding Material:	Not reported
Media affected indoor air:	Not reported
Building material media cleaned up:	Not reported
Indoor air media cleaned up:	Not reported
Unknown media cleaned up:	Not reported
Past Use: Multistory	Not reported
Property Description:	The northwestern portion of the subject property was improved with approximately five dwellings and one detached garage prior to 1924. Prior to 1950, one dwelling was razed and four dwellings and two detached garages were constructed. Prior to 1957, the dwellings were razed. A municipal incinerator was constructed on the eastern portion of the parcel in approximately 1957. The incinerator was razed in approximately 2004. The southern portion of the subject property was used for storage beginning in 1949 apparently by the former steel mill on the southeastern adjoining property. In 2000, apparent semi-trailers were parked on the western portion of the subject property. Currently, the subject property is unimproved, vegetative covered land with several soil mounds and debris piles and a metal light tower. Previous occupants of the subject property identified during this assessment include City of Ecorse Municipal Incinerator, Michigan Steel, Great Lakes Steel Corporation, and United Steel Corporation.
Below Poverty Number:	766
Below Poverty Percent:	17.1%

Map ID
Direction
Distance
Elevation

MAP FINDINGS

Site

Database(s)

EDR ID Number
EPA ID Number

MILL STREET PROPERTY (Continued)

1023620217

Meidan Income:	5126
Meidan Income Number:	1745
Meidan Income Percent:	38.9%
Vacant Housing Number:	250
Vacant Housing Percent:	12.9%
Unemployed Number:	315
Unemployed Percent:	7.0%
Property Name:	MILL STREET PROPERTY
Recipient Name:	Downriver Community Conference
Grant Type:	Assessment
Property Number:	A portion of Parcels: 82-43-014-01-0058-000 and 82-34-014-99-0014-000
Parcel size:	3.4
Latitude:	42.238701
Longitude:	-83.15848599999998
HCM Label:	Address Matching-Nearest Intersection
Map Scale:	Not reported
Point of Reference:	Center of a Facility or Station
Highlights:	Not reported
Datum:	World Geodetic System of 1984
Acres Property ID:	126861
IC Data Access:	Not reported
Start Date:	Not reported
Redev Completion Date:	Not reported
Completed Date:	Not reported
Acres Cleaned Up:	Not reported
Cleanup Funding:	Not reported
Cleanup Funding Source:	Not reported
Assessment Funding:	3500
Assessment Funding Source:	US EPA - Brownfields Assessment Cooperative Agreement
Redevelopment Funding:	Not reported
Redev. Funding Source:	Not reported
Redev. Funding Entity Name:	Not reported
Redevelopment Start Date:	Not reported
Assessment Funding Entity:	EPA
Cleanup Funding Entity:	Not reported
Grant Type:	Hazardous
Accomplishment Type:	Phase I Environmental Assessment
Accomplishment Count:	1
Cooperative Agreement Number:	00E91601
Start Date:	06/15/2010 00:00:00
Ownership Entity:	Government
Completion Date:	08/30/2010 00:00:00
Current Owner:	City of Ecorse
Did Owner Change:	N
Cleanup Required:	U
Video Available:	N
Photo Available:	Y
Institutional Controls Required:	U
IC Category Proprietary Controls:	Not reported
IC Cat. Info. Devices:	Not reported
IC Cat. Gov. Controls:	Not reported
IC Cat. Enforcement Permit Tools:	Not reported
IC in place date:	Not reported
IC in place:	N
State/tribal program date:	Not reported
State/tribal program ID:	Not reported

Map ID
Direction
Distance
Elevation

MAP FINDINGS

Site

Database(s)

EDR ID Number
EPA ID Number

MILL STREET PROPERTY (Continued)

1023620217

State/tribal NFA date:	Not reported
Air contaminated:	Not reported
Air cleaned:	Not reported
Asbestos found:	Not reported
Asbestos cleaned:	Not reported
Controlled substance found:	Not reported
Controlled substance cleaned:	Not reported
Drinking water affected:	Not reported
Drinking water cleaned:	Not reported
Groundwater affected:	Not reported
Groundwater cleaned:	Not reported
Lead contaminant found:	Not reported
Lead cleaned up:	Not reported
No media affected:	Not reported
Unknown media affected:	Not reported
Other cleaned up:	Not reported
Other metals found:	Not reported
Other metals cleaned:	Not reported
Other contaminants found:	Not reported
Other contams found description:	Not reported
PAHs found:	Not reported
PAHs cleaned up:	Not reported
PCBs found:	Not reported
PCBs cleaned up:	Not reported
Petro products found:	Not reported
Petro products cleaned:	Not reported
Sediments found:	Not reported
Sediments cleaned:	Not reported
Soil affected:	Not reported
Soil cleaned up:	Not reported
Surface water cleaned:	Not reported
VOCs found:	Not reported
VOCs cleaned:	Not reported
Cleanup other description:	Not reported
Num. of cleanup and re-dev. jobs:	Not reported
Past use greenspace acreage:	Not reported
Past use residential acreage:	Not reported
Surface Water:	Not reported
Past use commercial acreage:	Not reported
Past use industrial acreage:	3.4
Future use greenspace acreage:	Not reported
Future use residential acreage:	3.4
Future use commercial acreage:	Not reported
Future use industrial acreage:	Not reported
Greenspace acreage and type:	Not reported
Superfund Fed. landowner flag:	N
Arsenic cleaned up:	Not reported
Cadmium cleaned up:	Not reported
Chromium cleaned up:	Not reported
Copper cleaned up:	Not reported
Iron cleaned up:	Not reported
mercury cleaned up:	Not reported
Nickel Cleaned Up:	Not reported
No clean up:	Not reported
Pesticides cleaned up:	Not reported
Selenium cleaned up:	Not reported
SVOCs cleaned up:	Not reported

Map ID
 Direction
 Distance
 Elevation

MAP FINDINGS

Site

Database(s)

EDR ID Number
 EPA ID Number

MILL STREET PROPERTY (Continued)

1023620217

Unknown clean up: Not reported
 Arsenic contaminant found: Not reported
 Cadmium contaminant found: Not reported
 Chromium contaminant found: Not reported
 Copper contaminant found: Not reported
 Iron contaminant found: Not reported
 Mercury contaminant found: Not reported
 Nickel contaminant found: Not reported
 No contaminant found: Not reported
 Pesticides contaminant found: Not reported
 Selenium contaminant found: Not reported
 SVOCs contaminant found: Not reported
 Unknown contaminant found: Not reported
 Future Use: Multistory Not reported
 Media affected Bluiding Material: Not reported
 Media affected indoor air: Not reported
 Building material media cleaned up: Not reported
 Indoor air media cleaned up: Not reported
 Unknown media cleaned up: Not reported
 Past Use: Multistory Not reported
 Property Description:

The northwestern portion of the subject property was improved with approximately five dwellings and one detached garage prior to 1924. Prior to 1950, one dwelling was razed and four dwellings and two detached garages were constructed. Prior to 1957, the dwellings were razed. A municipal incinerator was constructed on the eastern portion of the parcel in approximately 1957. The incinerator was razed in approximately 2004. The southern portion of the subject property was used for storage beginning in 1949 apparently by the former steel mill on the southeastern adjoining property. In 2000, apparent semi-trailers were parked on the western portion of the subject property. Currently, the subject property is unimproved, vegetative covered land with several soil mounds and debris piles and a metal light tower. Previous occupants of the subject property identified during this assessment include City of Ecorse Municipal Incinerator, Michigan Steel, Great Lakes Steel Corporation, and United Steel Corporation.

Below Poverty Number: 766
 Below Poverty Percent: 17.1%
 Meidan Income: 5126
 Meidan Income Number: 1745
 Meidan Income Percent: 38.9%
 Vacant Housing Number: 250
 Vacant Housing Percent: 12.9%
 Unemployed Number: 315
 Unemployed Percent: 7.0%

Y125 R & M TRUCKING INC
SE 4574 WEBSTER ST
1/8-1/4 ECORSE, MI 48229
0.199 mi.
1053 ft. Site 1 of 3 in cluster Y

MI LUST 1000123070
MI UST MID093819811
RCRA NonGen / NLR
MI WDS

Actual: 580 ft. LUST:
 Facility ID: 00001534
Focus Map: 9 Source: STATE OF MICHIGAN
 Owner Name: R & M Trucking
 Owner Address: 29850 Ecorse Rd
 Owner City,St,Zip: Romulus, MI 48174-3520

Map ID
Direction
Distance
Elevation

MAP FINDINGS

Site

Database(s)

EDR ID Number
EPA ID Number

R & M TRUCKING INC (Continued)

1000123070

Owner Contact: Not reported
Owner Phone: (734) 729-2550
Country: USA
District: Southeast MI
Site Name: R & M Trucking, Inc.
Latitude: 42.23922
Longitude: -83.14917
Date of Collection: 01/11/2001
Method of Collection: Address Matching-House Number
Accuracy: 100
Accuracy Value Unit: FEET
Horizontal Data: NAD83
Point Line Area: POINT
Desc Category: Plant Entrance (Freight)

Leak Number: C-0788-95
Release Date: 06/26/1995
Substance Released: Diesel
Release Status: Closed
Release Closed Date: 08/01/1995

UST:

Facility Type: CLOSED
Facility ID: 00001534
Owner Country: Not reported
Owner Name: R & M TRUCKING
Owner Address: 29850 ECORSE RD
Owner City: ROMULUS
Owner State: MI
Owner Zip: 48174-3520
Owner Contact: Not reported
Owner Phone: 7347292550
Contact: MARK STACKPOOLE
Contact Phone: (734) 729-2550
Date of Collection: 01/11/2001
Accuracy: 100
Horizontal Datum: NAD83
Accuracy Value Unit: FEET
Source: STATE OF MICHIGAN
Point Line Area: POINT
Desc Category: Plant Entrance (Freight)
Method of Collection: Address Matching-House Number
District: Region 1 - SE Michigan District Office
Tank ID: 1
Capacity: 10000
Tank Status: Removed from Ground
Substance: Diesel,
Install Date: 03/03/1978
Remove Date: 06/26/1995
Tank Number: UTK-021621-15
Tank Details Compartments: Not reported
Tank Details Number of Compartments: Not reported
Tank Release Detection Automatic Tank Gauging: Not reported
Tank Release Detection Groundwater Monitoring: Not reported
Impressed Device: Not reported
Tank Release Detection Inter Monitoring/Second Conatinment: Not reported
Tank Release Detection Interstitial Monitoring Double Walled Tank/Piping: Not reported
Tank Release Detection Inventory Control: Not reported

Map ID
Direction
Distance
Elevation

MAP FINDINGS

Site

Database(s)

EDR ID Number
EPA ID Number

R & M TRUCKING INC (Continued)

1000123070

Tank Release Detection Manual (Static) Tank Gauging:	Not reported
Tank Release Detection Other:	Not reported
Tank Release Detection Other Comment:	Not reported
Tank Release Detection Tank Tightness Testing:	Not reported
Tank Release Detection Vapor Monitoring:	Not reported
Piping Release Detection Automatic Line Leak Detectors:	Not reported
Piping Release Detection Ground Water Monitoring:	Not reported
Piping Release Detection Interstitial Monitoring Double Walled Piping:	Not reported
Piping Release Detection Interstitial Monitoring Second Containment:	Not reported
Piping Release Detection Line Tightness Testing:	Not reported
Piping Release Detection Other:	Not reported
Piping Release Detection Other Comment:	Not reported
Piping Release Detection Vapor Monitoring:	Not reported
Piping Material Bare Steel:	CHECKED
Piping Material Cathodically Protected:	Not reported
Piping Material Copper:	Not reported
Piping Material Double Walled:	Not reported
Piping Material Enviroflex:	Not reported
Piping Material Fiberglass Reinforced Plastic:	Not reported
Piping Material Flexible Piping:	Not reported
Piping Material Galvanized Steel:	Not reported
Piping Material Geo Flex:	Not reported
Piping Material Other:	Not reported
Piping Material Other Comment:	Not reported
Piping Material Unknown:	Not reported
Piping Type Gravity Fed:	Not reported
Piping Type Has Piping Been Repaired:	Not reported
Piping Type Not Marked on Form:	Not reported
Piping Type Pressure (Remote):	Not reported
Piping Type Suction: No Valve at Tank	CHECKED
Piping Type Suction: Valve at Tank	Not reported
Tank Material Asphalt Coated or Bare Steel:	Not reported
Tank Material Cathodically Protected Steel:	Not reported
Tank Material Composite (Steel With Fiberglass):	Not reported
Tank Material Concrete:	Not reported
Tank Material Double Walled:	Not reported
Tank Material Epoxy Coated Steel:	Not reported
Tank Material Excavation Liner:	Not reported
Tank Material Fiberglass Reinforced Plastic:	CHECKED
Tank Material Has Tank Been Repaired:	Not reported
Tank Material Lined Interior:	Not reported
Tank Material Other:	Not reported
Tank Material Description of Other Construction:	Not reported
Tank Material Polyethylene Tank Jacket:	Not reported
Tank Material Unknown:	Not reported
Latitude:	42.23922
Longitude:	-83.14917

RCRA NonGen / NLR:

Date form received by agency: 08/18/1980
Facility name: R & M TRUCKING INC
Facility address: 4574 WEBSTER ST
ECORSE, MI 48229
EPA ID: MID093819811
Contact: MARK STACKPOOLE
Contact address: 4574 WEBSTER ST
ECORSE, MI 48229

Map ID
Direction
Distance
Elevation

MAP FINDINGS

Site

Database(s)

EDR ID Number
EPA ID Number

R & M TRUCKING INC (Continued)

1000123070

Contact country: US
Contact telephone: 313-381-0762
Contact email: Not reported
EPA Region: 05
Classification: Non-Generator
Description: Handler: Non-Generators do not presently generate hazardous waste

Owner/Operator Summary:

Owner/operator name: NO ACTIVE O/OP AS NOT GENERATING WASTE
Owner/operator address: Not reported
Not reported
Owner/operator country: Not reported
Owner/operator telephone: Not reported
Owner/operator email: Not reported
Owner/operator fax: Not reported
Owner/operator extension: Not reported
Legal status: Private
Owner/Operator Type: Owner
Owner/Op start date: 06/15/1999
Owner/Op end date: Not reported

Owner/operator name: NO ACTIVE O/OP AS NOT GENERATING WASTE
Owner/operator address: Not reported
Not reported
Owner/operator country: Not reported
Owner/operator telephone: Not reported
Owner/operator email: Not reported
Owner/operator fax: Not reported
Owner/operator extension: Not reported
Legal status: Private
Owner/Operator Type: Operator
Owner/Op start date: 06/15/1999
Owner/Op end date: Not reported

Handler Activities Summary:

U.S. importer of hazardous waste: No
Mixed waste (haz. and radioactive): No
Recycler of hazardous waste: No
Transporter of hazardous waste: No
Treater, storer or disposer of HW: No
Underground injection activity: No
On-site burner exemption: No
Furnace exemption: No
Used oil fuel burner: No
Used oil processor: No
User oil refiner: No
Used oil fuel marketer to burner: No
Used oil Specification marketer: No
Used oil transfer facility: No
Used oil transporter: No

. Waste code: D001

. Waste name: IGNITABLE HAZARDOUS WASTES ARE THOSE WASTES WHICH HAVE A FLASHPOINT OF LESS THAN 140 DEGREES FAHRENHEIT AS DETERMINED BY A PENSKEY-MARTENS CLOSED CUP FLASH POINT TESTER. ANOTHER METHOD OF DETERMINING THE FLASH POINT OF A WASTE IS TO REVIEW THE MATERIAL SAFETY DATA SHEET,

Map ID
Direction
Distance
Elevation

MAP FINDINGS

Site

Database(s)

EDR ID Number
EPA ID Number

R & M TRUCKING INC (Continued)

1000123070

WHICH CAN BE OBTAINED FROM THE MANUFACTURER OR DISTRIBUTOR OF THE MATERIAL. LACQUER THINNER IS AN EXAMPLE OF A COMMONLY USED SOLVENT WHICH WOULD BE CONSIDERED AS IGNITABLE HAZARDOUS WASTE.

Violation Status: No violations found

WDS:

Site Id: MIR000013524
WMD Id: 410568
Site Specific Name: DEARBORN ENVIRONMENTAL SERVICES INC
Mailing Address: PO BOX 1068
Mailing City/State/Zip: 48146
Mailing County: WAYNE

Site Id: MIR000023697
WMD Id: 411543
Site Specific Name: SAFEWAY TRANSPORT INC
Mailing Address: PO BOX 1068
Mailing City/State/Zip: 48146
Mailing County: WAYNE

Site Id: MID093819811
WMD Id: 397862
Site Specific Name: R & M TRUCKING INC
Mailing Address: 4574 WEBSTER ST
Mailing City/State/Zip: 48229
Mailing County: WAYNE

Site Id: MIG000048149
WMD Id: 439194
Site Specific Name: SIDES TRUCKING
Mailing Address: 4574 WEBSTER ST
Mailing City/State/Zip: 48229
Mailing County: WAYNE

Y126 DEARBORN ENVIRONMENTAL SERVICES INC
SE 4574 WEBSTER ST
1/8-1/4 ECORSE, MI 48229
0.199 mi.
1053 ft. Site 2 of 3 in cluster Y

RCRA NonGen / NLR 1001088666
MIR000013524

Actual: 580 ft. RCRA NonGen / NLR:
Date form received by agency: 07/28/2006
Focus Map: 9 Facility name: DEARBORN ENVIRONMENTAL SERVICES INC
Facility address: 4574 WEBSTER ST
ECORSE, MI 48229
EPA ID: MIR000013524
Mailing address: PO BOX 1068
LINCOLN PARK, MI 48146
Contact: JANET GOLEMBIEWSKI
Contact address: 4574 WEBSTER ST
ECORSE, MI 48229
Contact country: US
Contact telephone: 313-386-1210
Contact email: Not reported
EPA Region: 05
Land type: Other land type
Classification: Non-Generator

Map ID
Direction
Distance
Elevation

MAP FINDINGS

Site

Database(s)

EDR ID Number
EPA ID Number

DEARBORN ENVIRONMENTAL SERVICES INC (Continued)

1001088666

Description: Handler: Non-Generators do not presently generate hazardous waste

Owner/Operator Summary:

Owner/operator name: NO ACTIVE O/OP AS NOT GENERATING WASTE
Owner/operator address: Not reported
Not reported
Owner/operator country: Not reported
Owner/operator telephone: Not reported
Owner/operator email: Not reported
Owner/operator fax: Not reported
Owner/operator extension: Not reported
Legal status: Private
Owner/Operator Type: Operator
Owner/Op start date: 07/29/2006
Owner/Op end date: Not reported

Owner/operator name: NO ACTIVE O/OP AS NOT GENERATING WASTE
Owner/operator address: Not reported
Not reported
Owner/operator country: Not reported
Owner/operator telephone: Not reported
Owner/operator email: Not reported
Owner/operator fax: Not reported
Owner/operator extension: Not reported
Legal status: Private
Owner/Operator Type: Owner
Owner/Op start date: 07/29/2006
Owner/Op end date: Not reported

Handler Activities Summary:

U.S. importer of hazardous waste: No
Mixed waste (haz. and radioactive): No
Recycler of hazardous waste: No
Transporter of hazardous waste: No
Treater, storer or disposer of HW: No
Underground injection activity: No
On-site burner exemption: No
Furnace exemption: No
Used oil fuel burner: No
Used oil processor: No
User oil refiner: No
Used oil fuel marketer to burner: No
Used oil Specification marketer: No
Used oil transfer facility: No
Used oil transporter: No

. Waste code: D001
. Waste name: IGNITABLE HAZARDOUS WASTES ARE THOSE WASTES WHICH HAVE A FLASHPOINT OF LESS THAN 140 DEGREES FAHRENHEIT AS DETERMINED BY A PENSKEY-MARTENS CLOSED CUP FLASH POINT TESTER. ANOTHER METHOD OF DETERMINING THE FLASH POINT OF A WASTE IS TO REVIEW THE MATERIAL SAFETY DATA SHEET, WHICH CAN BE OBTAINED FROM THE MANUFACTURER OR DISTRIBUTOR OF THE MATERIAL. LACQUER THINNER IS AN EXAMPLE OF A COMMONLY USED SOLVENT WHICH WOULD BE CONSIDERED AS IGNITABLE HAZARDOUS WASTE.

Map ID
Direction
Distance
Elevation

MAP FINDINGS

Site

Database(s)

EDR ID Number
EPA ID Number

DEARBORN ENVIRONMENTAL SERVICES INC (Continued)

1001088666

Historical Generators:

Date form received by agency: 03/11/1996
Site name: DEARBORN ENVIRONMENTAL SERVICES INC
Classification: Not a generator, verified

. Waste code: D001
. Waste name: IGNITABLE HAZARDOUS WASTES ARE THOSE WASTES WHICH HAVE A FLASHPOINT OF LESS THAN 140 DEGREES FAHRENHEIT AS DETERMINED BY A PENSKEY-MARTENS CLOSED CUP FLASH POINT TESTER. ANOTHER METHOD OF DETERMINING THE FLASH POINT OF A WASTE IS TO REVIEW THE MATERIAL SAFETY DATA SHEET, WHICH CAN BE OBTAINED FROM THE MANUFACTURER OR DISTRIBUTOR OF THE MATERIAL. LACQUER THINNER IS AN EXAMPLE OF A COMMONLY USED SOLVENT WHICH WOULD BE CONSIDERED AS IGNITABLE HAZARDOUS WASTE.

Facility Has Received Notices of Violations:

Regulation violated: Not reported
Area of violation: Transporters - Manifest and Recordkeeping
Date violation determined: 04/07/1998
Date achieved compliance: 04/07/1998
Violation lead agency: State
Enforcement action: WRITTEN INFORMAL
Enforcement action date: 04/07/1998
Enf. disposition status: Not reported
Enf. disp. status date: Not reported
Enforcement lead agency: State
Proposed penalty amount: Not reported
Final penalty amount: Not reported
Paid penalty amount: Not reported

Evaluation Action Summary:

Evaluation date: 04/27/2001
Evaluation: COMPLIANCE EVALUATION INSPECTION ON-SITE
Area of violation: Not reported
Date achieved compliance: Not reported
Evaluation lead agency: State

Evaluation date: 08/10/2000
Evaluation: COMPLIANCE EVALUATION INSPECTION ON-SITE
Area of violation: Not reported
Date achieved compliance: Not reported
Evaluation lead agency: State

Evaluation date: 04/02/1998
Evaluation: COMPLIANCE EVALUATION INSPECTION ON-SITE
Area of violation: Transporters - Manifest and Recordkeeping
Date achieved compliance: 04/07/1998
Evaluation lead agency: State

Evaluation date: 03/29/1996
Evaluation: COMPLIANCE EVALUATION INSPECTION ON-SITE
Area of violation: Not reported
Date achieved compliance: Not reported
Evaluation lead agency: State

Map ID
Direction
Distance
Elevation

MAP FINDINGS

Site

Database(s)

EDR ID Number
EPA ID Number

Y127
SE
1/8-1/4
0.199 mi.
1053 ft.

SAFEWAY TRANSPORT INC
4574 WEBSTER ST
ECORSE, MI 48229

Site 3 of 3 in cluster Y

RCRA NonGen / NLR
FINDS
ECHO

1001196700
MIR000023697

Actual:
580 ft.

RCRA NonGen / NLR:

Focus Map:
9

Date form received by agency: 07/31/2006
Facility name: SAFEWAY TRANSPORT INC
Facility address: 4574 WEBSTER ST
ECORSE, MI 48229
EPA ID: MIR000023697
Mailing address: PO BOX 1068
LINCOLN PARK, MI 48146
Contact: KEN TARTER
Contact address: 4574 WEBSTER ST
ECORSE, MI 48229
Contact country: US
Contact telephone: 313-386-1210
Contact email: Not reported
EPA Region: 05
Land type: Other land type
Classification: Non-Generator
Description: Handler: Non-Generators do not presently generate hazardous waste

Owner/Operator Summary:

Owner/operator name: NO ACTIVE O/OP AS NOT GENERATING WASTE
Owner/operator address: Not reported
Not reported
Owner/operator country: Not reported
Owner/operator telephone: Not reported
Owner/operator email: Not reported
Owner/operator fax: Not reported
Owner/operator extension: Not reported
Legal status: Private
Owner/Operator Type: Operator
Owner/Op start date: 08/01/2006
Owner/Op end date: Not reported

Owner/operator name: NO ACTIVE O/OP AS NOT GENERATING WASTE
Owner/operator address: Not reported
Not reported
Owner/operator country: Not reported
Owner/operator telephone: Not reported
Owner/operator email: Not reported
Owner/operator fax: Not reported
Owner/operator extension: Not reported
Legal status: Private
Owner/Operator Type: Owner
Owner/Op start date: 08/01/2006
Owner/Op end date: Not reported

Handler Activities Summary:

U.S. importer of hazardous waste: No
Mixed waste (haz. and radioactive): No
Recycler of hazardous waste: No
Transporter of hazardous waste: No
Treater, storer or disposer of HW: No

Map ID
Direction
Distance
Elevation

MAP FINDINGS

Site

Database(s)

EDR ID Number
EPA ID Number

SAFeway TRANSPORT INC (Continued)

1001196700

Underground injection activity: No
On-site burner exemption: No
Furnace exemption: No
Used oil fuel burner: No
Used oil processor: No
User oil refiner: No
Used oil fuel marketer to burner: No
Used oil Specification marketer: No
Used oil transfer facility: No
Used oil transporter: No

. Waste code: D001
. Waste name: IGNITABLE HAZARDOUS WASTES ARE THOSE WASTES WHICH HAVE A FLASHPOINT OF LESS THAN 140 DEGREES FAHRENHEIT AS DETERMINED BY A PENSKEY-MARTENS CLOSED CUP FLASH POINT TESTER. ANOTHER METHOD OF DETERMINING THE FLASH POINT OF A WASTE IS TO REVIEW THE MATERIAL SAFETY DATA SHEET, WHICH CAN BE OBTAINED FROM THE MANUFACTURER OR DISTRIBUTOR OF THE MATERIAL. LACQUER THINNER IS AN EXAMPLE OF A COMMONLY USED SOLVENT WHICH WOULD BE CONSIDERED AS IGNITABLE HAZARDOUS WASTE.

Historical Generators:

Date form received by agency: 05/07/1997
Site name: SAFEWAY TRANSPORT INC
Classification: Not a generator, verified

. Waste code: D001
. Waste name: IGNITABLE HAZARDOUS WASTES ARE THOSE WASTES WHICH HAVE A FLASHPOINT OF LESS THAN 140 DEGREES FAHRENHEIT AS DETERMINED BY A PENSKEY-MARTENS CLOSED CUP FLASH POINT TESTER. ANOTHER METHOD OF DETERMINING THE FLASH POINT OF A WASTE IS TO REVIEW THE MATERIAL SAFETY DATA SHEET, WHICH CAN BE OBTAINED FROM THE MANUFACTURER OR DISTRIBUTOR OF THE MATERIAL. LACQUER THINNER IS AN EXAMPLE OF A COMMONLY USED SOLVENT WHICH WOULD BE CONSIDERED AS IGNITABLE HAZARDOUS WASTE.

Facility Has Received Notices of Violations:

Regulation violated: Not reported
Area of violation: State Statute or Regulation
Date violation determined: 05/14/2001
Date achieved compliance: 08/17/2001
Violation lead agency: State
Enforcement action: WRITTEN INFORMAL
Enforcement action date: 05/14/2001
Enf. disposition status: Not reported
Enf. disp. status date: Not reported
Enforcement lead agency: State
Proposed penalty amount: Not reported
Final penalty amount: Not reported
Paid penalty amount: Not reported

Evaluation Action Summary:

Evaluation date: 04/27/2001
Evaluation: COMPLIANCE EVALUATION INSPECTION ON-SITE
Area of violation: State Statute or Regulation
Date achieved compliance: 08/17/2001
Evaluation lead agency: State

Map ID
Direction
Distance
Elevation

MAP FINDINGS

Site

Database(s)

EDR ID Number
EPA ID Number

SAFeway TRANSPORT INC (Continued)

1001196700

Evaluation date: 03/20/2001
Evaluation: FOCUSED COMPLIANCE INSPECTION
Area of violation: State Statute or Regulation
Date achieved compliance: 08/17/2001
Evaluation lead agency: State

Evaluation date: 08/10/2000
Evaluation: COMPLIANCE EVALUATION INSPECTION ON-SITE
Area of violation: Not reported
Date achieved compliance: Not reported
Evaluation lead agency: State

FINDS:

Registry ID: 110003608301

Environmental Interest/Information System

RCRAInfo is a national information system that supports the Resource Conservation and Recovery Act (RCRA) program through the tracking of events and activities related to facilities that generate, transport, and treat, store, or dispose of hazardous waste. RCRAInfo allows RCRA program staff to track the notification, permit, compliance, and corrective action activities required under RCRA.

Registry ID: 110009394636

Environmental Interest/Information System

RCRAInfo is a national information system that supports the Resource Conservation and Recovery Act (RCRA) program through the tracking of events and activities related to facilities that generate, transport, and treat, store, or dispose of hazardous waste. RCRAInfo allows RCRA program staff to track the notification, permit, compliance, and corrective action activities required under RCRA.

Registry ID: 110009395010

Environmental Interest/Information System

RCRAInfo is a national information system that supports the Resource Conservation and Recovery Act (RCRA) program through the tracking of events and activities related to facilities that generate, transport, and treat, store, or dispose of hazardous waste. RCRAInfo allows RCRA program staff to track the notification, permit, compliance, and corrective action activities required under RCRA.

[Click this hyperlink](#) while viewing on your computer to access additional FINDS: detail in the EDR Site Report.

ECHO:

Envid: 1001196700
Registry ID: 110009394636
DFR URL: <http://echo.epa.gov/detailed-facility-report?fid=110009394636>

Envid: 1001196700
Registry ID: 110009395010
DFR URL: <http://echo.epa.gov/detailed-facility-report?fid=110009395010>

Map ID
 Direction
 Distance
 Elevation

MAP FINDINGS

Site

Database(s)

EDR ID Number
 EPA ID Number

SAFeway TRANSPORT INC (Continued)

1001196700

Envid: 1001196700
 Registry ID: 110003608301
 DFR URL: <http://echo.epa.gov/detailed-facility-report?fid=110003608301>

Z128
SE
1/8-1/4
0.218 mi.
1152 ft.

GREAT LAKES PROPERTY
201 EAST GREAT LAKES
RIVER ROUGE, MI 48218
Site 1 of 6 in cluster Z

US BROWNFIELDS
FINDS

1016159188
N/A

Actual:
579 ft.
Focus Map:
6

US BROWNFIELDS:
 Property Name: GREAT LAKES PROPERTY
 Recipient Name: Downriver Community Conference
 Grant Type: Assessment
 Property Number: Not reported
 Parcel size: 15.31
 Latitude: 42.26309639999999
 Longitude: -83.12571489999999
 HCM Label: Address Matching-House Number
 Map Scale: Not reported
 Point of Reference: Entrance Point of a Facility or Station
 Highlights: Not reported
 Datum: North American Datum of 1983
 Acres Property ID: 162183
 IC Data Access: Not reported
 Start Date: Not reported
 Redev Completion Date: Not reported
 Completed Date: Not reported
 Acres Cleaned Up: Not reported
 Cleanup Funding: Not reported
 Cleanup Funding Source: Not reported
 Assessment Funding: 7700
 Assessment Funding Source: Private/Other Funding
 Redevelopment Funding: Not reported
 Redev. Funding Source: Not reported
 Redev. Funding Entity Name: Not reported
 Redevelopment Start Date: Not reported
 Assessment Funding Entity: Developer
 Cleanup Funding Entity: Not reported
 Grant Type: Petroleum
 Accomplishment Type: Cleanup Planning
 Accomplishment Count: 0
 Cooperative Agreement Number: 00E01038
 Start Date: 06/27/2014 00:00:00
 Ownership Entity: Private
 Completion Date: Not reported
 Current Owner: Not reported
 Did Owner Change: N
 Cleanup Required: Y
 Video Available: N
 Photo Available: Y
 Institutional Controls Required: Y
 IC Category Proprietary Controls: Not reported
 IC Cat. Info. Devices: Y
 IC Cat. Gov. Controls: Not reported
 IC Cat. Enforcement Permit Tools: Not reported
 IC in place date: Not reported
 IC in place: N

Map ID
 Direction
 Distance
 Elevation

MAP FINDINGS

Site

Database(s)

EDR ID Number
 EPA ID Number

GREAT LAKES PROPERTY (Continued)

1016159188

State/tribal program date:	Not reported
State/tribal program ID:	Not reported
State/tribal NFA date:	Not reported
Air contaminated:	Not reported
Air cleaned:	Not reported
Asbestos found:	Not reported
Asbestos cleaned:	Not reported
Controlled substance found:	Not reported
Controlled substance cleaned:	Not reported
Drinking water affected:	Not reported
Drinking water cleaned:	Not reported
Groundwater affected:	Y
Groundwater cleaned:	Not reported
Lead contaminant found:	Y
Lead cleaned up:	Not reported
No media affected:	Not reported
Unknown media affected:	Not reported
Other cleaned up:	Not reported
Other metals found:	Y
Other metals cleaned:	Not reported
Other contaminants found:	Not reported
Other contaminants found description:	Not reported
PAHs found:	Y
PAHs cleaned up:	Not reported
PCBs found:	Y
PCBs cleaned up:	Not reported
Petro products found:	Y
Petro products cleaned:	Not reported
Sediments found:	Not reported
Sediments cleaned:	Not reported
Soil affected:	Y
Soil cleaned up:	Not reported
Surface water cleaned:	Not reported
VOCs found:	Not reported
VOCs cleaned:	Not reported
Cleanup other description:	Not reported
Num. of cleanup and re-dev. jobs:	Not reported
Past use greenspace acreage:	Not reported
Past use residential acreage:	Not reported
Surface Water:	Not reported
Past use commercial acreage:	Not reported
Past use industrial acreage:	15.31
Future use greenspace acreage:	Not reported
Future use residential acreage:	Not reported
Future use commercial acreage:	Not reported
Future use industrial acreage:	15.31
Greenspace acreage and type:	Not reported
Superfund Fed. landowner flag:	Not reported
Arsenic cleaned up:	Not reported
Cadmium cleaned up:	Not reported
Chromium cleaned up:	Not reported
Copper cleaned up:	Not reported
Iron cleaned up:	Not reported
mercury cleaned up:	Not reported
Nickel Cleaned Up:	Not reported
No clean up:	Not reported
Pesticides cleaned up:	Not reported

Map ID
 Direction
 Distance
 Elevation

MAP FINDINGS

Site

Database(s)

EDR ID Number
 EPA ID Number

GREAT LAKES PROPERTY (Continued)

1016159188

Selenium cleaned up:	Not reported
SVOCs cleaned up:	Not reported
Unknown clean up:	Not reported
Arsenic contaminant found:	Not reported
Cadmium contaminant found:	Not reported
Chromium contaminant found:	Y
Copper contaminant found:	Not reported
Iron contaminant found:	Not reported
Mercury contaminant found:	Not reported
Nickel contaminant found:	Not reported
No contaminant found:	Not reported
Pesticides contaminant found:	Not reported
Selenium contaminant found:	Not reported
SVOCs contaminant found:	Not reported
Unknown contaminant found:	Not reported
Future Use: Multistory	Not reported
Media affected Bluiding Material:	Not reported
Media affected indoor air:	Not reported
Building material media cleaned up:	Not reported
Indoor air media cleaned up:	Not reported
Unknown media cleaned up:	Not reported
Past Use: Multistory	Not reported
Property Description:	The subject property was historically owned by National Steel. Ashland Oil reportedly leased the subject property from National Steel from the late 1920s until 1965. Ashland Oil developed the subject property with a bulk oil tank farm prior to 1937. After 1965, National Steel reportedly leased the subject property to various companies. The subject property was reportedly unused from 1999 until early 2004, when UOC purchased the subject property for use as a used oil storage/transfer facility. The subject property is currently unused.
Below Poverty Number:	911
Below Poverty Percent:	25.7%
Meidan Income:	9814
Meidan Income Number:	1928
Meidan Income Percent:	54.3%
Vacant Housing Number:	477
Vacant Housing Percent:	25.6%
Unemployed Number:	360
Unemployed Percent:	10.1%
Property Name:	GREAT LAKES PROPERTY
Recipient Name:	Downriver Community Conference
Grant Type:	Assessment
Property Number:	Not reported
Parcel size:	15.31
Latitude:	42.26309639999999
Longitude:	-83.12571489999999
HCM Label:	Address Matching-House Number
Map Scale:	Not reported
Point of Reference:	Entrance Point of a Facility or Station
Highlights:	Not reported
Datum:	North American Datum of 1983
Acres Property ID:	162183
IC Data Access:	Not reported
Start Date:	Not reported
Redev Completion Date:	Not reported
Completed Date:	Not reported

Map ID
Direction
Distance
Elevation

MAP FINDINGS

Site

Database(s)

EDR ID Number
EPA ID Number

GREAT LAKES PROPERTY (Continued)

1016159188

Acres Cleaned Up:	Not reported
Cleanup Funding:	Not reported
Cleanup Funding Source:	Not reported
Assessment Funding:	27950
Assessment Funding Source:	US EPA - Brownfields Assessment Cooperative Agreement
Redevelopment Funding:	Not reported
Redev. Funding Source:	Not reported
Redev. Funding Entity Name:	Not reported
Redevelopment Start Date:	Not reported
Assessment Funding Entity:	EPA
Cleanup Funding Entity:	Not reported
Grant Type:	Petroleum
Accomplishment Type:	Phase II Environmental Assessment
Accomplishment Count:	0
Cooperative Agreement Number:	00E01038
Start Date:	01/15/2014 00:00:00
Ownership Entity:	Private
Completion Date:	05/29/2014 00:00:00
Current Owner:	Not reported
Did Owner Change:	N
Cleanup Required:	Y
Video Available:	N
Photo Available:	Y
Institutional Controls Required:	Y
IC Category Proprietary Controls:	Not reported
IC Cat. Info. Devices:	Y
IC Cat. Gov. Controls:	Not reported
IC Cat. Enforcement Permit Tools:	Not reported
IC in place date:	Not reported
IC in place:	N
State/tribal program date:	Not reported
State/tribal program ID:	Not reported
State/tribal NFA date:	Not reported
Air contaminated:	Not reported
Air cleaned:	Not reported
Asbestos found:	Not reported
Asbestos cleaned:	Not reported
Controlled substance found:	Not reported
Controlled substance cleaned:	Not reported
Drinking water affected:	Not reported
Drinking water cleaned:	Not reported
Groundwater affected:	Y
Groundwater cleaned:	Not reported
Lead contaminant found:	Y
Lead cleaned up:	Not reported
No media affected:	Not reported
Unknown media affected:	Not reported
Other cleaned up:	Not reported
Other metals found:	Y
Other metals cleaned:	Not reported
Other contaminants found:	Not reported
Other contams found description:	Not reported
PAHs found:	Y
PAHs cleaned up:	Not reported
PCBs found:	Y
PCBs cleaned up:	Not reported
Petro products found:	Y

Map ID
 Direction
 Distance
 Elevation

MAP FINDINGS

Site

Database(s)

EDR ID Number
 EPA ID Number

GREAT LAKES PROPERTY (Continued)

1016159188

Petro products cleaned:	Not reported
Sediments found:	Not reported
Sediments cleaned:	Not reported
Soil affected:	Y
Soil cleaned up:	Not reported
Surface water cleaned:	Not reported
VOCs found:	Not reported
VOCs cleaned:	Not reported
Cleanup other description:	Not reported
Num. of cleanup and re-dev. jobs:	Not reported
Past use greenspace acreage:	Not reported
Past use residential acreage:	Not reported
Surface Water:	Not reported
Past use commercial acreage:	Not reported
Past use industrial acreage:	15.31
Future use greenspace acreage:	Not reported
Future use residential acreage:	Not reported
Future use commercial acreage:	Not reported
Future use industrial acreage:	15.31
Greenspace acreage and type:	Not reported
Superfund Fed. landowner flag:	Not reported
Arsenic cleaned up:	Not reported
Cadmium cleaned up:	Not reported
Chromium cleaned up:	Not reported
Copper cleaned up:	Not reported
Iron cleaned up:	Not reported
mercury cleaned up:	Not reported
Nickel Cleaned Up:	Not reported
No clean up:	Not reported
Pesticides cleaned up:	Not reported
Selenium cleaned up:	Not reported
SVOCs cleaned up:	Not reported
Unknown clean up:	Not reported
Arsenic contaminant found:	Not reported
Cadmium contaminant found:	Not reported
Chromium contaminant found:	Y
Copper contaminant found:	Not reported
Iron contaminant found:	Not reported
Mercury contaminant found:	Not reported
Nickel contaminant found:	Not reported
No contaminant found:	Not reported
Pesticides contaminant found:	Not reported
Selenium contaminant found:	Not reported
SVOCs contaminant found:	Not reported
Unknown contaminant found:	Not reported
Future Use: Multistory	Not reported
Media affected Bluiding Material:	Not reported
Media affected indoor air:	Not reported
Building material media cleaned up:	Not reported
Indoor air media cleaned up:	Not reported
Unknown media cleaned up:	Not reported
Past Use: Multistory	Not reported
Property Description:	The subject property was historically owned by National Steel. Ashland Oil reportedly leased the subject property from National Steel from the late 1920s until 1965. Ashland Oil developed the subject property with a bulk oil tank farm prior to 1937. After 1965, National Steel reportedly leased the subject property to various companies. The

Map ID
Direction
Distance
Elevation

MAP FINDINGS

Site

Database(s)

EDR ID Number
EPA ID Number

GREAT LAKES PROPERTY (Continued)

1016159188

subject property was reportedly unused from 1999 until early 2004, when UOC purchased the subject property for use as a used oil storage/transfer facility. The subject property is currently unused.

Below Poverty Number: 911
Below Poverty Percent: 25.7%
Meidan Income: 9814
Meidan Income Number: 1928
Meidan Income Percent: 54.3%
Vacant Housing Number: 477
Vacant Housing Percent: 25.6%
Unemployed Number: 360
Unemployed Percent: 10.1%

Property Name: GREAT LAKES PROPERTY
Recipient Name: Downriver Community Conference
Grant Type: Assessment
Property Number: Not reported
Parcel size: 15.31
Latitude: 42.26309639999999
Longitude: -83.12571489999999
HCM Label: Address Matching-House Number
Map Scale: Not reported
Point of Reference: Entrance Point of a Facility or Station
Highlights: Not reported
Datum: North American Datum of 1983
Acres Property ID: 162183
IC Data Access: Not reported
Start Date: Not reported
Redev Completion Date: Not reported
Completed Date: Not reported
Acres Cleaned Up: Not reported
Cleanup Funding: Not reported
Cleanup Funding Source: Not reported
Assessment Funding: 42600
Assessment Funding Source: Private/Other Funding
Redevelopment Funding: Not reported
Redev. Funding Source: Not reported
Redev. Funding Entity Name: Not reported
Redevelopment Start Date: Not reported
Assessment Funding Entity: Developer
Cleanup Funding Entity: Not reported
Grant Type: Petroleum
Accomplishment Type: Supplemental Assessment
Accomplishment Count: 0
Cooperative Agreement Number: 00E01038
Start Date: 06/27/2014 00:00:00
Ownership Entity: Private
Completion Date: 10/17/2014 00:00:00
Current Owner: Not reported
Did Owner Change: N
Cleanup Required: Y
Video Available: N
Photo Available: Y
Institutional Controls Required: Y
IC Category Proprietary Controls: Not reported
IC Cat. Info. Devices: Y
IC Cat. Gov. Controls: Not reported

Map ID
Direction
Distance
Elevation

MAP FINDINGS

Site

Database(s)

EDR ID Number
EPA ID Number

GREAT LAKES PROPERTY (Continued)

1016159188

IC Cat. Enforcement Permit Tools:	Not reported
IC in place date:	Not reported
IC in place:	N
State/tribal program date:	Not reported
State/tribal program ID:	Not reported
State/tribal NFA date:	Not reported
Air contaminated:	Not reported
Air cleaned:	Not reported
Asbestos found:	Not reported
Asbestos cleaned:	Not reported
Controlled substance found:	Not reported
Controlled substance cleaned:	Not reported
Drinking water affected:	Not reported
Drinking water cleaned:	Not reported
Groundwater affected:	Y
Groundwater cleaned:	Not reported
Lead contaminant found:	Y
Lead cleaned up:	Not reported
No media affected:	Not reported
Unknown media affected:	Not reported
Other cleaned up:	Not reported
Other metals found:	Y
Other metals cleaned:	Not reported
Other contaminants found:	Not reported
Other contams found description:	Not reported
PAHs found:	Y
PAHs cleaned up:	Not reported
PCBs found:	Y
PCBs cleaned up:	Not reported
Petro products found:	Y
Petro products cleaned:	Not reported
Sediments found:	Not reported
Sediments cleaned:	Not reported
Soil affected:	Y
Soil cleaned up:	Not reported
Surface water cleaned:	Not reported
VOCs found:	Not reported
VOCs cleaned:	Not reported
Cleanup other description:	Not reported
Num. of cleanup and re-dev. jobs:	Not reported
Past use greenspace acreage:	Not reported
Past use residential acreage:	Not reported
Surface Water:	Not reported
Past use commercial acreage:	Not reported
Past use industrial acreage:	15.31
Future use greenspace acreage:	Not reported
Future use residential acreage:	Not reported
Future use commercial acreage:	Not reported
Future use industrial acreage:	15.31
Greenspace acreage and type:	Not reported
Superfund Fed. landowner flag:	Not reported
Arsenic cleaned up:	Not reported
Cadmium cleaned up:	Not reported
Chromium cleaned up:	Not reported
Copper cleaned up:	Not reported
Iron cleaned up:	Not reported
mercury cleaned up:	Not reported

Map ID
 Direction
 Distance
 Elevation

MAP FINDINGS

Site

Database(s)

EDR ID Number
 EPA ID Number

GREAT LAKES PROPERTY (Continued)

1016159188

Nickel Cleaned Up: Not reported
 No clean up: Not reported
 Pesticides cleaned up: Not reported
 Selenium cleaned up: Not reported
 SVOCs cleaned up: Not reported
 Unknown clean up: Not reported
 Arsenic contaminant found: Not reported
 Cadmium contaminant found: Not reported
 Chromium contaminant found: Y
 Copper contaminant found: Not reported
 Iron contaminant found: Not reported
 Mercury contaminant found: Not reported
 Nickel contaminant found: Not reported
 No contaminant found: Not reported
 Pesticides contaminant found: Not reported
 Selenium contaminant found: Not reported
 SVOCs contaminant found: Not reported
 Unknown contaminant found: Not reported
 Future Use: Multistory Not reported
 Media affected Bluiding Material: Not reported
 Media affected indoor air: Not reported
 Building material media cleaned up: Not reported
 Indoor air media cleaned up: Not reported
 Unknown media cleaned up: Not reported
 Past Use: Multistory Not reported
 Property Description:

The subject property was historically owned by National Steel. Ashland Oil reportedly leased the subject property from National Steel from the late 1920s until 1965. Ashland Oil developed the subject property with a bulk oil tank farm prior to 1937. After 1965, National Steel reportedly leased the subject property to various companies. The subject property was reportedly unused from 1999 until early 2004, when UOC purchased the subject property for use as a used oil storage/transfer facility. The subject property is currently unused.

Below Poverty Number: 911
 Below Poverty Percent: 25.7%
 Meidan Income: 9814
 Meidan Income Number: 1928
 Meidan Income Percent: 54.3%
 Vacant Housing Number: 477
 Vacant Housing Percent: 25.6%
 Unemployed Number: 360
 Unemployed Percent: 10.1%

Property Name: GREAT LAKES PROPERTY
 Recipient Name: Downriver Community Conference
 Grant Type: Assessment
 Property Number: Not reported
 Parcel size: 15.31
 Latitude: 42.26309639999999
 Longitude: -83.12571489999999
 HCM Label: Address Matching-House Number
 Map Scale: Not reported
 Point of Reference: Entrance Point of a Facility or Station
 Highlights: Not reported
 Datum: North American Datum of 1983
 Acres Property ID: 162183
 IC Data Access: Not reported

Map ID
Direction
Distance
Elevation

MAP FINDINGS

Site

Database(s)

EDR ID Number
EPA ID Number

GREAT LAKES PROPERTY (Continued)

1016159188

Start Date:	Not reported
Redev Completion Date:	Not reported
Completed Date:	Not reported
Acres Cleaned Up:	Not reported
Cleanup Funding:	Not reported
Cleanup Funding Source:	Not reported
Assessment Funding:	1200
Assessment Funding Source:	Private/Other Funding
Redevelopment Funding:	Not reported
Redev. Funding Source:	Not reported
Redev. Funding Entity Name:	Not reported
Redevelopment Start Date:	Not reported
Assessment Funding Entity:	Developer
Cleanup Funding Entity:	Not reported
Grant Type:	Petroleum
Accomplishment Type:	Phase I Environmental Assessment
Accomplishment Count:	0
Cooperative Agreement Number:	00E01038
Start Date:	06/27/2014 00:00:00
Ownership Entity:	Private
Completion Date:	09/05/2014 00:00:00
Current Owner:	Not reported
Did Owner Change:	N
Cleanup Required:	Y
Video Available:	N
Photo Available:	Y
Institutional Controls Required:	Y
IC Category Proprietary Controls:	Not reported
IC Cat. Info. Devices:	Y
IC Cat. Gov. Controls:	Not reported
IC Cat. Enforcement Permit Tools:	Not reported
IC in place date:	Not reported
IC in place:	N
State/tribal program date:	Not reported
State/tribal program ID:	Not reported
State/tribal NFA date:	Not reported
Air contaminated:	Not reported
Air cleaned:	Not reported
Asbestos found:	Not reported
Asbestos cleaned:	Not reported
Controlled substance found:	Not reported
Controlled substance cleaned:	Not reported
Drinking water affected:	Not reported
Drinking water cleaned:	Not reported
Groundwater affected:	Y
Groundwater cleaned:	Not reported
Lead contaminant found:	Y
Lead cleaned up:	Not reported
No media affected:	Not reported
Unknown media affected:	Not reported
Other cleaned up:	Not reported
Other metals found:	Y
Other metals cleaned:	Not reported
Other contaminants found:	Not reported
Other contams found description:	Not reported
PAHs found:	Y
PAHs cleaned up:	Not reported

Map ID
Direction
Distance
Elevation

MAP FINDINGS

Site

Database(s)

EDR ID Number
EPA ID Number

GREAT LAKES PROPERTY (Continued)

1016159188

PCBs found:	Y
PCBs cleaned up:	Not reported
Petro products found:	Y
Petro products cleaned:	Not reported
Sediments found:	Not reported
Sediments cleaned:	Not reported
Soil affected:	Y
Soil cleaned up:	Not reported
Surface water cleaned:	Not reported
VOCs found:	Not reported
VOCs cleaned:	Not reported
Cleanup other description:	Not reported
Num. of cleanup and re-dev. jobs:	Not reported
Past use greenspace acreage:	Not reported
Past use residential acreage:	Not reported
Surface Water:	Not reported
Past use commercial acreage:	Not reported
Past use industrial acreage:	15.31
Future use greenspace acreage:	Not reported
Future use residential acreage:	Not reported
Future use commercial acreage:	Not reported
Future use industrial acreage:	15.31
Greenspace acreage and type:	Not reported
Superfund Fed. landowner flag:	Not reported
Arsenic cleaned up:	Not reported
Cadmium cleaned up:	Not reported
Chromium cleaned up:	Not reported
Copper cleaned up:	Not reported
Iron cleaned up:	Not reported
mercury cleaned up:	Not reported
Nickel Cleaned Up:	Not reported
No clean up:	Not reported
Pesticides cleaned up:	Not reported
Selenium cleaned up:	Not reported
SVOCs cleaned up:	Not reported
Unknown clean up:	Not reported
Arsenic contaminant found:	Not reported
Cadmium contaminant found:	Not reported
Chromium contaminant found:	Y
Copper contaminant found:	Not reported
Iron contaminant found:	Not reported
Mercury contaminant found:	Not reported
Nickel contaminant found:	Not reported
No contaminant found:	Not reported
Pesticides contaminant found:	Not reported
Selenium contaminant found:	Not reported
SVOCs contaminant found:	Not reported
Unknown contaminant found:	Not reported
Future Use: Multistory	Not reported
Media affected Bluiding Material:	Not reported
Media affected indoor air:	Not reported
Building material media cleaned up:	Not reported
Indoor air media cleaned up:	Not reported
Unknown media cleaned up:	Not reported
Past Use: Multistory	Not reported
Property Description:	The subject property was historically owned by National Steel. Ashland Oil reportedly leased the subject property from National Steel from

Map ID
Direction
Distance
Elevation

MAP FINDINGS

Site

Database(s)

EDR ID Number
EPA ID Number

GREAT LAKES PROPERTY (Continued)

1016159188

the late 1920s until 1965. Ashland Oil developed the subject property with a bulk oil tank farm prior to 1937. After 1965, National Steel reportedly leased the subject property to various companies. The subject property was reportedly unused from 1999 until early 2004, when UOC purchased the subject property for use as a used oil storage/transfer facility. The subject property is currently unused.

Below Poverty Number: 911
Below Poverty Percent: 25.7%
Meidan Income: 9814
Meidan Income Number: 1928
Meidan Income Percent: 54.3%
Vacant Housing Number: 477
Vacant Housing Percent: 25.6%
Unemployed Number: 360
Unemployed Percent: 10.1%

Property Name: GREAT LAKES PROPERTY
Recipient Name: Downriver Community Conference
Grant Type: Assessment
Property Number: Not reported
Parcel size: 15.31
Latitude: 42.26309639999999
Longitude: -83.12571489999999
HCM Label: Address Matching-House Number
Map Scale: Not reported
Point of Reference: Entrance Point of a Facility or Station
Highlights: Not reported
Datum: North American Datum of 1983
Acres Property ID: 162183
IC Data Access: Not reported
Start Date: Not reported
Redev Completion Date: Not reported
Completed Date: Not reported
Acres Cleaned Up: Not reported
Cleanup Funding: Not reported
Cleanup Funding Source: Not reported
Assessment Funding: 2250
Assessment Funding Source: US EPA - Brownfields Assessment Cooperative Agreement
Redevelopment Funding: Not reported
Redev. Funding Source: Not reported
Redev. Funding Entity Name: Not reported
Redevelopment Start Date: Not reported
Assessment Funding Entity: EPA
Cleanup Funding Entity: Not reported
Grant Type: Petroleum
Accomplishment Type: Phase I Environmental Assessment
Accomplishment Count: 1
Cooperative Agreement Number: 00E01038
Start Date: 02/13/2013 00:00:00
Ownership Entity: Private
Completion Date: 03/27/2013 00:00:00
Current Owner: Not reported
Did Owner Change: N
Cleanup Required: Y
Video Available: N
Photo Available: Y
Institutional Controls Required: Y

Map ID
Direction
Distance
Elevation

MAP FINDINGS

Site

Database(s)

EDR ID Number
EPA ID Number

GREAT LAKES PROPERTY (Continued)

1016159188

IC Category Proprietary Controls:	Not reported
IC Cat. Info. Devices:	Y
IC Cat. Gov. Controls:	Not reported
IC Cat. Enforcement Permit Tools:	Not reported
IC in place date:	Not reported
IC in place:	N
State/tribal program date:	Not reported
State/tribal program ID:	Not reported
State/tribal NFA date:	Not reported
Air contaminated:	Not reported
Air cleaned:	Not reported
Asbestos found:	Not reported
Asbestos cleaned:	Not reported
Controlled substance found:	Not reported
Controlled substance cleaned:	Not reported
Drinking water affected:	Not reported
Drinking water cleaned:	Not reported
Groundwater affected:	Y
Groundwater cleaned:	Not reported
Lead contaminant found:	Y
Lead cleaned up:	Not reported
No media affected:	Not reported
Unknown media affected:	Not reported
Other cleaned up:	Not reported
Other metals found:	Y
Other metals cleaned:	Not reported
Other contaminants found:	Not reported
Other contams found description:	Not reported
PAHs found:	Y
PAHs cleaned up:	Not reported
PCBs found:	Y
PCBs cleaned up:	Not reported
Petro products found:	Y
Petro products cleaned:	Not reported
Sediments found:	Not reported
Sediments cleaned:	Not reported
Soil affected:	Y
Soil cleaned up:	Not reported
Surface water cleaned:	Not reported
VOCs found:	Not reported
VOCs cleaned:	Not reported
Cleanup other description:	Not reported
Num. of cleanup and re-dev. jobs:	Not reported
Past use greenspace acreage:	Not reported
Past use residential acreage:	Not reported
Surface Water:	Not reported
Past use commercial acreage:	Not reported
Past use industrial acreage:	15.31
Future use greenspace acreage:	Not reported
Future use residential acreage:	Not reported
Future use commercial acreage:	Not reported
Future use industrial acreage:	15.31
Greenspace acreage and type:	Not reported
Superfund Fed. landowner flag:	Not reported
Arsenic cleaned up:	Not reported
Cadmium cleaned up:	Not reported
Chromium cleaned up:	Not reported

Map ID
 Direction
 Distance
 Elevation

MAP FINDINGS

Site

Database(s)

EDR ID Number
 EPA ID Number

GREAT LAKES PROPERTY (Continued)

1016159188

Copper cleaned up:	Not reported
Iron cleaned up:	Not reported
mercury cleaned up:	Not reported
Nickel Cleaned Up:	Not reported
No clean up:	Not reported
Pesticides cleaned up:	Not reported
Selenium cleaned up:	Not reported
SVOCs cleaned up:	Not reported
Unknown clean up:	Not reported
Arsenic contaminant found:	Not reported
Cadmium contaminant found:	Not reported
Chromium contaminant found:	Y
Copper contaminant found:	Not reported
Iron contaminant found:	Not reported
Mercury contaminant found:	Not reported
Nickel contaminant found:	Not reported
No contaminant found:	Not reported
Pesticides contaminant found:	Not reported
Selenium contaminant found:	Not reported
SVOCs contaminant found:	Not reported
Unknown contaminant found:	Not reported
Future Use: Multistory	Not reported
Media affected Bluiding Material:	Not reported
Media affected indoor air:	Not reported
Building material media cleaned up:	Not reported
Indoor air media cleaned up:	Not reported
Unknown media cleaned up:	Not reported
Past Use: Multistory	Not reported
Property Description:	The subject property was historically owned by National Steel. Ashland Oil reportedly leased the subject property from National Steel from the late 1920s until 1965. Ashland Oil developed the subject property with a bulk oil tank farm prior to 1937. After 1965, National Steel reportedly leased the subject property to various companies. The subject property was reportedly unused from 1999 until early 2004, when UOC purchased the subject property for use as a used oil storage/transfer facility. The subject property is currently unused.
Below Poverty Number:	911
Below Poverty Percent:	25.7%
Meidan Income:	9814
Meidan Income Number:	1928
Meidan Income Percent:	54.3%
Vacant Housing Number:	477
Vacant Housing Percent:	25.6%
Unemployed Number:	360
Unemployed Percent:	10.1%

FINDS:

Registry ID: 110027151597

Environmental Interest/Information System

US EPA Assessment, Cleanup and Redevelopment Exchange System (ACRES) is a federal online database for Brownfields Grantees to electronically submit data directly to EPA.

SUPERFUND (NON-NPL)

Map ID
Direction
Distance
Elevation

MAP FINDINGS

Site

Database(s)

EDR ID Number
EPA ID Number

GREAT LAKES PROPERTY (Continued)

1016159188

[Click this hyperlink](#) while viewing on your computer to access additional FINDS: detail in the EDR Site Report.

Z129 UOC TERMINAL CO., LLC
SE 201 EAST GREAT LAKES AVENUE
1/8-1/4 RIVER ROUGE, MI 48218
0.218 mi.
1152 ft. Site 2 of 6 in cluster Z

MI SPILLS S106425824
MI BEA N/A

Actual:
579 ft.

Focus Map:
6

PEAS:

Incident Date: 10/18/2012
Office Status: OFFICE HOURS
Initials of Incoming Operator: DJD
Time Received by DNRE Staff: 1436
Time Occur: Not reported
Date Of PEAS Call: Not reported
Complainant / Company: Not reported
Complainant Address: 201 GREAT LAKES AVENUE
Company Involved: UOC TERMINAL
DEQ Division Involved: SOUTHEAST MI
Incident Description: PLEASE NOTE THAT THIS IS JUST A DRILL.
Incident Description: TRUCK THAT WAS LOADED WITH FUEL OIL TIPPED OVER RELEASING 2,100
Incident Description: GALLONS THAT WENT INTO THE COMBINED SEWER SYSTEMS.
Incident Description: Not reported
Description: Not reported
Date Discovered: 10/18/2012
Time Discovered: 1149
Office/After Hours: Not reported
Party Involved - Phone 1: Not reported
Party Involved - Phone 2: Not reported
Ongoing?: Not reported
Release Secured: Not reported
Source: Not reported
Source decode: Not reported
Lead Division 2: Not reported
Party Involved Type: Not reported
Latitude: Not reported
Longitude: Not reported
Release/Incident Ctrl: Not reported
Release/Incident Ctrl Detail: Not reported
Special Referral: Not reported

BEA:

Secondary Address: (FOR ONLY PARCEL #50-003-99-0006-000)
BEA Number: 2328
District: Southeast MI
Date Received: 03/22/2004
Submitter Name: UOC Terminal Co., LLC
Petition Determination: No Request
Petition Disclosure: 0
Category: Same Hazardous Substance(s)
Determination 20107A: No Request
Reviewer: owensp
Division Assigned: Environmental Response Division

Secondary Address: (Parcel numbers listed in Comments Tab)

Map ID
Direction
Distance
Elevation

MAP FINDINGS

Site

Database(s)

EDR ID Number
EPA ID Number

UOC TERMINAL CO., LLC (Continued)

S106425824

BEA Number: 2329
District: Southeast MI
Date Received: 03/22/2004
Submitter Name: UOC Terminal Co., LLC
Petition Determination: No Request
Petition Disclosure: 0
Category: No Hazardous Substance(s)
Determination 20107A: No Request
Reviewer: owensp
Division Assigned: Environmental Response Division

Z130
SE
1/8-1/4
0.218 mi.
1152 ft.

UOC TERMINAL CO., LLC
201 EAST GREAT LAKES AVENUE (PARCEL NUMBERS LISTED IN COMMEN
WAYNE (County), MI 48218

MI INVENTORY **S114031388**
N/A

Site 3 of 6 in cluster Z

Actual:
579 ft.

INVENTORY:

Focus Map:
6

Bea Number: 200402328LV
Township: River Rouge
District: Southeast MI
Data Source: BEA
Latitude: 42.2631
Longitude: -83.12572

Bea Number: 200402329LV
Township: River Rouge
District: Southeast MI
Data Source: BEA
Latitude: Not reported
Longitude: Not reported

Z131
SE
1/8-1/4
0.218 mi.
1152 ft.

USHER OIL COMPANY - RIVERFRONT TERMINAL
201 E GREAT LAKES ST
RIVER ROUGE, MI 48218

RCRA-CESQG **1000530047**
FINDS **MID985625383**
ECHO

Site 4 of 6 in cluster Z

Actual:
579 ft.

RCRA-CESQG:

Focus Map:
6

Date form received by agency: 05/10/2004
Facility name: UOC TERMINAL COMPANY LLC
Facility address: 201 E GREAT LAKES ST
RIVER ROUGE, MI 48218
EPA ID: MID985625383
Mailing address: 9000 ROSELAWN ST
DETROIT, MI 48204
Contact: LYLE SALSBURY
Contact address: 201 E GREAT LAKES ST
RIVER ROUGE, MI 48218
Contact country: US
Contact telephone: 313-834-7055
Contact email: Not reported
EPA Region: 05
Classification: Conditionally Exempt Small Quantity Generator
Description: Handler: generates 100 kg or less of hazardous waste per calendar month, and accumulates 1000 kg or less of hazardous waste at any time;

Map ID
Direction
Distance
Elevation

MAP FINDINGS

Site

Database(s)

EDR ID Number
EPA ID Number

USHER OIL COMPANY - RIVERFRONT TERMINAL (Continued)

1000530047

or generates 1 kg or less of acutely hazardous waste per calendar month, and accumulates at any time: 1 kg or less of acutely hazardous waste; or 100 kg or less of any residue or contaminated soil, waste or other debris resulting from the cleanup of a spill, into or on any land or water, of acutely hazardous waste; or generates 100 kg or less of any residue or contaminated soil, waste or other debris resulting from the cleanup of a spill, into or on any land or water, of acutely hazardous waste during any calendar month, and accumulates at any time: 1 kg or less of acutely hazardous waste; or 100 kg or less of any residue or contaminated soil, waste or other debris resulting from the cleanup of a spill, into or on any land or water, of acutely hazardous waste

Owner/Operator Summary:

Owner/operator name: MICHAEL USHER
Owner/operator address: Not reported
Not reported
Owner/operator country: Not reported
Owner/operator telephone: Not reported
Owner/operator email: Not reported
Owner/operator fax: Not reported
Owner/operator extension: Not reported
Legal status: Private
Owner/Operator Type: Owner
Owner/Op start date: 09/26/2003
Owner/Op end date: Not reported

Owner/operator name: MICHAEL USHER
Owner/operator address: Not reported
Not reported
Owner/operator country: Not reported
Owner/operator telephone: Not reported
Owner/operator email: Not reported
Owner/operator fax: Not reported
Owner/operator extension: Not reported
Legal status: Private
Owner/Operator Type: Operator
Owner/Op start date: 09/26/2003
Owner/Op end date: Not reported

Handler Activities Summary:

U.S. importer of hazardous waste: No
Mixed waste (haz. and radioactive): No
Recycler of hazardous waste: No
Transporter of hazardous waste: No
Treater, storer or disposer of HW: No
Underground injection activity: No
On-site burner exemption: No
Furnace exemption: No
Used oil fuel burner: No
Used oil processor: No
User oil refiner: No
Used oil fuel marketer to burner: No
Used oil Specification marketer: No
Used oil transfer facility: No
Used oil transporter: No

Map ID
Direction
Distance
Elevation

MAP FINDINGS

Site

Database(s)

EDR ID Number
EPA ID Number

USHER OIL COMPANY - RIVERFRONT TERMINAL (Continued)

1000530047

. Waste code: D001
. Waste name: IGNITABLE HAZARDOUS WASTES ARE THOSE WASTES WHICH HAVE A FLASHPOINT OF LESS THAN 140 DEGREES FAHRENHEIT AS DETERMINED BY A PENSKEY-MARTENS CLOSED CUP FLASH POINT TESTER. ANOTHER METHOD OF DETERMINING THE FLASH POINT OF A WASTE IS TO REVIEW THE MATERIAL SAFETY DATA SHEET, WHICH CAN BE OBTAINED FROM THE MANUFACTURER OR DISTRIBUTOR OF THE MATERIAL. LACQUER THINNER IS AN EXAMPLE OF A COMMONLY USED SOLVENT WHICH WOULD BE CONSIDERED AS IGNITABLE HAZARDOUS WASTE.

Historical Generators:

Date form received by agency: 04/15/1999
Site name: UOC TERMINAL COMPANY LLC
Classification: Not a generator, verified

. Waste code: D001
. Waste name: IGNITABLE HAZARDOUS WASTES ARE THOSE WASTES WHICH HAVE A FLASHPOINT OF LESS THAN 140 DEGREES FAHRENHEIT AS DETERMINED BY A PENSKEY-MARTENS CLOSED CUP FLASH POINT TESTER. ANOTHER METHOD OF DETERMINING THE FLASH POINT OF A WASTE IS TO REVIEW THE MATERIAL SAFETY DATA SHEET, WHICH CAN BE OBTAINED FROM THE MANUFACTURER OR DISTRIBUTOR OF THE MATERIAL. LACQUER THINNER IS AN EXAMPLE OF A COMMONLY USED SOLVENT WHICH WOULD BE CONSIDERED AS IGNITABLE HAZARDOUS WASTE.

Date form received by agency: 10/21/1991
Site name: UOC TERMINAL COMPANY LLC
Classification: Conditionally Exempt Small Quantity Generator

. Waste code: D001
. Waste name: IGNITABLE HAZARDOUS WASTES ARE THOSE WASTES WHICH HAVE A FLASHPOINT OF LESS THAN 140 DEGREES FAHRENHEIT AS DETERMINED BY A PENSKEY-MARTENS CLOSED CUP FLASH POINT TESTER. ANOTHER METHOD OF DETERMINING THE FLASH POINT OF A WASTE IS TO REVIEW THE MATERIAL SAFETY DATA SHEET, WHICH CAN BE OBTAINED FROM THE MANUFACTURER OR DISTRIBUTOR OF THE MATERIAL. LACQUER THINNER IS AN EXAMPLE OF A COMMONLY USED SOLVENT WHICH WOULD BE CONSIDERED AS IGNITABLE HAZARDOUS WASTE.

Violation Status: No violations found

FINDS:

Registry ID: 110003664473

Environmental Interest/Information System

RCRAInfo is a national information system that supports the Resource Conservation and Recovery Act (RCRA) program through the tracking of events and activities related to facilities that generate, transport, and treat, store, or dispose of hazardous waste. RCRAInfo allows RCRA program staff to track the notification, permit, compliance, and corrective action activities required under RCRA.

[Click this hyperlink](#) while viewing on your computer to access additional FINDS: detail in the EDR Site Report.

ECHO:

Envid: 1000530047
Registry ID: 110003664473

Map ID
Direction
Distance
Elevation

MAP FINDINGS

Site

Database(s)

EDR ID Number
EPA ID Number

USHER OIL COMPANY - RIVERFRONT TERMINAL (Continued)

1000530047

DFR URL: <http://echo.epa.gov/detailed-facility-report?fid=110003664473>

Z132
SE
1/8-1/4
0.218 mi.
1152 ft.

USHER OIL PCB SPILL
201 EAST GREAT LAKES
RIVER ROUGE, MI
Site 5 of 6 in cluster Z

SEMS **1009805650**
MIN000510147

Actual:
579 ft.

SEMS:

Site ID: 510147
EPA ID: MIN000510147
Cong District: 13
FIPS Code: 26163
Latitude: Not reported
Longitude: Not reported
FF: N
NPL: Not on the NPL
Non NPL Status: Removal Only Site (No Site Assessment Work Needed)

Focus Map:
6

SEMS Detail:

Region: 5
Site ID: 510147
EPA ID: MIN000510147
Site Name: USHER OIL PCB SPILL
NPL: N
FF: N
OU: 0
Action Code: PJ
Action Name: RP EM REM
SEQ: 1
Start Date: 2006-08-24 00:00:00
Finish Date: 12/6/2006
Qual: C
Current Action Lead: EPA Ovrsght

Z133
SE
1/8-1/4
0.218 mi.
1152 ft.

201 E. GREAT LAKES
201 E. GREAT LAKES
RIVER ROUGE, MI 48218
Site 6 of 6 in cluster Z

MI INVENTORY **S114031387**
N/A

Actual:
579 ft.

INVENTORY:

Bea Number: Not reported
Township: River Rouge
District: Southeast MI
Data Source: Part 201
Latitude: 42.2631
Longitude: -83.12572

Focus Map:
6

Map ID
Direction
Distance
Elevation

MAP FINDINGS

Site

Database(s)

EDR ID Number
EPA ID Number

AA134 **RIVER ROUGE TERMINAL**
NW **205 MARION AVE**
1/8-1/4 **RIVER ROUGE, MI 48218**
0.221 mi.
1166 ft. **Site 1 of 7 in cluster AA**

FUELS PROGRAM **1016679456**
N/A

Actual:
578 ft.

Focus Map:
6

FUELS PROGRAM:

Program Type: Diesel, Gasoline, Renewable Fuel Standard
Company Seq. ID: 4564
Business Activity: Mobile Facility, Non-Renewable Fuels Importer, Oxygenate Blender, Pipeline/Pass-Through Terminal, Refiner, Refiner, Renewable Fuels Importer, Truck Loading Terminal/Locomotive Marker Facility
Company Name: BUCKEYE PARTNERS LP
Company Address: 9999 Hamilton Blvd
Breinigsville, PA 18031
Facility ID: 82381, 82381
Facility Type: Diesel/Biodiesel
Facility Activity: Mobile Facility, Truck Loading Terminal/Locomotive Marker Facility
Subject to 80.1403: Not reported
Fuel Only For Off Road: Not reported
Fuel Created: Not reported
D Code: Not reported

Program Type: Diesel, Gasoline, Renewable Fuel Standard
Company Seq. ID: 4564
Business Activity: Mobile Facility, Non-Renewable Fuels Importer, Oxygenate Blender, Pipeline/Pass-Through Terminal, Refiner, Refiner, Renewable Fuels Importer, Truck Loading Terminal/Locomotive Marker Facility
Company Name: BUCKEYE PARTNERS LP
Company Address: 9999 Hamilton Blvd
Breinigsville, PA 18031
Facility ID: 21772
Facility Type: Gas/Ethanol
Facility Activity: Oxygenate Blender
Subject to 80.1403: Not reported
Fuel Only For Off Road: Not reported
Fuel Created: Not reported
D Code: Not reported

AA135 **AMOCO OIL COMPANY RIVER ROUGE**
NW **205 MARION STREET**
1/8-1/4 **RIVER ROUGE, MI 48218**
0.221 mi.
1166 ft. **Site 2 of 7 in cluster AA**

SEMS-ARCHIVE **1000177200**
RCRA-SQG **MID000809517**
ICIS
US AIRS

Actual:
578 ft.

Focus Map:
6

SEMS Archive:

Site ID: 502206
EPA ID: MID000809517
Cong District: 16
FIPS Code: 26163
FF: N
NPL: Not on the NPL
Non NPL Status: NFRAP-Site does not qualify for the NPL based on existing information

SEMS Archive Detail:

Region: 5
Site ID: 502206
EPA ID: MID000809517
Site Name: AMOCO OIL COMPANY RIVER ROUGE

Map ID
Direction
Distance
Elevation

MAP FINDINGS

Site

Database(s)

EDR ID Number
EPA ID Number

AMOCO OIL COMPANY RIVER ROUGE (Continued)

1000177200

NPL: N
FF: N
OU: 0
Action Code: VS
Action Name: ARCH SITE
SEQ: 1
Start Date: Not reported
Finish Date: 1987-06-22 00:00:00
Qual: Not reported
Current Action Lead: EPA Perf In-Hse

Region: 5
Site ID: 502206
EPA ID: MID000809517
Site Name: AMOCO OIL COMPANY RIVER ROUGE
NPL: N
FF: N
OU: 0
Action Code: PA
Action Name: PA
SEQ: 1
Start Date: Not reported
Finish Date: 1987-06-22 00:00:00
Qual: N
Current Action Lead: EPA Perf

Region: 5
Site ID: 502206
EPA ID: MID000809517
Site Name: AMOCO OIL COMPANY RIVER ROUGE
NPL: N
FF: N
OU: 0
Action Code: DS
Action Name: DISCVRY
SEQ: 1
Start Date: 1985-12-31 00:00:00
Finish Date: 1985-12-31 00:00:00
Qual: Not reported
Current Action Lead: St Perf

RCRA-SQG:

Date form received by agency: 08/23/2013
Facility name: BUCKEYE TERMINALS LLC
Facility address: 205 MARION AVE
RIVER ROUGE, MI 48218
EPA ID: MID000809517
Contact: MARK SMITH
Contact address: Not reported
Not reported
Contact country: US
Contact telephone: 313-842-8646
Contact email: MDSMITH@BUCKEYE.COM
EPA Region: 05
Land type: Private
Classification: Small Small Quantity Generator

Map ID
Direction
Distance
Elevation

MAP FINDINGS

Site

Database(s)

EDR ID Number
EPA ID Number

AMOCO OIL COMPANY RIVER ROUGE (Continued)

1000177200

Description: Handler: generates more than 100 and less than 1000 kg of hazardous waste during any calendar month and accumulates less than 6000 kg of hazardous waste at any time; or generates 100 kg or less of hazardous waste during any calendar month, and accumulates more than 1000 kg of hazardous waste at any time

Owner/Operator Summary:

Owner/operator name: BUCKEYE TERMINALS LLC
Owner/operator address: Not reported
Not reported
Owner/operator country: Not reported
Owner/operator telephone: Not reported
Owner/operator email: Not reported
Owner/operator fax: Not reported
Owner/operator extension: Not reported
Legal status: Private
Owner/Operator Type: Operator
Owner/Op start date: 06/01/2011
Owner/Op end date: Not reported

Owner/operator name: BUCKEYE TERMINALS LLC
Owner/operator address: Not reported
Not reported
Owner/operator country: Not reported
Owner/operator telephone: Not reported
Owner/operator email: Not reported
Owner/operator fax: Not reported
Owner/operator extension: Not reported
Legal status: Private
Owner/Operator Type: Owner
Owner/Op start date: 06/01/2011
Owner/Op end date: Not reported

Handler Activities Summary:

U.S. importer of hazardous waste: No
Mixed waste (haz. and radioactive): No
Recycler of hazardous waste: No
Transporter of hazardous waste: No
Treater, storer or disposer of HW: No
Underground injection activity: No
On-site burner exemption: No
Furnace exemption: No
Used oil fuel burner: No
Used oil processor: No
User oil refiner: No
Used oil fuel marketer to burner: No
Used oil Specification marketer: No
Used oil transfer facility: No
Used oil transporter: No

. Waste code: D001

. Waste name: IGNITABLE HAZARDOUS WASTES ARE THOSE WASTES WHICH HAVE A FLASHPOINT OF LESS THAN 140 DEGREES FAHRENHEIT AS DETERMINED BY A PENSKEY-MARTENS CLOSED CUP FLASH POINT TESTER. ANOTHER METHOD OF DETERMINING THE FLASH POINT OF A WASTE IS TO REVIEW THE MATERIAL SAFETY DATA SHEET, WHICH CAN BE OBTAINED FROM THE MANUFACTURER OR DISTRIBUTOR OF THE

Map ID
Direction
Distance
Elevation

MAP FINDINGS

Site

Database(s)

EDR ID Number
EPA ID Number

AMOCO OIL COMPANY RIVER ROUGE (Continued)

1000177200

MATERIAL. LACQUER THINNER IS AN EXAMPLE OF A COMMONLY USED SOLVENT WHICH WOULD BE CONSIDERED AS IGNITABLE HAZARDOUS WASTE.

Historical Generators:

Date form received by agency: 06/01/2011

Site name: BUCKEYE TERMINALS LLC

Classification: Not a generator, verified

. Waste code: D001

. Waste name: IGNITABLE HAZARDOUS WASTES ARE THOSE WASTES WHICH HAVE A FLASHPOINT OF LESS THAN 140 DEGREES FAHRENHEIT AS DETERMINED BY A PENSKEY-MARTENS CLOSED CUP FLASH POINT TESTER. ANOTHER METHOD OF DETERMINING THE FLASH POINT OF A WASTE IS TO REVIEW THE MATERIAL SAFETY DATA SHEET, WHICH CAN BE OBTAINED FROM THE MANUFACTURER OR DISTRIBUTOR OF THE MATERIAL. LACQUER THINNER IS AN EXAMPLE OF A COMMONLY USED SOLVENT WHICH WOULD BE CONSIDERED AS IGNITABLE HAZARDOUS WASTE.

Date form received by agency: 05/31/2011

Site name: BP PRODUCTS NORTH AMERICA INC

Classification: Large Quantity Generator

. Waste code: D001

. Waste name: IGNITABLE HAZARDOUS WASTES ARE THOSE WASTES WHICH HAVE A FLASHPOINT OF LESS THAN 140 DEGREES FAHRENHEIT AS DETERMINED BY A PENSKEY-MARTENS CLOSED CUP FLASH POINT TESTER. ANOTHER METHOD OF DETERMINING THE FLASH POINT OF A WASTE IS TO REVIEW THE MATERIAL SAFETY DATA SHEET, WHICH CAN BE OBTAINED FROM THE MANUFACTURER OR DISTRIBUTOR OF THE MATERIAL. LACQUER THINNER IS AN EXAMPLE OF A COMMONLY USED SOLVENT WHICH WOULD BE CONSIDERED AS IGNITABLE HAZARDOUS WASTE.

Date form received by agency: 04/07/2010

Site name: BP PRODUCTS NORTH AMERICA INC

Classification: Large Quantity Generator

. Waste code: D001

. Waste name: IGNITABLE HAZARDOUS WASTES ARE THOSE WASTES WHICH HAVE A FLASHPOINT OF LESS THAN 140 DEGREES FAHRENHEIT AS DETERMINED BY A PENSKEY-MARTENS CLOSED CUP FLASH POINT TESTER. ANOTHER METHOD OF DETERMINING THE FLASH POINT OF A WASTE IS TO REVIEW THE MATERIAL SAFETY DATA SHEET, WHICH CAN BE OBTAINED FROM THE MANUFACTURER OR DISTRIBUTOR OF THE MATERIAL. LACQUER THINNER IS AN EXAMPLE OF A COMMONLY USED SOLVENT WHICH WOULD BE CONSIDERED AS IGNITABLE HAZARDOUS WASTE.

. Waste code: D002

. Waste name: A WASTE WHICH HAS A PH OF LESS THAN 2 OR GREATER THAN 12.5 IS CONSIDERED TO BE A CORROSIVE HAZARDOUS WASTE. SODIUM HYDROXIDE, A CAUSTIC SOLUTION WITH A HIGH PH, IS OFTEN USED BY INDUSTRIES TO CLEAN OR DEGREASE PARTS. HYDROCHLORIC ACID, A SOLUTION WITH A LOW PH, IS USED BY MANY INDUSTRIES TO CLEAN METAL PARTS PRIOR TO PAINTING. WHEN THESE CAUSTIC OR ACID SOLUTIONS BECOME CONTAMINATED AND MUST BE DISPOSED, THE WASTE WOULD BE A CORROSIVE HAZARDOUS WASTE.

. Waste code: D018

. Waste name: BENZENE

Date form received by agency: 03/31/2009

Site name: BP PRODUCTS NORTH AMERICA INC

Map ID
Direction
Distance
Elevation

MAP FINDINGS

Site

Database(s)

EDR ID Number
EPA ID Number

AMOCO OIL COMPANY RIVER ROUGE (Continued)

1000177200

Classification: Large Quantity Generator

. Waste code: D001

. Waste name: IGNITABLE HAZARDOUS WASTES ARE THOSE WASTES WHICH HAVE A FLASHPOINT OF LESS THAN 140 DEGREES FAHRENHEIT AS DETERMINED BY A PENSKEY-MARTENS CLOSED CUP FLASH POINT TESTER. ANOTHER METHOD OF DETERMINING THE FLASH POINT OF A WASTE IS TO REVIEW THE MATERIAL SAFETY DATA SHEET, WHICH CAN BE OBTAINED FROM THE MANUFACTURER OR DISTRIBUTOR OF THE MATERIAL. LACQUER THINNER IS AN EXAMPLE OF A COMMONLY USED SOLVENT WHICH WOULD BE CONSIDERED AS IGNITABLE HAZARDOUS WASTE.

Date form received by agency: 03/01/2008

Site name: BP PRODUCTS NORTH AMERICA INC

Classification: Large Quantity Generator

Date form received by agency: 02/26/2008

Site name: BP PRODUCTS NORTH AMERICA INC

Classification: Large Quantity Generator

. Waste code: D001

. Waste name: IGNITABLE HAZARDOUS WASTES ARE THOSE WASTES WHICH HAVE A FLASHPOINT OF LESS THAN 140 DEGREES FAHRENHEIT AS DETERMINED BY A PENSKEY-MARTENS CLOSED CUP FLASH POINT TESTER. ANOTHER METHOD OF DETERMINING THE FLASH POINT OF A WASTE IS TO REVIEW THE MATERIAL SAFETY DATA SHEET, WHICH CAN BE OBTAINED FROM THE MANUFACTURER OR DISTRIBUTOR OF THE MATERIAL. LACQUER THINNER IS AN EXAMPLE OF A COMMONLY USED SOLVENT WHICH WOULD BE CONSIDERED AS IGNITABLE HAZARDOUS WASTE.

Date form received by agency: 03/07/2006

Site name: BP PRODUCTS NORTH AMERICA INC

Classification: Large Quantity Generator

. Waste code: D001

. Waste name: IGNITABLE HAZARDOUS WASTES ARE THOSE WASTES WHICH HAVE A FLASHPOINT OF LESS THAN 140 DEGREES FAHRENHEIT AS DETERMINED BY A PENSKEY-MARTENS CLOSED CUP FLASH POINT TESTER. ANOTHER METHOD OF DETERMINING THE FLASH POINT OF A WASTE IS TO REVIEW THE MATERIAL SAFETY DATA SHEET, WHICH CAN BE OBTAINED FROM THE MANUFACTURER OR DISTRIBUTOR OF THE MATERIAL. LACQUER THINNER IS AN EXAMPLE OF A COMMONLY USED SOLVENT WHICH WOULD BE CONSIDERED AS IGNITABLE HAZARDOUS WASTE.

Date form received by agency: 03/01/2006

Site name: BP PRODUCTS NORTH AMERICA INC

Classification: Large Quantity Generator

Date form received by agency: 06/14/2005

Site name: BP PRODUCTS NORTH AMERICA INC

Classification: Large Quantity Generator

. Waste code: D001

. Waste name: IGNITABLE HAZARDOUS WASTES ARE THOSE WASTES WHICH HAVE A FLASHPOINT OF LESS THAN 140 DEGREES FAHRENHEIT AS DETERMINED BY A PENSKEY-MARTENS CLOSED CUP FLASH POINT TESTER. ANOTHER METHOD OF DETERMINING THE FLASH POINT OF A WASTE IS TO REVIEW THE MATERIAL SAFETY DATA SHEET, WHICH CAN BE OBTAINED FROM THE MANUFACTURER OR DISTRIBUTOR OF THE MATERIAL. LACQUER THINNER IS AN EXAMPLE OF A COMMONLY USED SOLVENT WHICH WOULD BE CONSIDERED AS IGNITABLE HAZARDOUS WASTE.

Map ID
Direction
Distance
Elevation

MAP FINDINGS

Site

Database(s)

EDR ID Number
EPA ID Number

AMOCO OIL COMPANY RIVER ROUGE (Continued)

1000177200

Date form received by agency: 03/16/2004

Site name: BP PRODUCTS NORTH AMERICA INC

Classification: Large Quantity Generator

. Waste code: D001

. Waste name: IGNITABLE HAZARDOUS WASTES ARE THOSE WASTES WHICH HAVE A FLASHPOINT OF LESS THAN 140 DEGREES FAHRENHEIT AS DETERMINED BY A PENSKEY-MARTENS CLOSED CUP FLASH POINT TESTER. ANOTHER METHOD OF DETERMINING THE FLASH POINT OF A WASTE IS TO REVIEW THE MATERIAL SAFETY DATA SHEET, WHICH CAN BE OBTAINED FROM THE MANUFACTURER OR DISTRIBUTOR OF THE MATERIAL. LACQUER THINNER IS AN EXAMPLE OF A COMMONLY USED SOLVENT WHICH WOULD BE CONSIDERED AS IGNITABLE HAZARDOUS WASTE.

Date form received by agency: 05/21/2003

Site name: BP PRODUCTS NORTH AMERICA INC

Classification: Large Quantity Generator

. Waste code: D001

. Waste name: IGNITABLE HAZARDOUS WASTES ARE THOSE WASTES WHICH HAVE A FLASHPOINT OF LESS THAN 140 DEGREES FAHRENHEIT AS DETERMINED BY A PENSKEY-MARTENS CLOSED CUP FLASH POINT TESTER. ANOTHER METHOD OF DETERMINING THE FLASH POINT OF A WASTE IS TO REVIEW THE MATERIAL SAFETY DATA SHEET, WHICH CAN BE OBTAINED FROM THE MANUFACTURER OR DISTRIBUTOR OF THE MATERIAL. LACQUER THINNER IS AN EXAMPLE OF A COMMONLY USED SOLVENT WHICH WOULD BE CONSIDERED AS IGNITABLE HAZARDOUS WASTE.

Date form received by agency: 03/04/2003

Site name: BP PRODUCTS NORTH AMERICA INC

Classification: Small Quantity Generator

. Waste code: D001

. Waste name: IGNITABLE HAZARDOUS WASTES ARE THOSE WASTES WHICH HAVE A FLASHPOINT OF LESS THAN 140 DEGREES FAHRENHEIT AS DETERMINED BY A PENSKEY-MARTENS CLOSED CUP FLASH POINT TESTER. ANOTHER METHOD OF DETERMINING THE FLASH POINT OF A WASTE IS TO REVIEW THE MATERIAL SAFETY DATA SHEET, WHICH CAN BE OBTAINED FROM THE MANUFACTURER OR DISTRIBUTOR OF THE MATERIAL. LACQUER THINNER IS AN EXAMPLE OF A COMMONLY USED SOLVENT WHICH WOULD BE CONSIDERED AS IGNITABLE HAZARDOUS WASTE.

Date form received by agency: 08/12/2002

Site name: BP PRODUCTS NORTH AMERICA INC

Classification: Small Quantity Generator

. Waste code: D001

. Waste name: IGNITABLE HAZARDOUS WASTES ARE THOSE WASTES WHICH HAVE A FLASHPOINT OF LESS THAN 140 DEGREES FAHRENHEIT AS DETERMINED BY A PENSKEY-MARTENS CLOSED CUP FLASH POINT TESTER. ANOTHER METHOD OF DETERMINING THE FLASH POINT OF A WASTE IS TO REVIEW THE MATERIAL SAFETY DATA SHEET, WHICH CAN BE OBTAINED FROM THE MANUFACTURER OR DISTRIBUTOR OF THE MATERIAL. LACQUER THINNER IS AN EXAMPLE OF A COMMONLY USED SOLVENT WHICH WOULD BE CONSIDERED AS IGNITABLE HAZARDOUS WASTE.

Date form received by agency: 02/26/1992

Site name: AMOCO OIL CO

Classification: Large Quantity Generator

Date form received by agency: 02/22/1990

Map ID
Direction
Distance
Elevation

MAP FINDINGS

Site

Database(s)

EDR ID Number
EPA ID Number

AMOCO OIL COMPANY RIVER ROUGE (Continued)

1000177200

Site name: AMOCO OIL CO
Classification: Large Quantity Generator

Date form received by agency: 08/18/1980

Site name: BP PRODUCTS NORTH AMERICA INC
Classification: Small Quantity Generator

Waste code: D001

Waste name: IGNITABLE HAZARDOUS WASTES ARE THOSE WASTES WHICH HAVE A FLASHPOINT OF LESS THAN 140 DEGREES FAHRENHEIT AS DETERMINED BY A PENSKY-MARTENS CLOSED CUP FLASH POINT TESTER. ANOTHER METHOD OF DETERMINING THE FLASH POINT OF A WASTE IS TO REVIEW THE MATERIAL SAFETY DATA SHEET, WHICH CAN BE OBTAINED FROM THE MANUFACTURER OR DISTRIBUTOR OF THE MATERIAL. LACQUER THINNER IS AN EXAMPLE OF A COMMONLY USED SOLVENT WHICH WOULD BE CONSIDERED AS IGNITABLE HAZARDOUS WASTE.

Facility Has Received Notices of Violations:

Regulation violated: Not reported
Area of violation: Used Oil - Generators
Date violation determined: 09/27/2006
Date achieved compliance: 01/03/2007
Violation lead agency: State
Enforcement action: WRITTEN INFORMAL
Enforcement action date: 10/03/2006
Enf. disposition status: Not reported
Enf. disp. status date: Not reported
Enforcement lead agency: State
Proposed penalty amount: Not reported
Final penalty amount: Not reported
Paid penalty amount: Not reported

Regulation violated: Not reported
Area of violation: Generators - Records/Reporting
Date violation determined: 09/27/2006
Date achieved compliance: 04/23/2007
Violation lead agency: State
Enforcement action: WRITTEN INFORMAL
Enforcement action date: 10/03/2006
Enf. disposition status: Not reported
Enf. disp. status date: Not reported
Enforcement lead agency: State
Proposed penalty amount: Not reported
Final penalty amount: Not reported
Paid penalty amount: Not reported

Regulation violated: Not reported
Area of violation: Generators - Records/Reporting
Date violation determined: 09/27/2006
Date achieved compliance: 04/23/2007
Violation lead agency: State
Enforcement action: WRITTEN INFORMAL
Enforcement action date: 01/03/2007
Enf. disposition status: Not reported
Enf. disp. status date: Not reported
Enforcement lead agency: State
Proposed penalty amount: Not reported
Final penalty amount: Not reported

Map ID
Direction
Distance
Elevation

MAP FINDINGS

Site

Database(s)

EDR ID Number
EPA ID Number

AMOCO OIL COMPANY RIVER ROUGE (Continued)

1000177200

Paid penalty amount: Not reported

Evaluation Action Summary:

Evaluation date: 09/27/2006
Evaluation: COMPLIANCE EVALUATION INSPECTION ON-SITE
Area of violation: Used Oil - Generators
Date achieved compliance: 01/03/2007
Evaluation lead agency: State

Evaluation date: 09/27/2006
Evaluation: COMPLIANCE EVALUATION INSPECTION ON-SITE
Area of violation: Generators - Records/Reporting
Date achieved compliance: 04/23/2007
Evaluation lead agency: State

ICIS:

Enforcement Action ID: MI000A0000261630032800042
FRS ID: 110002379453
Action Name: BUCKEYE TERMINALS, LLC - RIVER ROUGE TER 261630032800042
Facility Name: BUCKEYE TERMINALS, LLC - RIVER ROUGE TERMINAL
Facility Address: 205 MARION AVE
RIVER ROUGE, MI 48218

Enforcement Action Type: Notice of Violation
Facility County: WAYNE
Program System Acronym: AIR
Enforcement Action Forum Desc: Administrative - Informal
EA Type Code: NOV
Facility SIC Code: Not reported
Federal Facility ID: Not reported
Latitude in Decimal Degrees: 42.2761
Longitude in Decimal Degrees: -83.1236
Permit Type Desc: Not reported
Program System Acronym: MI000000000000B2987
Facility NAICS Code: 424710
Tribal Land Code: Not reported

Enforcement Action ID: MI-N00000770
FRS ID: 110002379453
Action Name: BP PRODUCTS NORTH AMERICA INC (Permit MIG080778) Enf Notice Letter
Facility Name: BUCKEYE TERMINALS-RIVER ROUGE
Facility Address: 205 MARION AVENUE
RIVER ROUGE, MI 48218

Enforcement Action Type: Letter of Violation/ Warning Letter
Facility County: WAYNE
Program System Acronym: NPDES
Enforcement Action Forum Desc: Administrative - Informal
EA Type Code: LOVWL
Facility SIC Code: 5171
Federal Facility ID: Not reported
Latitude in Decimal Degrees: 42.2767
Longitude in Decimal Degrees: -83.1248
Permit Type Desc: General Permit Covered Facility
Program System Acronym: MIG080778
Facility NAICS Code: Not reported
Tribal Land Code: Not reported

Map ID
Direction
Distance
Elevation

MAP FINDINGS

Site

Database(s)

EDR ID Number
EPA ID Number

AMOCO OIL COMPANY RIVER ROUGE (Continued)

1000177200

US AIRS (AFS):

Envid: 1000177200
Region Code: 05
County Code: MI163
Programmatic ID: AIR MI000000000000B2987
Facility Registry ID: 110002379453
D and B Number: Not reported
Facility Site Name: BUCKEYE TERMINALS, LLC - RIVER ROUGE TERMINAL
Primary SIC Code: Not reported
NAICS Code: 424710
Default Air Classification Code: MAJ
Facility Type of Ownership Code: Not reported
Air CMS Category Code: TVM
HPV Status: Not reported

US AIRS (AFS):

Region Code: 05
Programmatic ID: AIR MI000000000000B2987
Facility Registry ID: 110002379453
Air Operating Status Code: OPR
Default Air Classification Code: MAJ
Air Program: National Emission Standards for Hazardous Air Pollutants (40 CFR Part 61)
Activity Date: Not reported
Activity Status Date: 2014-10-19 00:00:00
Activity Group: Case File
Activity Type: Case File
Activity Status: Case File Data Entered

Region Code: 05
Programmatic ID: AIR MI000000000000B2987
Facility Registry ID: 110002379453
Air Operating Status Code: OPR
Default Air Classification Code: MAJ
Air Program: National Emission Standards for Hazardous Air Pollutants (40 CFR Part 61)
Activity Date: 2015-01-07 00:00:00
Activity Status Date: 2015-09-15 13:00:02
Activity Group: Compliance Monitoring
Activity Type: Inspection/Evaluation
Activity Status: Active

Region Code: 05
Programmatic ID: AIR MI000000000000B2987
Facility Registry ID: 110002379453
Air Operating Status Code: OPR
Default Air Classification Code: MAJ
Air Program: National Emission Standards for Hazardous Air Pollutants (40 CFR Part 61)
Activity Date: 2015-01-07 00:00:00
Activity Status Date: 2015-09-15 13:00:03
Activity Group: Compliance Monitoring
Activity Type: Inspection/Evaluation
Activity Status: Active

Region Code: 05
Programmatic ID: AIR MI000000000000B2987
Facility Registry ID: 110002379453
Air Operating Status Code: OPR
Default Air Classification Code: MAJ

Map ID
Direction
Distance
Elevation

MAP FINDINGS

Site

Database(s)

EDR ID Number
EPA ID Number

AMOCO OIL COMPANY RIVER ROUGE (Continued)

1000177200

Air Program: National Emission Standards for Hazardous Air Pollutants (40 CFR Part 61)
Activity Date: 2008-04-14 00:00:00
Activity Status Date: Not reported
Activity Group: Compliance Monitoring
Activity Type: Inspection/Evaluation
Activity Status: Not reported

Region Code: 05
Programmatic ID: AIR MI00000000000B2987
Facility Registry ID: 110002379453
Air Operating Status Code: OPR
Default Air Classification Code: MAJ
Air Program: National Emission Standards for Hazardous Air Pollutants (40 CFR Part 61)
Activity Date: 2008-09-11 00:00:00
Activity Status Date: Not reported
Activity Group: Compliance Monitoring
Activity Type: Inspection/Evaluation
Activity Status: Not reported

Region Code: 05
Programmatic ID: AIR MI00000000000B2987
Facility Registry ID: 110002379453
Air Operating Status Code: OPR
Default Air Classification Code: MAJ
Air Program: National Emission Standards for Hazardous Air Pollutants (40 CFR Part 61)
Activity Date: 2008-09-12 00:00:00
Activity Status Date: Not reported
Activity Group: Compliance Monitoring
Activity Type: Inspection/Evaluation
Activity Status: Not reported

Region Code: 05
Programmatic ID: AIR MI00000000000B2987
Facility Registry ID: 110002379453
Air Operating Status Code: OPR
Default Air Classification Code: MAJ
Air Program: National Emission Standards for Hazardous Air Pollutants (40 CFR Part 61)
Activity Date: 2010-04-29 00:00:00
Activity Status Date: Not reported
Activity Group: Compliance Monitoring
Activity Type: Inspection/Evaluation
Activity Status: Not reported

Region Code: 05
Programmatic ID: AIR MI00000000000B2987
Facility Registry ID: 110002379453
Air Operating Status Code: OPR
Default Air Classification Code: MAJ
Air Program: National Emission Standards for Hazardous Air Pollutants (40 CFR Part 61)
Activity Date: 2010-04-30 00:00:00
Activity Status Date: Not reported
Activity Group: Compliance Monitoring
Activity Type: Inspection/Evaluation
Activity Status: Not reported

Region Code: 05
Programmatic ID: AIR MI00000000000B2987

Map ID
Direction
Distance
Elevation

MAP FINDINGS

Site

Database(s)

EDR ID Number
EPA ID Number

AMOCO OIL COMPANY RIVER ROUGE (Continued)

1000177200

Facility Registry ID: 110002379453
Air Operating Status Code: OPR
Default Air Classification Code: MAJ
Air Program: National Emission Standards for Hazardous Air Pollutants (40 CFR Part 61)
Activity Date: 2013-05-10 00:00:00
Activity Status Date: Not reported
Activity Group: Compliance Monitoring
Activity Type: Inspection/Evaluation
Activity Status: Not reported

Region Code: 05
Programmatic ID: AIR MI00000000000B2987
Facility Registry ID: 110002379453
Air Operating Status Code: OPR
Default Air Classification Code: MAJ
Air Program: National Emission Standards for Hazardous Air Pollutants (40 CFR Part 61)
Activity Date: 2013-05-29 00:00:00
Activity Status Date: Not reported
Activity Group: Compliance Monitoring
Activity Type: Inspection/Evaluation
Activity Status: Not reported

Region Code: 05
Programmatic ID: AIR MI00000000000B2987
Facility Registry ID: 110002379453
Air Operating Status Code: OPR
Default Air Classification Code: MAJ
Air Program: National Emission Standards for Hazardous Air Pollutants (40 CFR Part 61)
Activity Date: 2013-06-11 00:00:00
Activity Status Date: Not reported
Activity Group: Compliance Monitoring
Activity Type: Inspection/Evaluation
Activity Status: Not reported

Region Code: 05
Programmatic ID: AIR MI00000000000B2987
Facility Registry ID: 110002379453
Air Operating Status Code: OPR
Default Air Classification Code: MAJ
Air Program: National Emission Standards for Hazardous Air Pollutants (40 CFR Part 61)
Activity Date: 2013-07-18 00:00:00
Activity Status Date: Not reported
Activity Group: Compliance Monitoring
Activity Type: Inspection/Evaluation
Activity Status: Not reported

Region Code: 05
Programmatic ID: AIR MI00000000000B2987
Facility Registry ID: 110002379453
Air Operating Status Code: OPR
Default Air Classification Code: MAJ
Air Program: National Emission Standards for Hazardous Air Pollutants (40 CFR Part 61)
Activity Date: 2013-11-18 00:00:00
Activity Status Date: 2013-11-18 00:00:00
Activity Group: Enforcement Action
Activity Type: Administrative - Informal
Activity Status: Achieved

Map ID
Direction
Distance
Elevation

MAP FINDINGS

Site

Database(s)

EDR ID Number
EPA ID Number

AMOCO OIL COMPANY RIVER ROUGE (Continued)

1000177200

Region Code: 05
Programmatic ID: AIR MI00000000000B2987
Facility Registry ID: 110002379453
Air Operating Status Code: OPR
Default Air Classification Code: MAJ
Air Program: New Source Performance Standards
Activity Date: Not reported
Activity Status Date: 2014-10-19 00:00:00
Activity Group: Case File
Activity Type: Case File
Activity Status: Case File Data Entered

Region Code: 05
Programmatic ID: AIR MI00000000000B2987
Facility Registry ID: 110002379453
Air Operating Status Code: OPR
Default Air Classification Code: MAJ
Air Program: New Source Performance Standards
Activity Date: 2015-01-07 00:00:00
Activity Status Date: 2015-09-15 13:00:02
Activity Group: Compliance Monitoring
Activity Type: Inspection/Evaluation
Activity Status: Active

Region Code: 05
Programmatic ID: AIR MI00000000000B2987
Facility Registry ID: 110002379453
Air Operating Status Code: OPR
Default Air Classification Code: MAJ
Air Program: New Source Performance Standards
Activity Date: 2015-01-07 00:00:00
Activity Status Date: 2015-09-15 13:00:03
Activity Group: Compliance Monitoring
Activity Type: Inspection/Evaluation
Activity Status: Active

Region Code: 05
Programmatic ID: AIR MI00000000000B2987
Facility Registry ID: 110002379453
Air Operating Status Code: OPR
Default Air Classification Code: MAJ
Air Program: New Source Performance Standards
Activity Date: 2008-04-14 00:00:00
Activity Status Date: Not reported
Activity Group: Compliance Monitoring
Activity Type: Inspection/Evaluation
Activity Status: Not reported

Region Code: 05
Programmatic ID: AIR MI00000000000B2987
Facility Registry ID: 110002379453
Air Operating Status Code: OPR
Default Air Classification Code: MAJ
Air Program: New Source Performance Standards
Activity Date: 2008-09-11 00:00:00
Activity Status Date: Not reported
Activity Group: Compliance Monitoring

Map ID
Direction
Distance
Elevation

MAP FINDINGS

Site

Database(s)

EDR ID Number
EPA ID Number

AMOCO OIL COMPANY RIVER ROUGE (Continued)

1000177200

Activity Type: Inspection/Evaluation
Activity Status: Not reported

Region Code: 05
Programmatic ID: AIR MI00000000000B2987
Facility Registry ID: 110002379453
Air Operating Status Code: OPR
Default Air Classification Code: MAJ
Air Program: New Source Performance Standards
Activity Date: 2008-09-12 00:00:00
Activity Status Date: Not reported
Activity Group: Compliance Monitoring
Activity Type: Inspection/Evaluation
Activity Status: Not reported

Region Code: 05
Programmatic ID: AIR MI00000000000B2987
Facility Registry ID: 110002379453
Air Operating Status Code: OPR
Default Air Classification Code: MAJ
Air Program: New Source Performance Standards
Activity Date: 2010-04-29 00:00:00
Activity Status Date: Not reported
Activity Group: Compliance Monitoring
Activity Type: Inspection/Evaluation
Activity Status: Not reported

Region Code: 05
Programmatic ID: AIR MI00000000000B2987
Facility Registry ID: 110002379453
Air Operating Status Code: OPR
Default Air Classification Code: MAJ
Air Program: New Source Performance Standards
Activity Date: 2010-04-30 00:00:00
Activity Status Date: Not reported
Activity Group: Compliance Monitoring
Activity Type: Inspection/Evaluation
Activity Status: Not reported

Region Code: 05
Programmatic ID: AIR MI00000000000B2987
Facility Registry ID: 110002379453
Air Operating Status Code: OPR
Default Air Classification Code: MAJ
Air Program: New Source Performance Standards
Activity Date: 2013-05-10 00:00:00
Activity Status Date: Not reported
Activity Group: Compliance Monitoring
Activity Type: Inspection/Evaluation
Activity Status: Not reported

Region Code: 05
Programmatic ID: AIR MI00000000000B2987
Facility Registry ID: 110002379453
Air Operating Status Code: OPR
Default Air Classification Code: MAJ
Air Program: New Source Performance Standards

Map ID
Direction
Distance
Elevation

MAP FINDINGS

Site

Database(s)

EDR ID Number
EPA ID Number

AMOCO OIL COMPANY RIVER ROUGE (Continued)

1000177200

Activity Date: 2013-05-29 00:00:00
Activity Status Date: Not reported
Activity Group: Compliance Monitoring
Activity Type: Inspection/Evaluation
Activity Status: Not reported

Region Code: 05
Programmatic ID: AIR MI000000000000B2987
Facility Registry ID: 110002379453
Air Operating Status Code: OPR
Default Air Classification Code: MAJ
Air Program: New Source Performance Standards
Activity Date: 2013-06-11 00:00:00
Activity Status Date: Not reported
Activity Group: Compliance Monitoring
Activity Type: Inspection/Evaluation
Activity Status: Not reported

Region Code: 05
Programmatic ID: AIR MI000000000000B2987
Facility Registry ID: 110002379453
Air Operating Status Code: OPR
Default Air Classification Code: MAJ
Air Program: New Source Performance Standards
Activity Date: 2013-07-18 00:00:00
Activity Status Date: Not reported
Activity Group: Compliance Monitoring
Activity Type: Inspection/Evaluation
Activity Status: Not reported

Region Code: 05
Programmatic ID: AIR MI000000000000B2987
Facility Registry ID: 110002379453
Air Operating Status Code: OPR
Default Air Classification Code: MAJ
Air Program: New Source Performance Standards
Activity Date: 2013-11-18 00:00:00
Activity Status Date: 2013-11-18 00:00:00
Activity Group: Enforcement Action
Activity Type: Administrative - Informal
Activity Status: Achieved

Region Code: 05
Programmatic ID: AIR MI000000000000B2987
Facility Registry ID: 110002379453
Air Operating Status Code: OPR
Default Air Classification Code: MAJ
Air Program: State Implementation Plan for National Primary and Secondary Ambient Air Quality Standards
Activity Date: Not reported
Activity Status Date: 2014-10-19 00:00:00
Activity Group: Case File
Activity Type: Case File
Activity Status: Case File Data Entered

Region Code: 05
Programmatic ID: AIR MI000000000000B2987
Facility Registry ID: 110002379453

Map ID
Direction
Distance
Elevation

MAP FINDINGS

Site

Database(s)

EDR ID Number
EPA ID Number

AMOCO OIL COMPANY RIVER ROUGE (Continued)

1000177200

Air Operating Status Code: OPR
Default Air Classification Code: MAJ
Air Program: State Implementation Plan for National Primary and Secondary Ambient Air Quality Standards
Activity Date: 2014-10-02 00:00:00
Activity Status Date: 2014-12-03 16:34:11
Activity Group: Compliance Monitoring
Activity Type: Inspection/Evaluation
Activity Status: Active

Region Code: 05
Programmatic ID: AIR MI00000000000B2987
Facility Registry ID: 110002379453
Air Operating Status Code: OPR
Default Air Classification Code: MAJ
Air Program: State Implementation Plan for National Primary and Secondary Ambient Air Quality Standards
Activity Date: 2015-01-07 00:00:00
Activity Status Date: 2015-09-15 13:00:02
Activity Group: Compliance Monitoring
Activity Type: Inspection/Evaluation
Activity Status: Active

Region Code: 05
Programmatic ID: AIR MI00000000000B2987
Facility Registry ID: 110002379453
Air Operating Status Code: OPR
Default Air Classification Code: MAJ
Air Program: State Implementation Plan for National Primary and Secondary Ambient Air Quality Standards
Activity Date: 2015-01-07 00:00:00
Activity Status Date: 2015-09-15 13:00:03
Activity Group: Compliance Monitoring
Activity Type: Inspection/Evaluation
Activity Status: Active

Region Code: 05
Programmatic ID: AIR MI00000000000B2987
Facility Registry ID: 110002379453
Air Operating Status Code: OPR
Default Air Classification Code: MAJ
Air Program: State Implementation Plan for National Primary and Secondary Ambient Air Quality Standards
Activity Date: 1983-02-01 00:00:00
Activity Status Date: Not reported
Activity Group: Compliance Monitoring
Activity Type: Inspection/Evaluation
Activity Status: Not reported

Region Code: 05
Programmatic ID: AIR MI00000000000B2987
Facility Registry ID: 110002379453
Air Operating Status Code: OPR
Default Air Classification Code: MAJ
Air Program: State Implementation Plan for National Primary and Secondary Ambient Air Quality Standards
Activity Date: 1983-12-01 00:00:00
Activity Status Date: Not reported
Activity Group: Compliance Monitoring
Activity Type: Inspection/Evaluation
Activity Status: Not reported

Map ID
Direction
Distance
Elevation

MAP FINDINGS

Site

Database(s)

EDR ID Number
EPA ID Number

AMOCO OIL COMPANY RIVER ROUGE (Continued)

1000177200

Region Code: 05
Programmatic ID: AIR MI000000000000B2987
Facility Registry ID: 110002379453
Air Operating Status Code: OPR
Default Air Classification Code: MAJ
Air Program: State Implementation Plan for National Primary and Secondary Ambient Air Quality Standards
Activity Date: 1984-02-10 00:00:00
Activity Status Date: Not reported
Activity Group: Compliance Monitoring
Activity Type: Inspection/Evaluation
Activity Status: Not reported

Region Code: 05
Programmatic ID: AIR MI000000000000B2987
Facility Registry ID: 110002379453
Air Operating Status Code: OPR
Default Air Classification Code: MAJ
Air Program: State Implementation Plan for National Primary and Secondary Ambient Air Quality Standards
Activity Date: 1985-10-15 00:00:00
Activity Status Date: Not reported
Activity Group: Compliance Monitoring
Activity Type: Inspection/Evaluation
Activity Status: Not reported

Region Code: 05
Programmatic ID: AIR MI000000000000B2987
Facility Registry ID: 110002379453
Air Operating Status Code: OPR
Default Air Classification Code: MAJ
Air Program: State Implementation Plan for National Primary and Secondary Ambient Air Quality Standards
Activity Date: 1986-12-09 00:00:00
Activity Status Date: Not reported
Activity Group: Compliance Monitoring
Activity Type: Inspection/Evaluation
Activity Status: Not reported

Region Code: 05
Programmatic ID: AIR MI000000000000B2987
Facility Registry ID: 110002379453
Air Operating Status Code: OPR
Default Air Classification Code: MAJ
Air Program: State Implementation Plan for National Primary and Secondary Ambient Air Quality Standards
Activity Date: 1987-12-21 00:00:00
Activity Status Date: Not reported
Activity Group: Compliance Monitoring
Activity Type: Inspection/Evaluation
Activity Status: Not reported

Region Code: 05
Programmatic ID: AIR MI000000000000B2987
Facility Registry ID: 110002379453
Air Operating Status Code: OPR
Default Air Classification Code: MAJ
Air Program: State Implementation Plan for National Primary and Secondary Ambient Air Quality Standards
Activity Date: 1989-06-20 00:00:00
Activity Status Date: Not reported
Activity Group: Compliance Monitoring

Map ID
Direction
Distance
Elevation

MAP FINDINGS

Site

Database(s)

EDR ID Number
EPA ID Number

AMOCO OIL COMPANY RIVER ROUGE (Continued)

1000177200

Activity Type: Inspection/Evaluation
Activity Status: Not reported

Region Code: 05
Programmatic ID: AIR MI00000000000B2987
Facility Registry ID: 110002379453
Air Operating Status Code: OPR
Default Air Classification Code: MAJ
Air Program: State Implementation Plan for National Primary and Secondary Ambient Air Quality Standards
Activity Date: 1990-09-14 00:00:00
Activity Status Date: Not reported
Activity Group: Compliance Monitoring
Activity Type: Inspection/Evaluation
Activity Status: Not reported

Region Code: 05
Programmatic ID: AIR MI00000000000B2987
Facility Registry ID: 110002379453
Air Operating Status Code: OPR
Default Air Classification Code: MAJ
Air Program: State Implementation Plan for National Primary and Secondary Ambient Air Quality Standards
Activity Date: 1991-05-30 00:00:00
Activity Status Date: Not reported
Activity Group: Compliance Monitoring
Activity Type: Inspection/Evaluation
Activity Status: Not reported

Region Code: 05
Programmatic ID: AIR MI00000000000B2987
Facility Registry ID: 110002379453
Air Operating Status Code: OPR
Default Air Classification Code: MAJ
Air Program: State Implementation Plan for National Primary and Secondary Ambient Air Quality Standards
Activity Date: 1991-06-05 00:00:00
Activity Status Date: Not reported
Activity Group: Compliance Monitoring
Activity Type: Inspection/Evaluation
Activity Status: Not reported

Region Code: 05
Programmatic ID: AIR MI00000000000B2987
Facility Registry ID: 110002379453
Air Operating Status Code: OPR
Default Air Classification Code: MAJ
Air Program: State Implementation Plan for National Primary and Secondary Ambient Air Quality Standards
Activity Date: 1992-04-01 00:00:00
Activity Status Date: Not reported
Activity Group: Compliance Monitoring
Activity Type: Inspection/Evaluation
Activity Status: Not reported

Region Code: 05
Programmatic ID: AIR MI00000000000B2987
Facility Registry ID: 110002379453
Air Operating Status Code: OPR
Default Air Classification Code: MAJ
Air Program: State Implementation Plan for National Primary and Secondary Ambient Air Quality Standards

Map ID
Direction
Distance
Elevation

MAP FINDINGS

Site

Database(s)

EDR ID Number
EPA ID Number

AMOCO OIL COMPANY RIVER ROUGE (Continued)

1000177200

Activity Date: 1993-02-11 00:00:00
Activity Status Date: Not reported
Activity Group: Compliance Monitoring
Activity Type: Inspection/Evaluation
Activity Status: Not reported

Region Code: 05
Programmatic ID: AIR MI000000000000B2987
Facility Registry ID: 110002379453
Air Operating Status Code: OPR
Default Air Classification Code: MAJ
Air Program: State Implementation Plan for National Primary and Secondary Ambient Air Quality Standards
Activity Date: 1994-06-24 00:00:00
Activity Status Date: Not reported
Activity Group: Compliance Monitoring
Activity Type: Inspection/Evaluation
Activity Status: Not reported

Region Code: 05
Programmatic ID: AIR MI000000000000B2987
Facility Registry ID: 110002379453
Air Operating Status Code: OPR
Default Air Classification Code: MAJ
Air Program: State Implementation Plan for National Primary and Secondary Ambient Air Quality Standards
Activity Date: 1995-01-31 00:00:00
Activity Status Date: Not reported
Activity Group: Compliance Monitoring
Activity Type: Inspection/Evaluation
Activity Status: Not reported

Region Code: 05
Programmatic ID: AIR MI000000000000B2987
Facility Registry ID: 110002379453
Air Operating Status Code: OPR
Default Air Classification Code: MAJ
Air Program: State Implementation Plan for National Primary and Secondary Ambient Air Quality Standards
Activity Date: 1996-03-19 00:00:00
Activity Status Date: Not reported
Activity Group: Compliance Monitoring
Activity Type: Inspection/Evaluation
Activity Status: Not reported

Region Code: 05
Programmatic ID: AIR MI000000000000B2987
Facility Registry ID: 110002379453
Air Operating Status Code: OPR
Default Air Classification Code: MAJ
Air Program: State Implementation Plan for National Primary and Secondary Ambient Air Quality Standards
Activity Date: 1997-03-05 00:00:00
Activity Status Date: Not reported
Activity Group: Compliance Monitoring
Activity Type: Inspection/Evaluation
Activity Status: Not reported

Region Code: 05
Programmatic ID: AIR MI000000000000B2987
Facility Registry ID: 110002379453

Map ID
Direction
Distance
Elevation

MAP FINDINGS

Site

Database(s)

EDR ID Number
EPA ID Number

AMOCO OIL COMPANY RIVER ROUGE (Continued)

1000177200

Air Operating Status Code: OPR
Default Air Classification Code: MAJ
Air Program: State Implementation Plan for National Primary and Secondary Ambient Air Quality Standards
Activity Date: 1998-07-17 00:00:00
Activity Status Date: Not reported
Activity Group: Compliance Monitoring
Activity Type: Inspection/Evaluation
Activity Status: Not reported

Region Code: 05
Programmatic ID: AIR MI00000000000B2987
Facility Registry ID: 110002379453
Air Operating Status Code: OPR
Default Air Classification Code: MAJ
Air Program: State Implementation Plan for National Primary and Secondary Ambient Air Quality Standards
Activity Date: 1999-09-14 00:00:00
Activity Status Date: Not reported
Activity Group: Compliance Monitoring
Activity Type: Inspection/Evaluation
Activity Status: Not reported

Region Code: 05
Programmatic ID: AIR MI00000000000B2987
Facility Registry ID: 110002379453
Air Operating Status Code: OPR
Default Air Classification Code: MAJ
Air Program: State Implementation Plan for National Primary and Secondary Ambient Air Quality Standards
Activity Date: 2005-03-22 00:00:00
Activity Status Date: Not reported
Activity Group: Compliance Monitoring
Activity Type: Inspection/Evaluation
Activity Status: Not reported

Region Code: 05
Programmatic ID: AIR MI00000000000B2987
Facility Registry ID: 110002379453
Air Operating Status Code: OPR
Default Air Classification Code: MAJ
Air Program: State Implementation Plan for National Primary and Secondary Ambient Air Quality Standards
Activity Date: 2008-04-14 00:00:00
Activity Status Date: Not reported
Activity Group: Compliance Monitoring
Activity Type: Inspection/Evaluation
Activity Status: Not reported

Region Code: 05
Programmatic ID: AIR MI00000000000B2987
Facility Registry ID: 110002379453
Air Operating Status Code: OPR
Default Air Classification Code: MAJ
Air Program: State Implementation Plan for National Primary and Secondary Ambient Air Quality Standards
Activity Date: 2008-09-11 00:00:00
Activity Status Date: Not reported
Activity Group: Compliance Monitoring
Activity Type: Inspection/Evaluation
Activity Status: Not reported

Map ID
Direction
Distance
Elevation

MAP FINDINGS

Site

Database(s)

EDR ID Number
EPA ID Number

AMOCO OIL COMPANY RIVER ROUGE (Continued)

1000177200

Region Code: 05
Programmatic ID: AIR MI00000000000B2987
Facility Registry ID: 110002379453
Air Operating Status Code: OPR
Default Air Classification Code: MAJ
Air Program: State Implementation Plan for National Primary and Secondary Ambient Air Quality Standards
Activity Date: 2008-09-12 00:00:00
Activity Status Date: Not reported
Activity Group: Compliance Monitoring
Activity Type: Inspection/Evaluation
Activity Status: Not reported

Region Code: 05
Programmatic ID: AIR MI00000000000B2987
Facility Registry ID: 110002379453
Air Operating Status Code: OPR
Default Air Classification Code: MAJ
Air Program: State Implementation Plan for National Primary and Secondary Ambient Air Quality Standards
Activity Date: 2010-04-29 00:00:00
Activity Status Date: Not reported
Activity Group: Compliance Monitoring
Activity Type: Inspection/Evaluation
Activity Status: Not reported

Region Code: 05
Programmatic ID: AIR MI00000000000B2987
Facility Registry ID: 110002379453
Air Operating Status Code: OPR
Default Air Classification Code: MAJ
Air Program: State Implementation Plan for National Primary and Secondary Ambient Air Quality Standards
Activity Date: 2010-04-30 00:00:00
Activity Status Date: Not reported
Activity Group: Compliance Monitoring
Activity Type: Inspection/Evaluation
Activity Status: Not reported

Region Code: 05
Programmatic ID: AIR MI00000000000B2987
Facility Registry ID: 110002379453
Air Operating Status Code: OPR
Default Air Classification Code: MAJ
Air Program: State Implementation Plan for National Primary and Secondary Ambient Air Quality Standards
Activity Date: 2013-05-10 00:00:00
Activity Status Date: Not reported
Activity Group: Compliance Monitoring
Activity Type: Inspection/Evaluation
Activity Status: Not reported

Region Code: 05
Programmatic ID: AIR MI00000000000B2987
Facility Registry ID: 110002379453
Air Operating Status Code: OPR
Default Air Classification Code: MAJ
Air Program: State Implementation Plan for National Primary and Secondary Ambient Air Quality Standards
Activity Date: 2013-05-29 00:00:00
Activity Status Date: Not reported
Activity Group: Compliance Monitoring

Map ID
Direction
Distance
Elevation

MAP FINDINGS

Site

Database(s)

EDR ID Number
EPA ID Number

AMOCO OIL COMPANY RIVER ROUGE (Continued)

1000177200

Activity Type: Inspection/Evaluation
Activity Status: Not reported

Region Code: 05
Programmatic ID: AIR MI000000000000B2987
Facility Registry ID: 110002379453
Air Operating Status Code: OPR
Default Air Classification Code: MAJ
Air Program: State Implementation Plan for National Primary and Secondary Ambient Air Quality Standards
Activity Date: 2013-06-11 00:00:00
Activity Status Date: Not reported
Activity Group: Compliance Monitoring
Activity Type: Inspection/Evaluation
Activity Status: Not reported

Region Code: 05
Programmatic ID: AIR MI000000000000B2987
Facility Registry ID: 110002379453
Air Operating Status Code: OPR
Default Air Classification Code: MAJ
Air Program: State Implementation Plan for National Primary and Secondary Ambient Air Quality Standards
Activity Date: 2013-07-18 00:00:00
Activity Status Date: Not reported
Activity Group: Compliance Monitoring
Activity Type: Inspection/Evaluation
Activity Status: Not reported

Region Code: 05
Programmatic ID: AIR MI000000000000B2987
Facility Registry ID: 110002379453
Air Operating Status Code: OPR
Default Air Classification Code: MAJ
Air Program: State Implementation Plan for National Primary and Secondary Ambient Air Quality Standards
Activity Date: 2013-11-18 00:00:00
Activity Status Date: 2013-11-18 00:00:00
Activity Group: Enforcement Action
Activity Type: Administrative - Informal
Activity Status: Achieved

Region Code: 05
Programmatic ID: AIR MI000000000000B2987
Facility Registry ID: 110002379453
Air Operating Status Code: OPR
Default Air Classification Code: MAJ
Air Program: Title V Permits
Activity Date: Not reported
Activity Status Date: 2014-10-19 00:00:00
Activity Group: Case File
Activity Type: Case File
Activity Status: Case File Data Entered

Region Code: 05
Programmatic ID: AIR MI000000000000B2987
Facility Registry ID: 110002379453
Air Operating Status Code: OPR
Default Air Classification Code: MAJ
Air Program: Title V Permits

Map ID
Direction
Distance
Elevation

MAP FINDINGS

Site

Database(s)

EDR ID Number
EPA ID Number

AMOCO OIL COMPANY RIVER ROUGE (Continued)

1000177200

Activity Date: 2015-01-07 00:00:00
Activity Status Date: 2015-09-15 13:00:02
Activity Group: Compliance Monitoring
Activity Type: Inspection/Evaluation
Activity Status: Active

Region Code: 05
Programmatic ID: AIR MI000000000000B2987
Facility Registry ID: 110002379453
Air Operating Status Code: OPR
Default Air Classification Code: MAJ
Air Program: Title V Permits
Activity Date: 2015-01-07 00:00:00
Activity Status Date: 2015-09-15 13:00:03
Activity Group: Compliance Monitoring
Activity Type: Inspection/Evaluation
Activity Status: Active

Region Code: 05
Programmatic ID: AIR MI000000000000B2987
Facility Registry ID: 110002379453
Air Operating Status Code: OPR
Default Air Classification Code: MAJ
Air Program: Title V Permits
Activity Date: 2015-03-13 00:00:00
Activity Status Date: 2015-09-15 13:00:32
Activity Group: Compliance Monitoring
Activity Type: Inspection/Evaluation
Activity Status: Active

Region Code: 05
Programmatic ID: AIR MI000000000000B2987
Facility Registry ID: 110002379453
Air Operating Status Code: OPR
Default Air Classification Code: MAJ
Air Program: Title V Permits
Activity Date: 2016-03-14 00:00:00
Activity Status Date: 2016-04-12 11:31:36
Activity Group: Compliance Monitoring
Activity Type: Inspection/Evaluation
Activity Status: Active

Region Code: 05
Programmatic ID: AIR MI000000000000B2987
Facility Registry ID: 110002379453
Air Operating Status Code: OPR
Default Air Classification Code: MAJ
Air Program: Title V Permits
Activity Date: 1997-03-05 00:00:00
Activity Status Date: Not reported
Activity Group: Compliance Monitoring
Activity Type: Inspection/Evaluation
Activity Status: Not reported

Region Code: 05
Programmatic ID: AIR MI000000000000B2987
Facility Registry ID: 110002379453

Map ID
Direction
Distance
Elevation

MAP FINDINGS

Site

Database(s)

EDR ID Number
EPA ID Number

AMOCO OIL COMPANY RIVER ROUGE (Continued)

1000177200

Air Operating Status Code: OPR
Default Air Classification Code: MAJ
Air Program: Title V Permits
Activity Date: 2006-09-06 00:00:00
Activity Status Date: Not reported
Activity Group: Compliance Monitoring
Activity Type: Inspection/Evaluation
Activity Status: Not reported

Region Code: 05
Programmatic ID: AIR MI00000000000B2987
Facility Registry ID: 110002379453
Air Operating Status Code: OPR
Default Air Classification Code: MAJ
Air Program: Title V Permits
Activity Date: 2008-04-14 00:00:00
Activity Status Date: Not reported
Activity Group: Compliance Monitoring
Activity Type: Inspection/Evaluation
Activity Status: Not reported

Region Code: 05
Programmatic ID: AIR MI00000000000B2987
Facility Registry ID: 110002379453
Air Operating Status Code: OPR
Default Air Classification Code: MAJ
Air Program: Title V Permits
Activity Date: 2008-09-11 00:00:00
Activity Status Date: Not reported
Activity Group: Compliance Monitoring
Activity Type: Inspection/Evaluation
Activity Status: Not reported

Region Code: 05
Programmatic ID: AIR MI00000000000B2987
Facility Registry ID: 110002379453
Air Operating Status Code: OPR
Default Air Classification Code: MAJ
Air Program: Title V Permits
Activity Date: 2008-09-12 00:00:00
Activity Status Date: Not reported
Activity Group: Compliance Monitoring
Activity Type: Inspection/Evaluation
Activity Status: Not reported

Region Code: 05
Programmatic ID: AIR MI00000000000B2987
Facility Registry ID: 110002379453
Air Operating Status Code: OPR
Default Air Classification Code: MAJ
Air Program: Title V Permits
Activity Date: 2009-03-17 00:00:00
Activity Status Date: Not reported
Activity Group: Compliance Monitoring
Activity Type: Inspection/Evaluation
Activity Status: Not reported

Map ID
Direction
Distance
Elevation

MAP FINDINGS

Site

Database(s)

EDR ID Number
EPA ID Number

AMOCO OIL COMPANY RIVER ROUGE (Continued)

1000177200

Region Code: 05
Programmatic ID: AIR MI00000000000B2987
Facility Registry ID: 110002379453
Air Operating Status Code: OPR
Default Air Classification Code: MAJ
Air Program: Title V Permits
Activity Date: 2009-03-18 00:00:00
Activity Status Date: Not reported
Activity Group: Compliance Monitoring
Activity Type: Inspection/Evaluation
Activity Status: Not reported

Region Code: 05
Programmatic ID: AIR MI00000000000B2987
Facility Registry ID: 110002379453
Air Operating Status Code: OPR
Default Air Classification Code: MAJ
Air Program: Title V Permits
Activity Date: 2010-03-04 00:00:00
Activity Status Date: Not reported
Activity Group: Compliance Monitoring
Activity Type: Inspection/Evaluation
Activity Status: Not reported

Region Code: 05
Programmatic ID: AIR MI00000000000B2987
Facility Registry ID: 110002379453
Air Operating Status Code: OPR
Default Air Classification Code: MAJ
Air Program: Title V Permits
Activity Date: 2010-03-07 00:00:00
Activity Status Date: Not reported
Activity Group: Compliance Monitoring
Activity Type: Inspection/Evaluation
Activity Status: Not reported

Region Code: 05
Programmatic ID: AIR MI00000000000B2987
Facility Registry ID: 110002379453
Air Operating Status Code: OPR
Default Air Classification Code: MAJ
Air Program: Title V Permits
Activity Date: 2010-04-29 00:00:00
Activity Status Date: Not reported
Activity Group: Compliance Monitoring
Activity Type: Inspection/Evaluation
Activity Status: Not reported

Region Code: 05
Programmatic ID: AIR MI00000000000B2987
Facility Registry ID: 110002379453
Air Operating Status Code: OPR
Default Air Classification Code: MAJ
Air Program: Title V Permits
Activity Date: 2010-04-30 00:00:00
Activity Status Date: Not reported
Activity Group: Compliance Monitoring

Map ID
Direction
Distance
Elevation

MAP FINDINGS

Site

Database(s)

EDR ID Number
EPA ID Number

AMOCO OIL COMPANY RIVER ROUGE (Continued)

1000177200

Activity Type: Inspection/Evaluation
Activity Status: Not reported

Region Code: 05
Programmatic ID: AIR MI00000000000B2987
Facility Registry ID: 110002379453
Air Operating Status Code: OPR
Default Air Classification Code: MAJ
Air Program: Title V Permits
Activity Date: 2011-01-13 00:00:00
Activity Status Date: Not reported
Activity Group: Compliance Monitoring
Activity Type: Inspection/Evaluation
Activity Status: Not reported

Region Code: 05
Programmatic ID: AIR MI00000000000B2987
Facility Registry ID: 110002379453
Air Operating Status Code: OPR
Default Air Classification Code: MAJ
Air Program: Title V Permits
Activity Date: 2011-01-17 00:00:00
Activity Status Date: Not reported
Activity Group: Compliance Monitoring
Activity Type: Inspection/Evaluation
Activity Status: Not reported

Region Code: 05
Programmatic ID: AIR MI00000000000B2987
Facility Registry ID: 110002379453
Air Operating Status Code: OPR
Default Air Classification Code: MAJ
Air Program: Title V Permits
Activity Date: 2011-07-29 00:00:00
Activity Status Date: Not reported
Activity Group: Compliance Monitoring
Activity Type: Inspection/Evaluation
Activity Status: Not reported

Region Code: 05
Programmatic ID: AIR MI00000000000B2987
Facility Registry ID: 110002379453
Air Operating Status Code: OPR
Default Air Classification Code: MAJ
Air Program: Title V Permits
Activity Date: 2011-08-01 00:00:00
Activity Status Date: Not reported
Activity Group: Compliance Monitoring
Activity Type: Inspection/Evaluation
Activity Status: Not reported

Region Code: 05
Programmatic ID: AIR MI00000000000B2987
Facility Registry ID: 110002379453
Air Operating Status Code: OPR
Default Air Classification Code: MAJ
Air Program: Title V Permits

Map ID
Direction
Distance
Elevation

MAP FINDINGS

Site

Database(s)

EDR ID Number
EPA ID Number

AMOCO OIL COMPANY RIVER ROUGE (Continued)

1000177200

Activity Date: 2012-03-14 00:00:00
Activity Status Date: Not reported
Activity Group: Compliance Monitoring
Activity Type: Inspection/Evaluation
Activity Status: Not reported

Region Code: 05
Programmatic ID: AIR MI000000000000B2987
Facility Registry ID: 110002379453
Air Operating Status Code: OPR
Default Air Classification Code: MAJ
Air Program: Title V Permits
Activity Date: 2012-03-18 00:00:00
Activity Status Date: Not reported
Activity Group: Compliance Monitoring
Activity Type: Inspection/Evaluation
Activity Status: Not reported

Region Code: 05
Programmatic ID: AIR MI000000000000B2987
Facility Registry ID: 110002379453
Air Operating Status Code: OPR
Default Air Classification Code: MAJ
Air Program: Title V Permits
Activity Date: 2013-03-13 00:00:00
Activity Status Date: Not reported
Activity Group: Compliance Monitoring
Activity Type: Inspection/Evaluation
Activity Status: Not reported

Region Code: 05
Programmatic ID: AIR MI000000000000B2987
Facility Registry ID: 110002379453
Air Operating Status Code: OPR
Default Air Classification Code: MAJ
Air Program: Title V Permits
Activity Date: 2013-04-18 00:00:00
Activity Status Date: Not reported
Activity Group: Compliance Monitoring
Activity Type: Inspection/Evaluation
Activity Status: Not reported

Region Code: 05
Programmatic ID: AIR MI000000000000B2987
Facility Registry ID: 110002379453
Air Operating Status Code: OPR
Default Air Classification Code: MAJ
Air Program: Title V Permits
Activity Date: 2013-05-10 00:00:00
Activity Status Date: Not reported
Activity Group: Compliance Monitoring
Activity Type: Inspection/Evaluation
Activity Status: Not reported

Region Code: 05
Programmatic ID: AIR MI000000000000B2987
Facility Registry ID: 110002379453

Map ID
Direction
Distance
Elevation

MAP FINDINGS

Site

Database(s)

EDR ID Number
EPA ID Number

AMOCO OIL COMPANY RIVER ROUGE (Continued)

1000177200

Air Operating Status Code: OPR
Default Air Classification Code: MAJ
Air Program: Title V Permits
Activity Date: 2013-05-29 00:00:00
Activity Status Date: Not reported
Activity Group: Compliance Monitoring
Activity Type: Inspection/Evaluation
Activity Status: Not reported

Region Code: 05
Programmatic ID: AIR MI00000000000B2987
Facility Registry ID: 110002379453
Air Operating Status Code: OPR
Default Air Classification Code: MAJ
Air Program: Title V Permits
Activity Date: 2013-06-11 00:00:00
Activity Status Date: Not reported
Activity Group: Compliance Monitoring
Activity Type: Inspection/Evaluation
Activity Status: Not reported

Region Code: 05
Programmatic ID: AIR MI00000000000B2987
Facility Registry ID: 110002379453
Air Operating Status Code: OPR
Default Air Classification Code: MAJ
Air Program: Title V Permits
Activity Date: 2013-07-18 00:00:00
Activity Status Date: Not reported
Activity Group: Compliance Monitoring
Activity Type: Inspection/Evaluation
Activity Status: Not reported

Region Code: 05
Programmatic ID: AIR MI00000000000B2987
Facility Registry ID: 110002379453
Air Operating Status Code: OPR
Default Air Classification Code: MAJ
Air Program: Title V Permits
Activity Date: 2014-03-14 00:00:00
Activity Status Date: Not reported
Activity Group: Compliance Monitoring
Activity Type: Inspection/Evaluation
Activity Status: Not reported

Region Code: 05
Programmatic ID: AIR MI00000000000B2987
Facility Registry ID: 110002379453
Air Operating Status Code: OPR
Default Air Classification Code: MAJ
Air Program: Title V Permits
Activity Date: 2013-11-18 00:00:00
Activity Status Date: 2013-11-18 00:00:00
Activity Group: Enforcement Action
Activity Type: Administrative - Informal
Activity Status: Achieved

Map ID
Direction
Distance
Elevation

MAP FINDINGS

Site

Database(s)

EDR ID Number
EPA ID Number

AA136
NW
1/8-1/4
0.221 mi.
1166 ft.

BP PIPELINES NORTH AMERICA INC
205 MARION AVE
RIVER ROUGE, MI 48218
Site 3 of 7 in cluster AA

RCRA-CESQG 1001961024
FINDS MIR000044610
ECHO

Actual:
578 ft.

RCRA-CESQG:

Date form received by agency: 09/25/2017

Focus Map:
6

Facility name: BP PIPELINES NORTH AMERICA INC

Facility address: 205 MARION AVE
RIVER ROUGE, MI 48218

EPA ID: MIR000044610

Mailing address: 15600 BRUNS RD
MANHATTAN, IL 60442

Contact: KRISTEN HANCOCK

Contact address: Not reported
Not reported

Contact country: Not reported

Contact telephone: 331-702-4480

Contact email: KRISTEN.HANCOCK@BP.COM

EPA Region: 05

Classification: Conditionally Exempt Small Quantity Generator

Description: Handler: generates 100 kg or less of hazardous waste per calendar month, and accumulates 1000 kg or less of hazardous waste at any time; or generates 1 kg or less of acutely hazardous waste per calendar month, and accumulates at any time: 1 kg or less of acutely hazardous waste; or 100 kg or less of any residue or contaminated soil, waste or other debris resulting from the cleanup of a spill, into or on any land or water, of acutely hazardous waste; or generates 100 kg or less of any residue or contaminated soil, waste or other debris resulting from the cleanup of a spill, into or on any land or water, of acutely hazardous waste during any calendar month, and accumulates at any time: 1 kg or less of acutely hazardous waste; or 100 kg or less of any residue or contaminated soil, waste or other debris resulting from the cleanup of a spill, into or on any land or water, of acutely hazardous waste

Owner/Operator Summary:

Owner/operator name: BP RIVER ROUGE PIPELINE COMPANY LLC

Owner/operator address: Not reported
Not reported

Owner/operator country: Not reported

Owner/operator telephone: Not reported

Owner/operator email: Not reported

Owner/operator fax: Not reported

Owner/operator extension: Not reported

Legal status: Private

Owner/Operator Type: Owner

Owner/Op start date: 07/01/2017

Owner/Op end date: Not reported

Owner/operator name: BP PIPELINES, NORTH AMERICA INC

Owner/operator address: Not reported
Not reported

Owner/operator country: Not reported

Owner/operator telephone: Not reported

Owner/operator email: Not reported

Owner/operator fax: Not reported

Owner/operator extension: Not reported

Map ID
Direction
Distance
Elevation

MAP FINDINGS

Site

Database(s)

EDR ID Number
EPA ID Number

BP PIPELINES NORTH AMERICA INC (Continued)

1001961024

Legal status: Private
Owner/Operator Type: Operator
Owner/Op start date: 04/01/2001
Owner/Op end date: Not reported

Handler Activities Summary:

U.S. importer of hazardous waste: No
Mixed waste (haz. and radioactive): No
Recycler of hazardous waste: No
Transporter of hazardous waste: No
Treater, storer or disposer of HW: No
Underground injection activity: No
On-site burner exemption: No
Furnace exemption: No
Used oil fuel burner: No
Used oil processor: No
User oil refiner: No
Used oil fuel marketer to burner: No
Used oil Specification marketer: No
Used oil transfer facility: No
Used oil transporter: No

. Waste code: D001
. Waste name: IGNITABLE HAZARDOUS WASTES ARE THOSE WASTES WHICH HAVE A FLASHPOINT OF LESS THAN 140 DEGREES FAHRENHEIT AS DETERMINED BY A PENSKEY-MARTENS CLOSED CUP FLASH POINT TESTER. ANOTHER METHOD OF DETERMINING THE FLASH POINT OF A WASTE IS TO REVIEW THE MATERIAL SAFETY DATA SHEET, WHICH CAN BE OBTAINED FROM THE MANUFACTURER OR DISTRIBUTOR OF THE MATERIAL. LACQUER THINNER IS AN EXAMPLE OF A COMMONLY USED SOLVENT WHICH WOULD BE CONSIDERED AS IGNITABLE HAZARDOUS WASTE.

Historical Generators:

Date form received by agency: 05/30/2012
Site name: BP PIPELINES NORTH AMERICA INC
Classification: Conditionally Exempt Small Quantity Generator

. Waste code: D001
. Waste name: IGNITABLE HAZARDOUS WASTES ARE THOSE WASTES WHICH HAVE A FLASHPOINT OF LESS THAN 140 DEGREES FAHRENHEIT AS DETERMINED BY A PENSKEY-MARTENS CLOSED CUP FLASH POINT TESTER. ANOTHER METHOD OF DETERMINING THE FLASH POINT OF A WASTE IS TO REVIEW THE MATERIAL SAFETY DATA SHEET, WHICH CAN BE OBTAINED FROM THE MANUFACTURER OR DISTRIBUTOR OF THE MATERIAL. LACQUER THINNER IS AN EXAMPLE OF A COMMONLY USED SOLVENT WHICH WOULD BE CONSIDERED AS IGNITABLE HAZARDOUS WASTE.

Date form received by agency: 06/24/2011
Site name: BP PIPELINES NORTH AMERICA INC
Classification: Small Quantity Generator

. Waste code: D001
. Waste name: IGNITABLE HAZARDOUS WASTES ARE THOSE WASTES WHICH HAVE A FLASHPOINT OF LESS THAN 140 DEGREES FAHRENHEIT AS DETERMINED BY A PENSKEY-MARTENS CLOSED CUP FLASH POINT TESTER. ANOTHER METHOD OF DETERMINING THE FLASH POINT OF A WASTE IS TO REVIEW THE MATERIAL SAFETY DATA SHEET, WHICH CAN BE OBTAINED FROM THE MANUFACTURER OR DISTRIBUTOR OF THE MATERIAL. LACQUER THINNER IS AN EXAMPLE OF A COMMONLY USED SOLVENT

Map ID
Direction
Distance
Elevation

MAP FINDINGS

Site

Database(s)

EDR ID Number
EPA ID Number

BP PIPELINES NORTH AMERICA INC (Continued)

1001961024

WHICH WOULD BE CONSIDERED AS IGNITABLE HAZARDOUS WASTE.

Date form received by agency: 01/02/2002

Site name: BP PIPELINES NORTH AMERICA INC

Classification: Not a generator, verified

. Waste code: D001

. Waste name: IGNITABLE HAZARDOUS WASTES ARE THOSE WASTES WHICH HAVE A FLASHPOINT OF LESS THAN 140 DEGREES FAHRENHEIT AS DETERMINED BY A PENSKEY-MARTENS CLOSED CUP FLASH POINT TESTER. ANOTHER METHOD OF DETERMINING THE FLASH POINT OF A WASTE IS TO REVIEW THE MATERIAL SAFETY DATA SHEET, WHICH CAN BE OBTAINED FROM THE MANUFACTURER OR DISTRIBUTOR OF THE MATERIAL. LACQUER THINNER IS AN EXAMPLE OF A COMMONLY USED SOLVENT WHICH WOULD BE CONSIDERED AS IGNITABLE HAZARDOUS WASTE.

Date form received by agency: 02/02/2000

Site name: BP PIPELINES NORTH AMERICA INC

Classification: Small Quantity Generator

. Waste code: D001

. Waste name: IGNITABLE HAZARDOUS WASTES ARE THOSE WASTES WHICH HAVE A FLASHPOINT OF LESS THAN 140 DEGREES FAHRENHEIT AS DETERMINED BY A PENSKEY-MARTENS CLOSED CUP FLASH POINT TESTER. ANOTHER METHOD OF DETERMINING THE FLASH POINT OF A WASTE IS TO REVIEW THE MATERIAL SAFETY DATA SHEET, WHICH CAN BE OBTAINED FROM THE MANUFACTURER OR DISTRIBUTOR OF THE MATERIAL. LACQUER THINNER IS AN EXAMPLE OF A COMMONLY USED SOLVENT WHICH WOULD BE CONSIDERED AS IGNITABLE HAZARDOUS WASTE.

Violation Status: No violations found

FINDS:

Registry ID: 110002379453

Environmental Interest/Information System

AFS (Aerometric Information Retrieval System (AIRS) Facility Subsystem) replaces the former Compliance Data System (CDS), the National Emission Data System (NEDS), and the Storage and Retrieval of Aerometric Data (SAROAD). AIRS is the national repository for information concerning airborne pollution in the United States. AFS is used to track emissions and compliance data from industrial plants. AFS data are utilized by states to prepare State Implementation Plans to comply with regulatory programs and by EPA as an input for the estimation of total national emissions. AFS is undergoing a major redesign to support facility operating permits required under Title V of the Clean Air Act.

CRITERIA AIR POLLUTANT MAJOR

US EPA TRIS (Toxics Release Inventory System) contains information from facilities on the amounts of over 300 listed toxic chemicals that these facilities release directly to air, water, land, or that are transported off-site.

US National Pollutant Discharge Elimination System (NPDES) module of the Compliance Information System (ICIS) tracks surface water permits issued under the Clean Water Act. Under NPDES, all facilities that discharge pollutants from any point source into waters of the United

Map ID
Direction
Distance
Elevation

MAP FINDINGS

Site

Database(s)

EDR ID Number
EPA ID Number

BP PIPELINES NORTH AMERICA INC (Continued)

1001961024

States are required to obtain a permit. The permit will likely contain limits on what can be discharged, impose monitoring and reporting requirements, and include other provisions to ensure that the discharge does not adversely affect water quality.

RCRAInfo is a national information system that supports the Resource Conservation and Recovery Act (RCRA) program through the tracking of events and activities related to facilities that generate, transport, and treat, store, or dispose of hazardous waste. RCRAInfo allows RCRA program staff to track the notification, permit, compliance, and corrective action activities required under RCRA.

HAZARDOUS WASTE BIENNIAL REPORTER

AIR MAJOR

ICIS (Integrated Compliance Information System) is the Integrated Compliance Information System and provides a database that, when complete, will contain integrated Enforcement and Compliance information across most of EPA's programs. The vision for ICIS is to replace EPA's independent databases that contain Enforcement data with a single repository for that information. Currently, ICIS contains all Federal Administrative and Judicial enforcement actions. This information is maintained in ICIS by EPA in the Regional offices and it Headquarters. A future release of ICIS will replace the Permit Compliance System (PCS) which supports the NPDES and will integrate that information with Federal actions already in the system. ICIS also has the capability to track other activities occurring in the Region that support Compliance and Enforcement programs. These include; Incident Tracking, Compliance Assistance, and Compliance Monitoring.

US EPA Risk Management Plan (RMP) database stores the risk management plans reported by companies that handle, manufacture, use, or store certain flammable or toxic substances, as required under section 112(r) of the Clean Air Act (CAA).

[Click this hyperlink](#) while viewing on your computer to access additional FINDS: detail in the EDR Site Report.

ECHO:

Envid: 1001961024
Registry ID: 110002379453
DFR URL: <http://echo.epa.gov/detailed-facility-report?fid=110002379453>

AA137 AMOCO PETROLEUM PRODUCTS
NW 205 MARION AVE
1/8-1/4 RIVER ROUGE, MI 48218
0.221 mi.
1166 ft. Site 4 of 7 in cluster AA

Actual:
578 ft.

Focus Map:
6

LUST:
Facility ID: 00019557
Source: STATE OF MICHIGAN
Owner Name: Amoco Oil Co

MI LUST U003082620
MI UST N/A
MI INVENTORY
MI PART 201
MI AIRS
MI NPDES
MI WDS

Map ID
Direction
Distance
Elevation

MAP FINDINGS

Site

Database(s)

EDR ID Number
EPA ID Number

AMOCO PETROLEUM PRODUCTS (Continued)

U003082620

Owner Address: 205 Marion Ave
Owner City,St,Zip: River Rouge, MI 48218-1695
Owner Contact: Not reported
Owner Phone: (313) 842-2114
Country: USA
District: Southeast MI
Site Name: Amoco Petroleum Products
Latitude: 42.27565
Longitude: -83.12148
Date of Collection: 10/05/2004
Method of Collection: Address Matching-House Number
Accuracy: 100
Accuracy Value Unit: FEET
Horizontal Data: NAD83
Point Line Area: POINT
Desc Category: Plant Entrance (Freight)

Leak Number: C-1263-97
Release Date: 12/17/1997
Substance Released: Unknown
Release Status: Open
Release Closed Date: Not reported

Leak Number: C-1660-90
Release Date: 08/29/1990
Substance Released: Not reported
Release Status: Open
Release Closed Date: Not reported

Leak Number: C-2042-90
Release Date: 10/12/1990
Substance Released: Not reported
Release Status: Open
Release Closed Date: Not reported

Leak Number: C-2052-90
Release Date: 10/12/1990
Substance Released: Not reported
Release Status: Open
Release Closed Date: Not reported

Leak Number: C-2429-90
Release Date: 11/19/1990
Substance Released: Not reported
Release Status: Open
Release Closed Date: Not reported

UST:

Facility Type: CLOSED
Facility ID: 00019557
Owner Country: Not reported
Owner Name: AMOCO OIL CO
Owner Address: 205 MARION AVE
Owner City: RIVER ROUGE
Owner State: MI
Owner Zip: 48218-1695
Owner Contact: Not reported
Owner Phone: 3138422114

Map ID
 Direction
 Distance
 Elevation

MAP FINDINGS

Site

Database(s)

EDR ID Number
 EPA ID Number

AMOCO PETROLEUM PRODUCTS (Continued)

U003082620

Contact:	PAUL FULKA	
Contact Phone:	(313) 842-2114	
Date of Collection:	10/05/2004	
Accuracy:	100	
Horizontal Datum:	NAD83	
Accuracy Value Unit:	FEET	
Source:	STATE OF MICHIGAN	
Point Line Area:	POINT	
Desc Category:	Plant Entrance (Freight)	
Method of Collection:	Address Matching-House Number	
District:	Region 1 - SE Michigan District Office	
Tank ID:	5	
Capacity:	8000	
Tank Status:	Removed from Ground	
Substance:	Hazardous Substance, Diesel,	
Install Date:	05/03/1983	
Remove Date:	01/15/1990	
Tank Number:	UTK-027074-15	
Tank Details Compartments:		Not reported
Tank Details Number of Compartments:		Not reported
Tank Release Detection Automatic Tank Gauging:		Not reported
Tank Release Detection Groundwater Monitoring:		Not reported
Impressed Device:		Not reported
Tank Release Detection Inter Monitoring/Second Conatinment:		Not reported
Tank Release Detection Interstitial Monitoring Double Walled Tank/Piping:		Not reported
Tank Release Detection Inventory Control:		Not reported
Tank Release Detection Manual (Static) Tank Gauging:		Not reported
Tank Release Detection Other:		Not reported
Tank Release Detection Other Comment:		Not reported
Tank Release Detection Tank Tightness Testing:		Not reported
Tank Release Detection Vapor Monitoring:		Not reported
Piping Release Detection Automatic Line Leak Detectors:		Not reported
Piping Release Detection Ground Water Monitoring:		Not reported
Piping Release Detection Interstitial Monitoring Double Walled Piping:		Not reported
Piping Release Detection Interstitial Monitoring Second Containment:		Not reported
Piping Release Detection Line Tightness Testing:		Not reported
Piping Release Detection Other:		Not reported
Piping Release Detection Other Comment:		Not reported
Piping Release Detection Vapor Monitoring:		Not reported
Piping Material Bare Steel:		Not reported
Piping Material Cathodically Protected:		CHECKED
Piping Material Copper:		Not reported
Piping Material Double Walled:		Not reported
Piping Material Enviroflex:		Not reported
Piping Material Fiberglass Reinforced Plastic:		Not reported
Piping Material Flexible Piping:		Not reported
Piping Material Galvanized Steel:		Not reported
Piping Material Geo Flex:		Not reported
Piping Material Other:		Not reported
Piping Material Other Comment:		Not reported
Piping Material Unknown:		Not reported
Piping Type Gravity Fed:		Not reported
Piping Type Has Piping Been Repaired:		Not reported
Piping Type Not Marked on Form:		Not reported
Piping Type Pressure (Remote):		Not reported
Piping Type Suction: No Valve at Tank		Not reported
Piping Type Suction: Valve at Tank		Not reported

Map ID
Direction
Distance
Elevation

MAP FINDINGS

Site

Database(s)

EDR ID Number
EPA ID Number

AMOCO PETROLEUM PRODUCTS (Continued)

U003082620

Tank Material Asphalt Coated or Bare Steel:	CHECKED
Tank Material Cathodically Protected Steel:	CHECKED
Tank Material Composite (Steel With Fiberglass):	Not reported
Tank Material Concrete:	Not reported
Tank Material Double Walled:	Not reported
Tank Material Epoxy Coated Steel:	Not reported
Tank Material Excavation Liner:	Not reported
Tank Material Fiberglass Reinforced Plastic:	Not reported
Tank Material Has Tank Been Repaired:	Not reported
Tank Material Lined Interior:	Not reported
Tank Material Other:	Not reported
Tank Material Description of Other Construction:	Not reported
Tank Material Polyethylene Tank Jacket:	Not reported
Tank Material Unknown:	Not reported
Latitude:	42.27565
Longitude:	-83.12148
Facility Type:	CLOSED
Facility ID:	00019557
Owner Country:	Not reported
Owner Name:	AMOCO OIL CO
Owner Address:	205 MARION AVE
Owner City:	RIVER ROUGE
Owner State:	MI
Owner Zip:	48218-1695
Owner Contact:	Not reported
Owner Phone:	3138422114
Contact:	PAUL FULKA
Contact Phone:	(313) 842-2114
Date of Collection:	10/05/2004
Accuracy:	100
Horizontal Datum:	NAD83
Accuracy Value Unit:	FEET
Source:	STATE OF MICHIGAN
Point Line Area:	POINT
Desc Category:	Plant Entrance (Freight)
Method of Collection:	Address Matching-House Number
District:	Region 1 - SE Michigan District Office
Tank ID:	4
Capacity:	6000
Tank Status:	Removed from Ground
Substance:	Other, WATER
Install Date:	05/02/1946
Remove Date:	10/29/1990
Tank Number:	UTK-037764-15
Tank Details Compartments:	Not reported
Tank Details Number of Compartments:	Not reported
Tank Release Detection Automatic Tank Gauging:	Not reported
Tank Release Detection Groundwater Monitoring:	Not reported
Impressed Device:	Not reported
Tank Release Detection Inter Monitoring/Second Conatinment:	Not reported
Tank Release Detection Interstitial Monitoring Double Walled Tank/Piping:	Not reported
Tank Release Detection Inventory Control:	Not reported
Tank Release Detection Manual (Static) Tank Gauging:	Not reported
Tank Release Detection Other:	Not reported
Tank Release Detection Other Comment:	Not reported
Tank Release Detection Tank Tightness Testing:	Not reported

Map ID
Direction
Distance
Elevation

MAP FINDINGS

Site

Database(s)

EDR ID Number
EPA ID Number

AMOCO PETROLEUM PRODUCTS (Continued)

U003082620

Tank Release Detection Vapor Monitoring:	Not reported
Piping Release Detection Automatic Line Leak Detectors:	Not reported
Piping Release Detection Ground Water Monitoring:	Not reported
Piping Release Detection Interstitial Monitoring Double Walled Piping:	Not reported
Piping Release Detection Interstitial Monitoring Second Containment:	Not reported
Piping Release Detection Line Tightness Testing:	Not reported
Piping Release Detection Other:	Not reported
Piping Release Detection Other Comment:	Not reported
Piping Release Detection Vapor Monitoring:	Not reported
Piping Material Bare Steel:	Not reported
Piping Material Cathodically Protected:	CHECKED
Piping Material Copper:	Not reported
Piping Material Double Walled:	Not reported
Piping Material Enviroflex:	Not reported
Piping Material Fiberglass Reinforced Plastic:	Not reported
Piping Material Flexible Piping:	Not reported
Piping Material Galvanized Steel:	Not reported
Piping Material Geo Flex:	Not reported
Piping Material Other:	Not reported
Piping Material Other Comment:	Not reported
Piping Material Unknown:	Not reported
Piping Type Gravity Fed:	Not reported
Piping Type Has Piping Been Repaired:	Not reported
Piping Type Not Marked on Form:	Not reported
Piping Type Pressure (Remote):	Not reported
Piping Type Suction: No Valve at Tank	Not reported
Piping Type Suction: Valve at Tank	Not reported
Tank Material Asphalt Coated or Bare Steel:	CHECKED
Tank Material Cathodically Protected Steel:	CHECKED
Tank Material Composite (Steel With Fiberglass):	Not reported
Tank Material Concrete:	Not reported
Tank Material Double Walled:	Not reported
Tank Material Epoxy Coated Steel:	Not reported
Tank Material Excavation Liner:	Not reported
Tank Material Fiberglass Reinforced Plastic:	Not reported
Tank Material Has Tank Been Repaired:	Not reported
Tank Material Lined Interior:	Not reported
Tank Material Other:	Not reported
Tank Material Description of Other Construction:	Not reported
Tank Material Polyethylene Tank Jacket:	Not reported
Tank Material Unknown:	Not reported

Latitude: 42.27565
Longitude: -83.12148

Facility Type: CLOSED
Facility ID: 00019557
Owner Country: Not reported
Owner Name: AMOCO OIL CO
Owner Address: 205 MARION AVE
Owner City: RIVER ROUGE
Owner State: MI
Owner Zip: 48218-1695
Owner Contact: Not reported
Owner Phone: 3138422114
Contact: PAUL FULKA
Contact Phone: (313) 842-2114
Date of Collection: 10/05/2004

Map ID
Direction
Distance
Elevation

MAP FINDINGS

Site

Database(s)

EDR ID Number
EPA ID Number

AMOCO PETROLEUM PRODUCTS (Continued)

U003082620

Accuracy:	100	
Horizontal Datum:	NAD83	
Accuracy Value Unit:	FEET	
Source:	STATE OF MICHIGAN	
Point Line Area:	POINT	
Desc Category:	Plant Entrance (Freight)	
Method of Collection:	Address Matching-House Number	
District:	Region 1 - SE Michigan District Office	
Tank ID:	3	
Capacity:	200	
Tank Status:	Removed from Ground	
Substance:	Gasoline, Diesel,	
Install Date:	01/01/1982	
Remove Date:	12/17/1997	
Tank Number:	UTK-012611-15	
Tank Details Compartments:		Not reported
Tank Details Number of Compartments:		Not reported
Tank Release Detection Automatic Tank Gauging:		Not reported
Tank Release Detection Groundwater Monitoring:		Not reported
Impressed Device:		Not reported
Tank Release Detection Inter Monitoring/Second Conainment:		Not reported
Tank Release Detection Interstitial Monitoring Double Walled Tank/Piping:		Not reported
Tank Release Detection Inventory Control:		Not reported
Tank Release Detection Manual (Static) Tank Gauging:		Not reported
Tank Release Detection Other:		Not reported
Tank Release Detection Other Comment:		Not reported
Tank Release Detection Tank Tightness Testing:		Not reported
Tank Release Detection Vapor Monitoring:		Not reported
Piping Release Detection Automatic Line Leak Detectors:		Not reported
Piping Release Detection Ground Water Monitoring:		Not reported
Piping Release Detection Interstitial Monitoring Double Walled Piping:		Not reported
Piping Release Detection Interstitial Monitoring Second Containment:		Not reported
Piping Release Detection Line Tightness Testing:		Not reported
Piping Release Detection Other:		Not reported
Piping Release Detection Other Comment:		Not reported
Piping Release Detection Vapor Monitoring:		Not reported
Piping Material Bare Steel:		Not reported
Piping Material Cathodically Protected:		CHECKED
Piping Material Copper:		Not reported
Piping Material Double Walled:		Not reported
Piping Material Enviroflex:		Not reported
Piping Material Fiberglass Reinforced Plastic:		Not reported
Piping Material Flexible Piping:		Not reported
Piping Material Galvanized Steel:		Not reported
Piping Material Geo Flex:		Not reported
Piping Material Other:		Not reported
Piping Material Other Comment:		Not reported
Piping Material Unknown:		Not reported
Piping Type Gravity Fed:		Not reported
Piping Type Has Piping Been Repaired:		Not reported
Piping Type Not Marked on Form:		Not reported
Piping Type Pressure (Remote):		Not reported
Piping Type Suction: No Valve at Tank		Not reported
Piping Type Suction: Valve at Tank		Not reported
Tank Material Asphalt Coated or Bare Steel:		Not reported
Tank Material Cathodically Protected Steel:		CHECKED
Tank Material Composite (Steel With Fiberglass):		Not reported

Map ID
 Direction
 Distance
 Elevation

MAP FINDINGS

Site

Database(s)

EDR ID Number
 EPA ID Number

AMOCO PETROLEUM PRODUCTS (Continued)

U003082620

Tank Material Concrete:	Not reported
Tank Material Double Walled:	Not reported
Tank Material Epoxy Coated Steel:	Not reported
Tank Material Excavation Liner:	Not reported
Tank Material Fiberglass Reinforced Plastic:	Not reported
Tank Material Has Tank Been Repaired:	Not reported
Tank Material Lined Interior:	Not reported
Tank Material Other:	Not reported
Tank Material Description of Other Construction:	Not reported
Tank Material Polyethylene Tank Jacket:	Not reported
Tank Material Unknown:	Not reported
Latitude:	42.27565
Longitude:	-83.12148
Facility Type:	CLOSED
Facility ID:	00019557
Owner Country:	Not reported
Owner Name:	AMOCO OIL CO
Owner Address:	205 MARION AVE
Owner City:	RIVER ROUGE
Owner State:	MI
Owner Zip:	48218-1695
Owner Contact:	Not reported
Owner Phone:	3138422114
Contact:	PAUL FULKA
Contact Phone:	(313) 842-2114
Date of Collection:	10/05/2004
Accuracy:	100
Horizontal Datum:	NAD83
Accuracy Value Unit:	FEET
Source:	STATE OF MICHIGAN
Point Line Area:	POINT
Desc Category:	Plant Entrance (Freight)
Method of Collection:	Address Matching-House Number
District:	Region 1 - SE Michigan District Office
Tank ID:	2
Capacity:	250
Tank Status:	Removed from Ground
Substance:	Diesel, Gasoline, Hazardous Substance,
Install Date:	05/02/1976
Remove Date:	01/15/1990
Tank Number:	UTK-062542-15
Tank Details Compartments:	Not reported
Tank Details Number of Compartments:	Not reported
Tank Release Detection Automatic Tank Gauging:	Not reported
Tank Release Detection Groundwater Monitoring:	Not reported
Impressed Device:	Not reported
Tank Release Detection Inter Monitoring/Second Conatinment:	Not reported
Tank Release Detection Interstitial Monitoring Double Walled Tank/Piping:	Not reported
Tank Release Detection Inventory Control:	Not reported
Tank Release Detection Manual (Static) Tank Gauging:	Not reported
Tank Release Detection Other:	Not reported
Tank Release Detection Other Comment:	Not reported
Tank Release Detection Tank Tightness Testing:	Not reported
Tank Release Detection Vapor Monitoring:	Not reported
Piping Release Detection Automatic Line Leak Detectors:	Not reported
Piping Release Detection Ground Water Monitoring:	Not reported

Map ID
Direction
Distance
Elevation

MAP FINDINGS

Site

Database(s)

EDR ID Number
EPA ID Number

AMOCO PETROLEUM PRODUCTS (Continued)

U003082620

Piping Release Detection Interstitial Monitoring Double Walled Piping:	Not reported
Piping Release Detection Interstitial Monitoring Second Containment:	Not reported
Piping Release Detection Line Tightness Testing:	Not reported
Piping Release Detection Other:	Not reported
Piping Release Detection Other Comment:	Not reported
Piping Release Detection Vapor Monitoring:	Not reported
Piping Material Bare Steel:	Not reported
Piping Material Cathodically Protected:	CHECKED
Piping Material Copper:	Not reported
Piping Material Double Walled:	Not reported
Piping Material Enviroflex:	Not reported
Piping Material Fiberglass Reinforced Plastic:	Not reported
Piping Material Flexible Piping:	Not reported
Piping Material Galvanized Steel:	Not reported
Piping Material Geo Flex:	Not reported
Piping Material Other:	Not reported
Piping Material Other Comment:	Not reported
Piping Material Unknown:	Not reported
Piping Type Gravity Fed:	Not reported
Piping Type Has Piping Been Repaired:	Not reported
Piping Type Not Marked on Form:	Not reported
Piping Type Pressure (Remote):	Not reported
Piping Type Suction: No Valve at Tank	Not reported
Piping Type Suction: Valve at Tank	Not reported
Tank Material Asphalt Coated or Bare Steel:	CHECKED
Tank Material Cathodically Protected Steel:	CHECKED
Tank Material Composite (Steel With Fiberglass):	Not reported
Tank Material Concrete:	Not reported
Tank Material Double Walled:	Not reported
Tank Material Epoxy Coated Steel:	Not reported
Tank Material Excavation Liner:	Not reported
Tank Material Fiberglass Reinforced Plastic:	Not reported
Tank Material Has Tank Been Repaired:	Not reported
Tank Material Lined Interior:	Not reported
Tank Material Other:	Not reported
Tank Material Description of Other Construction:	Not reported
Tank Material Polyethylene Tank Jacket:	Not reported
Tank Material Unknown:	Not reported
Latitude:	42.27565
Longitude:	-83.12148

Facility Type:	CLOSED
Facility ID:	00019557
Owner Country:	Not reported
Owner Name:	AMOCO OIL CO
Owner Address:	205 MARION AVE
Owner City:	RIVER ROUGE
Owner State:	MI
Owner Zip:	48218-1695
Owner Contact:	Not reported
Owner Phone:	3138422114
Contact:	PAUL FULKA
Contact Phone:	(313) 842-2114
Date of Collection:	10/05/2004
Accuracy:	100
Horizontal Datum:	NAD83
Accuracy Value Unit:	FEET

Map ID
Direction
Distance
Elevation

MAP FINDINGS

Site

Database(s)

EDR ID Number
EPA ID Number

AMOCO PETROLEUM PRODUCTS (Continued)

U003082620

Source:	STATE OF MICHIGAN	
Point Line Area:	POINT	
Desc Category:	Plant Entrance (Freight)	
Method of Collection:	Address Matching-House Number	
District:	Region 1 - SE Michigan District Office	
Tank ID:	1	
Capacity:	250	
Tank Status:	Removed from Ground	
Substance:	Diesel, Gasoline, Hazardous Substance,	
Install Date:	05/02/1976	
Remove Date:	01/15/1990	
Tank Number:	UTK-003372-15	
Tank Details Compartments:		Not reported
Tank Details Number of Compartments:		Not reported
Tank Release Detection Automatic Tank Gauging:		Not reported
Tank Release Detection Groundwater Monitoring:		Not reported
Impressed Device:		Not reported
Tank Release Detection Inter Monitoring/Second Conainment:		Not reported
Tank Release Detection Interstitial Monitoring Double Walled Tank/Piping:		Not reported
Tank Release Detection Inventory Control:		Not reported
Tank Release Detection Manual (Static) Tank Gauging:		Not reported
Tank Release Detection Other:		Not reported
Tank Release Detection Other Comment:		Not reported
Tank Release Detection Tank Tightness Testing:		Not reported
Tank Release Detection Vapor Monitoring:		Not reported
Piping Release Detection Automatic Line Leak Detectors:		Not reported
Piping Release Detection Ground Water Monitoring:		Not reported
Piping Release Detection Interstitial Monitoring Double Walled Piping:		Not reported
Piping Release Detection Interstitial Monitoring Second Containment:		Not reported
Piping Release Detection Line Tightness Testing:		Not reported
Piping Release Detection Other:		Not reported
Piping Release Detection Other Comment:		Not reported
Piping Release Detection Vapor Monitoring:		Not reported
Piping Material Bare Steel:		Not reported
Piping Material Cathodically Protected:		CHECKED
Piping Material Copper:		Not reported
Piping Material Double Walled:		Not reported
Piping Material Enviroflex:		Not reported
Piping Material Fiberglass Reinforced Plastic:		Not reported
Piping Material Flexible Piping:		Not reported
Piping Material Galvanized Steel:		Not reported
Piping Material Geo Flex:		Not reported
Piping Material Other:		Not reported
Piping Material Other Comment:		Not reported
Piping Material Unknown:		Not reported
Piping Type Gravity Fed:		Not reported
Piping Type Has Piping Been Repaired:		Not reported
Piping Type Not Marked on Form:		Not reported
Piping Type Pressure (Remote):		Not reported
Piping Type Suction: No Valve at Tank		Not reported
Piping Type Suction: Valve at Tank		Not reported
Tank Material Asphalt Coated or Bare Steel:		CHECKED
Tank Material Cathodically Protected Steel:		CHECKED
Tank Material Composite (Steel With Fiberglass):		Not reported
Tank Material Concrete:		Not reported
Tank Material Double Walled:		Not reported
Tank Material Epoxy Coated Steel:		Not reported

Map ID
Direction
Distance
Elevation

MAP FINDINGS

Site

Database(s)

EDR ID Number
EPA ID Number

AMOCO PETROLEUM PRODUCTS (Continued)

U003082620

Tank Material Excavation Liner:	Not reported
Tank Material Fiberglass Reinforced Plastic:	Not reported
Tank Material Has Tank Been Repaired:	Not reported
Tank Material Lined Interior:	Not reported
Tank Material Other:	Not reported
Tank Material Description of Other Construction:	Not reported
Tank Material Polyethylene Tank Jacket:	Not reported
Tank Material Unknown:	Not reported
Latitude:	42.27565
Longitude:	-83.12148

INVENTORY:

Bea Number:	Not reported
Township:	Not reported
District:	Southeast MI
Data Source:	Part 213
Latitude:	42.27566
Longitude:	-83.12148

Bea Number:	Not reported
Township:	River Rouge
District:	Southeast MI
Data Source:	Part 201
Latitude:	42.27607
Longitude:	-83.12378

PART 201:

Facility ID:	82000122
Facility Status:	Interim Response in progress
Source:	Gas Production & Distribution
SAM Score:	30
SAM Score Date:	03/15/2004
Township:	02S
Range:	11E
Section:	33
Quarter:	SE
Quarter/Quarter:	NW
Pollutants:	Pb; Ag; Fuel oil; Gasoline

AIRS:

State Registration Number:	B2987
Naics Code:	Not reported
Contact Email:	Not reported
Contact Name:	Not reported
Contact Phone:	Not reported
Contact Address:	(same as site address)
Contact City,St,Zip:	Not reported
Permit Number:	C-6251
Date Received:	12/09/1982
Application Reason:	5/21/1999
Record Type:	Not reported
State County FIPS:	Not reported
Facility Category:	Not reported
SIC Primary:	Not reported
Tribal Code:	Not reported
Facility Status Code:	Not reported

Map ID
Direction
Distance
Elevation

MAP FINDINGS

Site

Database(s)

EDR ID Number
EPA ID Number

AMOCO PETROLEUM PRODUCTS (Continued)

U003082620

Facility Status: InActive
Supplemental Location Text: RIVER ROUGE TERMINAL
Business Name: Not reported
Principal Product: Not reported
Principal Product Description: Not reported
UTM Zone (Geo Coordinates Universal Transverse Mercator System): Not reported
UTM Horizontal Coord: Not reported
UTM Vertical Coord: Not reported
Mailing Name: Not reported
Mailing Contact Person: Not reported
Mailing Street: Not reported
Mailing City: Not reported
Mailing State: Not reported
Mailing Zip: Not reported
Mailing Zip 4 Extension: Not reported
Compliance Person: Not reported
Compliance Area Code: Not reported
Compliance Phone Number: Not reported
Emission Inventory Contact Person: Not reported
EI Contact Area Code: Not reported
EI Contact Phone Number: Not reported
Permit Contact Person: Not reported
Permit Contact Person Area Code: Not reported
Permit Contact Person Phone Number: Not reported
Federal Employer Id Number: Not reported
Of Employees: Not reported
Reporting Year: Not reported
Date Record Was Created: Not reported

MI NPDES:

Permit Number: MIG080778
Permittee PO Box: N
Permittee Email: Not reported
Issue Date: 05/26/2015
Effective Date: 05/26/2015
Expiration Date: 04/01/2020
Permittee Name: Buckeye Terminals LLC
Permittee Address: Five TEK Park
Permittee Addr2: 9999 Hamilton Boulevard
Permittee City,St,Zip: Breinigsville, PA 18031
Permit Type: NPDES Certificate of Coverage under General Permit (COC)
Facility Name 2: Not reported
Facility Name 3: Buckeye Terminals - River Rouge
Facility Name 4: Not reported
Designed Name: Buckeye Terminals-River Rouge
Latitude: 42.2758
Lat Direction: N
Lat Type Code: LAT
Longitude: -83.1246
Lon Direction: W
Lon Type Code: LON
Hydrologic Unit Code: 4090004
Permit Status: In Effect
COC Permit Category: Petroleum Contaminated Wastewater
DEQ District Email: Southeast Michigan
DEQ Permit Compliance Manager: Joshua Peters
DEQ Permit Compliance Manager Email: PetersJ2@michigan.gov

Map ID
Direction
Distance
Elevation

MAP FINDINGS

Site

Database(s)

EDR ID Number
EPA ID Number

AMOCO PETROLEUM PRODUCTS (Continued)

U003082620

Permit Number: MIG670081
Permittee PO Box: N
Permittee Email: Not reported
Issue Date: 05/23/2013
Effective Date: 05/23/2013
Expiration Date: 04/01/2018
Permittee Name: Buckeye Terminals LLC
Permittee Address: 9999 Hamilton Boulevard
Permittee Addr2: 5 TEK Park
Permittee City,St,Zip: Breinigsville, PA 18031
Permit Type: NPDES Certificate of Coverage under General Permit (COC)
Facility Name 2: Not reported
Facility Name 3: Buckeye Terminals - River Rouge
Facility Name 4: Not reported
Designed Name: Buckeye Terminals-River Rouge
Latitude: 42.2758
Lat Direction: N
Lat Type Code: LAT
Longitude: -83.1246
Lon Direction: W
Lon Type Code: LON
Hydrologic Unit Code: 4090004
Permit Status: In Effect
COC Permit Category: Hydrostatic Pressure Test Water
DEQ District Email: Southeast Michigan
DEQ Permit Compliance Manager: Joshua Peters
DEQ Permit Compliance Manager Email: PetersJ2@michigan.gov

WDS:

Site Id: MIR000044610
WMD Id: 413611
Site Specific Name: RIVER ROUGE - PIPELINE STATION (BP)
Mailing Address: 15600 BRUNS RD
Mailing City/State/Zip: 60442
Mailing County: Not reported

Site Id: MID000809517
WMD Id: 392809
Site Specific Name: BUCKEYE RIVER ROUGE TERMINAL
Mailing Address: 205 MARION AVE
Mailing City/State/Zip: 48218
Mailing County: WAYNE

AA138 BP RIVER ROUGE TERMINAL
NW 205 MARION AVE
1/8-1/4 RIVER ROUGE, MI 48218
0.221 mi.
1166 ft. Site 5 of 7 in cluster AA

FUELS PROGRAM 1016153678
N/A

Actual: 578 ft. FUELS PROGRAM:
Focus Map: 6 Company Seq. ID: Diesel, Gasoline, Renewable Fuel Standard
Business Activity: 4320
ECA Marine Fuel Terminal, Importer - ECA Marine Fuel, Mobile Facility,
Non-Renewable Fuels Importer, Non-Renewable Fuels Importer, Oxygenate
Blender, Oxygenate Producers and Importers, PADD Importer, PADD
Importer, PADD Importer (Renewable Fuel Importer),
Pipeline/Pass-Through Terminal, Refiner, Refiner, Refiner - ECA Marine

Map ID
Direction
Distance
Elevation

MAP FINDINGS

Site

Database(s)

EDR ID Number
EPA ID Number

BP RIVER ROUGE TERMINAL (Continued)

1016153678

Fuel, Renewable Fuel Producer, Renewable Fuels Exporter, Renewable Fuels Importer, Truck Loading Terminal/Locomotive Marker Facility
Company Name: BP Products North America
Company Address: 150 W WARRENVILLE RD
NAPERVILLE, IL 60563
Facility ID: 01044
Facility Type: Gas/Ethanol
Facility Activity: Refiner
Subject to 80.1403: Not reported
Fuel Only For Off Road: Not reported
Fuel Created: Not reported
D Code: Not reported

Program Type: Diesel, Gasoline
Company Seq. ID: 4563
Business Activity: Oxygenate Blender, Pipeline/Pass-Through Terminal, Refiner, Refiner, Transmix, Truck Loading Terminal/Locomotive Marker Facility
Company Name: BUCKEYE TERMINALS LLC
Company Address: 5 Tek Park
9999 Hamilton Blvd.
Breinigsville, PA 18049
Facility ID: 01044
Facility Type: Gas/Ethanol
Facility Activity: Refiner
Subject to 80.1403: Not reported
Fuel Only For Off Road: Not reported
Fuel Created: Not reported
D Code: Not reported

AA139 NW 1/8-1/4 0.221 mi. 1166 ft.
BP RIVER ROUGE TERMINAL 205 MARION RIVER ROUGE, MI 48218
Site 6 of 7 in cluster AA

MI AST A100171826 N/A

Actual: 578 ft.

Focus Map: 6

AST:
Facility ID: 91082022
Facility Phone: (313) 842-8646
Owner Name: BP RIVER ROUGE TERMINAL
Owner Address: 5 TEK PARK 9999 HAMILTON BLVD
Owner City,St,Zip: BREINIGSVILLE, PA 48218
Owner County: Not reported
Owner Contact: Nick Frosini
Owner Telephone: 3135548816
District: 1
Contact: Mark Smith
List Status: Not reported
Date of Collection: 03/27/2009
Accuracy: 15 METERS
Source: STATE OF MICHIGAN
Point Line Area: POINT
Description Category: Plant Entrance (Freight)
Method of Collection: GPS Code Meas. Standard Positioning Service SA Off
Horizontal Datum: NAD83
Latitude: 42.2766619
Longitude: -83.125079

Map ID
Direction
Distance
Elevation

MAP FINDINGS

Site

Database(s)

EDR ID Number
EPA ID Number

BP RIVER ROUGE TERMINAL (Continued)

A100171826

Tank Id: ATK-052662-15
Tank Status: Currently In Use
Capacity (in gallons): 780000
Installation Date: 05/04/1994
Substance Stored: Diesel
Removed/Closed Date: Not reported

Tank Id: ATK-052981-15
Tank Status: Pipe Disconnected
Capacity (in gallons): 492322
Installation Date: Not reported
Substance Stored: Other
Removed/Closed Date: 01/01/1997

Tank Id: ATK-012490-15
Tank Status: Currently In Use
Capacity (in gallons): 701734
Installation Date: Not reported
Substance Stored: Gasoline
Removed/Closed Date: Not reported

Tank Id: ATK-078578-15
Tank Status: Currently In Use
Capacity (in gallons): 2000
Installation Date: 06/16/1997
Substance Stored: Gasoline
Removed/Closed Date: Not reported

Tank Id: ATK-085469-15
Tank Status: Removed from Premises
Capacity (in gallons): Not reported
Installation Date: Not reported
Substance Stored: Other
Removed/Closed Date: 09/30/1991

Tank Id: ATK-053003-15
Tank Status: Currently In Use
Capacity (in gallons): 977464
Installation Date: Not reported
Substance Stored: Diesel
Removed/Closed Date: Not reported

Tank Id: ATK-052650-15
Tank Status: Currently In Use
Capacity (in gallons): 9000
Installation Date: Not reported
Substance Stored: Gasoline
Removed/Closed Date: Not reported

Tank Id: ATK-085494-15

Map ID
Direction
Distance
Elevation

MAP FINDINGS

Site

Database(s)

EDR ID Number
EPA ID Number

BP RIVER ROUGE TERMINAL (Continued)

A100171826

Tank Status: Removed from Premises
Capacity (in gallons): Not reported
Installation Date: Not reported
Substance Stored: Other
Removed/Closed Date: 09/30/1991

Tank Id: ATK-042005-15
Tank Status: Currently In Use
Capacity (in gallons): 327074
Installation Date: Not reported
Substance Stored: Other
Removed/Closed Date: Not reported

Tank Id: ATK-053000-15
Tank Status: Currently In Use
Capacity (in gallons): 659734
Installation Date: Not reported
Substance Stored: Gasoline
Removed/Closed Date: Not reported

Tank Id: ATK-052971-15
Tank Status: Removed from Premises
Capacity (in gallons): Not reported
Installation Date: Not reported
Substance Stored: Other
Removed/Closed Date: 09/30/1991

Tank Id: ATK-018416-15
Tank Status: Currently In Use
Capacity (in gallons): 357000
Installation Date: Not reported
Substance Stored: Gasoline
Removed/Closed Date: Not reported

Tank Id: ATK-124645-15
Tank Status: Currently In Use
Capacity (in gallons): 6000
Installation Date: 03/31/2009
Substance Stored: Other
Removed/Closed Date: Not reported

Tank Id: ATK-015292-15
Tank Status: Currently In Use
Capacity (in gallons): 6000
Installation Date: Not reported
Substance Stored: Not reported
Removed/Closed Date: Not reported

Tank Id: ATK-052660-15
Tank Status: Currently In Use

Map ID
Direction
Distance
Elevation

MAP FINDINGS

Site

Database(s)

EDR ID Number
EPA ID Number

BP RIVER ROUGE TERMINAL (Continued)

A100171826

Capacity (in gallons): 512000
Installation Date: 05/04/1994
Substance Stored: Gasoline
Removed/Closed Date: Not reported

Tank Id: ATK-042004-15
Tank Status: Removed from Premises
Capacity (in gallons): Not reported
Installation Date: Not reported
Substance Stored: Other
Removed/Closed Date: 09/30/1991

Tank Id: ATK-053011-15
Tank Status: Currently In Use
Capacity (in gallons): 110586
Installation Date: Not reported
Substance Stored: Gasoline
Removed/Closed Date: Not reported

Tank Id: ATK-052991-15
Tank Status: Currently In Use
Capacity (in gallons): 471616
Installation Date: Not reported
Substance Stored: Gasoline
Removed/Closed Date: Not reported

Tank Id: ATK-052984-15
Tank Status: Currently In Use
Capacity (in gallons): 596902
Installation Date: Not reported
Substance Stored: Mixture
Removed/Closed Date: Not reported

Tank Id: ATK-085492-15
Tank Status: Removed from Premises
Capacity (in gallons): Not reported
Installation Date: Not reported
Substance Stored: Other
Removed/Closed Date: 09/30/1991

Tank Id: ATK-052995-15
Tank Status: Pipe Disconnected
Capacity (in gallons): 611140
Installation Date: Not reported
Substance Stored: Other
Removed/Closed Date: 01/01/1995

Tank Id: ATK-006110-15
Tank Status: Currently In Use
Capacity (in gallons): 9000

Map ID
Direction
Distance
Elevation

MAP FINDINGS

Site

Database(s)

EDR ID Number
EPA ID Number

BP RIVER ROUGE TERMINAL (Continued)

A100171826

Installation Date: Not reported
Substance Stored: Gasoline
Removed/Closed Date: Not reported

Tank Id: ATK-053005-15
Tank Status: Currently In Use
Capacity (in gallons): 360000
Installation Date: 05/04/1994
Substance Stored: Gasoline
Removed/Closed Date: Not reported

Tank Id: ATK-085483-15
Tank Status: Emptied and Cleaned
Capacity (in gallons): 2073
Installation Date: Not reported
Substance Stored: Other
Removed/Closed Date: 05/15/2012

Tank Id: ATK-032892-15
Tank Status: Currently In Use
Capacity (in gallons): 659734
Installation Date: Not reported
Substance Stored: Gasoline
Removed/Closed Date: Not reported

Tank Id: ATK-040426-15
Tank Status: Removed from Premises
Capacity (in gallons): Not reported
Installation Date: Not reported
Substance Stored: Other
Removed/Closed Date: 06/01/1992

Tank Id: ATK-106142-15
Tank Status: Currently In Use
Capacity (in gallons): 15000
Installation Date: Not reported
Substance Stored: Gasoline
Removed/Closed Date: Not reported

Tank Id: ATK-053087-15
Tank Status: Currently In Use
Capacity (in gallons): 5000
Installation Date: Not reported
Substance Stored: Gasoline
Removed/Closed Date: Not reported

Tank Id: ATK-052667-15
Tank Status: Currently In Use
Capacity (in gallons): 360000
Installation Date: 05/04/1994

Map ID
Direction
Distance
Elevation

MAP FINDINGS

Site

Database(s)

EDR ID Number
EPA ID Number

BP RIVER ROUGE TERMINAL (Continued)

A100171826

Substance Stored: Diesel
Removed/Closed Date: Not reported

Tank Id: ATK-018413-15
Tank Status: Currently In Use
Capacity (in gallons): 552088
Installation Date: 05/04/1994
Substance Stored: Gasoline
Removed/Closed Date: Not reported

Tank Id: ATK-085487-15
Tank Status: Currently In Use
Capacity (in gallons): 6000
Installation Date: Not reported
Substance Stored: Other
Removed/Closed Date: Not reported

Tank Id: ATK-042252-15
Tank Status: Currently In Use
Capacity (in gallons): 628822
Installation Date: Not reported
Substance Stored: Other
Removed/Closed Date: Not reported

Tank Id: ATK-047944-15
Tank Status: Currently In Use
Capacity (in gallons): 17360
Installation Date: Not reported
Substance Stored: Other
Removed/Closed Date: Not reported

Tank Id: ATK-052989-15
Tank Status: Currently In Use
Capacity (in gallons): 624748
Installation Date: Not reported
Substance Stored: Other
Removed/Closed Date: Not reported

AA140 BP RIVER ROUGE TERMINAL
NW 205 MARION AVE
1/8-1/4 RIVER ROUGE, MI 48218
0.221 mi.
1166 ft. Site 7 of 7 in cluster AA

FUELS PROGRAM 1016158297
N/A

Actual:
578 ft.
Focus Map:
6

FUELS PROGRAM:
Program Type:
Company Seq. ID:
Business Activity:

Diesel, Gasoline, Renewable Fuel Standard
4320
ECA Marine Fuel Terminal, Importer - ECA Marine Fuel, Mobile Facility,
Non-Renewable Fuels Importer, Non-Renewable Fuels Importer, Oxygenate
Blender, Oxygenate Producers and Importers, PADD Importer, PADD
Importer, PADD Importer (Renewable Fuel Importer),
Pipeline/Pass-Through Terminal, Refiner, Refiner, Refiner - ECA Marine
Fuel, Renewable Fuel Producer, Renewable Fuels Exporter, Renewable

Map ID
Direction
Distance
Elevation

MAP FINDINGS

Site

Database(s)

EDR ID Number
EPA ID Number

BP RIVER ROUGE TERMINAL (Continued)

1016158297

Company Name: Fuels Importer, Truck Loading Terminal/Locomotive Marker Facility
BP Products North America
Company Address: 150 W WARRENVILLE RD
NAPERVILLE, IL 60563
Facility ID: 82381, 82381, 82381
Facility Type: Diesel/Biodiesel
Facility Activity: Mobile Facility, Pipeline/Pass-Through Terminal Facility, Truck
Loading Terminal/Locomotive Marker Facility
Subject to 80.1403: Not reported
Fuel Only For Off Road: Not reported
Fuel Created: Not reported
D Code: Not reported

AB141 ANA HOLDING LLC
NW 11345 W JEFFERSON AVE
1/8-1/4 RIVER ROUGE, MI 48218
0.222 mi.
1173 ft. Site 1 of 2 in cluster AB

MI LUST U003966523
MI UST N/A
MI Financial Assurance
MI WDS

Actual: LUST:
582 ft. Facility ID: 00041493
Focus Map: Source: STATE OF MICHIGAN
5 Owner Name: Ana Holding LLC
Owner Address: 6310 Oakman Blvd
Owner City,St,Zip: Dearborn, MI 48126
Owner Contact: Not reported
Owner Phone: (313) 889-9200
Country: USA
District: Southeast MI
Site Name: Frank's Quick Stop #3
Latitude: 42.26322
Longitude: -83.13680
Date of Collection: 03/30/2009
Method of Collection: GPS Code Meas. Standard Positioning Service SA Off
Accuracy: 15
Accuracy Value Unit: METERS
Horizontal Data: NAD83
Point Line Area: POINT
Desc Category: Plant Entrance (Freight)

Leak Number: C-0148-09
Release Date: 09/22/2009
Substance Released: Gasoline
Release Status: Closed
Release Closed Date: 02/22/2010

UST:
Facility Type: ACTIVE
Facility ID: 00041493
Owner Country: Not reported
Owner Name: ANA HOLDING LLC
Owner Address: 6310 OAKMAN BLVD
Owner City: DEARBORN
Owner State: MI
Owner Zip: 48126
Owner Contact: Not reported
Owner Phone: 3138899200

Map ID
 Direction
 Distance
 Elevation

MAP FINDINGS

Site

Database(s)

EDR ID Number
 EPA ID Number

ANA HOLDING LLC (Continued)

U003966523

Contact:	Abe Hassan	
Contact Phone:	(313) 258-9470	
Date of Collection:	03/30/2009	
Accuracy:	15	
Horizontal Datum:	NAD83	
Accuracy Value Unit:	METERS	
Source:	STATE OF MICHIGAN	
Point Line Area:	POINT	
Desc Category:	Plant Entrance (Freight)	
Method of Collection:	GPS Code Meas. Standard Positioning Service SA Off	
District:	Region 1 - SE Michigan District Office	
Tank ID:	2	
Capacity:	6000	
Tank Status:	Currently In Use	
Substance:	Diesel,	
Install Date:	03/30/2004	
Remove Date:	Not reported	
Tank Number:	UTK-119713-15	
Tank Details Compartments:		Not reported
Tank Details Number of Compartments:		Not reported
Tank Release Detection Automatic Tank Gauging:		CHECKED
Tank Release Detection Groundwater Monitoring:		Not reported
Impressed Device:		Not reported
Tank Release Detection Inter Monitoring/Second Conatinment:		Not reported
Tank Release Detection Interstitial Monitoring Double Walled Tank/Piping:		CHECKED
Tank Release Detection Inventory Control:		Not reported
Tank Release Detection Manual (Static) Tank Gauging:		Not reported
Tank Release Detection Other:		Not reported
Tank Release Detection Other Comment:		Not reported
Tank Release Detection Tank Tightness Testing:		Not reported
Tank Release Detection Vapor Monitoring:		Not reported
Piping Release Detection Automatic Line Leak Detectors:		CHECKED
Piping Release Detection Ground Water Monitoring:		Not reported
Piping Release Detection Interstitial Monitoring Double Walled Piping:		CHECKED
Piping Release Detection Interstitial Monitoring Second Containment:		Not reported
Piping Release Detection Line Tightness Testing:		Not reported
Piping Release Detection Other:		CHECKED
Piping Release Detection Other Comment:		Not reported
Piping Release Detection Vapor Monitoring:		Not reported
Piping Material Bare Steel:		Not reported
Piping Material Cathodically Protected:		Not reported
Piping Material Copper:		Not reported
Piping Material Double Walled:		CHECKED
Piping Material Enviroflex:		Not reported
Piping Material Fiberglass Reinforced Plastic:		Not reported
Piping Material Flexible Piping:		CHECKED
Piping Material Galvanized Steel:		Not reported
Piping Material Geo Flex:		Not reported
Piping Material Other:		Not reported
Piping Material Other Comment:		Not reported
Piping Material Unknown:		Not reported
Piping Type Gravity Fed:		Not reported
Piping Type Has Piping Been Repaired:		Not reported
Piping Type Not Marked on Form:		Not reported
Piping Type Pressure (Remote):		CHECKED
Piping Type Suction: No Valve at Tank		Not reported
Piping Type Suction: Valve at Tank		Not reported

Map ID
Direction
Distance
Elevation

MAP FINDINGS

Site

Database(s)

EDR ID Number
EPA ID Number

ANA HOLDING LLC (Continued)

U003966523

Tank Material Asphalt Coated or Bare Steel:	Not reported
Tank Material Cathodically Protected Steel:	Not reported
Tank Material Composite (Steel With Fiberglass):	CHECKED
Tank Material Concrete:	Not reported
Tank Material Double Walled:	CHECKED
Tank Material Epoxy Coated Steel:	Not reported
Tank Material Excavation Liner:	Not reported
Tank Material Fiberglass Reinforced Plastic:	Not reported
Tank Material Has Tank Been Repaired:	Not reported
Tank Material Lined Interior:	Not reported
Tank Material Other:	CHECKED
Tank Material Description of Other Construction:	Not reported
Tank Material Polyethylene Tank Jacket:	Not reported
Tank Material Unknown:	Not reported
Latitude:	42.26322
Longitude:	-83.13680
Facility Type:	ACTIVE
Facility ID:	00041493
Owner Country:	Not reported
Owner Name:	ANA HOLDING LLC
Owner Address:	6310 OAKMAN BLVD
Owner City:	DEARBORN
Owner State:	MI
Owner Zip:	48126
Owner Contact:	Not reported
Owner Phone:	3138899200
Contact:	Abe Hassan
Contact Phone:	(313) 258-9470
Date of Collection:	03/30/2009
Accuracy:	15
Horizontal Datum:	NAD83
Accuracy Value Unit:	METERS
Source:	STATE OF MICHIGAN
Point Line Area:	POINT
Desc Category:	Plant Entrance (Freight)
Method of Collection:	GPS Code Meas. Standard Positioning Service SA Off
District:	Region 1 - SE Michigan District Office
Tank ID:	1
Capacity:	25000
Tank Status:	Currently In Use
Substance:	Gasoline,
Install Date:	03/30/2004
Remove Date:	Not reported
Tank Number:	UTK-119711-15
Tank Details Compartments:	Not reported
Tank Details Number of Compartments:	Not reported
Tank Release Detection Automatic Tank Gauging:	CHECKED
Tank Release Detection Groundwater Monitoring:	Not reported
Impressed Device:	Not reported
Tank Release Detection Inter Monitoring/Second Conatintment:	Not reported
Tank Release Detection Interstitial Monitoring Double Walled Tank/Piping:	CHECKED
Tank Release Detection Inventory Control:	Not reported
Tank Release Detection Manual (Static) Tank Gauging:	Not reported
Tank Release Detection Other:	Not reported
Tank Release Detection Other Comment:	Not reported
Tank Release Detection Tank Tightness Testing:	Not reported

Map ID
Direction
Distance
Elevation

MAP FINDINGS

Site

Database(s)

EDR ID Number
EPA ID Number

ANA HOLDING LLC (Continued)

U003966523

Tank Release Detection Vapor Monitoring:	Not reported
Piping Release Detection Automatic Line Leak Detectors:	CHECKED
Piping Release Detection Ground Water Monitoring:	Not reported
Piping Release Detection Interstitial Monitoring Double Walled Piping:	CHECKED
Piping Release Detection Interstitial Monitoring Second Containment:	Not reported
Piping Release Detection Line Tightness Testing:	Not reported
Piping Release Detection Other:	CHECKED
Piping Release Detection Other Comment:	Not reported
Piping Release Detection Vapor Monitoring:	Not reported
Piping Material Bare Steel:	Not reported
Piping Material Cathodically Protected:	Not reported
Piping Material Copper:	Not reported
Piping Material Double Walled:	CHECKED
Piping Material Enviroflex:	Not reported
Piping Material Fiberglass Reinforced Plastic:	Not reported
Piping Material Flexible Piping:	CHECKED
Piping Material Galvanized Steel:	Not reported
Piping Material Geo Flex:	Not reported
Piping Material Other:	Not reported
Piping Material Other Comment:	Not reported
Piping Material Unknown:	Not reported
Piping Type Gravity Fed:	Not reported
Piping Type Has Piping Been Repaired:	Not reported
Piping Type Not Marked on Form:	Not reported
Piping Type Pressure (Remote):	CHECKED
Piping Type Suction: No Valve at Tank	Not reported
Piping Type Suction: Valve at Tank	Not reported
Tank Material Asphalt Coated or Bare Steel:	Not reported
Tank Material Cathodically Protected Steel:	Not reported
Tank Material Composite (Steel With Fiberglass):	CHECKED
Tank Material Concrete:	Not reported
Tank Material Double Walled:	CHECKED
Tank Material Epoxy Coated Steel:	Not reported
Tank Material Excavation Liner:	Not reported
Tank Material Fiberglass Reinforced Plastic:	Not reported
Tank Material Has Tank Been Repaired:	Not reported
Tank Material Lined Interior:	Not reported
Tank Material Other:	CHECKED
Tank Material Description of Other Construction:	Not reported
Tank Material Polyethylene Tank Jacket:	Not reported
Tank Material Unknown:	Not reported
Latitude:	42.26322
Longitude:	-83.13680

FINANCIAL ASSURANCE 3:

envid:	U003966523
Facility ID:	41493
Exempt:	No
Expiration Date:	07/24/2015
Bond Rating Tests:	Not reported
Commerical Insurance:	CHECKED
Guarantee:	Not reported
Letter of Credit:	Not reported
Risk Retention Group:	Not reported
Self Insurance:	Not reported
State Funds:	Not reported
Surety Bond:	Not reported

Map ID
Direction
Distance
Elevation

MAP FINDINGS

Site

Database(s)

EDR ID Number
EPA ID Number

ANA HOLDING LLC (Continued)

U003966523

Trust Funds: Not reported

WDS:

Site Id: MIK232911552
WMD Id: 481837
Site Specific Name: CITGO
Mailing Address: 11345 W JEFFERSON AVE
Mailing City/State/Zip: 48218
Mailing County: WAYNE

**AB142
NW
1/8-1/4
0.222 mi.
1173 ft.**

**CITGO
11345 W JEFFERSON AVE
RIVER ROUGE, MI 48218**

RCRA NonGen / NLR

**1010319567
MIK232911552**

Site 2 of 2 in cluster AB

**Actual:
582 ft.**

RCRA NonGen / NLR:
Date form received by agency: 11/14/2006

**Focus Map:
5**

Facility name: CITGO
Facility address: 11345 W JEFFERSON AVE
RIVER ROUGE, MI 48218
EPA ID: MIK232911552
Contact: JIMON TARJIS
Contact address: 11345 W JEFFERSON AVE
RIVER ROUGE, MI 48218

Contact country: US
Contact telephone: 586-242-1331
Contact email: Not reported
EPA Region: 05
Classification: Non-Generator
Description: Handler: Non-Generators do not presently generate hazardous waste

Owner/Operator Summary:

Owner/operator name: CITGO
Owner/operator address: Not reported
Not reported
Owner/operator country: Not reported
Owner/operator telephone: Not reported
Owner/operator email: Not reported
Owner/operator fax: Not reported
Owner/operator extension: Not reported
Legal status: Private
Owner/Operator Type: Operator
Owner/Op start date: 11/14/2006
Owner/Op end date: Not reported

Owner/operator name: CITGO
Owner/operator address: Not reported
Not reported
Owner/operator country: Not reported
Owner/operator telephone: Not reported
Owner/operator email: Not reported
Owner/operator fax: Not reported
Owner/operator extension: Not reported
Legal status: Private
Owner/Operator Type: Owner
Owner/Op start date: 11/14/2006

Map ID
Direction
Distance
Elevation

MAP FINDINGS

Site

Database(s)

EDR ID Number
EPA ID Number

CITGO (Continued)

1010319567

Owner/Op end date: Not reported

Handler Activities Summary:

U.S. importer of hazardous waste: No
Mixed waste (haz. and radioactive): No
Recycler of hazardous waste: No
Transporter of hazardous waste: No
Treater, storer or disposer of HW: No
Underground injection activity: No
On-site burner exemption: No
Furnace exemption: No
Used oil fuel burner: No
Used oil processor: No
User oil refiner: No
Used oil fuel marketer to burner: No
Used oil Specification marketer: No
Used oil transfer facility: No
Used oil transporter: No

Waste code: D001

Waste name: IGNITABLE HAZARDOUS WASTES ARE THOSE WASTES WHICH HAVE A FLASHPOINT OF LESS THAN 140 DEGREES FAHRENHEIT AS DETERMINED BY A PENSKY-MARTENS CLOSED CUP FLASH POINT TESTER. ANOTHER METHOD OF DETERMINING THE FLASH POINT OF A WASTE IS TO REVIEW THE MATERIAL SAFETY DATA SHEET, WHICH CAN BE OBTAINED FROM THE MANUFACTURER OR DISTRIBUTOR OF THE MATERIAL. LACQUER THINNER IS AN EXAMPLE OF A COMMONLY USED SOLVENT WHICH WOULD BE CONSIDERED AS IGNITABLE HAZARDOUS WASTE.

Violation Status: No violations found

143
NW
1/8-1/4
0.224 mi.
1183 ft.

MPS GROUP INC
11346 W JEFFERSON AVE
RIVER ROUGE, MI 48218

RCRA-CESQG 1004724473
FINDS MIR000002923
ECHO

Actual:
583 ft.

RCRA-CESQG:

Focus Map:
5

Date form received by agency: 05/08/1995
Facility name: MPS GROUP INC
Facility address: 11346 W JEFFERSON AVE
RIVER ROUGE, MI 48218
EPA ID: MIR000002923
Mailing address: PO BOX 18372
RIVER ROUGE, MI 48218
Contact: HENDRIK LOOS
Contact address: 11346 W JEFFERSON AVE
RIVER ROUGE, MI 48218
Contact country: US
Contact telephone: 313-843-2549
Contact email: Not reported
EPA Region: 05
Classification: Conditionally Exempt Small Quantity Generator
Description: Handler: generates 100 kg or less of hazardous waste per calendar month, and accumulates 1000 kg or less of hazardous waste at any time; or generates 1 kg or less of acutely hazardous waste per calendar month, and accumulates at any time: 1 kg or less of acutely hazardous waste; or 100 kg or less of any residue or contaminated soil, waste or other debris resulting from the cleanup of a spill, into or on any

Map ID
Direction
Distance
Elevation

MAP FINDINGS

Site

Database(s)

EDR ID Number
EPA ID Number

MPS GROUP INC (Continued)

1004724473

land or water, of acutely hazardous waste; or generates 100 kg or less of any residue or contaminated soil, waste or other debris resulting from the cleanup of a spill, into or on any land or water, of acutely hazardous waste during any calendar month, and accumulates at any time: 1 kg or less of acutely hazardous waste; or 100 kg or less of any residue or contaminated soil, waste or other debris resulting from the cleanup of a spill, into or on any land or water, of acutely hazardous waste

Owner/Operator Summary:

Owner/operator name: HENDRIK LOOS
Owner/operator address: Not reported
Not reported
Owner/operator country: Not reported
Owner/operator telephone: Not reported
Owner/operator email: Not reported
Owner/operator fax: Not reported
Owner/operator extension: Not reported
Legal status: Private
Owner/Operator Type: Operator
Owner/Op start date: 01/01/1970
Owner/Op end date: Not reported

Owner/operator name: HENDRIK LOOS
Owner/operator address: Not reported
Not reported
Owner/operator country: Not reported
Owner/operator telephone: Not reported
Owner/operator email: Not reported
Owner/operator fax: Not reported
Owner/operator extension: Not reported
Legal status: Private
Owner/Operator Type: Owner
Owner/Op start date: 01/01/1970
Owner/Op end date: Not reported

Handler Activities Summary:

U.S. importer of hazardous waste: No
Mixed waste (haz. and radioactive): No
Recycler of hazardous waste: No
Transporter of hazardous waste: No
Treater, storer or disposer of HW: No
Underground injection activity: No
On-site burner exemption: No
Furnace exemption: No
Used oil fuel burner: No
Used oil processor: No
User oil refiner: No
Used oil fuel marketer to burner: No
Used oil Specification marketer: No
Used oil transfer facility: No
Used oil transporter: No

. Waste code: D001
. Waste name: IGNITABLE HAZARDOUS WASTES ARE THOSE WASTES WHICH HAVE A FLASHPOINT OF LESS THAN 140 DEGREES FAHRENHEIT AS DETERMINED BY A PENSKEY-MARTENS

Map ID
Direction
Distance
Elevation

MAP FINDINGS

Site

Database(s)

EDR ID Number
EPA ID Number

MPS GROUP INC (Continued)

1004724473

CLOSED CUP FLASH POINT TESTER. ANOTHER METHOD OF DETERMINING THE FLASH POINT OF A WASTE IS TO REVIEW THE MATERIAL SAFETY DATA SHEET, WHICH CAN BE OBTAINED FROM THE MANUFACTURER OR DISTRIBUTOR OF THE MATERIAL. LACQUER THINNER IS AN EXAMPLE OF A COMMONLY USED SOLVENT WHICH WOULD BE CONSIDERED AS IGNITABLE HAZARDOUS WASTE.

Violation Status: No violations found

FINDS:

Registry ID: 110003688484

Environmental Interest/Information System

RCRAInfo is a national information system that supports the Resource Conservation and Recovery Act (RCRA) program through the tracking of events and activities related to facilities that generate, transport, and treat, store, or dispose of hazardous waste. RCRAInfo allows RCRA program staff to track the notification, permit, compliance, and corrective action activities required under RCRA.

[Click this hyperlink](#) while viewing on your computer to access additional FINDS: detail in the EDR Site Report.

ECHO:

Envid: 1004724473
Registry ID: 110003688484
DFR URL: <http://echo.epa.gov/detailed-facility-report?fid=110003688484>

144
NW
1/8-1/4
0.225 mi.
1188 ft.

ECORSE SCHOOLS
27385 W OUTER DR
ECORSE, MI 48229

RCRA NonGen / NLR **1000865374**
FINDS **MI0000027615**
ECHO

Actual:
584 ft.

Focus Map:
9

RCRA NonGen / NLR:
Date form received by agency: 09/17/1998
Facility name: ECORSE SCHOOLS
Facility address: 27385 W OUTER DR
ECORSE, MI 48229
EPA ID: MI0000027615
Contact: DOUGLAS BENIT
Contact address: 27385 W OUTER DR
ECORSE, MI 48229
Contact country: US
Contact telephone: 313-382-6320
Contact email: Not reported
EPA Region: 05
Classification: Non-Generator
Description: Handler: Non-Generators do not presently generate hazardous waste

Owner/Operator Summary:

Owner/operator name: ECORSE PUBLIC SCHOOLS
Owner/operator address: Not reported
Not reported
Owner/operator country: Not reported
Owner/operator telephone: Not reported

Map ID
Direction
Distance
Elevation

MAP FINDINGS

Site

Database(s)

EDR ID Number
EPA ID Number

ECORSE SCHOOLS (Continued)

1000865374

Owner/operator email: Not reported
Owner/operator fax: Not reported
Owner/operator extension: Not reported
Legal status: District
Owner/Operator Type: Owner
Owner/Op start date: 03/16/2001
Owner/Op end date: Not reported

Owner/operator name: ECORSE PUBLIC SCHOOLS
Owner/operator address: Not reported
Not reported
Owner/operator country: Not reported
Owner/operator telephone: Not reported
Owner/operator email: Not reported
Owner/operator fax: Not reported
Owner/operator extension: Not reported
Legal status: District
Owner/Operator Type: Operator
Owner/Op start date: 03/16/2001
Owner/Op end date: Not reported

Handler Activities Summary:

U.S. importer of hazardous waste: No
Mixed waste (haz. and radioactive): No
Recycler of hazardous waste: No
Transporter of hazardous waste: No
Treater, storer or disposer of HW: No
Underground injection activity: No
On-site burner exemption: No
Furnace exemption: No
Used oil fuel burner: No
Used oil processor: No
User oil refiner: No
Used oil fuel marketer to burner: No
Used oil Specification marketer: No
Used oil transfer facility: No
Used oil transporter: No

. Waste code: D001
. Waste name: IGNITABLE HAZARDOUS WASTES ARE THOSE WASTES WHICH HAVE A FLASHPOINT OF LESS THAN 140 DEGREES FAHRENHEIT AS DETERMINED BY A PENSKEY-MARTENS CLOSED CUP FLASH POINT TESTER. ANOTHER METHOD OF DETERMINING THE FLASH POINT OF A WASTE IS TO REVIEW THE MATERIAL SAFETY DATA SHEET, WHICH CAN BE OBTAINED FROM THE MANUFACTURER OR DISTRIBUTOR OF THE MATERIAL. LACQUER THINNER IS AN EXAMPLE OF A COMMONLY USED SOLVENT WHICH WOULD BE CONSIDERED AS IGNITABLE HAZARDOUS WASTE.

Historical Generators:

Date form received by agency: 10/18/1993
Site name: ECORSE SCHOOLS
Classification: Not a generator, verified

. Waste code: D001
. Waste name: IGNITABLE HAZARDOUS WASTES ARE THOSE WASTES WHICH HAVE A FLASHPOINT OF LESS THAN 140 DEGREES FAHRENHEIT AS DETERMINED BY A PENSKEY-MARTENS CLOSED CUP FLASH POINT TESTER. ANOTHER METHOD OF DETERMINING THE

Map ID
Direction
Distance
Elevation

MAP FINDINGS

Site

Database(s)

EDR ID Number
EPA ID Number

ECORSE SCHOOLS (Continued)

1000865374

FLASH POINT OF A WASTE IS TO REVIEW THE MATERIAL SAFETY DATA SHEET, WHICH CAN BE OBTAINED FROM THE MANUFACTURER OR DISTRIBUTOR OF THE MATERIAL. LACQUER THINNER IS AN EXAMPLE OF A COMMONLY USED SOLVENT WHICH WOULD BE CONSIDERED AS IGNITABLE HAZARDOUS WASTE.

Violation Status: No violations found

FINDS:

Registry ID: 110003559532

Environmental Interest/Information System

RCRAInfo is a national information system that supports the Resource Conservation and Recovery Act (RCRA) program through the tracking of events and activities related to facilities that generate, transport, and treat, store, or dispose of hazardous waste. RCRAInfo allows RCRA program staff to track the notification, permit, compliance, and corrective action activities required under RCRA.

[Click this hyperlink](#) while viewing on your computer to access additional FINDS: detail in the EDR Site Report.

ECHO:

Envid: 1000865374
Registry ID: 110003559532
DFR URL: <http://echo.epa.gov/detailed-facility-report?fid=110003559532>

145
SE
1/8-1/4
0.227 mi.
1200 ft.

HINSLIE VARNISH CO
4600 HIGH ST
ECORSE, MI 48229

RCRA NonGen / NLR **1000465197**
FINDS **MID985598267**
ECHO

Actual:
578 ft.
Focus Map:
9

RCRA NonGen / NLR:
Date form received by agency: 12/31/2001
Facility name: HINSLIE VARNISH CO
Facility address: 4600 HIGH ST
ECORSE, MI 48229
EPA ID: MID985598267
Mailing address: 632 HARRISON AVE
TRENTON, MI 48183
Contact: BOB KILGOUR
Contact address: 4600 HIGH ST
ECORSE, MI 48229
Contact country: US
Contact telephone: 313-671-6732
Contact email: Not reported
EPA Region: 05
Classification: Non-Generator
Description: Handler: Non-Generators do not presently generate hazardous waste

Owner/Operator Summary:

Owner/operator name: NO ACTIVE O/OP AS NOT GENERATING WASTE
Owner/operator address: Not reported
Not reported
Owner/operator country: Not reported

Map ID
Direction
Distance
Elevation

MAP FINDINGS

Site

Database(s)

EDR ID Number
EPA ID Number

HINSLIE VARNISH CO (Continued)

1000465197

Owner/operator telephone: Not reported
Owner/operator email: Not reported
Owner/operator fax: Not reported
Owner/operator extension: Not reported
Legal status: Private
Owner/Operator Type: Operator
Owner/Op start date: 01/01/2002
Owner/Op end date: Not reported

Owner/operator name: NO ACTIVE O/OP AS NOT GENERATING WASTE
Owner/operator address: Not reported
Not reported

Owner/operator country: Not reported
Owner/operator telephone: Not reported
Owner/operator email: Not reported
Owner/operator fax: Not reported
Owner/operator extension: Not reported
Legal status: Private
Owner/Operator Type: Owner
Owner/Op start date: 01/01/2002
Owner/Op end date: Not reported

Handler Activities Summary:

U.S. importer of hazardous waste: No
Mixed waste (haz. and radioactive): No
Recycler of hazardous waste: No
Transporter of hazardous waste: No
Treater, storer or disposer of HW: No
Underground injection activity: No
On-site burner exemption: No
Furnace exemption: No
Used oil fuel burner: No
Used oil processor: No
User oil refiner: No
Used oil fuel marketer to burner: No
Used oil Specification marketer: No
Used oil transfer facility: No
Used oil transporter: No

. Waste code: D001
. Waste name:

IGNITABLE HAZARDOUS WASTES ARE THOSE WASTES WHICH HAVE A FLASHPOINT OF LESS THAN 140 DEGREES FAHRENHEIT AS DETERMINED BY A PENSKEY-MARTENS CLOSED CUP FLASH POINT TESTER. ANOTHER METHOD OF DETERMINING THE FLASH POINT OF A WASTE IS TO REVIEW THE MATERIAL SAFETY DATA SHEET, WHICH CAN BE OBTAINED FROM THE MANUFACTURER OR DISTRIBUTOR OF THE MATERIAL. LACQUER THINNER IS AN EXAMPLE OF A COMMONLY USED SOLVENT WHICH WOULD BE CONSIDERED AS IGNITABLE HAZARDOUS WASTE.

Historical Generators:

Date form received by agency: 10/30/1990
Site name: HINSLIE VARNISH CO
Classification: Small Quantity Generator

. Waste code: D001
. Waste name:

IGNITABLE HAZARDOUS WASTES ARE THOSE WASTES WHICH HAVE A FLASHPOINT OF LESS THAN 140 DEGREES FAHRENHEIT AS DETERMINED BY A PENSKEY-MARTENS

Map ID
Direction
Distance
Elevation

MAP FINDINGS

Site

Database(s)

EDR ID Number
EPA ID Number

HINSLIE VARNISH CO (Continued)

1000465197

CLOSED CUP FLASH POINT TESTER. ANOTHER METHOD OF DETERMINING THE FLASH POINT OF A WASTE IS TO REVIEW THE MATERIAL SAFETY DATA SHEET, WHICH CAN BE OBTAINED FROM THE MANUFACTURER OR DISTRIBUTOR OF THE MATERIAL. LACQUER THINNER IS AN EXAMPLE OF A COMMONLY USED SOLVENT WHICH WOULD BE CONSIDERED AS IGNITABLE HAZARDOUS WASTE.

Violation Status: No violations found

FINDS:

Registry ID: 110003647288

Environmental Interest/Information System

RCRAInfo is a national information system that supports the Resource Conservation and Recovery Act (RCRA) program through the tracking of events and activities related to facilities that generate, transport, and treat, store, or dispose of hazardous waste. RCRAInfo allows RCRA program staff to track the notification, permit, compliance, and corrective action activities required under RCRA.

[Click this hyperlink](#) while viewing on your computer to access additional FINDS: detail in the EDR Site Report.

ECHO:

Envid: 1000465197
Registry ID: 110003647288
DFR URL: <http://echo.epa.gov/detailed-facility-report?fid=110003647288>

146
North
1/8-1/4
0.230 mi.
1215 ft.

WEST JEFFERSON STREET ABANDONED DRUM
4690 WEST JEFFERSON STREET
ECORSE, MI 48229

SEMS-ARCHIVE 1003872967
MID985576008

Actual:
576 ft.
Focus Map:
9

SEMS Archive:
Site ID: 506276
EPA ID: MID985576008
Cong District: 15
FIPS Code: 26163
FF: N
NPL: Not on the NPL
Non NPL Status: NFRAP-Site does not qualify for the NPL based on existing information

SEMS Archive Detail:

Region: 5
Site ID: 506276
EPA ID: MID985576008
Site Name: WEST JEFFERSON STREET ABANDONED DRUM
NPL: N
FF: N
OU: 0
Action Code: VS
Action Name: ARCH SITE
SEQ: 1
Start Date: Not reported
Finish Date: 1997-02-24 00:00:00
Qual: Not reported

Map ID
Direction
Distance
Elevation

MAP FINDINGS

Site

Database(s)

EDR ID Number
EPA ID Number

WEST JEFFERSON STREET ABANDONED DRUM (Continued)

1003872967

Current Action Lead:	EPA Perf In-Hse
Region:	5
Site ID:	506276
EPA ID:	MID985576008
Site Name:	WEST JEFFERSON STREET ABANDONED DRUM
NPL:	N
FF:	N
OU:	0
Action Code:	RV
Action Name:	RMVL
SEQ:	1
Start Date:	1984-04-13 00:00:00
Finish Date:	1984-06-27 00:00:00
Qual:	C
Current Action Lead:	EPA Perf
Region:	5
Site ID:	506276
EPA ID:	MID985576008
Site Name:	WEST JEFFERSON STREET ABANDONED DRUM
NPL:	N
FF:	N
OU:	0
Action Code:	PA
Action Name:	PA
SEQ:	1
Start Date:	Not reported
Finish Date:	1991-10-24 00:00:00
Qual:	N
Current Action Lead:	EPA Perf
Region:	5
Site ID:	506276
EPA ID:	MID985576008
Site Name:	WEST JEFFERSON STREET ABANDONED DRUM
NPL:	N
FF:	N
OU:	0
Action Code:	DS
Action Name:	DISCVRY
SEQ:	1
Start Date:	1984-04-05 00:00:00
Finish Date:	1984-04-05 00:00:00
Qual:	Not reported
Current Action Lead:	EPA Perf

Map ID
Direction
Distance
Elevation

MAP FINDINGS

Site

Database(s)

EDR ID Number
EPA ID Number

147
South
1/8-1/4
0.232 mi.
1223 ft.

SIXTH STREET
435/445 SIXTH STREET
WYANDOTTE, MI 48192

MI INVENTORY S114031066
N/A

Actual:
579 ft.
Focus Map:
12

INVENTORY:
Bea Number: Not reported
Township: Wyandotte
District: Southeast MI
Data Source: Part 201
Latitude: 42.22955
Longitude: -83.15933

AC148
NW
1/8-1/4
0.237 mi.
1251 ft.

MERCURY MANUFACTURING
75 E ANCHOR ST
RIVER ROUGE, MI 48218

MI LUST U003325463
MI UST N/A
MI BROWNFIELDS
MI INVENTORY

Site 1 of 2 in cluster AC

Actual:
576 ft.
Focus Map:
2

LUST:
Facility ID: 00034828
Source: STATE OF MICHIGAN
Owner Name: Journeyman Welding
Owner Address: 75 Anchor St
Owner City,St,Zip: River Rouge, MI 48218
Owner Contact: Mr Timothy York
Owner Phone: Not reported
Country: USA
District: Southeast MI
Site Name: Fred C. May Trust - Mercury Manufacturing
Latitude: 42.20253
Longitude: -83.35965
Date of Collection: 10/22/2001
Method of Collection: GPS Code Meas. Standard Positioning Service SA Off
Accuracy: 10
Accuracy Value Unit: METERS
Horizontal Data: NAD83
Point Line Area: POINT
Desc Category: Plant Entrance (Freight)

Leak Number: C-2536-90
Release Date: 09/27/1991
Substance Released: Not reported
Release Status: Open
Release Closed Date: Not reported

UST:
Facility Type: CLOSED
Facility ID: 00034828
Owner Country: Not reported
Owner Name: JOURNEYMAN WELDING
Owner Address: 75 ANCHOR ST
Owner City: RIVER ROUGE
Owner State: MI
Owner Zip: 48218
Owner Contact: Not reported
Owner Phone: Not reported
Contact: Stephanie Johnson
Contact Phone: (586) 753-3810

Map ID
Direction
Distance
Elevation

MAP FINDINGS

Site

Database(s)

EDR ID Number
EPA ID Number

MERCURY MANUFACTURING (Continued)

U003325463

Date of Collection:	10/22/2001	
Accuracy:	10	
Horizontal Datum:	NAD83	
Accuracy Value Unit:	METERS	
Source:	STATE OF MICHIGAN	
Point Line Area:	POINT	
Desc Category:	Plant Entrance (Freight)	
Method of Collection:	GPS Code Meas. Standard Positioning Service SA Off	
District:	Region 1 - SE Michigan District Office	
Tank ID:	2	
Capacity:	25000	
Tank Status:	Removed from Ground	
Substance:	,	
Install Date:	Not reported	
Remove Date:	10/09/2008	
Tank Number:	UTK-124112-15	
Tank Details Compartments:		Not reported
Tank Details Number of Compartments:		Not reported
Tank Release Detection Automatic Tank Gauging:		Not reported
Tank Release Detection Groundwater Monitoring:		Not reported
Impressed Device:		Not reported
Tank Release Detection Inter Monitoring/Second Conainment:		Not reported
Tank Release Detection Interstitial Monitoring Double Walled Tank/Piping:		Not reported
Tank Release Detection Inventory Control:		Not reported
Tank Release Detection Manual (Static) Tank Gauging:		Not reported
Tank Release Detection Other:		Not reported
Tank Release Detection Other Comment:		Not reported
Tank Release Detection Tank Tightness Testing:		Not reported
Tank Release Detection Vapor Monitoring:		Not reported
Piping Release Detection Automatic Line Leak Detectors:		Not reported
Piping Release Detection Ground Water Monitoring:		Not reported
Piping Release Detection Interstitial Monitoring Double Walled Piping:		Not reported
Piping Release Detection Interstitial Monitoring Second Containment:		Not reported
Piping Release Detection Line Tightness Testing:		Not reported
Piping Release Detection Other:		CHECKED
Piping Release Detection Other Comment:		Not reported
Piping Release Detection Vapor Monitoring:		Not reported
Piping Material Bare Steel:		Not reported
Piping Material Cathodically Protected:		Not reported
Piping Material Copper:		Not reported
Piping Material Double Walled:		Not reported
Piping Material Enviroflex:		Not reported
Piping Material Fiberglass Reinforced Plastic:		Not reported
Piping Material Flexible Piping:		Not reported
Piping Material Galvanized Steel:		Not reported
Piping Material Geo Flex:		Not reported
Piping Material Other:		Not reported
Piping Material Other Comment:		Not reported
Piping Material Unknown:		CHECKED
Piping Type Gravity Fed:		Not reported
Piping Type Has Piping Been Repaired:		Not reported
Piping Type Not Marked on Form:		Not reported
Piping Type Pressure (Remote):		Not reported
Piping Type Suction: No Valve at Tank		Not reported
Piping Type Suction: Valve at Tank		Not reported
Tank Material Asphalt Coated or Bare Steel:		Not reported
Tank Material Cathodically Protected Steel:		Not reported

Map ID
Direction
Distance
Elevation

MAP FINDINGS

Site

Database(s)

EDR ID Number
EPA ID Number

MERCURY MANUFACTURING (Continued)

U003325463

Tank Material Composite (Steel With Fiberglass):	Not reported
Tank Material Concrete:	Not reported
Tank Material Double Walled:	Not reported
Tank Material Epoxy Coated Steel:	Not reported
Tank Material Excavation Liner:	Not reported
Tank Material Fiberglass Reinforced Plastic:	Not reported
Tank Material Has Tank Been Repaired:	Not reported
Tank Material Lined Interior:	Not reported
Tank Material Other:	CHECKED
Tank Material Description of Other Construction:	Not reported
Tank Material Polyethylene Tank Jacket:	Not reported
Tank Material Unknown:	CHECKED
Latitude:	42.20253
Longitude:	-83.35965
Facility Type:	CLOSED
Facility ID:	00034828
Owner Country:	Not reported
Owner Name:	JOURNEYMAN WELDING
Owner Address:	75 ANCHOR ST
Owner City:	RIVER ROUGE
Owner State:	MI
Owner Zip:	48218
Owner Contact:	Not reported
Owner Phone:	Not reported
Contact:	Stephanie Johnson
Contact Phone:	(586) 753-3810
Date of Collection:	10/22/2001
Accuracy:	10
Horizontal Datum:	NAD83
Accuracy Value Unit:	METERS
Source:	STATE OF MICHIGAN
Point Line Area:	POINT
Desc Category:	Plant Entrance (Freight)
Method of Collection:	GPS Code Meas. Standard Positioning Service SA Off
District:	Region 1 - SE Michigan District Office
Tank ID:	1
Capacity:	550
Tank Status:	Removed from Ground
Substance:	Used Oil,
Install Date:	Not reported
Remove Date:	12/21/1990
Tank Number:	UTK-085711-15
Tank Details Compartments:	Not reported
Tank Details Number of Compartments:	Not reported
Tank Release Detection Automatic Tank Gauging:	Not reported
Tank Release Detection Groundwater Monitoring:	Not reported
Impressed Device:	Not reported
Tank Release Detection Inter Monitoring/Second Conatinment:	Not reported
Tank Release Detection Interstitial Monitoring Double Walled Tank/Piping:	Not reported
Tank Release Detection Inventory Control:	Not reported
Tank Release Detection Manual (Static) Tank Gauging:	Not reported
Tank Release Detection Other:	Not reported
Tank Release Detection Other Comment:	Not reported
Tank Release Detection Tank Tightness Testing:	Not reported
Tank Release Detection Vapor Monitoring:	Not reported
Piping Release Detection Automatic Line Leak Detectors:	Not reported

Map ID
Direction
Distance
Elevation

MAP FINDINGS

Site

Database(s)

EDR ID Number
EPA ID Number

MERCURY MANUFACTURING (Continued)

U003325463

Piping Release Detection Ground Water Monitoring:	Not reported
Piping Release Detection Interstitial Monitoring Double Walled Piping:	Not reported
Piping Release Detection Interstitial Monitoring Second Containment:	Not reported
Piping Release Detection Line Tightness Testing:	Not reported
Piping Release Detection Other:	Not reported
Piping Release Detection Other Comment:	Not reported
Piping Release Detection Vapor Monitoring:	Not reported
Piping Material Bare Steel:	Not reported
Piping Material Cathodically Protected:	Not reported
Piping Material Copper:	Not reported
Piping Material Double Walled:	Not reported
Piping Material Enviroflex:	Not reported
Piping Material Fiberglass Reinforced Plastic:	Not reported
Piping Material Flexible Piping:	Not reported
Piping Material Galvanized Steel:	Not reported
Piping Material Geo Flex:	Not reported
Piping Material Other:	Not reported
Piping Material Other Comment:	Not reported
Piping Material Unknown:	CHECKED
Piping Type Gravity Fed:	Not reported
Piping Type Has Piping Been Repaired:	Not reported
Piping Type Not Marked on Form:	Not reported
Piping Type Pressure (Remote):	Not reported
Piping Type Suction: No Valve at Tank	CHECKED
Piping Type Suction: Valve at Tank	Not reported
Tank Material Asphalt Coated or Bare Steel:	Not reported
Tank Material Cathodically Protected Steel:	Not reported
Tank Material Composite (Steel With Fiberglass):	Not reported
Tank Material Concrete:	Not reported
Tank Material Double Walled:	Not reported
Tank Material Epoxy Coated Steel:	Not reported
Tank Material Excavation Liner:	Not reported
Tank Material Fiberglass Reinforced Plastic:	Not reported
Tank Material Has Tank Been Repaired:	Not reported
Tank Material Lined Interior:	Not reported
Tank Material Other:	Not reported
Tank Material Description of Other Construction:	Not reported
Tank Material Polyethylene Tank Jacket:	Not reported
Tank Material Unknown:	CHECKED
Latitude:	42.20253
Longitude:	-83.35965

BROWNFIELDS:

Facility ID:	00034828
Region:	1
Status:	Not reported
Property Use:	Not reported
BEA:	Not reported
Ernie Id Number:	82001844

INVENTORY:

Bea Number:	Not reported
Township:	River Rouge
District:	Southeast MI
Data Source:	Part 201
Latitude:	42.20254

Map ID
Direction
Distance
Elevation

MAP FINDINGS

Site

Database(s)

EDR ID Number
EPA ID Number

MERCURY MANUFACTURING (Continued)

U003325463

Longitude: -83.35966
Bea Number: Not reported
Township: Not reported
District: Southeast MI
Data Source: Part 213
Latitude: 42.20254
Longitude: -83.35966

**AC149
NW
1/8-1/4
0.237 mi.
1251 ft.**

**MI DEPT/NATURAL RESOURCES AND ENVIRONMENT
75 E ANCHOR ST
RIVER ROUGE, MI 48218
Site 2 of 2 in cluster AC**

**RCRA NonGen / NLR
FINDS
ECHO**

**1004726006
MIR001000108**

**Actual:
576 ft.**

RCRA NonGen / NLR:

Date form received by agency: 04/06/2009

**Focus Map:
2**

Facility name: MI DEPT/NATURAL RESOURCES AND ENVIRONMENT
Facility address: 75 E ANCHOR ST
RIVER ROUGE, MI 48218
EPA ID: MIR001000108
Mailing address: 27700 DONALD CT
WARREN, MI 48092
Contact: STEPHANIE JOHNSON
Contact address: 75 E ANCHOR ST
RIVER ROUGE, MI 48218
Contact country: US
Contact telephone: 586-753-3810
Contact email: Not reported
EPA Region: 05
Classification: Non-Generator
Description: Handler: Non-Generators do not presently generate hazardous waste

Owner/Operator Summary:

Owner/operator name: JOURNEYMAN WELDING & FABRICATING
Owner/operator address: Not reported
Not reported
Owner/operator country: Not reported
Owner/operator telephone: Not reported
Owner/operator email: Not reported
Owner/operator fax: Not reported
Owner/operator extension: Not reported
Legal status: Private
Owner/Operator Type: Operator
Owner/Op start date: 10/08/2008
Owner/Op end date: Not reported

Owner/operator name: JOURNEYMAN WELDING & FABRICATING
Owner/operator address: Not reported
Not reported
Owner/operator country: Not reported
Owner/operator telephone: Not reported
Owner/operator email: Not reported
Owner/operator fax: Not reported
Owner/operator extension: Not reported
Legal status: Private
Owner/Operator Type: Owner

Map ID
Direction
Distance
Elevation

MAP FINDINGS

Site

Database(s)

EDR ID Number
EPA ID Number

MI DEPT/NATURAL RESOURCES AND ENVIRONMENT (Continued)

1004726006

Owner/Op start date: 10/08/2008
Owner/Op end date: Not reported

Handler Activities Summary:

U.S. importer of hazardous waste: No
Mixed waste (haz. and radioactive): No
Recycler of hazardous waste: No
Transporter of hazardous waste: No
Treater, storer or disposer of HW: No
Underground injection activity: No
On-site burner exemption: No
Furnace exemption: No
Used oil fuel burner: No
Used oil processor: No
Used oil refiner: No
Used oil fuel marketer to burner: No
Used oil Specification marketer: No
Used oil transfer facility: No
Used oil transporter: No

. Waste code: D001
. Waste name: IGNITABLE HAZARDOUS WASTES ARE THOSE WASTES WHICH HAVE A FLASHPOINT OF LESS THAN 140 DEGREES FAHRENHEIT AS DETERMINED BY A PENSKEY-MARTENS CLOSED CUP FLASH POINT TESTER. ANOTHER METHOD OF DETERMINING THE FLASH POINT OF A WASTE IS TO REVIEW THE MATERIAL SAFETY DATA SHEET, WHICH CAN BE OBTAINED FROM THE MANUFACTURER OR DISTRIBUTOR OF THE MATERIAL. LACQUER THINNER IS AN EXAMPLE OF A COMMONLY USED SOLVENT WHICH WOULD BE CONSIDERED AS IGNITABLE HAZARDOUS WASTE.

Historical Generators:

Date form received by agency: 10/08/2008
Site name: MI DEPT/NATURAL RESOURCES AND ENVIRONMENT
Classification: Small Quantity Generator

. Waste code: D001
. Waste name: IGNITABLE HAZARDOUS WASTES ARE THOSE WASTES WHICH HAVE A FLASHPOINT OF LESS THAN 140 DEGREES FAHRENHEIT AS DETERMINED BY A PENSKEY-MARTENS CLOSED CUP FLASH POINT TESTER. ANOTHER METHOD OF DETERMINING THE FLASH POINT OF A WASTE IS TO REVIEW THE MATERIAL SAFETY DATA SHEET, WHICH CAN BE OBTAINED FROM THE MANUFACTURER OR DISTRIBUTOR OF THE MATERIAL. LACQUER THINNER IS AN EXAMPLE OF A COMMONLY USED SOLVENT WHICH WOULD BE CONSIDERED AS IGNITABLE HAZARDOUS WASTE.

Date form received by agency: 12/31/2001
Site name: MI DEPT/NATURAL RESOURCES AND ENVIRONMENT
Classification: Not a generator, verified

. Waste code: D001
. Waste name: IGNITABLE HAZARDOUS WASTES ARE THOSE WASTES WHICH HAVE A FLASHPOINT OF LESS THAN 140 DEGREES FAHRENHEIT AS DETERMINED BY A PENSKEY-MARTENS CLOSED CUP FLASH POINT TESTER. ANOTHER METHOD OF DETERMINING THE FLASH POINT OF A WASTE IS TO REVIEW THE MATERIAL SAFETY DATA SHEET, WHICH CAN BE OBTAINED FROM THE MANUFACTURER OR DISTRIBUTOR OF THE MATERIAL. LACQUER THINNER IS AN EXAMPLE OF A COMMONLY USED SOLVENT WHICH WOULD BE CONSIDERED AS IGNITABLE HAZARDOUS WASTE.

Map ID
Direction
Distance
Elevation

MAP FINDINGS

Site

Database(s)

EDR ID Number
EPA ID Number

MI DEPT/NATURAL RESOURCES AND ENVIRONMENT (Continued)

1004726006

Date form received by agency: 10/06/2000

Site name: MI DEPT/NATURAL RESOURCES AND ENVIRONMENT

Classification: Large Quantity Generator

Waste code: D001

Waste name: IGNITABLE HAZARDOUS WASTES ARE THOSE WASTES WHICH HAVE A FLASHPOINT OF LESS THAN 140 DEGREES FAHRENHEIT AS DETERMINED BY A PENSKY-MARTENS CLOSED CUP FLASH POINT TESTER. ANOTHER METHOD OF DETERMINING THE FLASH POINT OF A WASTE IS TO REVIEW THE MATERIAL SAFETY DATA SHEET, WHICH CAN BE OBTAINED FROM THE MANUFACTURER OR DISTRIBUTOR OF THE MATERIAL. LACQUER THINNER IS AN EXAMPLE OF A COMMONLY USED SOLVENT WHICH WOULD BE CONSIDERED AS IGNITABLE HAZARDOUS WASTE.

Violation Status: No violations found

FINDS:

Registry ID: 110003717764

Environmental Interest/Information System

RCRAInfo is a national information system that supports the Resource Conservation and Recovery Act (RCRA) program through the tracking of events and activities related to facilities that generate, transport, and treat, store, or dispose of hazardous waste. RCRAInfo allows RCRA program staff to track the notification, permit, compliance, and corrective action activities required under RCRA.

[Click this hyperlink](#) while viewing on your computer to access additional FINDS: detail in the EDR Site Report.

ECHO:

Envid: 1004726006

Registry ID: 110003717764

DFR URL: <http://echo.epa.gov/detailed-facility-report?fid=110003717764>

150
NW
1/8-1/4
0.244 mi.
1286 ft.

**TRINITY TRANS
256 SALLIOTTE RD
ECORSE, MI 48229**

RCRA NonGen / NLR

**1007100552
MIK847994225**

**Actual:
584 ft.**

RCRA NonGen / NLR:

Date form received by agency: 07/11/2001

**Focus Map:
9**

Facility name: TRINITY TRANS
Facility address: 256 SALLIOTTE RD
ECORSE, MI 48229

EPA ID: MIK847994225
Contact: DAVID TYE
Contact address: 256 SALLIOTTE RD
ECORSE, MI 48229

Contact country: US
Contact telephone: 313-388-9259
Contact email: Not reported

EPA Region: 05
Classification: Non-Generator

Description: Handler: Non-Generators do not presently generate hazardous waste

Map ID
Direction
Distance
Elevation

MAP FINDINGS

Site

Database(s)

EDR ID Number
EPA ID Number

TRINITY TRANS (Continued)

1007100552

Owner/Operator Summary:

Owner/operator name: TRINITY TRANS
Owner/operator address: Not reported
Not reported
Owner/operator country: Not reported
Owner/operator telephone: Not reported
Owner/operator email: Not reported
Owner/operator fax: Not reported
Owner/operator extension: Not reported
Legal status: Private
Owner/Operator Type: Operator
Owner/Op start date: 07/11/2001
Owner/Op end date: Not reported

Owner/operator name: TRINITY TRANS
Owner/operator address: Not reported
Not reported
Owner/operator country: Not reported
Owner/operator telephone: Not reported
Owner/operator email: Not reported
Owner/operator fax: Not reported
Owner/operator extension: Not reported
Legal status: Private
Owner/Operator Type: Owner
Owner/Op start date: 07/11/2001
Owner/Op end date: Not reported

Handler Activities Summary:

U.S. importer of hazardous waste: No
Mixed waste (haz. and radioactive): No
Recycler of hazardous waste: No
Transporter of hazardous waste: No
Treater, storer or disposer of HW: No
Underground injection activity: No
On-site burner exemption: No
Furnace exemption: No
Used oil fuel burner: No
Used oil processor: No
User oil refiner: No
Used oil fuel marketer to burner: No
Used oil Specification marketer: No
Used oil transfer facility: No
Used oil transporter: No

. Waste code: D001
. Waste name: IGNITABLE HAZARDOUS WASTES ARE THOSE WASTES WHICH HAVE A FLASHPOINT OF LESS THAN 140 DEGREES FAHRENHEIT AS DETERMINED BY A PENSKEY-MARTENS CLOSED CUP FLASH POINT TESTER. ANOTHER METHOD OF DETERMINING THE FLASH POINT OF A WASTE IS TO REVIEW THE MATERIAL SAFETY DATA SHEET, WHICH CAN BE OBTAINED FROM THE MANUFACTURER OR DISTRIBUTOR OF THE MATERIAL. LACQUER THINNER IS AN EXAMPLE OF A COMMONLY USED SOLVENT WHICH WOULD BE CONSIDERED AS IGNITABLE HAZARDOUS WASTE.

Violation Status: No violations found

Map ID
Direction
Distance
Elevation

MAP FINDINGS

Site

Database(s)

EDR ID Number
EPA ID Number

151
SE
1/8-1/4
0.244 mi.
1286 ft.

HYDRO PRO INC
30 SOUTHFIELD RD
ECORSE, MI 48229

RCRA NonGen / NLR **1007096106**
MIK145372397

Actual:
581 ft.

Focus Map:
9

RCRA NonGen / NLR:
Date form received by agency: 11/14/2001
Facility name: HYDRO PRO INC
Facility address: 30 SOUTHFIELD RD
ECORSE, MI 48229
EPA ID: MIK145372397
Mailing address: 524 BARRINGTON RD
GROSSE POINTE PARK, MI 48230
Contact: FAWZI AMMAR
Contact address: 30 SOUTHFIELD RD
ECORSE, MI 48229
Contact country: US
Contact telephone: 313-792-8280
Contact email: Not reported
EPA Region: 05
Classification: Non-Generator
Description: Handler: Non-Generators do not presently generate hazardous waste

Owner/Operator Summary:

Owner/operator name: KEEP IT CLEAN CAR WASH
Owner/operator address: Not reported
Not reported
Owner/operator country: Not reported
Owner/operator telephone: Not reported
Owner/operator email: Not reported
Owner/operator fax: Not reported
Owner/operator extension: Not reported
Legal status: Private
Owner/Operator Type: Owner
Owner/Op start date: 11/14/2001
Owner/Op end date: Not reported

Owner/operator name: KEEP IT CLEAN CAR WASH
Owner/operator address: Not reported
Not reported
Owner/operator country: Not reported
Owner/operator telephone: Not reported
Owner/operator email: Not reported
Owner/operator fax: Not reported
Owner/operator extension: Not reported
Legal status: Private
Owner/Operator Type: Operator
Owner/Op start date: 11/14/2001
Owner/Op end date: Not reported

Handler Activities Summary:

U.S. importer of hazardous waste: No
Mixed waste (haz. and radioactive): No
Recycler of hazardous waste: No
Transporter of hazardous waste: No
Treater, storer or disposer of HW: No
Underground injection activity: No

Map ID
Direction
Distance
Elevation

MAP FINDINGS

Site

Database(s)

EDR ID Number
EPA ID Number

HYDRO PRO INC (Continued)

1007096106

On-site burner exemption: No
Furnace exemption: No
Used oil fuel burner: No
Used oil processor: No
User oil refiner: No
Used oil fuel marketer to burner: No
Used oil Specification marketer: No
Used oil transfer facility: No
Used oil transporter: No

. Waste code: D001

. Waste name: IGNITABLE HAZARDOUS WASTES ARE THOSE WASTES WHICH HAVE A FLASHPOINT OF LESS THAN 140 DEGREES FAHRENHEIT AS DETERMINED BY A PENSKY-MARTENS CLOSED CUP FLASH POINT TESTER. ANOTHER METHOD OF DETERMINING THE FLASH POINT OF A WASTE IS TO REVIEW THE MATERIAL SAFETY DATA SHEET, WHICH CAN BE OBTAINED FROM THE MANUFACTURER OR DISTRIBUTOR OF THE MATERIAL. LACQUER THINNER IS AN EXAMPLE OF A COMMONLY USED SOLVENT WHICH WOULD BE CONSIDERED AS IGNITABLE HAZARDOUS WASTE.

Violation Status: No violations found

AD152 BLUMEFIELD FOODS, LLC
South 471 BIDDLE AVENUE
1/4-1/2 WYANDOTTE, MI 48192
0.263 mi.
1391 ft. Site 1 of 2 in cluster AD

MI BEA S105254685
N/A

Actual: BEA:
574 ft. Secondary Address: Not reported
Focus Map: BEA Number: 1540
12 District: Southeast MI
Date Received: 11/14/2001
Submitter Name: Blumefield Foods, LLC
Petition Determination: Affirmed
Petition Disclosure: 1
Category: No Hazardous Substance(s)
Determination 20107A: No Request
Reviewer: owensp
Division Assigned: Environmental Response Division

AD153 BLUMEFIELD FOODS, LLC
South 471 BIDDLE AVENUE
1/4-1/2 WAYNE (County), MI 48192
0.263 mi.
1391 ft. Site 2 of 2 in cluster AD

MI INVENTORY S114032936
N/A

Actual: INVENTORY:
574 ft. Bea Number: 200101540LV
Focus Map: Township: Wyandotte
12 District: Southeast MI
Data Source: BEA
Latitude: Not reported
Longitude: Not reported

Map ID
Direction
Distance
Elevation

MAP FINDINGS

Site

Database(s)

EDR ID Number
EPA ID Number

154
NW
1/4-1/2
0.264 mi.
1393 ft.

256 SALLIOTTE ROAD
256 SALLIOTTE ROAD
WAYNE (County), MI 48229

MI INVENTORY S120851880
N/A

Actual:
584 ft.
Focus Map:
9

- INVENTORY:
- Bea Number: 201707751LV
Township: Ecorse
District: Southeast MI
Data Source: BEA
Latitude: Not reported
Longitude: Not reported
 - Bea Number: 201707752LV
Township: Ecorse
District: Southeast MI
Data Source: BEA
Latitude: Not reported
Longitude: Not reported
 - Bea Number: 201707753LV
Township: Ecorse
District: Southeast MI
Data Source: BEA
Latitude: Not reported
Longitude: Not reported
 - Bea Number: 201707754LV
Township: Ecorse
District: Southeast MI
Data Source: BEA
Latitude: Not reported
Longitude: Not reported
 - Bea Number: 201707755LV
Township: Ecorse
District: Southeast MI
Data Source: BEA
Latitude: Not reported
Longitude: Not reported
 - Bea Number: 201707756LV
Township: Ecorse
District: Southeast MI
Data Source: BEA
Latitude: Not reported
Longitude: Not reported
 - Bea Number: 201707757LV
Township: Ecorse
District: Southeast MI
Data Source: BEA
Latitude: Not reported
Longitude: Not reported
 - Bea Number: 201707758LV
Township: Ecorse
District: Southeast MI

Map ID
Direction
Distance
Elevation

MAP FINDINGS

Site

Database(s)

EDR ID Number
EPA ID Number

256 SALLIOTTE ROAD (Continued)

S120851880

Data Source: BEA
Latitude: Not reported
Longitude: Not reported

155
NNE
1/4-1/2
0.272 mi.
1434 ft.

**ZUG ISLAND GREAT LAKES STEEL
OFF W JEFFERSON
RIVER ROUGE, MI 48209**

**MI INVENTORY S103594564
MI PART 201 N/A**

Actual:
579 ft.
Focus Map:
2

INVENTORY:
Bea Number: Not reported
Township: River Rouge
District: Southeast MI
Data Source: Part 201
Latitude: 42.28279
Longitude: -83.11232

PART 201:
Facility ID: 82000057
Facility Status: Inactive - no actions taken to address contamination
Source: Not reported
SAM Score: 22
SAM Score Date: 02/03/1992
Township: 02S
Range: 11E
Section: 35
Quarter: Not reported
Quarter/Quarter: Not reported
Pollutants: Acids; Oil; Organic wastes

AE156
NW
1/4-1/2
0.273 mi.
1443 ft.

**ROUGE AUTO REPAIR
11242 W. JEFFERSON AVENUE
WAYNE (County), MI 48218**
Site 1 of 4 in cluster AE

**MI INVENTORY S114030838
N/A**

Actual:
583 ft.
Focus Map:
5

INVENTORY:
Bea Number: 200201688LV
Township: River Rouge
District: Southeast MI
Data Source: BEA
Latitude: 42.2647
Longitude: -83.1364

Map ID
Direction
Distance
Elevation

MAP FINDINGS

Site

Database(s)

EDR ID Number
EPA ID Number

AE157 RIVER ROUGE ANIMAL SHELTER
NW 11242 W JEFFERSON AVE
1/4-1/2 RIVER ROUGE, MI 48218
0.273 mi.
1443 ft. Site 2 of 4 in cluster AE

MI LUST U003326242
MI UST N/A
MI BROWNFIELDS
MI INVENTORY
MI BEA
MI WDS

Actual:
583 ft.

Focus Map:
5

LUST:
Facility ID: 00037802
Source: STATE OF MICHIGAN
Owner Name: City Of River Rouge
Owner Address: 10600 W Jefferson Ave
Owner City,St,Zip: River Rouge, MI 48218-1242
Owner Contact: Not reported
Owner Phone: (313) 842-4203
Country: USA
District: Southeast MI
Site Name: River Rouge Animal Shelter
Latitude: 42.26450
Longitude: -83.13722
Date of Collection: 01/11/2001
Method of Collection: Address Matching-House Number
Accuracy: 100
Accuracy Value Unit: FEET
Horizontal Data: NAD83
Point Line Area: POINT
Desc Category: Plant Entrance (Freight)

Leak Number: C-1362-01
Release Date: 10/31/2001
Substance Released: Gasoline
Release Status: Open
Release Closed Date: Not reported

UST:
Facility Type: CLOSED
Facility ID: 00037802
Owner Country: Not reported
Owner Name: CITY OF RIVER ROUGE
Owner Address: 10600 W JEFFERSON AVE
Owner City: RIVER ROUGE
Owner State: MI
Owner Zip: 48218-1242
Owner Contact: Not reported
Owner Phone: 3138424203
Contact: KAREN M ARMOS
Contact Phone: 3138424203
Date of Collection: 01/11/2001
Accuracy: 100
Horizontal Datum: NAD83
Accuracy Value Unit: FEET
Source: STATE OF MICHIGAN
Point Line Area: POINT
Desc Category: Plant Entrance (Freight)
Method of Collection: Address Matching-House Number
District: Region 1 - SE Michigan District Office
Tank ID: 6
Capacity: 550
Tank Status: Closed in Ground
Substance: Other, USED MOTOR

Map ID
Direction
Distance
Elevation

MAP FINDINGS

Site

Database(s)

EDR ID Number
EPA ID Number

RIVER ROUGE ANIMAL SHELTER (Continued)

U003326242

Install Date:	01/01/1986	
Remove Date:	11/01/2001	
Tank Number:	UTK-117124-15	
Tank Details Compartments:		Not reported
Tank Details Number of Compartments:		Not reported
Tank Release Detection Automatic Tank Gauging:		Not reported
Tank Release Detection Groundwater Monitoring:		Not reported
Impressed Device:		Not reported
Tank Release Detection Inter Monitoring/Second Conatinment:		Not reported
Tank Release Detection Interstitial Monitoring Double Walled Tank/Piping:		Not reported
Tank Release Detection Inventory Control:		Not reported
Tank Release Detection Manual (Static) Tank Gauging:		Not reported
Tank Release Detection Other:		Not reported
Tank Release Detection Other Comment:		Not reported
Tank Release Detection Tank Tightness Testing:		Not reported
Tank Release Detection Vapor Monitoring:		Not reported
Piping Release Detection Automatic Line Leak Detectors:		Not reported
Piping Release Detection Ground Water Monitoring:		Not reported
Piping Release Detection Interstitial Monitoring Double Walled Piping:		Not reported
Piping Release Detection Interstitial Monitoring Second Containment:		Not reported
Piping Release Detection Line Tightness Testing:		Not reported
Piping Release Detection Other:		Not reported
Piping Release Detection Other Comment:		Not reported
Piping Release Detection Vapor Monitoring:		Not reported
Piping Material Bare Steel:		CHECKED
Piping Material Cathodically Protected:		Not reported
Piping Material Copper:		Not reported
Piping Material Double Walled:		Not reported
Piping Material Enviroflex:		Not reported
Piping Material Fiberglass Reinforced Plastic:		Not reported
Piping Material Flexible Piping:		Not reported
Piping Material Galvanized Steel:		Not reported
Piping Material Geo Flex:		Not reported
Piping Material Other:		Not reported
Piping Material Other Comment:		Not reported
Piping Material Unknown:		Not reported
Piping Type Gravity Fed:		Not reported
Piping Type Has Piping Been Repaired:		Not reported
Piping Type Not Marked on Form:		Not reported
Piping Type Pressure (Remote):		Not reported
Piping Type Suction: No Valve at Tank		Not reported
Piping Type Suction: Valve at Tank		Not reported
Tank Material Asphalt Coated or Bare Steel:		CHECKED
Tank Material Cathodically Protected Steel:		Not reported
Tank Material Composite (Steel With Fiberglass):		Not reported
Tank Material Concrete:		Not reported
Tank Material Double Walled:		Not reported
Tank Material Epoxy Coated Steel:		Not reported
Tank Material Excavation Liner:		Not reported
Tank Material Fiberglass Reinforced Plastic:		Not reported
Tank Material Has Tank Been Repaired:		Not reported
Tank Material Lined Interior:		Not reported
Tank Material Other:		Not reported
Tank Material Description of Other Construction:		Not reported
Tank Material Polyethylene Tank Jacket:		Not reported
Tank Material Unknown:		Not reported
Latitude:	42.26450	

Map ID
Direction
Distance
Elevation

MAP FINDINGS

Site

Database(s)

EDR ID Number
EPA ID Number

RIVER ROUGE ANIMAL SHELTER (Continued)

U003326242

Longitude: -83.13722

Facility Type: CLOSED
Facility ID: 00037802
Owner Country: Not reported
Owner Name: CITY OF RIVER ROUGE
Owner Address: 10600 W JEFFERSON AVE
Owner City: RIVER ROUGE
Owner State: MI
Owner Zip: 48218-1242
Owner Contact: Not reported
Owner Phone: 3138424203
Contact: KAREN M ARMOS
Contact Phone: 3138424203
Date of Collection: 01/11/2001
Accuracy: 100
Horizontal Datum: NAD83
Accuracy Value Unit: FEET
Source: STATE OF MICHIGAN
Point Line Area: POINT
Desc Category: Plant Entrance (Freight)
Method of Collection: Address Matching-House Number
District: Region 1 - SE Michigan District Office
Tank ID: 5
Capacity: 10000
Tank Status: Closed in Ground
Substance: Gasoline,
Install Date: 01/01/1972
Remove Date: 11/01/2001
Tank Number: UTK-116789-15

Tank Details Compartments: Not reported
Tank Details Number of Compartments: Not reported
Tank Release Detection Automatic Tank Gauging: Not reported
Tank Release Detection Groundwater Monitoring: Not reported
Impressed Device: Not reported
Tank Release Detection Inter Monitoring/Second Conatinment: Not reported
Tank Release Detection Interstitial Monitoring Double Walled Tank/Piping: Not reported
Tank Release Detection Inventory Control: Not reported
Tank Release Detection Manual (Static) Tank Gauging: Not reported
Tank Release Detection Other: Not reported
Tank Release Detection Other Comment: Not reported
Tank Release Detection Tank Tightness Testing: Not reported
Tank Release Detection Vapor Monitoring: Not reported
Piping Release Detection Automatic Line Leak Detectors: Not reported
Piping Release Detection Ground Water Monitoring: Not reported
Piping Release Detection Interstitial Monitoring Double Walled Piping: Not reported
Piping Release Detection Interstitial Monitoring Second Containment: Not reported
Piping Release Detection Line Tightness Testing: Not reported
Piping Release Detection Other: Not reported
Piping Release Detection Other Comment: Not reported
Piping Release Detection Vapor Monitoring: Not reported
Piping Material Bare Steel: Not reported
Piping Material Cathodically Protected: Not reported
Piping Material Copper: Not reported
Piping Material Double Walled: Not reported
Piping Material Enviroflex: Not reported
Piping Material Fiberglass Reinforced Plastic: Not reported

Map ID
Direction
Distance
Elevation

MAP FINDINGS

Site

Database(s)

EDR ID Number
EPA ID Number

RIVER ROUGE ANIMAL SHELTER (Continued)

U003326242

Piping Material Flexible Piping:	Not reported
Piping Material Galvanized Steel:	Not reported
Piping Material Geo Flex:	Not reported
Piping Material Other:	Not reported
Piping Material Other Comment:	Not reported
Piping Material Unknown:	CHECKED
Piping Type Gravity Fed:	Not reported
Piping Type Has Piping Been Repaired:	Not reported
Piping Type Not Marked on Form:	Not reported
Piping Type Pressure (Remote):	Not reported
Piping Type Suction: No Valve at Tank	Not reported
Piping Type Suction: Valve at Tank	Not reported
Tank Material Asphalt Coated or Bare Steel:	Not reported
Tank Material Cathodically Protected Steel:	Not reported
Tank Material Composite (Steel With Fiberglass):	Not reported
Tank Material Concrete:	Not reported
Tank Material Double Walled:	Not reported
Tank Material Epoxy Coated Steel:	Not reported
Tank Material Excavation Liner:	Not reported
Tank Material Fiberglass Reinforced Plastic:	Not reported
Tank Material Has Tank Been Repaired:	Not reported
Tank Material Lined Interior:	Not reported
Tank Material Other:	Not reported
Tank Material Description of Other Construction:	Not reported
Tank Material Polyethylene Tank Jacket:	Not reported
Tank Material Unknown:	CHECKED

Latitude: 42.26450
Longitude: -83.13722

Facility Type:	CLOSED
Facility ID:	00037802
Owner Country:	Not reported
Owner Name:	CITY OF RIVER ROUGE
Owner Address:	10600 W JEFFERSON AVE
Owner City:	RIVER ROUGE
Owner State:	MI
Owner Zip:	48218-1242
Owner Contact:	Not reported
Owner Phone:	3138424203
Contact:	KAREN M ARMOS
Contact Phone:	3138424203
Date of Collection:	01/11/2001
Accuracy:	100
Horizontal Datum:	NAD83
Accuracy Value Unit:	FEET
Source:	STATE OF MICHIGAN
Point Line Area:	POINT
Desc Category:	Plant Entrance (Freight)
Method of Collection:	Address Matching-House Number
District:	Region 1 - SE Michigan District Office
Tank ID:	4
Capacity:	850
Tank Status:	Removed from Ground
Substance:	Gasoline,
Install Date:	01/01/1986
Remove Date:	11/01/2001
Tank Number:	UTK-052460-15

Map ID
Direction
Distance
Elevation

MAP FINDINGS

Site

Database(s)

EDR ID Number
EPA ID Number

RIVER ROUGE ANIMAL SHELTER (Continued)

U003326242

Tank Details Compartments:	Not reported
Tank Details Number of Compartments:	Not reported
Tank Release Detection Automatic Tank Gauging:	Not reported
Tank Release Detection Groundwater Monitoring:	Not reported
Impressed Device:	Not reported
Tank Release Detection Inter Monitoring/Second Conainment:	Not reported
Tank Release Detection Interstitial Monitoring Double Walled Tank/Piping:	Not reported
Tank Release Detection Inventory Control:	Not reported
Tank Release Detection Manual (Static) Tank Gauging:	Not reported
Tank Release Detection Other:	Not reported
Tank Release Detection Other Comment:	Not reported
Tank Release Detection Tank Tightness Testing:	Not reported
Tank Release Detection Vapor Monitoring:	Not reported
Piping Release Detection Automatic Line Leak Detectors:	Not reported
Piping Release Detection Ground Water Monitoring:	Not reported
Piping Release Detection Interstitial Monitoring Double Walled Piping:	Not reported
Piping Release Detection Interstitial Monitoring Second Containment:	Not reported
Piping Release Detection Line Tightness Testing:	Not reported
Piping Release Detection Other:	Not reported
Piping Release Detection Other Comment:	Not reported
Piping Release Detection Vapor Monitoring:	Not reported
Piping Material Bare Steel:	CHECKED
Piping Material Cathodically Protected:	Not reported
Piping Material Copper:	Not reported
Piping Material Double Walled:	Not reported
Piping Material Enviroflex:	Not reported
Piping Material Fiberglass Reinforced Plastic:	Not reported
Piping Material Flexible Piping:	Not reported
Piping Material Galvanized Steel:	Not reported
Piping Material Geo Flex:	Not reported
Piping Material Other:	Not reported
Piping Material Other Comment:	Not reported
Piping Material Unknown:	Not reported
Piping Type Gravity Fed:	Not reported
Piping Type Has Piping Been Repaired:	Not reported
Piping Type Not Marked on Form:	Not reported
Piping Type Pressure (Remote):	Not reported
Piping Type Suction: No Valve at Tank	Not reported
Piping Type Suction: Valve at Tank	Not reported
Tank Material Asphalt Coated or Bare Steel:	CHECKED
Tank Material Cathodically Protected Steel:	Not reported
Tank Material Composite (Steel With Fiberglass):	Not reported
Tank Material Concrete:	Not reported
Tank Material Double Walled:	Not reported
Tank Material Epoxy Coated Steel:	Not reported
Tank Material Excavation Liner:	Not reported
Tank Material Fiberglass Reinforced Plastic:	Not reported
Tank Material Has Tank Been Repaired:	Not reported
Tank Material Lined Interior:	Not reported
Tank Material Other:	Not reported
Tank Material Description of Other Construction:	Not reported
Tank Material Polyethylene Tank Jacket:	Not reported
Tank Material Unknown:	Not reported
Latitude:	42.26450
Longitude:	-83.13722
Facility Type:	CLOSED

Map ID
Direction
Distance
Elevation

MAP FINDINGS

Site

Database(s)

EDR ID Number
EPA ID Number

RIVER ROUGE ANIMAL SHELTER (Continued)

U003326242

Facility ID:	00037802	
Owner Country:	Not reported	
Owner Name:	CITY OF RIVER ROUGE	
Owner Address:	10600 W JEFFERSON AVE	
Owner City:	RIVER ROUGE	
Owner State:	MI	
Owner Zip:	48218-1242	
Owner Contact:	Not reported	
Owner Phone:	3138424203	
Contact:	KAREN M ARMOS	
Contact Phone:	3138424203	
Date of Collection:	01/11/2001	
Accuracy:	100	
Horizontal Datum:	NAD83	
Accuracy Value Unit:	FEET	
Source:	STATE OF MICHIGAN	
Point Line Area:	POINT	
Desc Category:	Plant Entrance (Freight)	
Method of Collection:	Address Matching-House Number	
District:	Region 1 - SE Michigan District Office	
Tank ID:	3	
Capacity:	850	
Tank Status:	Removed from Ground	
Substance:	Gasoline,	
Install Date:	01/01/1986	
Remove Date:	11/01/2001	
Tank Number:	UTK-037327-15	
Tank Details Compartments:		Not reported
Tank Details Number of Compartments:		Not reported
Tank Release Detection Automatic Tank Gauging:		Not reported
Tank Release Detection Groundwater Monitoring:		Not reported
Impressed Device:		Not reported
Tank Release Detection Inter Monitoring/Second Conatintment:		Not reported
Tank Release Detection Interstitial Monitoring Double Walled Tank/Piping:		Not reported
Tank Release Detection Inventory Control:		Not reported
Tank Release Detection Manual (Static) Tank Gauging:		Not reported
Tank Release Detection Other:		Not reported
Tank Release Detection Other Comment:		Not reported
Tank Release Detection Tank Tightness Testing:		Not reported
Tank Release Detection Vapor Monitoring:		Not reported
Piping Release Detection Automatic Line Leak Detectors:		Not reported
Piping Release Detection Ground Water Monitoring:		Not reported
Piping Release Detection Interstitial Monitoring Double Walled Piping:		Not reported
Piping Release Detection Interstitial Monitoring Second Containment:		Not reported
Piping Release Detection Line Tightness Testing:		Not reported
Piping Release Detection Other:		Not reported
Piping Release Detection Other Comment:		Not reported
Piping Release Detection Vapor Monitoring:		Not reported
Piping Material Bare Steel:		CHECKED
Piping Material Cathodically Protected:		Not reported
Piping Material Copper:		Not reported
Piping Material Double Walled:		Not reported
Piping Material Enviroflex:		Not reported
Piping Material Fiberglass Reinforced Plastic:		Not reported
Piping Material Flexible Piping:		Not reported
Piping Material Galvanized Steel:		Not reported
Piping Material Geo Flex:		Not reported

Map ID
 Direction
 Distance
 Elevation

MAP FINDINGS

Site

Database(s)

EDR ID Number
 EPA ID Number

RIVER ROUGE ANIMAL SHELTER (Continued)

U003326242

Piping Material Other:	Not reported
Piping Material Other Comment:	Not reported
Piping Material Unknown:	Not reported
Piping Type Gravity Fed:	Not reported
Piping Type Has Piping Been Repaired:	Not reported
Piping Type Not Marked on Form:	Not reported
Piping Type Pressure (Remote):	Not reported
Piping Type Suction: No Valve at Tank	CHECKED
Piping Type Suction: Valve at Tank	Not reported
Tank Material Asphalt Coated or Bare Steel:	CHECKED
Tank Material Cathodically Protected Steel:	Not reported
Tank Material Composite (Steel With Fiberglass):	Not reported
Tank Material Concrete:	Not reported
Tank Material Double Walled:	Not reported
Tank Material Epoxy Coated Steel:	Not reported
Tank Material Excavation Liner:	Not reported
Tank Material Fiberglass Reinforced Plastic:	Not reported
Tank Material Has Tank Been Repaired:	Not reported
Tank Material Lined Interior:	Not reported
Tank Material Other:	Not reported
Tank Material Description of Other Construction:	Not reported
Tank Material Polyethylene Tank Jacket:	Not reported
Tank Material Unknown:	Not reported

Latitude: 42.26450
 Longitude: -83.13722

Facility Type:	CLOSED
Facility ID:	00037802
Owner Country:	Not reported
Owner Name:	CITY OF RIVER ROUGE
Owner Address:	10600 W JEFFERSON AVE
Owner City:	RIVER ROUGE
Owner State:	MI
Owner Zip:	48218-1242
Owner Contact:	Not reported
Owner Phone:	3138424203
Contact:	KAREN M ARMOS
Contact Phone:	3138424203
Date of Collection:	01/11/2001
Accuracy:	100
Horizontal Datum:	NAD83
Accuracy Value Unit:	FEET
Source:	STATE OF MICHIGAN
Point Line Area:	POINT
Desc Category:	Plant Entrance (Freight)
Method of Collection:	Address Matching-House Number
District:	Region 1 - SE Michigan District Office
Tank ID:	2
Capacity:	850
Tank Status:	Closed in Ground
Substance:	Gasoline,
Install Date:	01/01/1986
Remove Date:	11/01/2001
Tank Number:	UTK-029776-15

Tank Details Compartments:	Not reported
Tank Details Number of Compartments:	Not reported
Tank Release Detection Automatic Tank Gauging:	Not reported

Map ID
Direction
Distance
Elevation

MAP FINDINGS

Site

Database(s)

EDR ID Number
EPA ID Number

RIVER ROUGE ANIMAL SHELTER (Continued)

U003326242

Tank Release Detection Groundwater Monitoring:	Not reported
Impressed Device:	Not reported
Tank Release Detection Inter Monitoring/Second Conainment:	Not reported
Tank Release Detection Interstitial Monitoring Double Walled Tank/Piping:	Not reported
Tank Release Detection Inventory Control:	Not reported
Tank Release Detection Manual (Static) Tank Gauging:	Not reported
Tank Release Detection Other:	Not reported
Tank Release Detection Other Comment:	Not reported
Tank Release Detection Tank Tightness Testing:	Not reported
Tank Release Detection Vapor Monitoring:	Not reported
Piping Release Detection Automatic Line Leak Detectors:	Not reported
Piping Release Detection Ground Water Monitoring:	Not reported
Piping Release Detection Interstitial Monitoring Double Walled Piping:	Not reported
Piping Release Detection Interstitial Monitoring Second Containment:	Not reported
Piping Release Detection Line Tightness Testing:	Not reported
Piping Release Detection Other:	Not reported
Piping Release Detection Other Comment:	Not reported
Piping Release Detection Vapor Monitoring:	Not reported
Piping Material Bare Steel:	CHECKED
Piping Material Cathodically Protected:	Not reported
Piping Material Copper:	Not reported
Piping Material Double Walled:	Not reported
Piping Material Enviroflex:	Not reported
Piping Material Fiberglass Reinforced Plastic:	Not reported
Piping Material Flexible Piping:	Not reported
Piping Material Galvanized Steel:	Not reported
Piping Material Geo Flex:	Not reported
Piping Material Other:	Not reported
Piping Material Other Comment:	Not reported
Piping Material Unknown:	Not reported
Piping Type Gravity Fed:	Not reported
Piping Type Has Piping Been Repaired:	Not reported
Piping Type Not Marked on Form:	Not reported
Piping Type Pressure (Remote):	Not reported
Piping Type Suction: No Valve at Tank	CHECKED
Piping Type Suction: Valve at Tank	Not reported
Tank Material Asphalt Coated or Bare Steel:	CHECKED
Tank Material Cathodically Protected Steel:	Not reported
Tank Material Composite (Steel With Fiberglass):	Not reported
Tank Material Concrete:	Not reported
Tank Material Double Walled:	Not reported
Tank Material Epoxy Coated Steel:	Not reported
Tank Material Excavation Liner:	Not reported
Tank Material Fiberglass Reinforced Plastic:	Not reported
Tank Material Has Tank Been Repaired:	Not reported
Tank Material Lined Interior:	Not reported
Tank Material Other:	Not reported
Tank Material Description of Other Construction:	Not reported
Tank Material Polyethylene Tank Jacket:	Not reported
Tank Material Unknown:	Not reported
Latitude:	42.26450
Longitude:	-83.13722
Facility Type:	CLOSED
Facility ID:	00037802
Owner Country:	Not reported
Owner Name:	CITY OF RIVER ROUGE

Map ID
Direction
Distance
Elevation

MAP FINDINGS

Site

Database(s)

EDR ID Number
EPA ID Number

RIVER ROUGE ANIMAL SHELTER (Continued)

U003326242

Owner Address:	10600 W JEFFERSON AVE	
Owner City:	RIVER ROUGE	
Owner State:	MI	
Owner Zip:	48218-1242	
Owner Contact:	Not reported	
Owner Phone:	3138424203	
Contact:	KAREN M ARMOS	
Contact Phone:	3138424203	
Date of Collection:	01/11/2001	
Accuracy:	100	
Horizontal Datum:	NAD83	
Accuracy Value Unit:	FEET	
Source:	STATE OF MICHIGAN	
Point Line Area:	POINT	
Desc Category:	Plant Entrance (Freight)	
Method of Collection:	Address Matching-House Number	
District:	Region 1 - SE Michigan District Office	
Tank ID:	1	
Capacity:	8000	
Tank Status:	Removed from Ground	
Substance:	Gasoline,	
Install Date:	01/01/1986	
Remove Date:	11/01/2001	
Tank Number:	UTK-052453-15	
Tank Details Compartments:		Not reported
Tank Details Number of Compartments:		Not reported
Tank Release Detection Automatic Tank Gauging:		Not reported
Tank Release Detection Groundwater Monitoring:		Not reported
Impressed Device:		Not reported
Tank Release Detection Inter Monitoring/Second Conainment:		Not reported
Tank Release Detection Interstitial Monitoring Double Walled Tank/Piping:		Not reported
Tank Release Detection Inventory Control:		Not reported
Tank Release Detection Manual (Static) Tank Gauging:		Not reported
Tank Release Detection Other:		Not reported
Tank Release Detection Other Comment:		Not reported
Tank Release Detection Tank Tightness Testing:		Not reported
Tank Release Detection Vapor Monitoring:		Not reported
Piping Release Detection Automatic Line Leak Detectors:		Not reported
Piping Release Detection Ground Water Monitoring:		Not reported
Piping Release Detection Interstitial Monitoring Double Walled Piping:		Not reported
Piping Release Detection Interstitial Monitoring Second Containment:		Not reported
Piping Release Detection Line Tightness Testing:		Not reported
Piping Release Detection Other:		Not reported
Piping Release Detection Other Comment:		Not reported
Piping Release Detection Vapor Monitoring:		Not reported
Piping Material Bare Steel:		CHECKED
Piping Material Cathodically Protected:		Not reported
Piping Material Copper:		Not reported
Piping Material Double Walled:		Not reported
Piping Material Enviroflex:		Not reported
Piping Material Fiberglass Reinforced Plastic:		Not reported
Piping Material Flexible Piping:		Not reported
Piping Material Galvanized Steel:		Not reported
Piping Material Geo Flex:		Not reported
Piping Material Other:		Not reported
Piping Material Other Comment:		Not reported
Piping Material Unknown:		Not reported

Map ID
Direction
Distance
Elevation

MAP FINDINGS

Site

Database(s)

EDR ID Number
EPA ID Number

RIVER ROUGE ANIMAL SHELTER (Continued)

U003326242

Piping Type Gravity Fed:	Not reported
Piping Type Has Piping Been Repaired:	Not reported
Piping Type Not Marked on Form:	Not reported
Piping Type Pressure (Remote):	Not reported
Piping Type Suction: No Valve at Tank	Not reported
Piping Type Suction: Valve at Tank	CHECKED
Tank Material Asphalt Coated or Bare Steel:	Not reported
Tank Material Cathodically Protected Steel:	Not reported
Tank Material Composite (Steel With Fiberglass):	Not reported
Tank Material Concrete:	Not reported
Tank Material Double Walled:	Not reported
Tank Material Epoxy Coated Steel:	CHECKED
Tank Material Excavation Liner:	Not reported
Tank Material Fiberglass Reinforced Plastic:	Not reported
Tank Material Has Tank Been Repaired:	Not reported
Tank Material Lined Interior:	Not reported
Tank Material Other:	Not reported
Tank Material Description of Other Construction:	Not reported
Tank Material Polyethylene Tank Jacket:	Not reported
Tank Material Unknown:	Not reported
Latitude:	42.26450
Longitude:	-83.13722

BROWNFIELDS:

Facility ID:	00037802
Region:	1
Status:	Not reported
Property Use:	Not reported
BEA:	Not reported
Ernie Id Number:	82001943

INVENTORY:

Bea Number:	Not reported
Township:	Not reported
District:	Southeast MI
Data Source:	Part 213
Latitude:	42.2645
Longitude:	-83.13723

BEA:

Secondary Address:	Not reported
BEA Number:	1688
District:	Southeast MI
Date Received:	05/09/2002
Submitter Name:	Rouge Auto Repair, LLC
Petition Determination:	No Request
Petition Disclosure:	0
Category:	Same Hazardous Substance(s)
Determination 20107A:	No Request
Reviewer:	mitchell
Division Assigned:	Storage Tank Division

WDS:

Site Id:	MIG000018183
WMD Id:	454193

Map ID
Direction
Distance
Elevation

MAP FINDINGS

Site

Database(s)

EDR ID Number
EPA ID Number

RIVER ROUGE ANIMAL SHELTER (Continued)

U003326242

Site Specific Name: NEHMEHS CAR CARE CENTER
Mailing Address: 11242 W JEFFERSON AVE
Mailing City/State/Zip: 48218
Mailing County: WAYNE

Site Id: MIK646942458
WMD Id: 464533
Site Specific Name: RIVER ROUGE CITY OF
Mailing Address: 10600 W JEFFERSON AVE
Mailing City/State/Zip: 48218
Mailing County: WAYNE

**AE158 NW 11242 WEST JEFFERSON
1/4-1/2 11242 WEST JEFFERSON AVENUE
RIVER ROUGE, MI 48218**

**MI PART 201 S110300684
N/A**

**0.273 mi.
1443 ft. Site 3 of 4 in cluster AE**

Actual: 583 ft. PART 201:
Facility ID: 82001568
Focus Map: 5 **Facility Status: See Leaking Underground Storage Tank Site Database**
Source: Auto Repair Services & Garage
SAM Score: 17
SAM Score Date: 09/22/2006
Township: Not reported
Range: Not reported
Section: Not reported
Quarter: Not reported
Quarter/Quarter: Not reported
Pollutants: Not reported

**AE159 NW ZUG ISLAND-NATIONAL STEEL, GREAT LAKE
1/4-1/2 OFF W JEFFERSON
RIVER ROUGE, MI 48218**

**SEMS 1000120238
MID980502058**

**0.282 mi.
1488 ft. Site 4 of 4 in cluster AE**

Actual: 583 ft. SEMS:
Site ID: 502774
Focus Map: 5 EPA ID: MID980502058
Cong District: 16
FIPS Code: 26163
Latitude: Not reported
Longitude: Not reported
FF: N
NPL: Not on the NPL
Non NPL Status: Other Cleanup Activity: State-Lead Cleanup

SEMS Detail:
Region: 5
Site ID: 502774
EPA ID: MID980502058
Site Name: ZUG ISLAND-NATIONAL STEEL, GREAT LAKE
NPL: N
FF: N
OU: 0
Action Code: HR

Map ID
Direction
Distance
Elevation

MAP FINDINGS

Site

Database(s)

EDR ID Number
EPA ID Number

ZUG ISLAND-NATIONAL STEEL, GREAT LAKE (Continued)

1000120238

Action Name:	HAZRANK
SEQ:	1
Start Date:	Not reported
Finish Date:	10/4/1985
Qual:	Not reported
Current Action Lead:	EPA Perf
Region:	5
Site ID:	502774
EPA ID:	MID980502058
Site Name:	ZUG ISLAND-NATIONAL STEEL, GREAT LAKE
NPL:	N
FF:	N
OU:	0
Action Code:	DS
Action Name:	DISCVRY
SEQ:	1
Start Date:	1979-04-01 00:00:00
Finish Date:	4/1/1979
Qual:	Not reported
Current Action Lead:	EPA Perf
Region:	5
Site ID:	502774
EPA ID:	MID980502058
Site Name:	ZUG ISLAND-NATIONAL STEEL, GREAT LAKE
NPL:	N
FF:	N
OU:	0
Action Code:	SI
Action Name:	SI
SEQ:	1
Start Date:	Not reported
Finish Date:	9/1/1984
Qual:	H
Current Action Lead:	EPA Perf
Region:	5
Site ID:	502774
EPA ID:	MID980502058
Site Name:	ZUG ISLAND-NATIONAL STEEL, GREAT LAKE
NPL:	N
FF:	N
OU:	1
Action Code:	PJ
Action Name:	RP EM REM
SEQ:	1
Start Date:	2004-05-25 00:00:00
Finish Date:	7/14/2004
Qual:	C
Current Action Lead:	EPA Ovrsght
Region:	5
Site ID:	502774
EPA ID:	MID980502058
Site Name:	ZUG ISLAND-NATIONAL STEEL, GREAT LAKE
NPL:	N

Map ID
Direction
Distance
Elevation

MAP FINDINGS

Site

Database(s)

EDR ID Number
EPA ID Number

ZUG ISLAND-NATIONAL STEEL, GREAT LAKE (Continued)

1000120238

FF: N
OU: 0
Action Code: PA
Action Name: PA
SEQ: 1
Start Date: Not reported
Finish Date: 1/1/1983
Qual: L
Current Action Lead: St Perf

160
SE
1/4-1/2
0.287 mi.
1513 ft.

4425 W. JEFFERSON
4425 W. JEFFERSON
ECORSE, MI

MI INVENTORY S118693599
N/A

Actual:
579 ft.
Focus Map:
9

INVENTORY:
Bea Number: Not reported
Township: Ecorse
District: Southeast MI
Data Source: Part 201
Latitude: 42.2422
Longitude: -83.14337

AF161
NW
1/4-1/2
0.300 mi.
1582 ft.

WADE MCCREE ESTATES
266 HYANCINTHE
ECORSE, MI 48229
Site 1 of 2 in cluster AF

MI INVENTORY S117977884
N/A

Actual:
584 ft.
Focus Map:
9

INVENTORY:
Bea Number: Not reported
Township: Ecorse
District: Southeast MI
Data Source: Part 201
Latitude: 42.25524
Longitude: -83.14618

AG162
NW
1/4-1/2
0.307 mi.
1622 ft.

TCF NATIONAL BANK - MICHIGAN
291 AND 295 SOUTHFIELD ROAD
WAYNE (County), MI 48229
Site 1 of 2 in cluster AG

MI INVENTORY S114039026
N/A

Actual:
578 ft.
Focus Map:
9

INVENTORY:
Bea Number: 200904264LV
Township: Ecorse
District: Southeast MI
Data Source: BEA
Latitude: Not reported
Longitude: Not reported

Map ID
Direction
Distance
Elevation

MAP FINDINGS

Site

Database(s)

EDR ID Number
EPA ID Number

AG163 **TCF NATIONAL BANK - MICHIGAN**
NW **291 AND 295 SOUTHFIELD ROAD**
1/4-1/2 **ECORSE, MI 48229**
0.307 mi.
1622 ft. **Site 2 of 2 in cluster AG**

MI BEA **S110055494**
N/A

Actual: **BEA:**
578 ft. Secondary Address: Not reported
Focus Map: **BEA Number:** 4264
9 **District:** Southeast MI
 Date Received: 09/28/2009
 Submitter Name: TCF National Bank - Michigan
 Petition Determination: No Request
 Petition Disclosure: 0
 Category: No Hazardous Substance(s)
 Determination 20107A: Affirmed
 Reviewer: novake
 Division Assigned: RRD

AH164 **DTE ELECTRIC COMPANY**
SE **1 BELANGER PARK DR**
1/4-1/2 **RIVER ROUGE, MI 48218**
0.308 mi.
1628 ft. **Site 1 of 3 in cluster AH**

SEMS-ARCHIVE **1000366943**
RCRA-CESQG **MID000718379**
US AIRS

Actual: **SEMS Archive:**
578 ft. **Site ID:** 502186
Focus Map: **EPA ID:** MID000718379
6 **Cong District:** 16
 FIPS Code: 26163
 FF: N
 NPL: Not on the NPL
 Non NPL Status: NFRAP-Site does not qualify for the NPL based on existing information

SEMS Archive Detail:

Region: 5
Site ID: 502186
EPA ID: MID000718379
Site Name: DETROIT EDISON RIVER ROUGE
NPL: N
FF: N
OU: 0
Action Code: VS
Action Name: ARCH SITE
SEQ: 1
Start Date: Not reported
Finish Date: 1987-12-11 00:00:00
Qual: Not reported
Current Action Lead: EPA Perf In-Hse

Region: 5
Site ID: 502186
EPA ID: MID000718379
Site Name: DETROIT EDISON RIVER ROUGE
NPL: N
FF: N
OU: 0
Action Code: PA
Action Name: PA
SEQ: 1

Map ID
Direction
Distance
Elevation

MAP FINDINGS

Site

Database(s)

EDR ID Number
EPA ID Number

DTE ELECTRIC COMPANY (Continued)

1000366943

Start Date: Not reported
Finish Date: 1987-12-11 00:00:00
Qual: N
Current Action Lead: St Perf

Region: 5
Site ID: 502186
EPA ID: MID000718379
Site Name: DETROIT EDISON RIVER ROUGE
NPL: N
FF: N
OU: 0
Action Code: DS
Action Name: DISCVRY
SEQ: 1
Start Date: 1985-12-31 00:00:00
Finish Date: 1985-12-31 00:00:00
Qual: Not reported
Current Action Lead: St Perf

RCRA-CESQG:

Date form received by agency: 10/03/2017
Facility name: DTE ELECTRIC COMPANY
Facility address: 1 BELANGER PARK DR
RIVER ROUGE, MI 48218

EPA ID: MID000718379
Mailing address: ONE ENERGY PLZ
RM 655 GO
DETROIT, MI 48226

Contact: BETTY J WHITE-CLARK
Contact address: Not reported
Not reported

Contact country: Not reported
Contact telephone: 313-235-7382
Contact email: WHITE-CLARKB@DTEENERGY.COM
EPA Region: 05
Land type: Private
Classification: Conditionally Exempt Small Quantity Generator
Description: Handler: generates 100 kg or less of hazardous waste per calendar month, and accumulates 1000 kg or less of hazardous waste at any time; or generates 1 kg or less of acutely hazardous waste per calendar month, and accumulates at any time: 1 kg or less of acutely hazardous waste; or 100 kg or less of any residue or contaminated soil, waste or other debris resulting from the cleanup of a spill, into or on any land or water, of acutely hazardous waste; or generates 100 kg or less of any residue or contaminated soil, waste or other debris resulting from the cleanup of a spill, into or on any land or water, of acutely hazardous waste during any calendar month, and accumulates at any time: 1 kg or less of acutely hazardous waste; or 100 kg or less of any residue or contaminated soil, waste or other debris resulting from the cleanup of a spill, into or on any land or water, of acutely hazardous waste

Owner/Operator Summary:

Owner/operator name: DETROIT EDISON CO

Map ID
Direction
Distance
Elevation

MAP FINDINGS

Site

Database(s)

EDR ID Number
EPA ID Number

DTE ELECTRIC COMPANY (Continued)

1000366943

Owner/operator address: Not reported
Not reported
Owner/operator country: Not reported
Owner/operator telephone: Not reported
Owner/operator email: Not reported
Owner/operator fax: Not reported
Owner/operator extension: Not reported
Legal status: Private
Owner/Operator Type: Operator
Owner/Op start date: 05/13/1947
Owner/Op end date: Not reported

Owner/operator name: DETROIT EDISON CO
Owner/operator address: Not reported
Not reported
Owner/operator country: Not reported
Owner/operator telephone: Not reported
Owner/operator email: Not reported
Owner/operator fax: Not reported
Owner/operator extension: Not reported
Legal status: Private
Owner/Operator Type: Owner
Owner/Op start date: 05/13/1947
Owner/Op end date: Not reported

Handler Activities Summary:

U.S. importer of hazardous waste: No
Mixed waste (haz. and radioactive): No
Recycler of hazardous waste: No
Transporter of hazardous waste: No
Treater, storer or disposer of HW: No
Underground injection activity: No
On-site burner exemption: No
Furnace exemption: No
Used oil fuel burner: No
Used oil processor: No
User oil refiner: No
Used oil fuel marketer to burner: No
Used oil Specification marketer: No
Used oil transfer facility: No
Used oil transporter: No

. Waste code: D001

. Waste name: IGNITABLE HAZARDOUS WASTES ARE THOSE WASTES WHICH HAVE A FLASHPOINT OF LESS THAN 140 DEGREES FAHRENHEIT AS DETERMINED BY A PENSKEY-MARTENS CLOSED CUP FLASH POINT TESTER. ANOTHER METHOD OF DETERMINING THE FLASH POINT OF A WASTE IS TO REVIEW THE MATERIAL SAFETY DATA SHEET, WHICH CAN BE OBTAINED FROM THE MANUFACTURER OR DISTRIBUTOR OF THE MATERIAL. LACQUER THINNER IS AN EXAMPLE OF A COMMONLY USED SOLVENT WHICH WOULD BE CONSIDERED AS IGNITABLE HAZARDOUS WASTE.

Historical Generators:

Date form received by agency: 10/13/2016
Site name: DTE ELECTRIC COMPANY
Classification: Conditionally Exempt Small Quantity Generator

Map ID
Direction
Distance
Elevation

MAP FINDINGS

Site

Database(s)

EDR ID Number
EPA ID Number

DTE ELECTRIC COMPANY (Continued)

1000366943

. Waste code: D001
. Waste name: IGNITABLE HAZARDOUS WASTES ARE THOSE WASTES WHICH HAVE A FLASHPOINT OF LESS THAN 140 DEGREES FAHRENHEIT AS DETERMINED BY A PENSKEY-MARTENS CLOSED CUP FLASH POINT TESTER. ANOTHER METHOD OF DETERMINING THE FLASH POINT OF A WASTE IS TO REVIEW THE MATERIAL SAFETY DATA SHEET, WHICH CAN BE OBTAINED FROM THE MANUFACTURER OR DISTRIBUTOR OF THE MATERIAL. LACQUER THINNER IS AN EXAMPLE OF A COMMONLY USED SOLVENT WHICH WOULD BE CONSIDERED AS IGNITABLE HAZARDOUS WASTE.

Date form received by agency: 06/29/2015
Site name: DTE ELECTRIC COMPANY
Classification: Conditionally Exempt Small Quantity Generator

. Waste code: D001
. Waste name: IGNITABLE HAZARDOUS WASTES ARE THOSE WASTES WHICH HAVE A FLASHPOINT OF LESS THAN 140 DEGREES FAHRENHEIT AS DETERMINED BY A PENSKEY-MARTENS CLOSED CUP FLASH POINT TESTER. ANOTHER METHOD OF DETERMINING THE FLASH POINT OF A WASTE IS TO REVIEW THE MATERIAL SAFETY DATA SHEET, WHICH CAN BE OBTAINED FROM THE MANUFACTURER OR DISTRIBUTOR OF THE MATERIAL. LACQUER THINNER IS AN EXAMPLE OF A COMMONLY USED SOLVENT WHICH WOULD BE CONSIDERED AS IGNITABLE HAZARDOUS WASTE.

Date form received by agency: 08/05/2014
Site name: DTE ELECTRIC COMPANY
Classification: Conditionally Exempt Small Quantity Generator

. Waste code: D001
. Waste name: IGNITABLE HAZARDOUS WASTES ARE THOSE WASTES WHICH HAVE A FLASHPOINT OF LESS THAN 140 DEGREES FAHRENHEIT AS DETERMINED BY A PENSKEY-MARTENS CLOSED CUP FLASH POINT TESTER. ANOTHER METHOD OF DETERMINING THE FLASH POINT OF A WASTE IS TO REVIEW THE MATERIAL SAFETY DATA SHEET, WHICH CAN BE OBTAINED FROM THE MANUFACTURER OR DISTRIBUTOR OF THE MATERIAL. LACQUER THINNER IS AN EXAMPLE OF A COMMONLY USED SOLVENT WHICH WOULD BE CONSIDERED AS IGNITABLE HAZARDOUS WASTE.

Date form received by agency: 04/29/2009
Site name: DTE/DETROIT EDISON
Classification: Conditionally Exempt Small Quantity Generator

. Waste code: D001
. Waste name: IGNITABLE HAZARDOUS WASTES ARE THOSE WASTES WHICH HAVE A FLASHPOINT OF LESS THAN 140 DEGREES FAHRENHEIT AS DETERMINED BY A PENSKEY-MARTENS CLOSED CUP FLASH POINT TESTER. ANOTHER METHOD OF DETERMINING THE FLASH POINT OF A WASTE IS TO REVIEW THE MATERIAL SAFETY DATA SHEET, WHICH CAN BE OBTAINED FROM THE MANUFACTURER OR DISTRIBUTOR OF THE MATERIAL. LACQUER THINNER IS AN EXAMPLE OF A COMMONLY USED SOLVENT WHICH WOULD BE CONSIDERED AS IGNITABLE HAZARDOUS WASTE.

Date form received by agency: 05/05/2008
Site name: DTE/DETROIT EDISON
Classification: Small Quantity Generator

. Waste code: D001
. Waste name: IGNITABLE HAZARDOUS WASTES ARE THOSE WASTES WHICH HAVE A FLASHPOINT OF LESS THAN 140 DEGREES FAHRENHEIT AS DETERMINED BY A PENSKEY-MARTENS CLOSED CUP FLASH POINT TESTER. ANOTHER METHOD OF DETERMINING THE FLASH POINT OF A WASTE IS TO REVIEW THE MATERIAL SAFETY DATA SHEET,

Map ID
Direction
Distance
Elevation

MAP FINDINGS

Site

Database(s)

EDR ID Number
EPA ID Number

DTE ELECTRIC COMPANY (Continued)

1000366943

WHICH CAN BE OBTAINED FROM THE MANUFACTURER OR DISTRIBUTOR OF THE MATERIAL. LACQUER THINNER IS AN EXAMPLE OF A COMMONLY USED SOLVENT WHICH WOULD BE CONSIDERED AS IGNITABLE HAZARDOUS WASTE.

Date form received by agency: 07/02/2007

Site name: DTE/DETROIT EDISON

Classification: Conditionally Exempt Small Quantity Generator

. Waste code: D001

. Waste name: IGNITABLE HAZARDOUS WASTES ARE THOSE WASTES WHICH HAVE A FLASHPOINT OF LESS THAN 140 DEGREES FAHRENHEIT AS DETERMINED BY A PENSKEY-MARTENS CLOSED CUP FLASH POINT TESTER. ANOTHER METHOD OF DETERMINING THE FLASH POINT OF A WASTE IS TO REVIEW THE MATERIAL SAFETY DATA SHEET, WHICH CAN BE OBTAINED FROM THE MANUFACTURER OR DISTRIBUTOR OF THE MATERIAL. LACQUER THINNER IS AN EXAMPLE OF A COMMONLY USED SOLVENT WHICH WOULD BE CONSIDERED AS IGNITABLE HAZARDOUS WASTE.

Date form received by agency: 06/14/2007

Site name: DTE/DETROIT EDISON

Classification: Small Quantity Generator

. Waste code: D001

. Waste name: IGNITABLE HAZARDOUS WASTES ARE THOSE WASTES WHICH HAVE A FLASHPOINT OF LESS THAN 140 DEGREES FAHRENHEIT AS DETERMINED BY A PENSKEY-MARTENS CLOSED CUP FLASH POINT TESTER. ANOTHER METHOD OF DETERMINING THE FLASH POINT OF A WASTE IS TO REVIEW THE MATERIAL SAFETY DATA SHEET, WHICH CAN BE OBTAINED FROM THE MANUFACTURER OR DISTRIBUTOR OF THE MATERIAL. LACQUER THINNER IS AN EXAMPLE OF A COMMONLY USED SOLVENT WHICH WOULD BE CONSIDERED AS IGNITABLE HAZARDOUS WASTE.

Date form received by agency: 04/10/2007

Site name: DTE/DETROIT EDISON

Classification: Conditionally Exempt Small Quantity Generator

. Waste code: D001

. Waste name: IGNITABLE HAZARDOUS WASTES ARE THOSE WASTES WHICH HAVE A FLASHPOINT OF LESS THAN 140 DEGREES FAHRENHEIT AS DETERMINED BY A PENSKEY-MARTENS CLOSED CUP FLASH POINT TESTER. ANOTHER METHOD OF DETERMINING THE FLASH POINT OF A WASTE IS TO REVIEW THE MATERIAL SAFETY DATA SHEET, WHICH CAN BE OBTAINED FROM THE MANUFACTURER OR DISTRIBUTOR OF THE MATERIAL. LACQUER THINNER IS AN EXAMPLE OF A COMMONLY USED SOLVENT WHICH WOULD BE CONSIDERED AS IGNITABLE HAZARDOUS WASTE.

Date form received by agency: 06/27/2006

Site name: DTE/DETROIT EDISON

Classification: Conditionally Exempt Small Quantity Generator

. Waste code: D001

. Waste name: IGNITABLE HAZARDOUS WASTES ARE THOSE WASTES WHICH HAVE A FLASHPOINT OF LESS THAN 140 DEGREES FAHRENHEIT AS DETERMINED BY A PENSKEY-MARTENS CLOSED CUP FLASH POINT TESTER. ANOTHER METHOD OF DETERMINING THE FLASH POINT OF A WASTE IS TO REVIEW THE MATERIAL SAFETY DATA SHEET, WHICH CAN BE OBTAINED FROM THE MANUFACTURER OR DISTRIBUTOR OF THE MATERIAL. LACQUER THINNER IS AN EXAMPLE OF A COMMONLY USED SOLVENT WHICH WOULD BE CONSIDERED AS IGNITABLE HAZARDOUS WASTE.

Date form received by agency: 05/01/2005

Map ID
Direction
Distance
Elevation

MAP FINDINGS

Site

Database(s)

EDR ID Number
EPA ID Number

DTE ELECTRIC COMPANY (Continued)

1000366943

Site name: DTE/DETROIT EDISON
Classification: Small Quantity Generator

. Waste code: D001
. Waste name: IGNITABLE HAZARDOUS WASTES ARE THOSE WASTES WHICH HAVE A FLASHPOINT OF LESS THAN 140 DEGREES FAHRENHEIT AS DETERMINED BY A PENSKEY-MARTENS CLOSED CUP FLASH POINT TESTER. ANOTHER METHOD OF DETERMINING THE FLASH POINT OF A WASTE IS TO REVIEW THE MATERIAL SAFETY DATA SHEET, WHICH CAN BE OBTAINED FROM THE MANUFACTURER OR DISTRIBUTOR OF THE MATERIAL. LACQUER THINNER IS AN EXAMPLE OF A COMMONLY USED SOLVENT WHICH WOULD BE CONSIDERED AS IGNITABLE HAZARDOUS WASTE.

Date form received by agency: 04/14/2004

Site name: DTE/DETROIT EDISON
Classification: Conditionally Exempt Small Quantity Generator

. Waste code: D001
. Waste name: IGNITABLE HAZARDOUS WASTES ARE THOSE WASTES WHICH HAVE A FLASHPOINT OF LESS THAN 140 DEGREES FAHRENHEIT AS DETERMINED BY A PENSKEY-MARTENS CLOSED CUP FLASH POINT TESTER. ANOTHER METHOD OF DETERMINING THE FLASH POINT OF A WASTE IS TO REVIEW THE MATERIAL SAFETY DATA SHEET, WHICH CAN BE OBTAINED FROM THE MANUFACTURER OR DISTRIBUTOR OF THE MATERIAL. LACQUER THINNER IS AN EXAMPLE OF A COMMONLY USED SOLVENT WHICH WOULD BE CONSIDERED AS IGNITABLE HAZARDOUS WASTE.

Date form received by agency: 12/31/2002

Site name: DTE/DETROIT EDISON
Classification: Conditionally Exempt Small Quantity Generator

. Waste code: D001
. Waste name: IGNITABLE HAZARDOUS WASTES ARE THOSE WASTES WHICH HAVE A FLASHPOINT OF LESS THAN 140 DEGREES FAHRENHEIT AS DETERMINED BY A PENSKEY-MARTENS CLOSED CUP FLASH POINT TESTER. ANOTHER METHOD OF DETERMINING THE FLASH POINT OF A WASTE IS TO REVIEW THE MATERIAL SAFETY DATA SHEET, WHICH CAN BE OBTAINED FROM THE MANUFACTURER OR DISTRIBUTOR OF THE MATERIAL. LACQUER THINNER IS AN EXAMPLE OF A COMMONLY USED SOLVENT WHICH WOULD BE CONSIDERED AS IGNITABLE HAZARDOUS WASTE.

Date form received by agency: 06/14/2001

Site name: DTE/DETROIT EDISON
Classification: Conditionally Exempt Small Quantity Generator

. Waste code: D001
. Waste name: IGNITABLE HAZARDOUS WASTES ARE THOSE WASTES WHICH HAVE A FLASHPOINT OF LESS THAN 140 DEGREES FAHRENHEIT AS DETERMINED BY A PENSKEY-MARTENS CLOSED CUP FLASH POINT TESTER. ANOTHER METHOD OF DETERMINING THE FLASH POINT OF A WASTE IS TO REVIEW THE MATERIAL SAFETY DATA SHEET, WHICH CAN BE OBTAINED FROM THE MANUFACTURER OR DISTRIBUTOR OF THE MATERIAL. LACQUER THINNER IS AN EXAMPLE OF A COMMONLY USED SOLVENT WHICH WOULD BE CONSIDERED AS IGNITABLE HAZARDOUS WASTE.

Date form received by agency: 02/28/1992

Site name: RIVER ROUGE POWER PLANT
Classification: Large Quantity Generator

Date form received by agency: 03/06/1990

Site name: RIVER ROUGE POWER PLANT

Map ID
Direction
Distance
Elevation

MAP FINDINGS

Site

Database(s)

EDR ID Number
EPA ID Number

DTE ELECTRIC COMPANY (Continued)

1000366943

Classification: Large Quantity Generator

Date form received by agency: 08/18/1980

Site name: DTE/DETROIT EDISON

Classification: Conditionally Exempt Small Quantity Generator

Waste code: D001

Waste name: IGNITABLE HAZARDOUS WASTES ARE THOSE WASTES WHICH HAVE A FLASHPOINT OF LESS THAN 140 DEGREES FAHRENHEIT AS DETERMINED BY A PENSKEY-MARTENS CLOSED CUP FLASH POINT TESTER. ANOTHER METHOD OF DETERMINING THE FLASH POINT OF A WASTE IS TO REVIEW THE MATERIAL SAFETY DATA SHEET, WHICH CAN BE OBTAINED FROM THE MANUFACTURER OR DISTRIBUTOR OF THE MATERIAL. LACQUER THINNER IS AN EXAMPLE OF A COMMONLY USED SOLVENT WHICH WOULD BE CONSIDERED AS IGNITABLE HAZARDOUS WASTE.

Violation Status: No violations found

Evaluation Action Summary:

Evaluation date: 08/22/1989
Evaluation: COMPLIANCE EVALUATION INSPECTION ON-SITE
Area of violation: Not reported
Date achieved compliance: Not reported
Evaluation lead agency: EPA Contractor/Grantee

Evaluation date: 08/14/1989
Evaluation: COMPLIANCE EVALUATION INSPECTION ON-SITE
Area of violation: Not reported
Date achieved compliance: Not reported
Evaluation lead agency: State Contractor/Grantee

Evaluation date: 08/14/1989
Evaluation: COMPLIANCE EVALUATION INSPECTION ON-SITE
Area of violation: Not reported
Date achieved compliance: Not reported
Evaluation lead agency: State

Evaluation date: 10/25/1988
Evaluation: COMPLIANCE EVALUATION INSPECTION ON-SITE
Area of violation: Not reported
Date achieved compliance: Not reported
Evaluation lead agency: State

Evaluation date: 10/25/1988
Evaluation: COMPLIANCE EVALUATION INSPECTION ON-SITE
Area of violation: Not reported
Date achieved compliance: Not reported
Evaluation lead agency: State Contractor/Grantee

Evaluation date: 12/05/1984
Evaluation: COMPLIANCE EVALUATION INSPECTION ON-SITE
Area of violation: Not reported
Date achieved compliance: Not reported
Evaluation lead agency: State

US AIRS (AFS):

Envid: 1000366943

Region Code: 05

Map ID
Direction
Distance
Elevation

MAP FINDINGS

Site

Database(s)

EDR ID Number
EPA ID Number

DTE ELECTRIC COMPANY (Continued)

1000366943

County Code: MI163
Programmatic ID: AIR MI00000000000B2810
Facility Registry ID: 110000406917
D and B Number: Not reported
Facility Site Name: DTE - ELECTRIC COMPANY RIVER ROUGE
Primary SIC Code: Not reported
NAICS Code: 221112
Default Air Classification Code: MAJ
Facility Type of Ownership Code: Not reported
Air CMS Category Code: TVM
HPV Status: ADDRESSED HPV

US AIRS (AFS):

Region Code: 05
Programmatic ID: AIR MI00000000000B2810
Facility Registry ID: 110000406917
Air Operating Status Code: OPR
Default Air Classification Code: MAJ
Air Program: Acid Rain Deposition Control (CAA Title IV)
Activity Date: 2015-07-15 00:00:00
Activity Status Date: 2015-09-15 13:00:01
Activity Group: Compliance Monitoring
Activity Type: Inspection/Evaluation
Activity Status: Active

Region Code: 05
Programmatic ID: AIR MI00000000000B2810
Facility Registry ID: 110000406917
Air Operating Status Code: OPR
Default Air Classification Code: MAJ
Air Program: Acid Rain Deposition Control (CAA Title IV)
Activity Date: 2015-07-20 00:00:00
Activity Status Date: 2015-11-05 13:57:49
Activity Group: Compliance Monitoring
Activity Type: Inspection/Evaluation
Activity Status: Active

Region Code: 05
Programmatic ID: AIR MI00000000000B2810
Facility Registry ID: 110000406917
Air Operating Status Code: OPR
Default Air Classification Code: MAJ
Air Program: Acid Rain Deposition Control (CAA Title IV)
Activity Date: 2007-09-11 00:00:00
Activity Status Date: Not reported
Activity Group: Compliance Monitoring
Activity Type: Inspection/Evaluation
Activity Status: Not reported

Region Code: 05
Programmatic ID: AIR MI00000000000B2810
Facility Registry ID: 110000406917
Air Operating Status Code: OPR
Default Air Classification Code: MAJ
Air Program: Acid Rain Deposition Control (CAA Title IV)
Activity Date: 2007-09-15 00:00:00
Activity Status Date: Not reported
Activity Group: Compliance Monitoring

Map ID
Direction
Distance
Elevation

MAP FINDINGS

Site

Database(s)

EDR ID Number
EPA ID Number

DTE ELECTRIC COMPANY (Continued)

1000366943

Activity Type:	Inspection/Evaluation
Activity Status:	Not reported
Region Code:	05
Programmatic ID:	AIR MI00000000000B2810
Facility Registry ID:	110000406917
Air Operating Status Code:	OPR
Default Air Classification Code:	MAJ
Air Program:	Acid Rain Deposition Control (CAA Title IV)
Activity Date:	2007-10-31 00:00:00
Activity Status Date:	Not reported
Activity Group:	Compliance Monitoring
Activity Type:	Inspection/Evaluation
Activity Status:	Not reported
Region Code:	05
Programmatic ID:	AIR MI00000000000B2810
Facility Registry ID:	110000406917
Air Operating Status Code:	OPR
Default Air Classification Code:	MAJ
Air Program:	Acid Rain Deposition Control (CAA Title IV)
Activity Date:	2007-12-11 00:00:00
Activity Status Date:	Not reported
Activity Group:	Compliance Monitoring
Activity Type:	Inspection/Evaluation
Activity Status:	Not reported
Region Code:	05
Programmatic ID:	AIR MI00000000000B2810
Facility Registry ID:	110000406917
Air Operating Status Code:	OPR
Default Air Classification Code:	MAJ
Air Program:	Acid Rain Deposition Control (CAA Title IV)
Activity Date:	2008-02-01 00:00:00
Activity Status Date:	Not reported
Activity Group:	Compliance Monitoring
Activity Type:	Inspection/Evaluation
Activity Status:	Not reported
Region Code:	05
Programmatic ID:	AIR MI00000000000B2810
Facility Registry ID:	110000406917
Air Operating Status Code:	OPR
Default Air Classification Code:	MAJ
Air Program:	Acid Rain Deposition Control (CAA Title IV)
Activity Date:	2008-02-19 00:00:00
Activity Status Date:	Not reported
Activity Group:	Compliance Monitoring
Activity Type:	Inspection/Evaluation
Activity Status:	Not reported
Region Code:	05
Programmatic ID:	AIR MI00000000000B2810
Facility Registry ID:	110000406917
Air Operating Status Code:	OPR
Default Air Classification Code:	MAJ
Air Program:	Acid Rain Deposition Control (CAA Title IV)

Map ID
Direction
Distance
Elevation

MAP FINDINGS

Site

Database(s)

EDR ID Number
EPA ID Number

DTE ELECTRIC COMPANY (Continued)

1000366943

Activity Date: 2008-03-14 00:00:00
Activity Status Date: Not reported
Activity Group: Compliance Monitoring
Activity Type: Inspection/Evaluation
Activity Status: Not reported

Region Code: 05
Programmatic ID: AIR MI000000000000B2810
Facility Registry ID: 110000406917
Air Operating Status Code: OPR
Default Air Classification Code: MAJ
Air Program: Acid Rain Deposition Control (CAA Title IV)
Activity Date: 2008-09-11 00:00:00
Activity Status Date: Not reported
Activity Group: Compliance Monitoring
Activity Type: Inspection/Evaluation
Activity Status: Not reported

Region Code: 05
Programmatic ID: AIR MI000000000000B2810
Facility Registry ID: 110000406917
Air Operating Status Code: OPR
Default Air Classification Code: MAJ
Air Program: Acid Rain Deposition Control (CAA Title IV)
Activity Date: 2008-11-13 00:00:00
Activity Status Date: Not reported
Activity Group: Compliance Monitoring
Activity Type: Inspection/Evaluation
Activity Status: Not reported

Region Code: 05
Programmatic ID: AIR MI000000000000B2810
Facility Registry ID: 110000406917
Air Operating Status Code: OPR
Default Air Classification Code: MAJ
Air Program: Acid Rain Deposition Control (CAA Title IV)
Activity Date: 2008-12-10 00:00:00
Activity Status Date: Not reported
Activity Group: Compliance Monitoring
Activity Type: Inspection/Evaluation
Activity Status: Not reported

Region Code: 05
Programmatic ID: AIR MI000000000000B2810
Facility Registry ID: 110000406917
Air Operating Status Code: OPR
Default Air Classification Code: MAJ
Air Program: Acid Rain Deposition Control (CAA Title IV)
Activity Date: 2009-09-22 00:00:00
Activity Status Date: Not reported
Activity Group: Compliance Monitoring
Activity Type: Inspection/Evaluation
Activity Status: Not reported

Region Code: 05
Programmatic ID: AIR MI000000000000B2810
Facility Registry ID: 110000406917

Map ID
Direction
Distance
Elevation

MAP FINDINGS

Site

Database(s)

EDR ID Number
EPA ID Number

DTE ELECTRIC COMPANY (Continued)

1000366943

Air Operating Status Code: OPR
Default Air Classification Code: MAJ
Air Program: Acid Rain Deposition Control (CAA Title IV)
Activity Date: 2009-09-30 00:00:00
Activity Status Date: Not reported
Activity Group: Compliance Monitoring
Activity Type: Inspection/Evaluation
Activity Status: Not reported

Region Code: 05
Programmatic ID: AIR MI00000000000B2810
Facility Registry ID: 110000406917
Air Operating Status Code: OPR
Default Air Classification Code: MAJ
Air Program: Acid Rain Deposition Control (CAA Title IV)
Activity Date: 2009-11-30 00:00:00
Activity Status Date: Not reported
Activity Group: Compliance Monitoring
Activity Type: Inspection/Evaluation
Activity Status: Not reported

Region Code: 05
Programmatic ID: AIR MI00000000000B2810
Facility Registry ID: 110000406917
Air Operating Status Code: OPR
Default Air Classification Code: MAJ
Air Program: Acid Rain Deposition Control (CAA Title IV)
Activity Date: 2011-07-26 00:00:00
Activity Status Date: Not reported
Activity Group: Compliance Monitoring
Activity Type: Inspection/Evaluation
Activity Status: Not reported

Region Code: 05
Programmatic ID: AIR MI00000000000B2810
Facility Registry ID: 110000406917
Air Operating Status Code: OPR
Default Air Classification Code: MAJ
Air Program: Acid Rain Deposition Control (CAA Title IV)
Activity Date: 2011-09-30 00:00:00
Activity Status Date: Not reported
Activity Group: Compliance Monitoring
Activity Type: Inspection/Evaluation
Activity Status: Not reported

Region Code: 05
Programmatic ID: AIR MI00000000000B2810
Facility Registry ID: 110000406917
Air Operating Status Code: OPR
Default Air Classification Code: MAJ
Air Program: Acid Rain Deposition Control (CAA Title IV)
Activity Date: 2013-09-17 00:00:00
Activity Status Date: Not reported
Activity Group: Compliance Monitoring
Activity Type: Inspection/Evaluation
Activity Status: Not reported

Map ID
Direction
Distance
Elevation

MAP FINDINGS

Site

Database(s)

EDR ID Number
EPA ID Number

DTE ELECTRIC COMPANY (Continued)

1000366943

Region Code: 05
Programmatic ID: AIR MI000000000000B2810
Facility Registry ID: 110000406917
Air Operating Status Code: OPR
Default Air Classification Code: MAJ
Air Program: Acid Rain Deposition Control (CAA Title IV)
Activity Date: 2013-09-30 00:00:00
Activity Status Date: Not reported
Activity Group: Compliance Monitoring
Activity Type: Inspection/Evaluation
Activity Status: Not reported

Region Code: 05
Programmatic ID: AIR MI000000000000B2810
Facility Registry ID: 110000406917
Air Operating Status Code: OPR
Default Air Classification Code: MAJ
Air Program: Acid Rain Deposition Control (CAA Title IV)
Activity Date: 2013-11-22 00:00:00
Activity Status Date: Not reported
Activity Group: Compliance Monitoring
Activity Type: Inspection/Evaluation
Activity Status: Not reported

Region Code: 05
Programmatic ID: AIR MI000000000000B2810
Facility Registry ID: 110000406917
Air Operating Status Code: OPR
Default Air Classification Code: MAJ
Air Program: Acid Rain Deposition Control (CAA Title IV)
Activity Date: 2010-08-24 00:00:00
Activity Status Date: 2010-08-24 00:00:00
Activity Group: Enforcement Action
Activity Type: Administrative - Informal
Activity Status: Achieved

Region Code: 05
Programmatic ID: AIR MI000000000000B2810
Facility Registry ID: 110000406917
Air Operating Status Code: OPR
Default Air Classification Code: MAJ
Air Program: Acid Rain Deposition Control (CAA Title IV)
Activity Date: 2013-02-28 00:00:00
Activity Status Date: 2013-02-28 00:00:00
Activity Group: Enforcement Action
Activity Type: Administrative - Informal
Activity Status: Achieved

Region Code: 05
Programmatic ID: AIR MI000000000000B2810
Facility Registry ID: 110000406917
Air Operating Status Code: OPR
Default Air Classification Code: MAJ
Air Program: MACT Standards (40 CFR Part 63)
Activity Date: 2015-07-15 00:00:00
Activity Status Date: 2015-09-15 13:00:01
Activity Group: Compliance Monitoring

Map ID
Direction
Distance
Elevation

MAP FINDINGS

Site

Database(s)

EDR ID Number
EPA ID Number

DTE ELECTRIC COMPANY (Continued)

1000366943

Activity Type: Inspection/Evaluation
Activity Status: Active

Region Code: 05
Programmatic ID: AIR MI00000000000B2810
Facility Registry ID: 110000406917
Air Operating Status Code: OPR
Default Air Classification Code: MAJ
Air Program: MACT Standards (40 CFR Part 63)
Activity Date: 2015-07-20 00:00:00
Activity Status Date: 2015-11-05 13:57:49
Activity Group: Compliance Monitoring
Activity Type: Inspection/Evaluation
Activity Status: Active

Region Code: 05
Programmatic ID: AIR MI00000000000B2810
Facility Registry ID: 110000406917
Air Operating Status Code: OPR
Default Air Classification Code: MAJ
Air Program: New Source Performance Standards
Activity Date: 2008-04-16 00:00:00
Activity Status Date: Not reported
Activity Group: Compliance Monitoring
Activity Type: Information Request
Activity Status: Not reported

Region Code: 05
Programmatic ID: AIR MI00000000000B2810
Facility Registry ID: 110000406917
Air Operating Status Code: OPR
Default Air Classification Code: MAJ
Air Program: New Source Performance Standards
Activity Date: 2015-07-15 00:00:00
Activity Status Date: 2015-09-15 13:00:01
Activity Group: Compliance Monitoring
Activity Type: Inspection/Evaluation
Activity Status: Active

Region Code: 05
Programmatic ID: AIR MI00000000000B2810
Facility Registry ID: 110000406917
Air Operating Status Code: OPR
Default Air Classification Code: MAJ
Air Program: New Source Performance Standards
Activity Date: 2015-07-20 00:00:00
Activity Status Date: 2015-11-05 13:57:49
Activity Group: Compliance Monitoring
Activity Type: Inspection/Evaluation
Activity Status: Active

Region Code: 05
Programmatic ID: AIR MI00000000000B2810
Facility Registry ID: 110000406917
Air Operating Status Code: OPR
Default Air Classification Code: MAJ
Air Program: New Source Performance Standards

Map ID
Direction
Distance
Elevation

MAP FINDINGS

Site

Database(s)

EDR ID Number
EPA ID Number

DTE ELECTRIC COMPANY (Continued)

1000366943

Activity Date: 1999-09-30 00:00:00
Activity Status Date: Not reported
Activity Group: Compliance Monitoring
Activity Type: Inspection/Evaluation
Activity Status: Not reported

Region Code: 05
Programmatic ID: AIR MI00000000000B2810
Facility Registry ID: 110000406917
Air Operating Status Code: OPR
Default Air Classification Code: MAJ
Air Program: New Source Performance Standards
Activity Date: 2007-09-11 00:00:00
Activity Status Date: Not reported
Activity Group: Compliance Monitoring
Activity Type: Inspection/Evaluation
Activity Status: Not reported

Region Code: 05
Programmatic ID: AIR MI00000000000B2810
Facility Registry ID: 110000406917
Air Operating Status Code: OPR
Default Air Classification Code: MAJ
Air Program: New Source Performance Standards
Activity Date: 2007-09-15 00:00:00
Activity Status Date: Not reported
Activity Group: Compliance Monitoring
Activity Type: Inspection/Evaluation
Activity Status: Not reported

Region Code: 05
Programmatic ID: AIR MI00000000000B2810
Facility Registry ID: 110000406917
Air Operating Status Code: OPR
Default Air Classification Code: MAJ
Air Program: New Source Performance Standards
Activity Date: 2007-10-31 00:00:00
Activity Status Date: Not reported
Activity Group: Compliance Monitoring
Activity Type: Inspection/Evaluation
Activity Status: Not reported

Region Code: 05
Programmatic ID: AIR MI00000000000B2810
Facility Registry ID: 110000406917
Air Operating Status Code: OPR
Default Air Classification Code: MAJ
Air Program: New Source Performance Standards
Activity Date: 2007-12-11 00:00:00
Activity Status Date: Not reported
Activity Group: Compliance Monitoring
Activity Type: Inspection/Evaluation
Activity Status: Not reported

Region Code: 05
Programmatic ID: AIR MI00000000000B2810
Facility Registry ID: 110000406917

Map ID
Direction
Distance
Elevation

MAP FINDINGS

Site

Database(s)

EDR ID Number
EPA ID Number

DTE ELECTRIC COMPANY (Continued)

1000366943

Air Operating Status Code: OPR
Default Air Classification Code: MAJ
Air Program: New Source Performance Standards
Activity Date: 2008-02-01 00:00:00
Activity Status Date: Not reported
Activity Group: Compliance Monitoring
Activity Type: Inspection/Evaluation
Activity Status: Not reported

Region Code: 05
Programmatic ID: AIR MI00000000000B2810
Facility Registry ID: 110000406917
Air Operating Status Code: OPR
Default Air Classification Code: MAJ
Air Program: New Source Performance Standards
Activity Date: 2008-02-19 00:00:00
Activity Status Date: Not reported
Activity Group: Compliance Monitoring
Activity Type: Inspection/Evaluation
Activity Status: Not reported

Region Code: 05
Programmatic ID: AIR MI00000000000B2810
Facility Registry ID: 110000406917
Air Operating Status Code: OPR
Default Air Classification Code: MAJ
Air Program: New Source Performance Standards
Activity Date: 2008-03-14 00:00:00
Activity Status Date: Not reported
Activity Group: Compliance Monitoring
Activity Type: Inspection/Evaluation
Activity Status: Not reported

Region Code: 05
Programmatic ID: AIR MI00000000000B2810
Facility Registry ID: 110000406917
Air Operating Status Code: OPR
Default Air Classification Code: MAJ
Air Program: New Source Performance Standards
Activity Date: 2008-09-11 00:00:00
Activity Status Date: Not reported
Activity Group: Compliance Monitoring
Activity Type: Inspection/Evaluation
Activity Status: Not reported

Region Code: 05
Programmatic ID: AIR MI00000000000B2810
Facility Registry ID: 110000406917
Air Operating Status Code: OPR
Default Air Classification Code: MAJ
Air Program: New Source Performance Standards
Activity Date: 2008-11-13 00:00:00
Activity Status Date: Not reported
Activity Group: Compliance Monitoring
Activity Type: Inspection/Evaluation
Activity Status: Not reported

Map ID
Direction
Distance
Elevation

MAP FINDINGS

Site

Database(s)

EDR ID Number
EPA ID Number

DTE ELECTRIC COMPANY (Continued)

1000366943

Region Code: 05
Programmatic ID: AIR MI00000000000B2810
Facility Registry ID: 110000406917
Air Operating Status Code: OPR
Default Air Classification Code: MAJ
Air Program: New Source Performance Standards
Activity Date: 2008-12-10 00:00:00
Activity Status Date: Not reported
Activity Group: Compliance Monitoring
Activity Type: Inspection/Evaluation
Activity Status: Not reported

Region Code: 05
Programmatic ID: AIR MI00000000000B2810
Facility Registry ID: 110000406917
Air Operating Status Code: OPR
Default Air Classification Code: MAJ
Air Program: New Source Performance Standards
Activity Date: 2009-09-22 00:00:00
Activity Status Date: Not reported
Activity Group: Compliance Monitoring
Activity Type: Inspection/Evaluation
Activity Status: Not reported

Region Code: 05
Programmatic ID: AIR MI00000000000B2810
Facility Registry ID: 110000406917
Air Operating Status Code: OPR
Default Air Classification Code: MAJ
Air Program: New Source Performance Standards
Activity Date: 2009-09-30 00:00:00
Activity Status Date: Not reported
Activity Group: Compliance Monitoring
Activity Type: Inspection/Evaluation
Activity Status: Not reported

Region Code: 05
Programmatic ID: AIR MI00000000000B2810
Facility Registry ID: 110000406917
Air Operating Status Code: OPR
Default Air Classification Code: MAJ
Air Program: New Source Performance Standards
Activity Date: 2009-11-30 00:00:00
Activity Status Date: Not reported
Activity Group: Compliance Monitoring
Activity Type: Inspection/Evaluation
Activity Status: Not reported

Region Code: 05
Programmatic ID: AIR MI00000000000B2810
Facility Registry ID: 110000406917
Air Operating Status Code: OPR
Default Air Classification Code: MAJ
Air Program: New Source Performance Standards
Activity Date: 2011-07-26 00:00:00
Activity Status Date: Not reported
Activity Group: Compliance Monitoring

Map ID
Direction
Distance
Elevation

MAP FINDINGS

Site

Database(s)

EDR ID Number
EPA ID Number

DTE ELECTRIC COMPANY (Continued)

1000366943

Activity Type: Inspection/Evaluation
Activity Status: Not reported

Region Code: 05
Programmatic ID: AIR MI00000000000B2810
Facility Registry ID: 110000406917
Air Operating Status Code: OPR
Default Air Classification Code: MAJ
Air Program: New Source Performance Standards
Activity Date: 2011-09-30 00:00:00
Activity Status Date: Not reported
Activity Group: Compliance Monitoring
Activity Type: Inspection/Evaluation
Activity Status: Not reported

Region Code: 05
Programmatic ID: AIR MI00000000000B2810
Facility Registry ID: 110000406917
Air Operating Status Code: OPR
Default Air Classification Code: MAJ
Air Program: New Source Performance Standards
Activity Date: 2013-09-17 00:00:00
Activity Status Date: Not reported
Activity Group: Compliance Monitoring
Activity Type: Inspection/Evaluation
Activity Status: Not reported

Region Code: 05
Programmatic ID: AIR MI00000000000B2810
Facility Registry ID: 110000406917
Air Operating Status Code: OPR
Default Air Classification Code: MAJ
Air Program: New Source Performance Standards
Activity Date: 2013-09-30 00:00:00
Activity Status Date: Not reported
Activity Group: Compliance Monitoring
Activity Type: Inspection/Evaluation
Activity Status: Not reported

Region Code: 05
Programmatic ID: AIR MI00000000000B2810
Facility Registry ID: 110000406917
Air Operating Status Code: OPR
Default Air Classification Code: MAJ
Air Program: New Source Performance Standards
Activity Date: 2013-11-22 00:00:00
Activity Status Date: Not reported
Activity Group: Compliance Monitoring
Activity Type: Inspection/Evaluation
Activity Status: Not reported

Region Code: 05
Programmatic ID: AIR MI00000000000B2810
Facility Registry ID: 110000406917
Air Operating Status Code: OPR
Default Air Classification Code: MAJ
Air Program: New Source Performance Standards

Map ID
Direction
Distance
Elevation

MAP FINDINGS

Site

Database(s)

EDR ID Number
EPA ID Number

DTE ELECTRIC COMPANY (Continued)

1000366943

Activity Date: 2010-08-24 00:00:00
Activity Status Date: 2010-08-24 00:00:00
Activity Group: Enforcement Action
Activity Type: Administrative - Informal
Activity Status: Achieved

Region Code: 05
Programmatic ID: AIR MI00000000000B2810
Facility Registry ID: 110000406917
Air Operating Status Code: OPR
Default Air Classification Code: MAJ
Air Program: New Source Performance Standards
Activity Date: 2013-02-28 00:00:00
Activity Status Date: 2013-02-28 00:00:00
Activity Group: Enforcement Action
Activity Type: Administrative - Informal
Activity Status: Achieved

Region Code: 05
Programmatic ID: AIR MI00000000000B2810
Facility Registry ID: 110000406917
Air Operating Status Code: OPR
Default Air Classification Code: MAJ
Air Program: New Source Review Permit Requirements
Activity Date: 2015-07-15 00:00:00
Activity Status Date: 2015-09-15 13:00:01
Activity Group: Compliance Monitoring
Activity Type: Inspection/Evaluation
Activity Status: Active

Region Code: 05
Programmatic ID: AIR MI00000000000B2810
Facility Registry ID: 110000406917
Air Operating Status Code: OPR
Default Air Classification Code: MAJ
Air Program: New Source Review Permit Requirements
Activity Date: 2015-07-20 00:00:00
Activity Status Date: 2015-11-05 13:57:49
Activity Group: Compliance Monitoring
Activity Type: Inspection/Evaluation
Activity Status: Active

Region Code: 05
Programmatic ID: AIR MI00000000000B2810
Facility Registry ID: 110000406917
Air Operating Status Code: OPR
Default Air Classification Code: MAJ
Air Program: New Source Review Permit Requirements
Activity Date: 2007-09-11 00:00:00
Activity Status Date: Not reported
Activity Group: Compliance Monitoring
Activity Type: Inspection/Evaluation
Activity Status: Not reported

Region Code: 05
Programmatic ID: AIR MI00000000000B2810
Facility Registry ID: 110000406917

Map ID
Direction
Distance
Elevation

MAP FINDINGS

Site

Database(s)

EDR ID Number
EPA ID Number

DTE ELECTRIC COMPANY (Continued)

1000366943

Air Operating Status Code: OPR
Default Air Classification Code: MAJ
Air Program: New Source Review Permit Requirements
Activity Date: 2007-09-15 00:00:00
Activity Status Date: Not reported
Activity Group: Compliance Monitoring
Activity Type: Inspection/Evaluation
Activity Status: Not reported

Region Code: 05
Programmatic ID: AIR MI0000000000B2810
Facility Registry ID: 110000406917
Air Operating Status Code: OPR
Default Air Classification Code: MAJ
Air Program: New Source Review Permit Requirements
Activity Date: 2007-10-31 00:00:00
Activity Status Date: Not reported
Activity Group: Compliance Monitoring
Activity Type: Inspection/Evaluation
Activity Status: Not reported

Region Code: 05
Programmatic ID: AIR MI0000000000B2810
Facility Registry ID: 110000406917
Air Operating Status Code: OPR
Default Air Classification Code: MAJ
Air Program: New Source Review Permit Requirements
Activity Date: 2007-12-11 00:00:00
Activity Status Date: Not reported
Activity Group: Compliance Monitoring
Activity Type: Inspection/Evaluation
Activity Status: Not reported

Region Code: 05
Programmatic ID: AIR MI0000000000B2810
Facility Registry ID: 110000406917
Air Operating Status Code: OPR
Default Air Classification Code: MAJ
Air Program: New Source Review Permit Requirements
Activity Date: 2008-02-01 00:00:00
Activity Status Date: Not reported
Activity Group: Compliance Monitoring
Activity Type: Inspection/Evaluation
Activity Status: Not reported

Region Code: 05
Programmatic ID: AIR MI0000000000B2810
Facility Registry ID: 110000406917
Air Operating Status Code: OPR
Default Air Classification Code: MAJ
Air Program: New Source Review Permit Requirements
Activity Date: 2008-02-19 00:00:00
Activity Status Date: Not reported
Activity Group: Compliance Monitoring
Activity Type: Inspection/Evaluation
Activity Status: Not reported

Map ID
Direction
Distance
Elevation

MAP FINDINGS

Site

Database(s)

EDR ID Number
EPA ID Number

DTE ELECTRIC COMPANY (Continued)

1000366943

Region Code: 05
Programmatic ID: AIR MI000000000000B2810
Facility Registry ID: 110000406917
Air Operating Status Code: OPR
Default Air Classification Code: MAJ
Air Program: New Source Review Permit Requirements
Activity Date: 2008-03-14 00:00:00
Activity Status Date: Not reported
Activity Group: Compliance Monitoring
Activity Type: Inspection/Evaluation
Activity Status: Not reported

Region Code: 05
Programmatic ID: AIR MI000000000000B2810
Facility Registry ID: 110000406917
Air Operating Status Code: OPR
Default Air Classification Code: MAJ
Air Program: New Source Review Permit Requirements
Activity Date: 2008-09-11 00:00:00
Activity Status Date: Not reported
Activity Group: Compliance Monitoring
Activity Type: Inspection/Evaluation
Activity Status: Not reported

Region Code: 05
Programmatic ID: AIR MI000000000000B2810
Facility Registry ID: 110000406917
Air Operating Status Code: OPR
Default Air Classification Code: MAJ
Air Program: New Source Review Permit Requirements
Activity Date: 2008-11-13 00:00:00
Activity Status Date: Not reported
Activity Group: Compliance Monitoring
Activity Type: Inspection/Evaluation
Activity Status: Not reported

Region Code: 05
Programmatic ID: AIR MI000000000000B2810
Facility Registry ID: 110000406917
Air Operating Status Code: OPR
Default Air Classification Code: MAJ
Air Program: New Source Review Permit Requirements
Activity Date: 2008-12-10 00:00:00
Activity Status Date: Not reported
Activity Group: Compliance Monitoring
Activity Type: Inspection/Evaluation
Activity Status: Not reported

Region Code: 05
Programmatic ID: AIR MI000000000000B2810
Facility Registry ID: 110000406917
Air Operating Status Code: OPR
Default Air Classification Code: MAJ
Air Program: New Source Review Permit Requirements
Activity Date: 2009-09-22 00:00:00
Activity Status Date: Not reported
Activity Group: Compliance Monitoring

Map ID
Direction
Distance
Elevation

MAP FINDINGS

Site

Database(s)

EDR ID Number
EPA ID Number

DTE ELECTRIC COMPANY (Continued)

1000366943

Activity Type: Inspection/Evaluation
Activity Status: Not reported

Region Code: 05
Programmatic ID: AIR MI0000000000B2810
Facility Registry ID: 110000406917
Air Operating Status Code: OPR
Default Air Classification Code: MAJ
Air Program: New Source Review Permit Requirements
Activity Date: 2009-09-30 00:00:00
Activity Status Date: Not reported
Activity Group: Compliance Monitoring
Activity Type: Inspection/Evaluation
Activity Status: Not reported

Region Code: 05
Programmatic ID: AIR MI0000000000B2810
Facility Registry ID: 110000406917
Air Operating Status Code: OPR
Default Air Classification Code: MAJ
Air Program: New Source Review Permit Requirements
Activity Date: 2009-11-30 00:00:00
Activity Status Date: Not reported
Activity Group: Compliance Monitoring
Activity Type: Inspection/Evaluation
Activity Status: Not reported

Region Code: 05
Programmatic ID: AIR MI0000000000B2810
Facility Registry ID: 110000406917
Air Operating Status Code: OPR
Default Air Classification Code: MAJ
Air Program: New Source Review Permit Requirements
Activity Date: 2011-07-26 00:00:00
Activity Status Date: Not reported
Activity Group: Compliance Monitoring
Activity Type: Inspection/Evaluation
Activity Status: Not reported

Region Code: 05
Programmatic ID: AIR MI0000000000B2810
Facility Registry ID: 110000406917
Air Operating Status Code: OPR
Default Air Classification Code: MAJ
Air Program: New Source Review Permit Requirements
Activity Date: 2011-09-30 00:00:00
Activity Status Date: Not reported
Activity Group: Compliance Monitoring
Activity Type: Inspection/Evaluation
Activity Status: Not reported

Region Code: 05
Programmatic ID: AIR MI0000000000B2810
Facility Registry ID: 110000406917
Air Operating Status Code: OPR
Default Air Classification Code: MAJ
Air Program: New Source Review Permit Requirements

Map ID
Direction
Distance
Elevation

MAP FINDINGS

Site

Database(s)

EDR ID Number
EPA ID Number

DTE ELECTRIC COMPANY (Continued)

1000366943

Activity Date: 2013-09-17 00:00:00
Activity Status Date: Not reported
Activity Group: Compliance Monitoring
Activity Type: Inspection/Evaluation
Activity Status: Not reported

Region Code: 05
Programmatic ID: AIR MI00000000000B2810
Facility Registry ID: 110000406917
Air Operating Status Code: OPR
Default Air Classification Code: MAJ
Air Program: New Source Review Permit Requirements
Activity Date: 2013-09-30 00:00:00
Activity Status Date: Not reported
Activity Group: Compliance Monitoring
Activity Type: Inspection/Evaluation
Activity Status: Not reported

Region Code: 05
Programmatic ID: AIR MI00000000000B2810
Facility Registry ID: 110000406917
Air Operating Status Code: OPR
Default Air Classification Code: MAJ
Air Program: New Source Review Permit Requirements
Activity Date: 2013-11-22 00:00:00
Activity Status Date: Not reported
Activity Group: Compliance Monitoring
Activity Type: Inspection/Evaluation
Activity Status: Not reported

Region Code: 05
Programmatic ID: AIR MI00000000000B2810
Facility Registry ID: 110000406917
Air Operating Status Code: OPR
Default Air Classification Code: MAJ
Air Program: New Source Review Permit Requirements
Activity Date: 2010-08-24 00:00:00
Activity Status Date: 2010-08-24 00:00:00
Activity Group: Enforcement Action
Activity Type: Administrative - Informal
Activity Status: Achieved

Region Code: 05
Programmatic ID: AIR MI00000000000B2810
Facility Registry ID: 110000406917
Air Operating Status Code: OPR
Default Air Classification Code: MAJ
Air Program: New Source Review Permit Requirements
Activity Date: 2013-02-28 00:00:00
Activity Status Date: 2013-02-28 00:00:00
Activity Group: Enforcement Action
Activity Type: Administrative - Informal
Activity Status: Achieved

Region Code: 05
Programmatic ID: AIR MI00000000000B2810
Facility Registry ID: 110000406917

Map ID
Direction
Distance
Elevation

MAP FINDINGS

Site

Database(s)

EDR ID Number
EPA ID Number

DTE ELECTRIC COMPANY (Continued)

1000366943

Air Operating Status Code: OPR
Default Air Classification Code: MAJ
Air Program: Prevention of Significant Deterioration of Air Quality
Activity Date: Not reported
Activity Status Date: 2009-09-25 00:00:00
Activity Group: Case File
Activity Type: Case File
Activity Status: Addressed

Region Code: 05
Programmatic ID: AIR MI00000000000B2810
Facility Registry ID: 110000406917
Air Operating Status Code: OPR
Default Air Classification Code: MAJ
Air Program: Prevention of Significant Deterioration of Air Quality
Activity Date: Not reported
Activity Status Date: 2014-10-19 00:00:00
Activity Group: Case File
Activity Type: Case File
Activity Status: Case File Data Entered

Region Code: 05
Programmatic ID: AIR MI00000000000B2810
Facility Registry ID: 110000406917
Air Operating Status Code: OPR
Default Air Classification Code: MAJ
Air Program: Prevention of Significant Deterioration of Air Quality
Activity Date: 2008-09-11 00:00:00
Activity Status Date: Not reported
Activity Group: Compliance Monitoring
Activity Type: Information Request
Activity Status: Not reported

Region Code: 05
Programmatic ID: AIR MI00000000000B2810
Facility Registry ID: 110000406917
Air Operating Status Code: OPR
Default Air Classification Code: MAJ
Air Program: Prevention of Significant Deterioration of Air Quality
Activity Date: 2015-07-15 00:00:00
Activity Status Date: 2015-09-15 13:00:01
Activity Group: Compliance Monitoring
Activity Type: Inspection/Evaluation
Activity Status: Active

Region Code: 05
Programmatic ID: AIR MI00000000000B2810
Facility Registry ID: 110000406917
Air Operating Status Code: OPR
Default Air Classification Code: MAJ
Air Program: Prevention of Significant Deterioration of Air Quality
Activity Date: 2015-07-20 00:00:00
Activity Status Date: 2015-11-05 13:57:49
Activity Group: Compliance Monitoring
Activity Type: Inspection/Evaluation
Activity Status: Active

Map ID
Direction
Distance
Elevation

MAP FINDINGS

Site

Database(s)

EDR ID Number
EPA ID Number

DTE ELECTRIC COMPANY (Continued)

1000366943

Region Code: 05
Programmatic ID: AIR MI00000000000B2810
Facility Registry ID: 110000406917
Air Operating Status Code: OPR
Default Air Classification Code: MAJ
Air Program: Prevention of Significant Deterioration of Air Quality
Activity Date: 2002-09-27 00:00:00
Activity Status Date: Not reported
Activity Group: Compliance Monitoring
Activity Type: Inspection/Evaluation
Activity Status: Not reported

Region Code: 05
Programmatic ID: AIR MI00000000000B2810
Facility Registry ID: 110000406917
Air Operating Status Code: OPR
Default Air Classification Code: MAJ
Air Program: Prevention of Significant Deterioration of Air Quality
Activity Date: 2003-09-23 00:00:00
Activity Status Date: Not reported
Activity Group: Compliance Monitoring
Activity Type: Inspection/Evaluation
Activity Status: Not reported

Region Code: 05
Programmatic ID: AIR MI00000000000B2810
Facility Registry ID: 110000406917
Air Operating Status Code: OPR
Default Air Classification Code: MAJ
Air Program: Prevention of Significant Deterioration of Air Quality
Activity Date: 2008-09-01 00:00:00
Activity Status Date: Not reported
Activity Group: Compliance Monitoring
Activity Type: Inspection/Evaluation
Activity Status: Not reported

Region Code: 05
Programmatic ID: AIR MI00000000000B2810
Facility Registry ID: 110000406917
Air Operating Status Code: OPR
Default Air Classification Code: MAJ
Air Program: Prevention of Significant Deterioration of Air Quality
Activity Date: 2008-10-01 00:00:00
Activity Status Date: Not reported
Activity Group: Compliance Monitoring
Activity Type: Inspection/Evaluation
Activity Status: Not reported

Region Code: 05
Programmatic ID: AIR MI00000000000B2810
Facility Registry ID: 110000406917
Air Operating Status Code: OPR
Default Air Classification Code: MAJ
Air Program: Prevention of Significant Deterioration of Air Quality
Activity Date: 2009-04-01 00:00:00
Activity Status Date: Not reported
Activity Group: Compliance Monitoring

Map ID
Direction
Distance
Elevation

MAP FINDINGS

Site

Database(s)

EDR ID Number
EPA ID Number

DTE ELECTRIC COMPANY (Continued)

1000366943

Activity Type: Inspection/Evaluation
Activity Status: Not reported

Region Code: 05
Programmatic ID: AIR MI00000000000B2810
Facility Registry ID: 110000406917
Air Operating Status Code: OPR
Default Air Classification Code: MAJ
Air Program: Prevention of Significant Deterioration of Air Quality
Activity Date: 2009-04-27 00:00:00
Activity Status Date: Not reported
Activity Group: Compliance Monitoring
Activity Type: Inspection/Evaluation
Activity Status: Not reported

Region Code: 05
Programmatic ID: AIR MI00000000000B2810
Facility Registry ID: 110000406917
Air Operating Status Code: OPR
Default Air Classification Code: MAJ
Air Program: Prevention of Significant Deterioration of Air Quality
Activity Date: 2009-11-01 00:00:00
Activity Status Date: Not reported
Activity Group: Compliance Monitoring
Activity Type: Inspection/Evaluation
Activity Status: Not reported

Region Code: 05
Programmatic ID: AIR MI00000000000B2810
Facility Registry ID: 110000406917
Air Operating Status Code: OPR
Default Air Classification Code: MAJ
Air Program: Prevention of Significant Deterioration of Air Quality
Activity Date: 2010-10-01 00:00:00
Activity Status Date: Not reported
Activity Group: Compliance Monitoring
Activity Type: Inspection/Evaluation
Activity Status: Not reported

Region Code: 05
Programmatic ID: AIR MI00000000000B2810
Facility Registry ID: 110000406917
Air Operating Status Code: OPR
Default Air Classification Code: MAJ
Air Program: Prevention of Significant Deterioration of Air Quality
Activity Date: 2010-11-01 00:00:00
Activity Status Date: Not reported
Activity Group: Compliance Monitoring
Activity Type: Inspection/Evaluation
Activity Status: Not reported

Region Code: 05
Programmatic ID: AIR MI00000000000B2810
Facility Registry ID: 110000406917
Air Operating Status Code: OPR
Default Air Classification Code: MAJ
Air Program: Prevention of Significant Deterioration of Air Quality

Map ID
Direction
Distance
Elevation

MAP FINDINGS

Site

Database(s)

EDR ID Number
EPA ID Number

DTE ELECTRIC COMPANY (Continued)

1000366943

Activity Date: 2010-12-01 00:00:00
Activity Status Date: Not reported
Activity Group: Compliance Monitoring
Activity Type: Inspection/Evaluation
Activity Status: Not reported

Region Code: 05
Programmatic ID: AIR MI000000000000B2810
Facility Registry ID: 110000406917
Air Operating Status Code: OPR
Default Air Classification Code: MAJ
Air Program: State Implementation Plan for National Primary and Secondary Ambient Air Quality Standards
Activity Date: Not reported
Activity Status Date: 2009-09-25 00:00:00
Activity Group: Case File
Activity Type: Case File
Activity Status: Addressed

Region Code: 05
Programmatic ID: AIR MI000000000000B2810
Facility Registry ID: 110000406917
Air Operating Status Code: OPR
Default Air Classification Code: MAJ
Air Program: State Implementation Plan for National Primary and Secondary Ambient Air Quality Standards
Activity Date: Not reported
Activity Status Date: 2014-10-19 00:00:00
Activity Group: Case File
Activity Type: Case File
Activity Status: Case File Data Entered

Region Code: 05
Programmatic ID: AIR MI000000000000B2810
Facility Registry ID: 110000406917
Air Operating Status Code: OPR
Default Air Classification Code: MAJ
Air Program: State Implementation Plan for National Primary and Secondary Ambient Air Quality Standards
Activity Date: 2015-11-30 00:00:00
Activity Status Date: Not reported
Activity Group: Case File
Activity Type: Case File
Activity Status: Notified

Region Code: 05
Programmatic ID: AIR MI000000000000B2810
Facility Registry ID: 110000406917
Air Operating Status Code: OPR
Default Air Classification Code: MAJ
Air Program: State Implementation Plan for National Primary and Secondary Ambient Air Quality Standards
Activity Date: Not reported
Activity Status Date: 1994-08-18 00:00:00
Activity Group: Case File
Activity Type: Case File
Activity Status: Resolved

Region Code: 05
Programmatic ID: AIR MI000000000000B2810
Facility Registry ID: 110000406917

Map ID
Direction
Distance
Elevation

MAP FINDINGS

Site

Database(s)

EDR ID Number
EPA ID Number

DTE ELECTRIC COMPANY (Continued)

1000366943

Air Operating Status Code: OPR
Default Air Classification Code: MAJ
Air Program: State Implementation Plan for National Primary and Secondary Ambient Air Quality Standards
Activity Date: 1999-11-12 00:00:00
Activity Status Date: Not reported
Activity Group: Compliance Monitoring
Activity Type: Information Request
Activity Status: Not reported

Region Code: 05
Programmatic ID: AIR MI00000000000B2810
Facility Registry ID: 110000406917
Air Operating Status Code: OPR
Default Air Classification Code: MAJ
Air Program: State Implementation Plan for National Primary and Secondary Ambient Air Quality Standards
Activity Date: 2008-04-16 00:00:00
Activity Status Date: Not reported
Activity Group: Compliance Monitoring
Activity Type: Information Request
Activity Status: Not reported

Region Code: 05
Programmatic ID: AIR MI00000000000B2810
Facility Registry ID: 110000406917
Air Operating Status Code: OPR
Default Air Classification Code: MAJ
Air Program: State Implementation Plan for National Primary and Secondary Ambient Air Quality Standards
Activity Date: 2008-09-11 00:00:00
Activity Status Date: Not reported
Activity Group: Compliance Monitoring
Activity Type: Information Request
Activity Status: Not reported

Region Code: 05
Programmatic ID: AIR MI00000000000B2810
Facility Registry ID: 110000406917
Air Operating Status Code: OPR
Default Air Classification Code: MAJ
Air Program: State Implementation Plan for National Primary and Secondary Ambient Air Quality Standards
Activity Date: 2009-06-25 00:00:00
Activity Status Date: Not reported
Activity Group: Compliance Monitoring
Activity Type: Information Request
Activity Status: Not reported

Region Code: 05
Programmatic ID: AIR MI00000000000B2810
Facility Registry ID: 110000406917
Air Operating Status Code: OPR
Default Air Classification Code: MAJ
Air Program: State Implementation Plan for National Primary and Secondary Ambient Air Quality Standards
Activity Date: 2010-05-24 00:00:00
Activity Status Date: Not reported
Activity Group: Compliance Monitoring
Activity Type: Information Request
Activity Status: Not reported

Map ID
Direction
Distance
Elevation

MAP FINDINGS

Site

Database(s)

EDR ID Number
EPA ID Number

DTE ELECTRIC COMPANY (Continued)

1000366943

Region Code: 05
Programmatic ID: AIR MI00000000000B2810
Facility Registry ID: 110000406917
Air Operating Status Code: OPR
Default Air Classification Code: MAJ
Air Program: State Implementation Plan for National Primary and Secondary Ambient Air Quality Standards
Activity Date: 2015-07-15 00:00:00
Activity Status Date: 2015-09-15 13:00:01
Activity Group: Compliance Monitoring
Activity Type: Inspection/Evaluation
Activity Status: Active

Region Code: 05
Programmatic ID: AIR MI00000000000B2810
Facility Registry ID: 110000406917
Air Operating Status Code: OPR
Default Air Classification Code: MAJ
Air Program: State Implementation Plan for National Primary and Secondary Ambient Air Quality Standards
Activity Date: 2015-07-20 00:00:00
Activity Status Date: 2015-11-05 13:57:49
Activity Group: Compliance Monitoring
Activity Type: Inspection/Evaluation
Activity Status: Active

Region Code: 05
Programmatic ID: AIR MI00000000000B2810
Facility Registry ID: 110000406917
Air Operating Status Code: OPR
Default Air Classification Code: MAJ
Air Program: State Implementation Plan for National Primary and Secondary Ambient Air Quality Standards
Activity Date: 1984-02-07 00:00:00
Activity Status Date: Not reported
Activity Group: Compliance Monitoring
Activity Type: Inspection/Evaluation
Activity Status: Not reported

Region Code: 05
Programmatic ID: AIR MI00000000000B2810
Facility Registry ID: 110000406917
Air Operating Status Code: OPR
Default Air Classification Code: MAJ
Air Program: State Implementation Plan for National Primary and Secondary Ambient Air Quality Standards
Activity Date: 1984-04-19 00:00:00
Activity Status Date: Not reported
Activity Group: Compliance Monitoring
Activity Type: Inspection/Evaluation
Activity Status: Not reported

Region Code: 05
Programmatic ID: AIR MI00000000000B2810
Facility Registry ID: 110000406917
Air Operating Status Code: OPR
Default Air Classification Code: MAJ
Air Program: State Implementation Plan for National Primary and Secondary Ambient Air Quality Standards
Activity Date: 1984-08-24 00:00:00
Activity Status Date: Not reported
Activity Group: Compliance Monitoring

Map ID
Direction
Distance
Elevation

MAP FINDINGS

Site

Database(s)

EDR ID Number
EPA ID Number

DTE ELECTRIC COMPANY (Continued)

1000366943

Activity Type: Inspection/Evaluation
Activity Status: Not reported

Region Code: 05
Programmatic ID: AIR MI00000000000B2810
Facility Registry ID: 110000406917
Air Operating Status Code: OPR
Default Air Classification Code: MAJ
Air Program: State Implementation Plan for National Primary and Secondary Ambient Air Quality Standards
Activity Date: 1984-10-12 00:00:00
Activity Status Date: Not reported
Activity Group: Compliance Monitoring
Activity Type: Inspection/Evaluation
Activity Status: Not reported

Region Code: 05
Programmatic ID: AIR MI00000000000B2810
Facility Registry ID: 110000406917
Air Operating Status Code: OPR
Default Air Classification Code: MAJ
Air Program: State Implementation Plan for National Primary and Secondary Ambient Air Quality Standards
Activity Date: 1984-12-03 00:00:00
Activity Status Date: Not reported
Activity Group: Compliance Monitoring
Activity Type: Inspection/Evaluation
Activity Status: Not reported

Region Code: 05
Programmatic ID: AIR MI00000000000B2810
Facility Registry ID: 110000406917
Air Operating Status Code: OPR
Default Air Classification Code: MAJ
Air Program: State Implementation Plan for National Primary and Secondary Ambient Air Quality Standards
Activity Date: 1985-03-06 00:00:00
Activity Status Date: Not reported
Activity Group: Compliance Monitoring
Activity Type: Inspection/Evaluation
Activity Status: Not reported

Region Code: 05
Programmatic ID: AIR MI00000000000B2810
Facility Registry ID: 110000406917
Air Operating Status Code: OPR
Default Air Classification Code: MAJ
Air Program: State Implementation Plan for National Primary and Secondary Ambient Air Quality Standards
Activity Date: 1985-06-06 00:00:00
Activity Status Date: Not reported
Activity Group: Compliance Monitoring
Activity Type: Inspection/Evaluation
Activity Status: Not reported

Region Code: 05
Programmatic ID: AIR MI00000000000B2810
Facility Registry ID: 110000406917
Air Operating Status Code: OPR
Default Air Classification Code: MAJ
Air Program: State Implementation Plan for National Primary and Secondary Ambient Air Quality Standards

Map ID
Direction
Distance
Elevation

MAP FINDINGS

Site

Database(s)

EDR ID Number
EPA ID Number

DTE ELECTRIC COMPANY (Continued)

1000366943

Activity Date: 1985-09-30 00:00:00
Activity Status Date: Not reported
Activity Group: Compliance Monitoring
Activity Type: Inspection/Evaluation
Activity Status: Not reported

Region Code: 05
Programmatic ID: AIR MI000000000000B2810
Facility Registry ID: 110000406917
Air Operating Status Code: OPR
Default Air Classification Code: MAJ
Air Program: State Implementation Plan for National Primary and Secondary Ambient Air Quality Standards
Activity Date: 1985-11-04 00:00:00
Activity Status Date: Not reported
Activity Group: Compliance Monitoring
Activity Type: Inspection/Evaluation
Activity Status: Not reported

Region Code: 05
Programmatic ID: AIR MI000000000000B2810
Facility Registry ID: 110000406917
Air Operating Status Code: OPR
Default Air Classification Code: MAJ
Air Program: State Implementation Plan for National Primary and Secondary Ambient Air Quality Standards
Activity Date: 1986-06-24 00:00:00
Activity Status Date: Not reported
Activity Group: Compliance Monitoring
Activity Type: Inspection/Evaluation
Activity Status: Not reported

Region Code: 05
Programmatic ID: AIR MI000000000000B2810
Facility Registry ID: 110000406917
Air Operating Status Code: OPR
Default Air Classification Code: MAJ
Air Program: State Implementation Plan for National Primary and Secondary Ambient Air Quality Standards
Activity Date: 1986-10-08 00:00:00
Activity Status Date: Not reported
Activity Group: Compliance Monitoring
Activity Type: Inspection/Evaluation
Activity Status: Not reported

Region Code: 05
Programmatic ID: AIR MI000000000000B2810
Facility Registry ID: 110000406917
Air Operating Status Code: OPR
Default Air Classification Code: MAJ
Air Program: State Implementation Plan for National Primary and Secondary Ambient Air Quality Standards
Activity Date: 1986-12-18 00:00:00
Activity Status Date: Not reported
Activity Group: Compliance Monitoring
Activity Type: Inspection/Evaluation
Activity Status: Not reported

Region Code: 05
Programmatic ID: AIR MI000000000000B2810
Facility Registry ID: 110000406917

Map ID
Direction
Distance
Elevation

MAP FINDINGS

Site

Database(s)

EDR ID Number
EPA ID Number

DTE ELECTRIC COMPANY (Continued)

1000366943

Air Operating Status Code: OPR
Default Air Classification Code: MAJ
Air Program: State Implementation Plan for National Primary and Secondary Ambient Air Quality Standards
Activity Date: 1988-07-27 00:00:00
Activity Status Date: Not reported
Activity Group: Compliance Monitoring
Activity Type: Inspection/Evaluation
Activity Status: Not reported

Region Code: 05
Programmatic ID: AIR MI00000000000B2810
Facility Registry ID: 110000406917
Air Operating Status Code: OPR
Default Air Classification Code: MAJ
Air Program: State Implementation Plan for National Primary and Secondary Ambient Air Quality Standards
Activity Date: 1989-09-11 00:00:00
Activity Status Date: Not reported
Activity Group: Compliance Monitoring
Activity Type: Inspection/Evaluation
Activity Status: Not reported

Region Code: 05
Programmatic ID: AIR MI00000000000B2810
Facility Registry ID: 110000406917
Air Operating Status Code: OPR
Default Air Classification Code: MAJ
Air Program: State Implementation Plan for National Primary and Secondary Ambient Air Quality Standards
Activity Date: 1990-07-05 00:00:00
Activity Status Date: Not reported
Activity Group: Compliance Monitoring
Activity Type: Inspection/Evaluation
Activity Status: Not reported

Region Code: 05
Programmatic ID: AIR MI00000000000B2810
Facility Registry ID: 110000406917
Air Operating Status Code: OPR
Default Air Classification Code: MAJ
Air Program: State Implementation Plan for National Primary and Secondary Ambient Air Quality Standards
Activity Date: 1991-07-17 00:00:00
Activity Status Date: Not reported
Activity Group: Compliance Monitoring
Activity Type: Inspection/Evaluation
Activity Status: Not reported

Region Code: 05
Programmatic ID: AIR MI00000000000B2810
Facility Registry ID: 110000406917
Air Operating Status Code: OPR
Default Air Classification Code: MAJ
Air Program: State Implementation Plan for National Primary and Secondary Ambient Air Quality Standards
Activity Date: 1992-07-07 00:00:00
Activity Status Date: Not reported
Activity Group: Compliance Monitoring
Activity Type: Inspection/Evaluation
Activity Status: Not reported

Map ID
Direction
Distance
Elevation

MAP FINDINGS

Site

Database(s)

EDR ID Number
EPA ID Number

DTE ELECTRIC COMPANY (Continued)

1000366943

Region Code: 05
Programmatic ID: AIR MI00000000000B2810
Facility Registry ID: 110000406917
Air Operating Status Code: OPR
Default Air Classification Code: MAJ
Air Program: State Implementation Plan for National Primary and Secondary Ambient Air Quality Standards
Activity Date: 1993-03-16 00:00:00
Activity Status Date: Not reported
Activity Group: Compliance Monitoring
Activity Type: Inspection/Evaluation
Activity Status: Not reported

Region Code: 05
Programmatic ID: AIR MI00000000000B2810
Facility Registry ID: 110000406917
Air Operating Status Code: OPR
Default Air Classification Code: MAJ
Air Program: State Implementation Plan for National Primary and Secondary Ambient Air Quality Standards
Activity Date: 1994-05-04 00:00:00
Activity Status Date: Not reported
Activity Group: Compliance Monitoring
Activity Type: Inspection/Evaluation
Activity Status: Not reported

Region Code: 05
Programmatic ID: AIR MI00000000000B2810
Facility Registry ID: 110000406917
Air Operating Status Code: OPR
Default Air Classification Code: MAJ
Air Program: State Implementation Plan for National Primary and Secondary Ambient Air Quality Standards
Activity Date: 1995-09-12 00:00:00
Activity Status Date: Not reported
Activity Group: Compliance Monitoring
Activity Type: Inspection/Evaluation
Activity Status: Not reported

Region Code: 05
Programmatic ID: AIR MI00000000000B2810
Facility Registry ID: 110000406917
Air Operating Status Code: OPR
Default Air Classification Code: MAJ
Air Program: State Implementation Plan for National Primary and Secondary Ambient Air Quality Standards
Activity Date: 1996-04-23 00:00:00
Activity Status Date: Not reported
Activity Group: Compliance Monitoring
Activity Type: Inspection/Evaluation
Activity Status: Not reported

Region Code: 05
Programmatic ID: AIR MI00000000000B2810
Facility Registry ID: 110000406917
Air Operating Status Code: OPR
Default Air Classification Code: MAJ
Air Program: State Implementation Plan for National Primary and Secondary Ambient Air Quality Standards
Activity Date: 1997-06-10 00:00:00
Activity Status Date: Not reported
Activity Group: Compliance Monitoring

Map ID
Direction
Distance
Elevation

MAP FINDINGS

Site

Database(s)

EDR ID Number
EPA ID Number

DTE ELECTRIC COMPANY (Continued)

1000366943

Activity Type: Inspection/Evaluation
Activity Status: Not reported

Region Code: 05
Programmatic ID: AIR MI00000000000B2810
Facility Registry ID: 110000406917
Air Operating Status Code: OPR
Default Air Classification Code: MAJ
Air Program: State Implementation Plan for National Primary and Secondary Ambient Air Quality Standards
Activity Date: 1998-02-06 00:00:00
Activity Status Date: Not reported
Activity Group: Compliance Monitoring
Activity Type: Inspection/Evaluation
Activity Status: Not reported

Region Code: 05
Programmatic ID: AIR MI00000000000B2810
Facility Registry ID: 110000406917
Air Operating Status Code: OPR
Default Air Classification Code: MAJ
Air Program: State Implementation Plan for National Primary and Secondary Ambient Air Quality Standards
Activity Date: 1999-09-30 00:00:00
Activity Status Date: Not reported
Activity Group: Compliance Monitoring
Activity Type: Inspection/Evaluation
Activity Status: Not reported

Region Code: 05
Programmatic ID: AIR MI00000000000B2810
Facility Registry ID: 110000406917
Air Operating Status Code: OPR
Default Air Classification Code: MAJ
Air Program: State Implementation Plan for National Primary and Secondary Ambient Air Quality Standards
Activity Date: 2007-09-11 00:00:00
Activity Status Date: Not reported
Activity Group: Compliance Monitoring
Activity Type: Inspection/Evaluation
Activity Status: Not reported

Region Code: 05
Programmatic ID: AIR MI00000000000B2810
Facility Registry ID: 110000406917
Air Operating Status Code: OPR
Default Air Classification Code: MAJ
Air Program: State Implementation Plan for National Primary and Secondary Ambient Air Quality Standards
Activity Date: 2007-09-15 00:00:00
Activity Status Date: Not reported
Activity Group: Compliance Monitoring
Activity Type: Inspection/Evaluation
Activity Status: Not reported

Region Code: 05
Programmatic ID: AIR MI00000000000B2810
Facility Registry ID: 110000406917
Air Operating Status Code: OPR
Default Air Classification Code: MAJ
Air Program: State Implementation Plan for National Primary and Secondary Ambient Air Quality Standards

Map ID
Direction
Distance
Elevation

MAP FINDINGS

Site

Database(s)

EDR ID Number
EPA ID Number

DTE ELECTRIC COMPANY (Continued)

1000366943

Activity Date: 2007-10-31 00:00:00
Activity Status Date: Not reported
Activity Group: Compliance Monitoring
Activity Type: Inspection/Evaluation
Activity Status: Not reported

Region Code: 05
Programmatic ID: AIR MI000000000000B2810
Facility Registry ID: 110000406917
Air Operating Status Code: OPR
Default Air Classification Code: MAJ
Air Program: State Implementation Plan for National Primary and Secondary Ambient Air Quality Standards
Activity Date: 2007-12-11 00:00:00
Activity Status Date: Not reported
Activity Group: Compliance Monitoring
Activity Type: Inspection/Evaluation
Activity Status: Not reported

Region Code: 05
Programmatic ID: AIR MI000000000000B2810
Facility Registry ID: 110000406917
Air Operating Status Code: OPR
Default Air Classification Code: MAJ
Air Program: State Implementation Plan for National Primary and Secondary Ambient Air Quality Standards
Activity Date: 2008-02-01 00:00:00
Activity Status Date: Not reported
Activity Group: Compliance Monitoring
Activity Type: Inspection/Evaluation
Activity Status: Not reported

Region Code: 05
Programmatic ID: AIR MI000000000000B2810
Facility Registry ID: 110000406917
Air Operating Status Code: OPR
Default Air Classification Code: MAJ
Air Program: State Implementation Plan for National Primary and Secondary Ambient Air Quality Standards
Activity Date: 2008-02-19 00:00:00
Activity Status Date: Not reported
Activity Group: Compliance Monitoring
Activity Type: Inspection/Evaluation
Activity Status: Not reported

Region Code: 05
Programmatic ID: AIR MI000000000000B2810
Facility Registry ID: 110000406917
Air Operating Status Code: OPR
Default Air Classification Code: MAJ
Air Program: State Implementation Plan for National Primary and Secondary Ambient Air Quality Standards
Activity Date: 2008-03-14 00:00:00
Activity Status Date: Not reported
Activity Group: Compliance Monitoring
Activity Type: Inspection/Evaluation
Activity Status: Not reported

Region Code: 05
Programmatic ID: AIR MI000000000000B2810
Facility Registry ID: 110000406917

Map ID
Direction
Distance
Elevation

MAP FINDINGS

Site

Database(s)

EDR ID Number
EPA ID Number

DTE ELECTRIC COMPANY (Continued)

1000366943

Air Operating Status Code: OPR
Default Air Classification Code: MAJ
Air Program: State Implementation Plan for National Primary and Secondary Ambient Air Quality Standards
Activity Date: 2008-09-01 00:00:00
Activity Status Date: Not reported
Activity Group: Compliance Monitoring
Activity Type: Inspection/Evaluation
Activity Status: Not reported

Region Code: 05
Programmatic ID: AIR MI00000000000B2810
Facility Registry ID: 110000406917
Air Operating Status Code: OPR
Default Air Classification Code: MAJ
Air Program: State Implementation Plan for National Primary and Secondary Ambient Air Quality Standards
Activity Date: 2008-09-11 00:00:00
Activity Status Date: Not reported
Activity Group: Compliance Monitoring
Activity Type: Inspection/Evaluation
Activity Status: Not reported

Region Code: 05
Programmatic ID: AIR MI00000000000B2810
Facility Registry ID: 110000406917
Air Operating Status Code: OPR
Default Air Classification Code: MAJ
Air Program: State Implementation Plan for National Primary and Secondary Ambient Air Quality Standards
Activity Date: 2008-10-01 00:00:00
Activity Status Date: Not reported
Activity Group: Compliance Monitoring
Activity Type: Inspection/Evaluation
Activity Status: Not reported

Region Code: 05
Programmatic ID: AIR MI00000000000B2810
Facility Registry ID: 110000406917
Air Operating Status Code: OPR
Default Air Classification Code: MAJ
Air Program: State Implementation Plan for National Primary and Secondary Ambient Air Quality Standards
Activity Date: 2008-11-13 00:00:00
Activity Status Date: Not reported
Activity Group: Compliance Monitoring
Activity Type: Inspection/Evaluation
Activity Status: Not reported

Region Code: 05
Programmatic ID: AIR MI00000000000B2810
Facility Registry ID: 110000406917
Air Operating Status Code: OPR
Default Air Classification Code: MAJ
Air Program: State Implementation Plan for National Primary and Secondary Ambient Air Quality Standards
Activity Date: 2008-12-10 00:00:00
Activity Status Date: Not reported
Activity Group: Compliance Monitoring
Activity Type: Inspection/Evaluation
Activity Status: Not reported

Map ID
Direction
Distance
Elevation

MAP FINDINGS

Site

Database(s)

EDR ID Number
EPA ID Number

DTE ELECTRIC COMPANY (Continued)

1000366943

Region Code: 05
Programmatic ID: AIR MI00000000000B2810
Facility Registry ID: 110000406917
Air Operating Status Code: OPR
Default Air Classification Code: MAJ
Air Program: State Implementation Plan for National Primary and Secondary Ambient Air Quality Standards
Activity Date: 2009-04-01 00:00:00
Activity Status Date: Not reported
Activity Group: Compliance Monitoring
Activity Type: Inspection/Evaluation
Activity Status: Not reported

Region Code: 05
Programmatic ID: AIR MI00000000000B2810
Facility Registry ID: 110000406917
Air Operating Status Code: OPR
Default Air Classification Code: MAJ
Air Program: State Implementation Plan for National Primary and Secondary Ambient Air Quality Standards
Activity Date: 2009-04-27 00:00:00
Activity Status Date: Not reported
Activity Group: Compliance Monitoring
Activity Type: Inspection/Evaluation
Activity Status: Not reported

Region Code: 05
Programmatic ID: AIR MI00000000000B2810
Facility Registry ID: 110000406917
Air Operating Status Code: OPR
Default Air Classification Code: MAJ
Air Program: State Implementation Plan for National Primary and Secondary Ambient Air Quality Standards
Activity Date: 2009-09-22 00:00:00
Activity Status Date: Not reported
Activity Group: Compliance Monitoring
Activity Type: Inspection/Evaluation
Activity Status: Not reported

Region Code: 05
Programmatic ID: AIR MI00000000000B2810
Facility Registry ID: 110000406917
Air Operating Status Code: OPR
Default Air Classification Code: MAJ
Air Program: State Implementation Plan for National Primary and Secondary Ambient Air Quality Standards
Activity Date: 2009-09-30 00:00:00
Activity Status Date: Not reported
Activity Group: Compliance Monitoring
Activity Type: Inspection/Evaluation
Activity Status: Not reported

Region Code: 05
Programmatic ID: AIR MI00000000000B2810
Facility Registry ID: 110000406917
Air Operating Status Code: OPR
Default Air Classification Code: MAJ
Air Program: State Implementation Plan for National Primary and Secondary Ambient Air Quality Standards
Activity Date: 2009-11-01 00:00:00
Activity Status Date: Not reported
Activity Group: Compliance Monitoring

Map ID
Direction
Distance
Elevation

MAP FINDINGS

Site

Database(s)

EDR ID Number
EPA ID Number

DTE ELECTRIC COMPANY (Continued)

1000366943

Activity Type: Inspection/Evaluation
Activity Status: Not reported

Region Code: 05
Programmatic ID: AIR MI00000000000B2810
Facility Registry ID: 110000406917
Air Operating Status Code: OPR
Default Air Classification Code: MAJ
Air Program: State Implementation Plan for National Primary and Secondary Ambient Air Quality Standards
Activity Date: 2009-11-30 00:00:00
Activity Status Date: Not reported
Activity Group: Compliance Monitoring
Activity Type: Inspection/Evaluation
Activity Status: Not reported

Region Code: 05
Programmatic ID: AIR MI00000000000B2810
Facility Registry ID: 110000406917
Air Operating Status Code: OPR
Default Air Classification Code: MAJ
Air Program: State Implementation Plan for National Primary and Secondary Ambient Air Quality Standards
Activity Date: 2010-10-01 00:00:00
Activity Status Date: Not reported
Activity Group: Compliance Monitoring
Activity Type: Inspection/Evaluation
Activity Status: Not reported

Region Code: 05
Programmatic ID: AIR MI00000000000B2810
Facility Registry ID: 110000406917
Air Operating Status Code: OPR
Default Air Classification Code: MAJ
Air Program: State Implementation Plan for National Primary and Secondary Ambient Air Quality Standards
Activity Date: 2010-11-01 00:00:00
Activity Status Date: Not reported
Activity Group: Compliance Monitoring
Activity Type: Inspection/Evaluation
Activity Status: Not reported

Region Code: 05
Programmatic ID: AIR MI00000000000B2810
Facility Registry ID: 110000406917
Air Operating Status Code: OPR
Default Air Classification Code: MAJ
Air Program: State Implementation Plan for National Primary and Secondary Ambient Air Quality Standards
Activity Date: 2010-12-01 00:00:00
Activity Status Date: Not reported
Activity Group: Compliance Monitoring
Activity Type: Inspection/Evaluation
Activity Status: Not reported

Region Code: 05
Programmatic ID: AIR MI00000000000B2810
Facility Registry ID: 110000406917
Air Operating Status Code: OPR
Default Air Classification Code: MAJ
Air Program: State Implementation Plan for National Primary and Secondary Ambient Air Quality Standards

Map ID
Direction
Distance
Elevation

MAP FINDINGS

Site

Database(s)

EDR ID Number
EPA ID Number

DTE ELECTRIC COMPANY (Continued)

1000366943

Activity Date: 2011-07-26 00:00:00
Activity Status Date: Not reported
Activity Group: Compliance Monitoring
Activity Type: Inspection/Evaluation
Activity Status: Not reported

Region Code: 05
Programmatic ID: AIR MI000000000000B2810
Facility Registry ID: 110000406917
Air Operating Status Code: OPR
Default Air Classification Code: MAJ
Air Program: State Implementation Plan for National Primary and Secondary Ambient Air Quality Standards
Activity Date: 2011-09-30 00:00:00
Activity Status Date: Not reported
Activity Group: Compliance Monitoring
Activity Type: Inspection/Evaluation
Activity Status: Not reported

Region Code: 05
Programmatic ID: AIR MI000000000000B2810
Facility Registry ID: 110000406917
Air Operating Status Code: OPR
Default Air Classification Code: MAJ
Air Program: State Implementation Plan for National Primary and Secondary Ambient Air Quality Standards
Activity Date: 2013-09-17 00:00:00
Activity Status Date: Not reported
Activity Group: Compliance Monitoring
Activity Type: Inspection/Evaluation
Activity Status: Not reported

Region Code: 05
Programmatic ID: AIR MI000000000000B2810
Facility Registry ID: 110000406917
Air Operating Status Code: OPR
Default Air Classification Code: MAJ
Air Program: State Implementation Plan for National Primary and Secondary Ambient Air Quality Standards
Activity Date: 2013-09-30 00:00:00
Activity Status Date: Not reported
Activity Group: Compliance Monitoring
Activity Type: Inspection/Evaluation
Activity Status: Not reported

Region Code: 05
Programmatic ID: AIR MI000000000000B2810
Facility Registry ID: 110000406917
Air Operating Status Code: OPR
Default Air Classification Code: MAJ
Air Program: State Implementation Plan for National Primary and Secondary Ambient Air Quality Standards
Activity Date: 2013-11-22 00:00:00
Activity Status Date: Not reported
Activity Group: Compliance Monitoring
Activity Type: Inspection/Evaluation
Activity Status: Not reported

Region Code: 05
Programmatic ID: AIR MI000000000000B2810
Facility Registry ID: 110000406917

Map ID
Direction
Distance
Elevation

MAP FINDINGS

Site

Database(s)

EDR ID Number
EPA ID Number

DTE ELECTRIC COMPANY (Continued)

1000366943

Air Operating Status Code: OPR
Default Air Classification Code: MAJ
Air Program: State Implementation Plan for National Primary and Secondary Ambient Air Quality Standards
Activity Date: 1988-06-09 00:00:00
Activity Status Date: 1988-06-09 00:00:00
Activity Group: Enforcement Action
Activity Type: Administrative - Formal
Activity Status: Final Order Issued

Region Code: 05
Programmatic ID: AIR MI00000000000B2810
Facility Registry ID: 110000406917
Air Operating Status Code: OPR
Default Air Classification Code: MAJ
Air Program: State Implementation Plan for National Primary and Secondary Ambient Air Quality Standards
Activity Date: 2009-07-24 00:00:00
Activity Status Date: 2009-07-24 00:00:00
Activity Group: Enforcement Action
Activity Type: Administrative - Informal
Activity Status: Achieved

Region Code: 05
Programmatic ID: AIR MI00000000000B2810
Facility Registry ID: 110000406917
Air Operating Status Code: OPR
Default Air Classification Code: MAJ
Air Program: State Implementation Plan for National Primary and Secondary Ambient Air Quality Standards
Activity Date: 2010-08-24 00:00:00
Activity Status Date: 2010-08-24 00:00:00
Activity Group: Enforcement Action
Activity Type: Administrative - Informal
Activity Status: Achieved

Region Code: 05
Programmatic ID: AIR MI00000000000B2810
Facility Registry ID: 110000406917
Air Operating Status Code: OPR
Default Air Classification Code: MAJ
Air Program: State Implementation Plan for National Primary and Secondary Ambient Air Quality Standards
Activity Date: 2013-02-28 00:00:00
Activity Status Date: 2013-02-28 00:00:00
Activity Group: Enforcement Action
Activity Type: Administrative - Informal
Activity Status: Achieved

Region Code: 05
Programmatic ID: AIR MI00000000000B2810
Facility Registry ID: 110000406917
Air Operating Status Code: OPR
Default Air Classification Code: MAJ
Air Program: State Implementation Plan for National Primary and Secondary Ambient Air Quality Standards
Activity Date: 2015-10-12 00:00:00
Activity Status Date: 2015-10-12 00:00:00
Activity Group: Enforcement Action
Activity Type: Administrative - Informal
Activity Status: Achieved

Map ID
Direction
Distance
Elevation

MAP FINDINGS

Site

Database(s)

EDR ID Number
EPA ID Number

DTE ELECTRIC COMPANY (Continued)

1000366943

Region Code: 05
Programmatic ID: AIR MI000000000000B2810
Facility Registry ID: 110000406917
Air Operating Status Code: OPR
Default Air Classification Code: MAJ
Air Program: The Mandatory Greenhouse Gas Reporting Rule
Activity Date: 2015-07-15 00:00:00
Activity Status Date: 2015-09-15 13:00:01
Activity Group: Compliance Monitoring
Activity Type: Inspection/Evaluation
Activity Status: Active

Region Code: 05
Programmatic ID: AIR MI000000000000B2810
Facility Registry ID: 110000406917
Air Operating Status Code: OPR
Default Air Classification Code: MAJ
Air Program: The Mandatory Greenhouse Gas Reporting Rule
Activity Date: 2015-07-20 00:00:00
Activity Status Date: 2015-11-05 13:57:49
Activity Group: Compliance Monitoring
Activity Type: Inspection/Evaluation
Activity Status: Active

Region Code: 05
Programmatic ID: AIR MI000000000000B2810
Facility Registry ID: 110000406917
Air Operating Status Code: OPR
Default Air Classification Code: MAJ
Air Program: Title V Permits
Activity Date: Not reported
Activity Status Date: 2009-09-25 00:00:00
Activity Group: Case File
Activity Type: Case File
Activity Status: Addressed

Region Code: 05
Programmatic ID: AIR MI000000000000B2810
Facility Registry ID: 110000406917
Air Operating Status Code: OPR
Default Air Classification Code: MAJ
Air Program: Title V Permits
Activity Date: Not reported
Activity Status Date: 2014-10-19 00:00:00
Activity Group: Case File
Activity Type: Case File
Activity Status: Case File Data Entered

Region Code: 05
Programmatic ID: AIR MI000000000000B2810
Facility Registry ID: 110000406917
Air Operating Status Code: OPR
Default Air Classification Code: MAJ
Air Program: Title V Permits
Activity Date: 2008-04-16 00:00:00
Activity Status Date: Not reported
Activity Group: Compliance Monitoring

Map ID
Direction
Distance
Elevation

MAP FINDINGS

Site

Database(s)

EDR ID Number
EPA ID Number

DTE ELECTRIC COMPANY (Continued)

1000366943

Activity Type:	Information Request
Activity Status:	Not reported
Region Code:	05
Programmatic ID:	AIR MI00000000000B2810
Facility Registry ID:	110000406917
Air Operating Status Code:	OPR
Default Air Classification Code:	MAJ
Air Program:	Title V Permits
Activity Date:	2008-09-11 00:00:00
Activity Status Date:	Not reported
Activity Group:	Compliance Monitoring
Activity Type:	Information Request
Activity Status:	Not reported
Region Code:	05
Programmatic ID:	AIR MI00000000000B2810
Facility Registry ID:	110000406917
Air Operating Status Code:	OPR
Default Air Classification Code:	MAJ
Air Program:	Title V Permits
Activity Date:	2009-06-25 00:00:00
Activity Status Date:	Not reported
Activity Group:	Compliance Monitoring
Activity Type:	Information Request
Activity Status:	Not reported
Region Code:	05
Programmatic ID:	AIR MI00000000000B2810
Facility Registry ID:	110000406917
Air Operating Status Code:	OPR
Default Air Classification Code:	MAJ
Air Program:	Title V Permits
Activity Date:	2010-05-24 00:00:00
Activity Status Date:	Not reported
Activity Group:	Compliance Monitoring
Activity Type:	Information Request
Activity Status:	Not reported
Region Code:	05
Programmatic ID:	AIR MI00000000000B2810
Facility Registry ID:	110000406917
Air Operating Status Code:	OPR
Default Air Classification Code:	MAJ
Air Program:	Title V Permits
Activity Date:	2015-03-11 00:00:00
Activity Status Date:	2015-09-15 13:00:31
Activity Group:	Compliance Monitoring
Activity Type:	Inspection/Evaluation
Activity Status:	Active
Region Code:	05
Programmatic ID:	AIR MI00000000000B2810
Facility Registry ID:	110000406917
Air Operating Status Code:	OPR
Default Air Classification Code:	MAJ
Air Program:	Title V Permits

Map ID
Direction
Distance
Elevation

MAP FINDINGS

Site

Database(s)

EDR ID Number
EPA ID Number

DTE ELECTRIC COMPANY (Continued)

1000366943

Activity Date: 2015-03-13 00:00:00
Activity Status Date: 2015-09-15 13:00:31
Activity Group: Compliance Monitoring
Activity Type: Inspection/Evaluation
Activity Status: Active

Region Code: 05
Programmatic ID: AIR MI000000000000B2810
Facility Registry ID: 110000406917
Air Operating Status Code: OPR
Default Air Classification Code: MAJ
Air Program: Title V Permits
Activity Date: 2015-07-15 00:00:00
Activity Status Date: 2015-09-15 13:00:01
Activity Group: Compliance Monitoring
Activity Type: Inspection/Evaluation
Activity Status: Active

Region Code: 05
Programmatic ID: AIR MI000000000000B2810
Facility Registry ID: 110000406917
Air Operating Status Code: OPR
Default Air Classification Code: MAJ
Air Program: Title V Permits
Activity Date: 2015-07-20 00:00:00
Activity Status Date: 2015-11-05 13:57:49
Activity Group: Compliance Monitoring
Activity Type: Inspection/Evaluation
Activity Status: Active

Region Code: 05
Programmatic ID: AIR MI000000000000B2810
Facility Registry ID: 110000406917
Air Operating Status Code: OPR
Default Air Classification Code: MAJ
Air Program: Title V Permits
Activity Date: 2016-03-14 00:00:00
Activity Status Date: 2016-04-12 11:31:35
Activity Group: Compliance Monitoring
Activity Type: Inspection/Evaluation
Activity Status: Active

Region Code: 05
Programmatic ID: AIR MI000000000000B2810
Facility Registry ID: 110000406917
Air Operating Status Code: OPR
Default Air Classification Code: MAJ
Air Program: Title V Permits
Activity Date: 2016-03-15 00:00:00
Activity Status Date: 2016-04-12 11:31:36
Activity Group: Compliance Monitoring
Activity Type: Inspection/Evaluation
Activity Status: Active

Region Code: 05
Programmatic ID: AIR MI000000000000B2810
Facility Registry ID: 110000406917

Map ID
Direction
Distance
Elevation

MAP FINDINGS

Site

Database(s)

EDR ID Number
EPA ID Number

DTE ELECTRIC COMPANY (Continued)

1000366943

Air Operating Status Code: OPR
Default Air Classification Code: MAJ
Air Program: Title V Permits
Activity Date: 2002-09-27 00:00:00
Activity Status Date: Not reported
Activity Group: Compliance Monitoring
Activity Type: Inspection/Evaluation
Activity Status: Not reported

Region Code: 05
Programmatic ID: AIR MI00000000000B2810
Facility Registry ID: 110000406917
Air Operating Status Code: OPR
Default Air Classification Code: MAJ
Air Program: Title V Permits
Activity Date: 2003-09-23 00:00:00
Activity Status Date: Not reported
Activity Group: Compliance Monitoring
Activity Type: Inspection/Evaluation
Activity Status: Not reported

Region Code: 05
Programmatic ID: AIR MI00000000000B2810
Facility Registry ID: 110000406917
Air Operating Status Code: OPR
Default Air Classification Code: MAJ
Air Program: Title V Permits
Activity Date: 2005-07-28 00:00:00
Activity Status Date: Not reported
Activity Group: Compliance Monitoring
Activity Type: Inspection/Evaluation
Activity Status: Not reported

Region Code: 05
Programmatic ID: AIR MI00000000000B2810
Facility Registry ID: 110000406917
Air Operating Status Code: OPR
Default Air Classification Code: MAJ
Air Program: Title V Permits
Activity Date: 2007-09-11 00:00:00
Activity Status Date: Not reported
Activity Group: Compliance Monitoring
Activity Type: Inspection/Evaluation
Activity Status: Not reported

Region Code: 05
Programmatic ID: AIR MI00000000000B2810
Facility Registry ID: 110000406917
Air Operating Status Code: OPR
Default Air Classification Code: MAJ
Air Program: Title V Permits
Activity Date: 2007-09-15 00:00:00
Activity Status Date: Not reported
Activity Group: Compliance Monitoring
Activity Type: Inspection/Evaluation
Activity Status: Not reported

Map ID
Direction
Distance
Elevation

MAP FINDINGS

Site

Database(s)

EDR ID Number
EPA ID Number

DTE ELECTRIC COMPANY (Continued)

1000366943

Region Code: 05
Programmatic ID: AIR MI00000000000B2810
Facility Registry ID: 110000406917
Air Operating Status Code: OPR
Default Air Classification Code: MAJ
Air Program: Title V Permits
Activity Date: 2007-09-24 00:00:00
Activity Status Date: Not reported
Activity Group: Compliance Monitoring
Activity Type: Inspection/Evaluation
Activity Status: Not reported

Region Code: 05
Programmatic ID: AIR MI00000000000B2810
Facility Registry ID: 110000406917
Air Operating Status Code: OPR
Default Air Classification Code: MAJ
Air Program: Title V Permits
Activity Date: 2007-10-31 00:00:00
Activity Status Date: Not reported
Activity Group: Compliance Monitoring
Activity Type: Inspection/Evaluation
Activity Status: Not reported

Region Code: 05
Programmatic ID: AIR MI00000000000B2810
Facility Registry ID: 110000406917
Air Operating Status Code: OPR
Default Air Classification Code: MAJ
Air Program: Title V Permits
Activity Date: 2007-12-11 00:00:00
Activity Status Date: Not reported
Activity Group: Compliance Monitoring
Activity Type: Inspection/Evaluation
Activity Status: Not reported

Region Code: 05
Programmatic ID: AIR MI00000000000B2810
Facility Registry ID: 110000406917
Air Operating Status Code: OPR
Default Air Classification Code: MAJ
Air Program: Title V Permits
Activity Date: 2008-02-01 00:00:00
Activity Status Date: Not reported
Activity Group: Compliance Monitoring
Activity Type: Inspection/Evaluation
Activity Status: Not reported

Region Code: 05
Programmatic ID: AIR MI00000000000B2810
Facility Registry ID: 110000406917
Air Operating Status Code: OPR
Default Air Classification Code: MAJ
Air Program: Title V Permits
Activity Date: 2008-02-19 00:00:00
Activity Status Date: Not reported
Activity Group: Compliance Monitoring

Map ID
Direction
Distance
Elevation

MAP FINDINGS

Site

Database(s)

EDR ID Number
EPA ID Number

DTE ELECTRIC COMPANY (Continued)

1000366943

Activity Type: Inspection/Evaluation
Activity Status: Not reported

Region Code: 05
Programmatic ID: AIR MI00000000000B2810
Facility Registry ID: 110000406917
Air Operating Status Code: OPR
Default Air Classification Code: MAJ
Air Program: Title V Permits
Activity Date: 2008-03-13 00:00:00
Activity Status Date: Not reported
Activity Group: Compliance Monitoring
Activity Type: Inspection/Evaluation
Activity Status: Not reported

Region Code: 05
Programmatic ID: AIR MI00000000000B2810
Facility Registry ID: 110000406917
Air Operating Status Code: OPR
Default Air Classification Code: MAJ
Air Program: Title V Permits
Activity Date: 2008-03-14 00:00:00
Activity Status Date: Not reported
Activity Group: Compliance Monitoring
Activity Type: Inspection/Evaluation
Activity Status: Not reported

Region Code: 05
Programmatic ID: AIR MI00000000000B2810
Facility Registry ID: 110000406917
Air Operating Status Code: OPR
Default Air Classification Code: MAJ
Air Program: Title V Permits
Activity Date: 2008-09-01 00:00:00
Activity Status Date: Not reported
Activity Group: Compliance Monitoring
Activity Type: Inspection/Evaluation
Activity Status: Not reported

Region Code: 05
Programmatic ID: AIR MI00000000000B2810
Facility Registry ID: 110000406917
Air Operating Status Code: OPR
Default Air Classification Code: MAJ
Air Program: Title V Permits
Activity Date: 2008-09-11 00:00:00
Activity Status Date: Not reported
Activity Group: Compliance Monitoring
Activity Type: Inspection/Evaluation
Activity Status: Not reported

Region Code: 05
Programmatic ID: AIR MI00000000000B2810
Facility Registry ID: 110000406917
Air Operating Status Code: OPR
Default Air Classification Code: MAJ
Air Program: Title V Permits

Map ID
Direction
Distance
Elevation

MAP FINDINGS

Site

Database(s)

EDR ID Number
EPA ID Number

DTE ELECTRIC COMPANY (Continued)

1000366943

Activity Date: 2008-10-01 00:00:00
Activity Status Date: Not reported
Activity Group: Compliance Monitoring
Activity Type: Inspection/Evaluation
Activity Status: Not reported

Region Code: 05
Programmatic ID: AIR MI00000000000B2810
Facility Registry ID: 110000406917
Air Operating Status Code: OPR
Default Air Classification Code: MAJ
Air Program: Title V Permits
Activity Date: 2008-11-13 00:00:00
Activity Status Date: Not reported
Activity Group: Compliance Monitoring
Activity Type: Inspection/Evaluation
Activity Status: Not reported

Region Code: 05
Programmatic ID: AIR MI00000000000B2810
Facility Registry ID: 110000406917
Air Operating Status Code: OPR
Default Air Classification Code: MAJ
Air Program: Title V Permits
Activity Date: 2008-11-16 00:00:00
Activity Status Date: Not reported
Activity Group: Compliance Monitoring
Activity Type: Inspection/Evaluation
Activity Status: Not reported

Region Code: 05
Programmatic ID: AIR MI00000000000B2810
Facility Registry ID: 110000406917
Air Operating Status Code: OPR
Default Air Classification Code: MAJ
Air Program: Title V Permits
Activity Date: 2008-12-10 00:00:00
Activity Status Date: Not reported
Activity Group: Compliance Monitoring
Activity Type: Inspection/Evaluation
Activity Status: Not reported

Region Code: 05
Programmatic ID: AIR MI00000000000B2810
Facility Registry ID: 110000406917
Air Operating Status Code: OPR
Default Air Classification Code: MAJ
Air Program: Title V Permits
Activity Date: 2009-03-04 00:00:00
Activity Status Date: Not reported
Activity Group: Compliance Monitoring
Activity Type: Inspection/Evaluation
Activity Status: Not reported

Region Code: 05
Programmatic ID: AIR MI00000000000B2810
Facility Registry ID: 110000406917

Map ID
Direction
Distance
Elevation

MAP FINDINGS

Site

Database(s)

EDR ID Number
EPA ID Number

DTE ELECTRIC COMPANY (Continued)

1000366943

Air Operating Status Code: OPR
Default Air Classification Code: MAJ
Air Program: Title V Permits
Activity Date: 2009-03-13 00:00:00
Activity Status Date: Not reported
Activity Group: Compliance Monitoring
Activity Type: Inspection/Evaluation
Activity Status: Not reported

Region Code: 05
Programmatic ID: AIR MI0000000000B2810
Facility Registry ID: 110000406917
Air Operating Status Code: OPR
Default Air Classification Code: MAJ
Air Program: Title V Permits
Activity Date: 2009-04-01 00:00:00
Activity Status Date: Not reported
Activity Group: Compliance Monitoring
Activity Type: Inspection/Evaluation
Activity Status: Not reported

Region Code: 05
Programmatic ID: AIR MI0000000000B2810
Facility Registry ID: 110000406917
Air Operating Status Code: OPR
Default Air Classification Code: MAJ
Air Program: Title V Permits
Activity Date: 2009-04-27 00:00:00
Activity Status Date: Not reported
Activity Group: Compliance Monitoring
Activity Type: Inspection/Evaluation
Activity Status: Not reported

Region Code: 05
Programmatic ID: AIR MI0000000000B2810
Facility Registry ID: 110000406917
Air Operating Status Code: OPR
Default Air Classification Code: MAJ
Air Program: Title V Permits
Activity Date: 2009-07-15 00:00:00
Activity Status Date: Not reported
Activity Group: Compliance Monitoring
Activity Type: Inspection/Evaluation
Activity Status: Not reported

Region Code: 05
Programmatic ID: AIR MI0000000000B2810
Facility Registry ID: 110000406917
Air Operating Status Code: OPR
Default Air Classification Code: MAJ
Air Program: Title V Permits
Activity Date: 2009-09-22 00:00:00
Activity Status Date: Not reported
Activity Group: Compliance Monitoring
Activity Type: Inspection/Evaluation
Activity Status: Not reported

Map ID
Direction
Distance
Elevation

MAP FINDINGS

Site

Database(s)

EDR ID Number
EPA ID Number

DTE ELECTRIC COMPANY (Continued)

1000366943

Region Code: 05
Programmatic ID: AIR MI00000000000B2810
Facility Registry ID: 110000406917
Air Operating Status Code: OPR
Default Air Classification Code: MAJ
Air Program: Title V Permits
Activity Date: 2009-09-30 00:00:00
Activity Status Date: Not reported
Activity Group: Compliance Monitoring
Activity Type: Inspection/Evaluation
Activity Status: Not reported

Region Code: 05
Programmatic ID: AIR MI00000000000B2810
Facility Registry ID: 110000406917
Air Operating Status Code: OPR
Default Air Classification Code: MAJ
Air Program: Title V Permits
Activity Date: 2009-11-01 00:00:00
Activity Status Date: Not reported
Activity Group: Compliance Monitoring
Activity Type: Inspection/Evaluation
Activity Status: Not reported

Region Code: 05
Programmatic ID: AIR MI00000000000B2810
Facility Registry ID: 110000406917
Air Operating Status Code: OPR
Default Air Classification Code: MAJ
Air Program: Title V Permits
Activity Date: 2009-11-30 00:00:00
Activity Status Date: Not reported
Activity Group: Compliance Monitoring
Activity Type: Inspection/Evaluation
Activity Status: Not reported

Region Code: 05
Programmatic ID: AIR MI00000000000B2810
Facility Registry ID: 110000406917
Air Operating Status Code: OPR
Default Air Classification Code: MAJ
Air Program: Title V Permits
Activity Date: 2010-03-11 00:00:00
Activity Status Date: Not reported
Activity Group: Compliance Monitoring
Activity Type: Inspection/Evaluation
Activity Status: Not reported

Region Code: 05
Programmatic ID: AIR MI00000000000B2810
Facility Registry ID: 110000406917
Air Operating Status Code: OPR
Default Air Classification Code: MAJ
Air Program: Title V Permits
Activity Date: 2010-03-15 00:00:00
Activity Status Date: Not reported
Activity Group: Compliance Monitoring

Map ID
Direction
Distance
Elevation

MAP FINDINGS

Site

Database(s)

EDR ID Number
EPA ID Number

DTE ELECTRIC COMPANY (Continued)

1000366943

Activity Type:	Inspection/Evaluation
Activity Status:	Not reported
Region Code:	05
Programmatic ID:	AIR MI00000000000B2810
Facility Registry ID:	110000406917
Air Operating Status Code:	OPR
Default Air Classification Code:	MAJ
Air Program:	Title V Permits
Activity Date:	2010-03-22 00:00:00
Activity Status Date:	Not reported
Activity Group:	Compliance Monitoring
Activity Type:	Inspection/Evaluation
Activity Status:	Not reported
Region Code:	05
Programmatic ID:	AIR MI00000000000B2810
Facility Registry ID:	110000406917
Air Operating Status Code:	OPR
Default Air Classification Code:	MAJ
Air Program:	Title V Permits
Activity Date:	2010-10-01 00:00:00
Activity Status Date:	Not reported
Activity Group:	Compliance Monitoring
Activity Type:	Inspection/Evaluation
Activity Status:	Not reported
Region Code:	05
Programmatic ID:	AIR MI00000000000B2810
Facility Registry ID:	110000406917
Air Operating Status Code:	OPR
Default Air Classification Code:	MAJ
Air Program:	Title V Permits
Activity Date:	2010-11-01 00:00:00
Activity Status Date:	Not reported
Activity Group:	Compliance Monitoring
Activity Type:	Inspection/Evaluation
Activity Status:	Not reported
Region Code:	05
Programmatic ID:	AIR MI00000000000B2810
Facility Registry ID:	110000406917
Air Operating Status Code:	OPR
Default Air Classification Code:	MAJ
Air Program:	Title V Permits
Activity Date:	2010-12-01 00:00:00
Activity Status Date:	Not reported
Activity Group:	Compliance Monitoring
Activity Type:	Inspection/Evaluation
Activity Status:	Not reported
Region Code:	05
Programmatic ID:	AIR MI00000000000B2810
Facility Registry ID:	110000406917
Air Operating Status Code:	OPR
Default Air Classification Code:	MAJ
Air Program:	Title V Permits

Map ID
Direction
Distance
Elevation

MAP FINDINGS

Site

Database(s)

EDR ID Number
EPA ID Number

DTE ELECTRIC COMPANY (Continued)

1000366943

Activity Date: 2011-03-07 00:00:00
Activity Status Date: Not reported
Activity Group: Compliance Monitoring
Activity Type: Inspection/Evaluation
Activity Status: Not reported

Region Code: 05
Programmatic ID: AIR MI000000000000B2810
Facility Registry ID: 110000406917
Air Operating Status Code: OPR
Default Air Classification Code: MAJ
Air Program: Title V Permits
Activity Date: 2011-03-10 00:00:00
Activity Status Date: Not reported
Activity Group: Compliance Monitoring
Activity Type: Inspection/Evaluation
Activity Status: Not reported

Region Code: 05
Programmatic ID: AIR MI000000000000B2810
Facility Registry ID: 110000406917
Air Operating Status Code: OPR
Default Air Classification Code: MAJ
Air Program: Title V Permits
Activity Date: 2011-03-31 00:00:00
Activity Status Date: Not reported
Activity Group: Compliance Monitoring
Activity Type: Inspection/Evaluation
Activity Status: Not reported

Region Code: 05
Programmatic ID: AIR MI000000000000B2810
Facility Registry ID: 110000406917
Air Operating Status Code: OPR
Default Air Classification Code: MAJ
Air Program: Title V Permits
Activity Date: 2011-07-26 00:00:00
Activity Status Date: Not reported
Activity Group: Compliance Monitoring
Activity Type: Inspection/Evaluation
Activity Status: Not reported

Region Code: 05
Programmatic ID: AIR MI000000000000B2810
Facility Registry ID: 110000406917
Air Operating Status Code: OPR
Default Air Classification Code: MAJ
Air Program: Title V Permits
Activity Date: 2011-09-30 00:00:00
Activity Status Date: Not reported
Activity Group: Compliance Monitoring
Activity Type: Inspection/Evaluation
Activity Status: Not reported

Region Code: 05
Programmatic ID: AIR MI000000000000B2810
Facility Registry ID: 110000406917

Map ID
Direction
Distance
Elevation

MAP FINDINGS

Site

Database(s)

EDR ID Number
EPA ID Number

DTE ELECTRIC COMPANY (Continued)

1000366943

Air Operating Status Code: OPR
Default Air Classification Code: MAJ
Air Program: Title V Permits
Activity Date: 2012-03-13 00:00:00
Activity Status Date: Not reported
Activity Group: Compliance Monitoring
Activity Type: Inspection/Evaluation
Activity Status: Not reported

Region Code: 05
Programmatic ID: AIR MI0000000000B2810
Facility Registry ID: 110000406917
Air Operating Status Code: OPR
Default Air Classification Code: MAJ
Air Program: Title V Permits
Activity Date: 2012-03-14 00:00:00
Activity Status Date: Not reported
Activity Group: Compliance Monitoring
Activity Type: Inspection/Evaluation
Activity Status: Not reported

Region Code: 05
Programmatic ID: AIR MI0000000000B2810
Facility Registry ID: 110000406917
Air Operating Status Code: OPR
Default Air Classification Code: MAJ
Air Program: Title V Permits
Activity Date: 2012-03-25 00:00:00
Activity Status Date: Not reported
Activity Group: Compliance Monitoring
Activity Type: Inspection/Evaluation
Activity Status: Not reported

Region Code: 05
Programmatic ID: AIR MI0000000000B2810
Facility Registry ID: 110000406917
Air Operating Status Code: OPR
Default Air Classification Code: MAJ
Air Program: Title V Permits
Activity Date: 2013-02-26 00:00:00
Activity Status Date: Not reported
Activity Group: Compliance Monitoring
Activity Type: Inspection/Evaluation
Activity Status: Not reported

Region Code: 05
Programmatic ID: AIR MI0000000000B2810
Facility Registry ID: 110000406917
Air Operating Status Code: OPR
Default Air Classification Code: MAJ
Air Program: Title V Permits
Activity Date: 2013-03-15 00:00:00
Activity Status Date: Not reported
Activity Group: Compliance Monitoring
Activity Type: Inspection/Evaluation
Activity Status: Not reported

Map ID
Direction
Distance
Elevation

MAP FINDINGS

Site

Database(s)

EDR ID Number
EPA ID Number

DTE ELECTRIC COMPANY (Continued)

1000366943

Region Code: 05
Programmatic ID: AIR MI00000000000B2810
Facility Registry ID: 110000406917
Air Operating Status Code: OPR
Default Air Classification Code: MAJ
Air Program: Title V Permits
Activity Date: 2013-09-17 00:00:00
Activity Status Date: Not reported
Activity Group: Compliance Monitoring
Activity Type: Inspection/Evaluation
Activity Status: Not reported

Region Code: 05
Programmatic ID: AIR MI00000000000B2810
Facility Registry ID: 110000406917
Air Operating Status Code: OPR
Default Air Classification Code: MAJ
Air Program: Title V Permits
Activity Date: 2013-09-30 00:00:00
Activity Status Date: Not reported
Activity Group: Compliance Monitoring
Activity Type: Inspection/Evaluation
Activity Status: Not reported

Region Code: 05
Programmatic ID: AIR MI00000000000B2810
Facility Registry ID: 110000406917
Air Operating Status Code: OPR
Default Air Classification Code: MAJ
Air Program: Title V Permits
Activity Date: 2013-11-22 00:00:00
Activity Status Date: Not reported
Activity Group: Compliance Monitoring
Activity Type: Inspection/Evaluation
Activity Status: Not reported

Region Code: 05
Programmatic ID: AIR MI00000000000B2810
Facility Registry ID: 110000406917
Air Operating Status Code: OPR
Default Air Classification Code: MAJ
Air Program: Title V Permits
Activity Date: 2014-03-11 00:00:00
Activity Status Date: Not reported
Activity Group: Compliance Monitoring
Activity Type: Inspection/Evaluation
Activity Status: Not reported

Region Code: 05
Programmatic ID: AIR MI00000000000B2810
Facility Registry ID: 110000406917
Air Operating Status Code: OPR
Default Air Classification Code: MAJ
Air Program: Title V Permits
Activity Date: 2009-07-24 00:00:00
Activity Status Date: 2009-07-24 00:00:00
Activity Group: Enforcement Action

Map ID
 Direction
 Distance
 Elevation

MAP FINDINGS

Site

Database(s)

EDR ID Number
 EPA ID Number

DTE ELECTRIC COMPANY (Continued)

1000366943

Activity Type:	Administrative - Informal
Activity Status:	Achieved
Region Code:	05
Programmatic ID:	AIR MI00000000000B2810
Facility Registry ID:	110000406917
Air Operating Status Code:	OPR
Default Air Classification Code:	MAJ
Air Program:	Title V Permits
Activity Date:	2010-08-24 00:00:00
Activity Status Date:	2010-08-24 00:00:00
Activity Group:	Enforcement Action
Activity Type:	Administrative - Informal
Activity Status:	Achieved
Region Code:	05
Programmatic ID:	AIR MI00000000000B2810
Facility Registry ID:	110000406917
Air Operating Status Code:	OPR
Default Air Classification Code:	MAJ
Air Program:	Title V Permits
Activity Date:	2013-02-28 00:00:00
Activity Status Date:	2013-02-28 00:00:00
Activity Group:	Enforcement Action
Activity Type:	Administrative - Informal
Activity Status:	Achieved

AH165
SE
1/4-1/2
0.308 mi.
1628 ft.

INTERNATIONAL TRANSMISSION COMPANY LLC
1 BELANGER PARK DR
RIVER ROUGE, MI 48218
Site 2 of 3 in cluster AH

MI SPILLS **S109257932**
MI COAL ASH **N/A**
MI NPDES
MI WDS

Actual:
578 ft.
Focus Map:
6

PEAS:	
Incident Date:	03/09/2007
Office Status:	Not reported
Initials of Incoming Operator:	Not reported
Time Received by DNRE Staff:	Not reported
Time Occur:	Not reported
Date Of PEAS Call:	Not reported
Complainant / Company:	GRANT HILBERS/ENVIRONMENTAL ENGINEER
Complainant Address:	1 BELANGER PARK
Company Involved:	GRANT HILBERG
DEQ Division Involved:	WHMD
Incident Description:	Not reported
Incident Description:	Not reported
Incident Description:	Not reported
Incident Description:	Not reported
Description:	OIL SHEEN LEAVING OUTFALL 001A TO DETROIT RIVER.
Date Discovered:	Not reported
Time Discovered:	Not reported
Office/After Hours:	Not reported
Party Involved - Phone 1:	Not reported
Party Involved - Phone 2:	Not reported
Ongoing?:	Not reported
Release Secured:	Not reported
Source:	Not reported

Map ID
Direction
Distance
Elevation

MAP FINDINGS

Site

Database(s)

EDR ID Number
EPA ID Number

INTERNATIONAL TRANSMISSION COMPANY LLC (Continued)

S109257932

Source decode: Not reported
Lead Division 2: Not reported
Party Involved Type: Not reported
Latitude: Not reported
Longitude: Not reported
Release/Incident Ctrl: Not reported
Release/Incident Ctrl Detail: Not reported
Special Referral: Not reported

COAL ASH:

Facility Id: 19934
Facility Status: Not reported
Major: Yes
Version: 4
SIC Code: 4911
SIC Description: Electric Services
District: Southeast Michigan
Compliance Staff: Lishba Varughese
NPDES Permit Number: MI0038172
Surface Impoundments?: No
Incised or Raised?: Not reported
Comments: Not reported

MI NPDES:

Permit Number: MI0001724
Permittee PO Box: N
Permittee Email: Not reported
Issue Date: 08/11/2008
Effective Date: 10/01/2008
Expiration Date: 10/01/2012
Permittee Name: Detroit Edison Company - River Rouge Power Plant
Permittee Address: 1 Belanger Park Drive
Permittee Addr2: Not reported
Permittee City,St,Zip: River Rouge, MI 48218
Permit Type: NPDES Individual Permit
Facility Name 2: Not reported
Facility Name 3: River Rouge Power Plant
Facility Name 4: Not reported
Designed Name: DECO-River Rouge Plt
Latitude: 42.2731
Lat Direction: N
Lat Type Code: LAT
Longitude: -83.1106
Lon Direction: W
Lon Type Code: LON
Hydrologic Unit Code: 4090004
Permit Status: Extended
COC Permit Category: Not reported
DEQ District Email: Southeast Michigan
DEQ Permit Compliance Manager: Claire Dijak
DEQ Permit Compliance Manager Email: DijakC@michigan.gov

WDS:

Site Id: MIK378284319
WMD Id: 477193
Site Specific Name: ITC/METC RIVER ROUGE POWER PLANT

Map ID
Direction
Distance
Elevation

MAP FINDINGS

Site

Database(s)

EDR ID Number
EPA ID Number

INTERNATIONAL TRANSMISSION COMPANY LLC (Continued)

S109257932

Mailing Address: 39500 ORCHARD HILL PL
Mailing City/State/Zip: 48375
Mailing County: OAKLAND

AH166 DTE RIVER ROUGE POWER PLANT
SE 1 BELANGER PARK DRIVE
1/4-1/2 RIVER ROUGE, MI 48218
0.308 mi.
1628 ft. Site 3 of 3 in cluster AH

MI INVENTORY S119784800
MI ASBESTOS N/A

Actual: 578 ft. INVENTORY:
Bea Number: Not reported
Focus Map: 6 Township: River Rouge
District: Southeast MI
Data Source: Part 201
Latitude: 42.27324
Longitude: -83.11281

ASBESTOS:
Notification ID: 115154
Contractor Name: TURNKEY Environmental Services
Project Number: C10012/0353
Notification Type and Date: Regular 02/17/2016
Start Date: 04/25/2016
End Date: 04/29/2016
Linear Feet: 4000
Square Feet: Not reported

AI167 PRAXAIR, INCORPORATED
SE 530 EAST GREAT LAKES AVENUE
1/4-1/2 WAYNE (County), MI 48229
0.312 mi.
1645 ft. Site 1 of 3 in cluster AI

MI INVENTORY S117977820
N/A

Actual: 579 ft. INVENTORY:
Bea Number: 201506464LV
Focus Map: 6 Township: Ecorse
District: Southeast MI
Data Source: BEA
Latitude: 42.26277
Longitude: -83.12485

AF168 WADE MCCREE ESTATES
NW 266 HYACINTHE STREET
1/4-1/2 WAYNE (County), MI 48229
0.316 mi.
1667 ft. Site 2 of 2 in cluster AF

MI INVENTORY S117731869
N/A

Actual: 584 ft. INVENTORY:
Bea Number: 201506384LV
Focus Map: 9 Township: Ecorse
District: Southeast MI
Data Source: BEA
Latitude: 42.25524

Map ID
Direction
Distance
Elevation

MAP FINDINGS

Site

Database(s)

EDR ID Number
EPA ID Number

WADE MCCREE ESTATES (Continued)

S117731869

Longitude: -83.14618

Bea Number: 201707859LV
Township: Ecorse
District: Southeast MI
Data Source: BEA
Latitude: 42.25524
Longitude: -83.14618

Bea Number: 201707860LV
Township: Ecorse
District: Southeast MI
Data Source: BEA
Latitude: 42.25524
Longitude: -83.14618

AJ169 600 BIDDLE STREET
South 600 BIDDLE STREET
1/4-1/2 WYANDOTTE, MI 48192
0.323 mi.
1708 ft. Site 1 of 3 in cluster AJ

MI INVENTORY S114031277
N/A

Actual: INVENTORY:
575 ft. Bea Number: Not reported
Focus Map: Township: Wyandotte
12 District: Southeast MI
Data Source: Part 201
Latitude: 42.22819
Longitude: -83.1501

170 U S STEEL - ANNEX
SE GREAT LAKES DR
1/4-1/2 RIVER ROUGE, MI 48218
0.328 mi.
1730 ft.

MI LUST U003326264
MI UST N/A

Actual: LUST:
580 ft. Facility ID: 00037874
Focus Map: Source: STATE OF MICHIGAN
6 Owner Name: U S Steel Great Lakes Works
Owner Address: 1 Quality Dr Environmental Dept
Owner City,St,Zip: Ecorse, MI 48229
Owner Contact: Maryellen Przybylinski
Owner Phone: Not reported
Country: USA
District: Southeast MI
Site Name: National Steel - Annex
Latitude: 42.26361
Longitude: -83.12370
Date of Collection: Not reported
Method of Collection: Interpolation-Map
Accuracy: 15
Accuracy Value Unit: METERS
Horizontal Data: NAD83
Point Line Area: POINT
Desc Category: Not reported

Map ID
Direction
Distance
Elevation

MAP FINDINGS

Site

Database(s)

EDR ID Number
EPA ID Number

U S STEEL - ANNEX (Continued)

U003326264

Leak Number: C-1613-93
Release Date: 11/18/1993
Substance Released: Diesel,Diesel
Release Status: Closed
Release Closed Date: 04/13/2000

UST:

Facility Type: CLOSED
Facility ID: 00037874
Owner Country: Not reported
Owner Name: U S STEEL GREAT LAKES WORKS
Owner Address: 1 QUALITY DR ENVIRONMENTAL DEPT
Owner City: ECORSE
Owner State: MI
Owner Zip: 48229
Owner Contact: Not reported
Owner Phone: Not reported
Contact: Not reported
Contact Phone: Not reported
Date of Collection: Not reported
Accuracy: Not reported
Horizontal Datum: Not reported
Accuracy Value Unit: Not reported
Source: Not reported
Point Line Area: Not reported
Desc Category: Not reported
Method of Collection: Not reported
District: Not reported
Tank ID: Not reported
Capacity: 8000
Tank Status: Removed from Ground
Substance: Diesel,
Install Date: 04/21/1982
Remove Date: 05/18/1992
Tank Number: UTK-081794-15
Tank Details Compartments: Not reported
Tank Details Number of Compartments: Not reported
Tank Release Detection Automatic Tank Gauging: Not reported
Tank Release Detection Groundwater Monitoring: Not reported
Impressed Device: Not reported
Tank Release Detection Inter Monitoring/Second Conatinment: Not reported
Tank Release Detection Interstitial Monitoring Double Walled Tank/Piping: Not reported
Tank Release Detection Inventory Control: Not reported
Tank Release Detection Manual (Static) Tank Gauging: Not reported
Tank Release Detection Other: Not reported
Tank Release Detection Other Comment: Not reported
Tank Release Detection Tank Tightness Testing: Not reported
Tank Release Detection Vapor Monitoring: Not reported
Piping Release Detection Automatic Line Leak Detectors: Not reported
Piping Release Detection Ground Water Monitoring: Not reported
Piping Release Detection Interstitial Monitoring Double Walled Piping: Not reported
Piping Release Detection Interstitial Monitoring Second Containment: Not reported
Piping Release Detection Line Tightness Testing: Not reported
Piping Release Detection Other: Not reported
Piping Release Detection Other Comment: Not reported
Piping Release Detection Vapor Monitoring: Not reported
Piping Material Bare Steel: Not reported
Piping Material Cathodically Protected: Not reported

Map ID
Direction
Distance
Elevation

MAP FINDINGS

Site

Database(s)

EDR ID Number
EPA ID Number

U S STEEL - ANNEX (Continued)

U003326264

Piping Material Copper:	Not reported
Piping Material Double Walled:	Not reported
Piping Material Enviroflex:	Not reported
Piping Material Fiberglass Reinforced Plastic:	Not reported
Piping Material Flexible Piping:	Not reported
Piping Material Galvanized Steel:	CHECKED
Piping Material Geo Flex:	Not reported
Piping Material Other:	Not reported
Piping Material Other Comment:	Not reported
Piping Material Unknown:	Not reported
Piping Type Gravity Fed:	Not reported
Piping Type Has Piping Been Repaired:	Not reported
Piping Type Not Marked on Form:	Not reported
Piping Type Pressure (Remote):	Not reported
Piping Type Suction: No Valve at Tank	Not reported
Piping Type Suction: Valve at Tank	Not reported
Tank Material Asphalt Coated or Bare Steel:	CHECKED
Tank Material Cathodically Protected Steel:	CHECKED
Tank Material Composite (Steel With Fiberglass):	Not reported
Tank Material Concrete:	Not reported
Tank Material Double Walled:	Not reported
Tank Material Epoxy Coated Steel:	Not reported
Tank Material Excavation Liner:	Not reported
Tank Material Fiberglass Reinforced Plastic:	Not reported
Tank Material Has Tank Been Repaired:	Not reported
Tank Material Lined Interior:	Not reported
Tank Material Other:	Not reported
Tank Material Description of Other Construction:	Not reported
Tank Material Polyethylene Tank Jacket:	Not reported
Tank Material Unknown:	Not reported

Latitude:	Not reported
Longitude:	Not reported

Facility Type:	CLOSED
Facility ID:	00037874
Owner Country:	Not reported
Owner Name:	U S STEEL GREAT LAKES WORKS
Owner Address:	1 QUALITY DR ENVIRONMENTAL DEPT
Owner City:	ECORSE
Owner State:	MI
Owner Zip:	48229
Owner Contact:	Not reported
Owner Phone:	Not reported
Contact:	Not reported
Contact Phone:	Not reported
Date of Collection:	Not reported
Accuracy:	Not reported
Horizontal Datum:	Not reported
Accuracy Value Unit:	Not reported
Source:	Not reported
Point Line Area:	Not reported
Desc Category:	Not reported
Method of Collection:	Not reported
District:	Not reported
Tank ID:	Not reported
Capacity:	550
Tank Status:	Removed from Ground

Map ID
Direction
Distance
Elevation

MAP FINDINGS

Site

Database(s)

EDR ID Number
EPA ID Number

U S STEEL - ANNEX (Continued)

U003326264

Substance:	Gasoline,	
Install Date:	04/22/1971	
Remove Date:	02/26/1992	
Tank Number:	UTK-105217-15	
Tank Details Compartments:		Not reported
Tank Details Number of Compartments:		Not reported
Tank Release Detection Automatic Tank Gauging:		Not reported
Tank Release Detection Groundwater Monitoring:		Not reported
Impressed Device:		Not reported
Tank Release Detection Inter Monitoring/Second Conatinment:		Not reported
Tank Release Detection Interstitial Monitoring Double Walled Tank/Piping:		Not reported
Tank Release Detection Inventory Control:		Not reported
Tank Release Detection Manual (Static) Tank Gauging:		Not reported
Tank Release Detection Other:		Not reported
Tank Release Detection Other Comment:		Not reported
Tank Release Detection Tank Tightness Testing:		Not reported
Tank Release Detection Vapor Monitoring:		Not reported
Piping Release Detection Automatic Line Leak Detectors:		Not reported
Piping Release Detection Ground Water Monitoring:		Not reported
Piping Release Detection Interstitial Monitoring Double Walled Piping:		Not reported
Piping Release Detection Interstitial Monitoring Second Containment:		Not reported
Piping Release Detection Line Tightness Testing:		Not reported
Piping Release Detection Other:		Not reported
Piping Release Detection Other Comment:		Not reported
Piping Release Detection Vapor Monitoring:		Not reported
Piping Material Bare Steel:		Not reported
Piping Material Cathodically Protected:		Not reported
Piping Material Copper:		Not reported
Piping Material Double Walled:		Not reported
Piping Material Enviroflex:		Not reported
Piping Material Fiberglass Reinforced Plastic:		Not reported
Piping Material Flexible Piping:		Not reported
Piping Material Galvanized Steel:		CHECKED
Piping Material Geo Flex:		Not reported
Piping Material Other:		Not reported
Piping Material Other Comment:		Not reported
Piping Material Unknown:		Not reported
Piping Type Gravity Fed:		Not reported
Piping Type Has Piping Been Repaired:		Not reported
Piping Type Not Marked on Form:		Not reported
Piping Type Pressure (Remote):		Not reported
Piping Type Suction: No Valve at Tank		Not reported
Piping Type Suction: Valve at Tank		Not reported
Tank Material Asphalt Coated or Bare Steel:		CHECKED
Tank Material Cathodically Protected Steel:		Not reported
Tank Material Composite (Steel With Fiberglass):		Not reported
Tank Material Concrete:		Not reported
Tank Material Double Walled:		Not reported
Tank Material Epoxy Coated Steel:		Not reported
Tank Material Excavation Liner:		Not reported
Tank Material Fiberglass Reinforced Plastic:		Not reported
Tank Material Has Tank Been Repaired:		Not reported
Tank Material Lined Interior:		Not reported
Tank Material Other:		Not reported
Tank Material Description of Other Construction:		Not reported
Tank Material Polyethylene Tank Jacket:		Not reported
Tank Material Unknown:		Not reported

Map ID
 Direction
 Distance
 Elevation

MAP FINDINGS

Site

Database(s)

EDR ID Number
 EPA ID Number

U S STEEL - ANNEX (Continued)

U003326264

Latitude:	Not reported	
Longitude:	Not reported	
Facility Type:	CLOSED	
Facility ID:	00037874	
Owner Country:	Not reported	
Owner Name:	U S STEEL GREAT LAKES WORKS	
Owner Address:	1 QUALITY DR ENVIRONMENTAL DEPT	
Owner City:	ECORSE	
Owner State:	MI	
Owner Zip:	48229	
Owner Contact:	Not reported	
Owner Phone:	Not reported	
Contact:	Not reported	
Contact Phone:	Not reported	
Date of Collection:	Not reported	
Accuracy:	Not reported	
Horizontal Datum:	Not reported	
Accuracy Value Unit:	Not reported	
Source:	Not reported	
Point Line Area:	Not reported	
Desc Category:	Not reported	
Method of Collection:	Not reported	
District:	Not reported	
Tank ID:	Not reported	
Capacity:	6000	
Tank Status:	Removed from Ground	
Substance:	Gasoline,	
Install Date:	06/18/1992	
Remove Date:	07/19/1994	
Tank Number:	UTK-004493-15	
Tank Details Compartments:		Not reported
Tank Details Number of Compartments:		Not reported
Tank Release Detection Automatic Tank Gauging:		CHECKED
Tank Release Detection Groundwater Monitoring:		Not reported
Impressed Device:		Not reported
Tank Release Detection Inter Monitoring/Second Conatinment:		CHECKED
Tank Release Detection Interstitial Monitoring Double Walled Tank/Piping:		CHECKED
Tank Release Detection Inventory Control:		Not reported
Tank Release Detection Manual (Static) Tank Gauging:		Not reported
Tank Release Detection Other:		Not reported
Tank Release Detection Other Comment:		Not reported
Tank Release Detection Tank Tightness Testing:		Not reported
Tank Release Detection Vapor Monitoring:		Not reported
Piping Release Detection Automatic Line Leak Detectors:		Not reported
Piping Release Detection Ground Water Monitoring:		Not reported
Piping Release Detection Interstitial Monitoring Double Walled Piping:		Not reported
Piping Release Detection Interstitial Monitoring Second Containment:		CHECKED
Piping Release Detection Line Tightness Testing:		Not reported
Piping Release Detection Other:		Not reported
Piping Release Detection Other Comment:		Not reported
Piping Release Detection Vapor Monitoring:		Not reported
Piping Material Bare Steel:		Not reported
Piping Material Cathodically Protected:		Not reported
Piping Material Copper:		Not reported
Piping Material Double Walled:		CHECKED
Piping Material Enviroflex:		Not reported

Map ID
Direction
Distance
Elevation

MAP FINDINGS

Site

Database(s)

EDR ID Number
EPA ID Number

U S STEEL - ANNEX (Continued)

U003326264

Piping Material Fiberglass Reinforced Plastic:	Not reported
Piping Material Flexible Piping:	Not reported
Piping Material Galvanized Steel:	Not reported
Piping Material Geo Flex:	Not reported
Piping Material Other:	Not reported
Piping Material Other Comment:	Not reported
Piping Material Unknown:	Not reported
Piping Type Gravity Fed:	Not reported
Piping Type Has Piping Been Repaired:	Not reported
Piping Type Not Marked on Form:	Not reported
Piping Type Pressure (Remote):	Not reported
Piping Type Suction: No Valve at Tank	CHECKED
Piping Type Suction: Valve at Tank	Not reported
Tank Material Asphalt Coated or Bare Steel:	Not reported
Tank Material Cathodically Protected Steel:	Not reported
Tank Material Composite (Steel With Fiberglass):	CHECKED
Tank Material Concrete:	Not reported
Tank Material Double Walled:	CHECKED
Tank Material Epoxy Coated Steel:	Not reported
Tank Material Excavation Liner:	Not reported
Tank Material Fiberglass Reinforced Plastic:	Not reported
Tank Material Has Tank Been Repaired:	Not reported
Tank Material Lined Interior:	Not reported
Tank Material Other:	Not reported
Tank Material Description of Other Construction:	Not reported
Tank Material Polyethylene Tank Jacket:	Not reported
Tank Material Unknown:	Not reported

Latitude:	Not reported
Longitude:	Not reported

Facility Type:	CLOSED
Facility ID:	00037874
Owner Country:	Not reported
Owner Name:	U S STEEL GREAT LAKES WORKS
Owner Address:	1 QUALITY DR ENVIRONMENTAL DEPT
Owner City:	ECORSE
Owner State:	MI
Owner Zip:	48229
Owner Contact:	Not reported
Owner Phone:	Not reported
Contact:	Not reported
Contact Phone:	Not reported
Date of Collection:	Not reported
Accuracy:	Not reported
Horizontal Datum:	Not reported
Accuracy Value Unit:	Not reported
Source:	Not reported
Point Line Area:	Not reported
Desc Category:	Not reported
Method of Collection:	Not reported
District:	Not reported
Tank ID:	Not reported
Capacity:	12000
Tank Status:	Removed from Ground
Substance:	Diesel,
Install Date:	04/22/1971
Remove Date:	11/30/1993

Map ID
Direction
Distance
Elevation

MAP FINDINGS

Site

Database(s)

EDR ID Number
EPA ID Number

U S STEEL - ANNEX (Continued)

U003326264

Tank Number:	UTK-023174-15	
Tank Details Compartments:		Not reported
Tank Details Number of Compartments:		Not reported
Tank Release Detection Automatic Tank Gauging:		Not reported
Tank Release Detection Groundwater Monitoring:		Not reported
Impressed Device:		Not reported
Tank Release Detection Inter Monitoring/Second Conatinment:		Not reported
Tank Release Detection Interstitial Monitoring Double Walled Tank/Piping:		Not reported
Tank Release Detection Inventory Control:		Not reported
Tank Release Detection Manual (Static) Tank Gauging:		Not reported
Tank Release Detection Other:		Not reported
Tank Release Detection Other Comment:		Not reported
Tank Release Detection Tank Tightness Testing:		Not reported
Tank Release Detection Vapor Monitoring:		Not reported
Piping Release Detection Automatic Line Leak Detectors:		Not reported
Piping Release Detection Ground Water Monitoring:		Not reported
Piping Release Detection Interstitial Monitoring Double Walled Piping:		Not reported
Piping Release Detection Interstitial Monitoring Second Containment:		Not reported
Piping Release Detection Line Tightness Testing:		Not reported
Piping Release Detection Other:		Not reported
Piping Release Detection Other Comment:		Not reported
Piping Release Detection Vapor Monitoring:		Not reported
Piping Material Bare Steel:		Not reported
Piping Material Cathodically Protected:		Not reported
Piping Material Copper:		Not reported
Piping Material Double Walled:		Not reported
Piping Material Enviroflex:		Not reported
Piping Material Fiberglass Reinforced Plastic:		Not reported
Piping Material Flexible Piping:		Not reported
Piping Material Galvanized Steel:		CHECKED
Piping Material Geo Flex:		Not reported
Piping Material Other:		Not reported
Piping Material Other Comment:		Not reported
Piping Material Unknown:		Not reported
Piping Type Gravity Fed:		Not reported
Piping Type Has Piping Been Repaired:		Not reported
Piping Type Not Marked on Form:		Not reported
Piping Type Pressure (Remote):		Not reported
Piping Type Suction: No Valve at Tank		Not reported
Piping Type Suction: Valve at Tank		Not reported
Tank Material Asphalt Coated or Bare Steel:		CHECKED
Tank Material Cathodically Protected Steel:		Not reported
Tank Material Composite (Steel With Fiberglass):		Not reported
Tank Material Concrete:		Not reported
Tank Material Double Walled:		Not reported
Tank Material Epoxy Coated Steel:		Not reported
Tank Material Excavation Liner:		Not reported
Tank Material Fiberglass Reinforced Plastic:		Not reported
Tank Material Has Tank Been Repaired:		Not reported
Tank Material Lined Interior:		Not reported
Tank Material Other:		Not reported
Tank Material Description of Other Construction:		Not reported
Tank Material Polyethylene Tank Jacket:		Not reported
Tank Material Unknown:		Not reported
Latitude:	Not reported	
Longitude:	Not reported	

Map ID
Direction
Distance
Elevation

MAP FINDINGS

Site

Database(s)

EDR ID Number
EPA ID Number

U S STEEL - ANNEX (Continued)

U003326264

Facility Type:	CLOSED	
Facility ID:	00037874	
Owner Country:	Not reported	
Owner Name:	U S STEEL GREAT LAKES WORKS	
Owner Address:	1 QUALITY DR ENVIRONMENTAL DEPT	
Owner City:	ECORSE	
Owner State:	MI	
Owner Zip:	48229	
Owner Contact:	Not reported	
Owner Phone:	Not reported	
Contact:	Not reported	
Contact Phone:	Not reported	
Date of Collection:	Not reported	
Accuracy:	Not reported	
Horizontal Datum:	Not reported	
Accuracy Value Unit:	Not reported	
Source:	Not reported	
Point Line Area:	Not reported	
Desc Category:	Not reported	
Method of Collection:	Not reported	
District:	Not reported	
Tank ID:	Not reported	
Capacity:	8000	
Tank Status:	Removed from Ground	
Substance:	Gasoline,	
Install Date:	04/22/1971	
Remove Date:	05/11/1992	
Tank Number:	UTK-081792-15	
Tank Details Compartments:		Not reported
Tank Details Number of Compartments:		Not reported
Tank Release Detection Automatic Tank Gauging:		Not reported
Tank Release Detection Groundwater Monitoring:		Not reported
Impressed Device:		Not reported
Tank Release Detection Inter Monitoring/Second Conatinment:		Not reported
Tank Release Detection Interstitial Monitoring Double Walled Tank/Piping:		Not reported
Tank Release Detection Inventory Control:		Not reported
Tank Release Detection Manual (Static) Tank Gauging:		Not reported
Tank Release Detection Other:		Not reported
Tank Release Detection Other Comment:		Not reported
Tank Release Detection Tank Tightness Testing:		Not reported
Tank Release Detection Vapor Monitoring:		Not reported
Piping Release Detection Automatic Line Leak Detectors:		Not reported
Piping Release Detection Ground Water Monitoring:		Not reported
Piping Release Detection Interstitial Monitoring Double Walled Piping:		Not reported
Piping Release Detection Interstitial Monitoring Second Containment:		Not reported
Piping Release Detection Line Tightness Testing:		Not reported
Piping Release Detection Other:		Not reported
Piping Release Detection Other Comment:		Not reported
Piping Release Detection Vapor Monitoring:		Not reported
Piping Material Bare Steel:		Not reported
Piping Material Cathodically Protected:		Not reported
Piping Material Copper:		Not reported
Piping Material Double Walled:		Not reported
Piping Material Enviroflex:		Not reported
Piping Material Fiberglass Reinforced Plastic:		Not reported
Piping Material Flexible Piping:		Not reported
Piping Material Galvanized Steel:		CHECKED

Map ID
 Direction
 Distance
 Elevation

MAP FINDINGS

Site

Database(s)

EDR ID Number
 EPA ID Number

U S STEEL - ANNEX (Continued)

U003326264

Piping Material Geo Flex:	Not reported
Piping Material Other:	Not reported
Piping Material Other Comment:	Not reported
Piping Material Unknown:	Not reported
Piping Type Gravity Fed:	Not reported
Piping Type Has Piping Been Repaired:	Not reported
Piping Type Not Marked on Form:	Not reported
Piping Type Pressure (Remote):	Not reported
Piping Type Suction: No Valve at Tank	Not reported
Piping Type Suction: Valve at Tank	Not reported
Tank Material Asphalt Coated or Bare Steel:	CHECKED
Tank Material Cathodically Protected Steel:	Not reported
Tank Material Composite (Steel With Fiberglass):	Not reported
Tank Material Concrete:	Not reported
Tank Material Double Walled:	Not reported
Tank Material Epoxy Coated Steel:	Not reported
Tank Material Excavation Liner:	Not reported
Tank Material Fiberglass Reinforced Plastic:	Not reported
Tank Material Has Tank Been Repaired:	Not reported
Tank Material Lined Interior:	Not reported
Tank Material Other:	Not reported
Tank Material Description of Other Construction:	Not reported
Tank Material Polyethylene Tank Jacket:	Not reported
Tank Material Unknown:	Not reported
Latitude:	Not reported
Longitude:	Not reported

171
 NW
 1/4-1/2
 0.331 mi.
 1748 ft.

THREE C CORP
11032 W JEFFERSON AVE
RIVER ROUGE, MI 48218

MI LUST
MI UST
MI Financial Assurance
MI WDS

U003319838
N/A

Actual:
582 ft.
Focus Map:
5

LUST:

Facility ID:	00002702
Source:	STATE OF MICHIGAN
Owner Name:	Three C Corp
Owner Address:	11032 W Jefferson Ave
Owner City,St,Zip:	River Rouge, MI 48218-1228
Owner Contact:	Not reported
Owner Phone:	(313) 841-5740
Country:	USA
District:	Southeast MI
Site Name:	Three C Corp
Latitude:	42.26728
Longitude:	-83.13646
Date of Collection:	03/30/2009
Method of Collection:	GPS Code Meas. Standard Positioning Service SA Off
Accuracy:	40
Accuracy Value Unit:	FEET
Horizontal Data:	NAD83
Point Line Area:	POINT
Desc Category:	Plant Entrance (Freight)
Leak Number:	C-0342-01
Release Date:	05/22/2001
Substance Released:	Gasoline
Release Status:	Closed

Map ID
Direction
Distance
Elevation

MAP FINDINGS

Site

Database(s)

EDR ID Number
EPA ID Number

THREE C CORP (Continued)

U003319838

Release Closed Date: 06/29/2001

UST:

Facility Type: ACTIVE
Facility ID: 00002702
Owner Country: Not reported
Owner Name: THREE C CORP
Owner Address: 11032 W JEFFERSON AVE
Owner City: RIVER ROUGE
Owner State: MI
Owner Zip: 48218-1228
Owner Contact: Not reported
Owner Phone: 3138415740
Contact: Hamdan Elamin
Contact Phone: (313) 941-3740
Date of Collection: 03/30/2009
Accuracy: 40
Horizontal Datum: NAD83
Accuracy Value Unit: FEET
Source: STATE OF MICHIGAN
Point Line Area: POINT
Desc Category: Plant Entrance (Freight)
Method of Collection: GPS Code Meas. Standard Positioning Service SA Off
District: Region 1 - SE Michigan District Office
Tank ID: 5
Capacity: 4000
Tank Status: Currently In Use
Substance: Kerosene,
Install Date: 11/07/1986
Remove Date: Not reported
Tank Number: UTK-010756-15
Tank Details Compartments: Not reported
Tank Details Number of Compartments: Not reported
Tank Release Detection Automatic Tank Gauging: CHECKED
Tank Release Detection Groundwater Monitoring: Not reported
Impressed Device: Not reported
Tank Release Detection Inter Monitoring/Second Conatinment: Not reported
Tank Release Detection Interstitial Monitoring Double Walled Tank/Piping: Not reported
Tank Release Detection Inventory Control: CHECKED
Tank Release Detection Manual (Static) Tank Gauging: Not reported
Tank Release Detection Other: Not reported
Tank Release Detection Other Comment: Not reported
Tank Release Detection Tank Tightness Testing: Not reported
Tank Release Detection Vapor Monitoring: Not reported
Piping Release Detection Automatic Line Leak Detectors: CHECKED
Piping Release Detection Ground Water Monitoring: Not reported
Piping Release Detection Interstitial Monitoring Double Walled Piping: Not reported
Piping Release Detection Interstitial Monitoring Second Containment: Not reported
Piping Release Detection Line Tightness Testing: CHECKED
Piping Release Detection Other: CHECKED
Piping Release Detection Other Comment: Not reported
Piping Release Detection Vapor Monitoring: Not reported
Piping Material Bare Steel: Not reported
Piping Material Cathodically Protected: CHECKED
Piping Material Copper: Not reported
Piping Material Double Walled: Not reported
Piping Material Enviroflex: Not reported
Piping Material Fiberglass Reinforced Plastic: Not reported

Map ID
Direction
Distance
Elevation

MAP FINDINGS

Site

Database(s)

EDR ID Number
EPA ID Number

THREE C CORP (Continued)

U003319838

Piping Material Flexible Piping:	Not reported
Piping Material Galvanized Steel:	Not reported
Piping Material Geo Flex:	Not reported
Piping Material Other:	Not reported
Piping Material Other Comment:	Not reported
Piping Material Unknown:	Not reported
Piping Type Gravity Fed:	Not reported
Piping Type Has Piping Been Repaired:	Not reported
Piping Type Not Marked on Form:	Not reported
Piping Type Pressure (Remote):	CHECKED
Piping Type Suction: No Valve at Tank	Not reported
Piping Type Suction: Valve at Tank	Not reported
Tank Material Asphalt Coated or Bare Steel:	Not reported
Tank Material Cathodically Protected Steel:	CHECKED
Tank Material Composite (Steel With Fiberglass):	Not reported
Tank Material Concrete:	Not reported
Tank Material Double Walled:	Not reported
Tank Material Epoxy Coated Steel:	Not reported
Tank Material Excavation Liner:	Not reported
Tank Material Fiberglass Reinforced Plastic:	Not reported
Tank Material Has Tank Been Repaired:	Not reported
Tank Material Lined Interior:	Not reported
Tank Material Other:	CHECKED
Tank Material Description of Other Construction:	Not reported
Tank Material Polyethylene Tank Jacket:	Not reported
Tank Material Unknown:	Not reported

Latitude: 42.26728
Longitude: -83.13646

Facility Type:	ACTIVE
Facility ID:	00002702
Owner Country:	Not reported
Owner Name:	THREE C CORP
Owner Address:	11032 W JEFFERSON AVE
Owner City:	RIVER ROUGE
Owner State:	MI
Owner Zip:	48218-1228
Owner Contact:	Not reported
Owner Phone:	3138415740
Contact:	Hamdan Elamin
Contact Phone:	(313) 941-3740
Date of Collection:	03/30/2009
Accuracy:	40
Horizontal Datum:	NAD83
Accuracy Value Unit:	FEET
Source:	STATE OF MICHIGAN
Point Line Area:	POINT
Desc Category:	Plant Entrance (Freight)
Method of Collection:	GPS Code Meas. Standard Positioning Service SA Off
District:	Region 1 - SE Michigan District Office
Tank ID:	4
Capacity:	6000
Tank Status:	Currently In Use
Substance:	Diesel,
Install Date:	11/07/1986
Remove Date:	Not reported
Tank Number:	UTK-010755-15

Map ID
Direction
Distance
Elevation

MAP FINDINGS

Site

Database(s)

EDR ID Number
EPA ID Number

THREE C CORP (Continued)

U003319838

Tank Details Compartments:	Not reported
Tank Details Number of Compartments:	Not reported
Tank Release Detection Automatic Tank Gauging:	CHECKED
Tank Release Detection Groundwater Monitoring:	Not reported
Impressed Device:	Yes
Tank Release Detection Inter Monitoring/Second Conainment:	Not reported
Tank Release Detection Interstitial Monitoring Double Walled Tank/Piping:	Not reported
Tank Release Detection Inventory Control:	CHECKED
Tank Release Detection Manual (Static) Tank Gauging:	Not reported
Tank Release Detection Other:	Not reported
Tank Release Detection Other Comment:	Not reported
Tank Release Detection Tank Tightness Testing:	Not reported
Tank Release Detection Vapor Monitoring:	Not reported
Piping Release Detection Automatic Line Leak Detectors:	CHECKED
Piping Release Detection Ground Water Monitoring:	Not reported
Piping Release Detection Interstitial Monitoring Double Walled Piping:	Not reported
Piping Release Detection Interstitial Monitoring Second Containment:	Not reported
Piping Release Detection Line Tightness Testing:	CHECKED
Piping Release Detection Other:	CHECKED
Piping Release Detection Other Comment:	Not reported
Piping Release Detection Vapor Monitoring:	Not reported
Piping Material Bare Steel:	Not reported
Piping Material Cathodically Protected:	CHECKED
Piping Material Copper:	Not reported
Piping Material Double Walled:	Not reported
Piping Material Enviroflex:	Not reported
Piping Material Fiberglass Reinforced Plastic:	Not reported
Piping Material Flexible Piping:	Not reported
Piping Material Galvanized Steel:	Not reported
Piping Material Geo Flex:	Not reported
Piping Material Other:	Not reported
Piping Material Other Comment:	Not reported
Piping Material Unknown:	Not reported
Piping Type Gravity Fed:	Not reported
Piping Type Has Piping Been Repaired:	Not reported
Piping Type Not Marked on Form:	Not reported
Piping Type Pressure (Remote):	CHECKED
Piping Type Suction: No Valve at Tank	Not reported
Piping Type Suction: Valve at Tank	Not reported
Tank Material Asphalt Coated or Bare Steel:	Not reported
Tank Material Cathodically Protected Steel:	CHECKED
Tank Material Composite (Steel With Fiberglass):	Not reported
Tank Material Concrete:	Not reported
Tank Material Double Walled:	Not reported
Tank Material Epoxy Coated Steel:	Not reported
Tank Material Excavation Liner:	Not reported
Tank Material Fiberglass Reinforced Plastic:	Not reported
Tank Material Has Tank Been Repaired:	Not reported
Tank Material Lined Interior:	Not reported
Tank Material Other:	CHECKED
Tank Material Description of Other Construction:	Not reported
Tank Material Polyethylene Tank Jacket:	Not reported
Tank Material Unknown:	Not reported
Latitude:	42.26728
Longitude:	-83.13646
Facility Type:	ACTIVE

Map ID
Direction
Distance
Elevation

MAP FINDINGS

Site

Database(s)

EDR ID Number
EPA ID Number

THREE C CORP (Continued)

U003319838

Facility ID:	00002702	
Owner Country:	Not reported	
Owner Name:	THREE C CORP	
Owner Address:	11032 W JEFFERSON AVE	
Owner City:	RIVER ROUGE	
Owner State:	MI	
Owner Zip:	48218-1228	
Owner Contact:	Not reported	
Owner Phone:	3138415740	
Contact:	Hamdan Elamin	
Contact Phone:	(313) 941-3740	
Date of Collection:	03/30/2009	
Accuracy:	40	
Horizontal Datum:	NAD83	
Accuracy Value Unit:	FEET	
Source:	STATE OF MICHIGAN	
Point Line Area:	POINT	
Desc Category:	Plant Entrance (Freight)	
Method of Collection:	GPS Code Meas. Standard Positioning Service SA Off	
District:	Region 1 - SE Michigan District Office	
Tank ID:	3	
Capacity:	6000	
Tank Status:	Currently In Use	
Substance:	Gasoline,	
Install Date:	11/07/1986	
Remove Date:	Not reported	
Tank Number:	UTK-038827-15	
Tank Details Compartments:		Not reported
Tank Details Number of Compartments:		Not reported
Tank Release Detection Automatic Tank Gauging:		CHECKED
Tank Release Detection Groundwater Monitoring:		Not reported
Impressed Device:		Yes
Tank Release Detection Inter Monitoring/Second Conatinment:		Not reported
Tank Release Detection Interstitial Monitoring Double Walled Tank/Piping:		Not reported
Tank Release Detection Inventory Control:		CHECKED
Tank Release Detection Manual (Static) Tank Gauging:		Not reported
Tank Release Detection Other:		Not reported
Tank Release Detection Other Comment:		Not reported
Tank Release Detection Tank Tightness Testing:		Not reported
Tank Release Detection Vapor Monitoring:		Not reported
Piping Release Detection Automatic Line Leak Detectors:		CHECKED
Piping Release Detection Ground Water Monitoring:		Not reported
Piping Release Detection Interstitial Monitoring Double Walled Piping:		Not reported
Piping Release Detection Interstitial Monitoring Second Containment:		Not reported
Piping Release Detection Line Tightness Testing:		CHECKED
Piping Release Detection Other:		CHECKED
Piping Release Detection Other Comment:		Not reported
Piping Release Detection Vapor Monitoring:		Not reported
Piping Material Bare Steel:		Not reported
Piping Material Cathodically Protected:		CHECKED
Piping Material Copper:		Not reported
Piping Material Double Walled:		Not reported
Piping Material Enviroflex:		Not reported
Piping Material Fiberglass Reinforced Plastic:		Not reported
Piping Material Flexible Piping:		Not reported
Piping Material Galvanized Steel:		Not reported
Piping Material Geo Flex:		Not reported

Map ID
Direction
Distance
Elevation

MAP FINDINGS

Site

Database(s)

EDR ID Number
EPA ID Number

THREE C CORP (Continued)

U003319838

Piping Material Other: Not reported
Piping Material Other Comment: Not reported
Piping Material Unknown: Not reported
Piping Type Gravity Fed: Not reported
Piping Type Has Piping Been Repaired: Not reported
Piping Type Not Marked on Form: Not reported
Piping Type Pressure (Remote): CHECKED
Piping Type Suction: No Valve at Tank Not reported
Piping Type Suction: Valve at Tank Not reported
Tank Material Asphalt Coated or Bare Steel: Not reported
Tank Material Cathodically Protected Steel: CHECKED
Tank Material Composite (Steel With Fiberglass): Not reported
Tank Material Concrete: Not reported
Tank Material Double Walled: Not reported
Tank Material Epoxy Coated Steel: Not reported
Tank Material Excavation Liner: Not reported
Tank Material Fiberglass Reinforced Plastic: Not reported
Tank Material Has Tank Been Repaired: Not reported
Tank Material Lined Interior: Not reported
Tank Material Other: CHECKED
Tank Material Description of Other Construction: Not reported
Tank Material Polyethylene Tank Jacket: Not reported
Tank Material Unknown: Not reported
Latitude: 42.26728
Longitude: -83.13646

Facility Type: ACTIVE
Facility ID: 00002702
Owner Country: Not reported
Owner Name: THREE C CORP
Owner Address: 11032 W JEFFERSON AVE
Owner City: RIVER ROUGE
Owner State: MI
Owner Zip: 48218-1228
Owner Contact: Not reported
Owner Phone: 3138415740
Contact: Hamdan Elamin
Contact Phone: (313) 941-3740
Date of Collection: 03/30/2009
Accuracy: 40
Horizontal Datum: NAD83
Accuracy Value Unit: FEET
Source: STATE OF MICHIGAN
Point Line Area: POINT
Desc Category: Plant Entrance (Freight)
Method of Collection: GPS Code Meas. Standard Positioning Service SA Off
District: Region 1 - SE Michigan District Office
Tank ID: 2
Capacity: 6000
Tank Status: Currently In Use
Substance: Gasoline,
Install Date: 11/07/1986
Remove Date: Not reported
Tank Number: UTK-001465-15
Tank Details Compartments: Not reported
Tank Details Number of Compartments: Not reported
Tank Release Detection Automatic Tank Gauging: CHECKED

Map ID
Direction
Distance
Elevation

MAP FINDINGS

Site

Database(s)

EDR ID Number
EPA ID Number

THREE C CORP (Continued)

U003319838

Tank Release Detection Groundwater Monitoring:	Not reported
Impressed Device:	Yes
Tank Release Detection Inter Monitoring/Second Conainment:	Not reported
Tank Release Detection Interstitial Monitoring Double Walled Tank/Piping:	Not reported
Tank Release Detection Inventory Control:	CHECKED
Tank Release Detection Manual (Static) Tank Gauging:	Not reported
Tank Release Detection Other:	Not reported
Tank Release Detection Other Comment:	Not reported
Tank Release Detection Tank Tightness Testing:	Not reported
Tank Release Detection Vapor Monitoring:	Not reported
Piping Release Detection Automatic Line Leak Detectors:	CHECKED
Piping Release Detection Ground Water Monitoring:	Not reported
Piping Release Detection Interstitial Monitoring Double Walled Piping:	Not reported
Piping Release Detection Interstitial Monitoring Second Containment:	Not reported
Piping Release Detection Line Tightness Testing:	CHECKED
Piping Release Detection Other:	CHECKED
Piping Release Detection Other Comment:	Not reported
Piping Release Detection Vapor Monitoring:	Not reported
Piping Material Bare Steel:	Not reported
Piping Material Cathodically Protected:	CHECKED
Piping Material Copper:	Not reported
Piping Material Double Walled:	Not reported
Piping Material Enviroflex:	Not reported
Piping Material Fiberglass Reinforced Plastic:	Not reported
Piping Material Flexible Piping:	Not reported
Piping Material Galvanized Steel:	Not reported
Piping Material Geo Flex:	Not reported
Piping Material Other:	Not reported
Piping Material Other Comment:	Not reported
Piping Material Unknown:	Not reported
Piping Type Gravity Fed:	Not reported
Piping Type Has Piping Been Repaired:	Not reported
Piping Type Not Marked on Form:	Not reported
Piping Type Pressure (Remote):	CHECKED
Piping Type Suction: No Valve at Tank	Not reported
Piping Type Suction: Valve at Tank	Not reported
Tank Material Asphalt Coated or Bare Steel:	Not reported
Tank Material Cathodically Protected Steel:	CHECKED
Tank Material Composite (Steel With Fiberglass):	Not reported
Tank Material Concrete:	Not reported
Tank Material Double Walled:	Not reported
Tank Material Epoxy Coated Steel:	Not reported
Tank Material Excavation Liner:	Not reported
Tank Material Fiberglass Reinforced Plastic:	Not reported
Tank Material Has Tank Been Repaired:	Not reported
Tank Material Lined Interior:	Not reported
Tank Material Other:	CHECKED
Tank Material Description of Other Construction:	Not reported
Tank Material Polyethylene Tank Jacket:	Not reported
Tank Material Unknown:	Not reported
Latitude:	42.26728
Longitude:	-83.13646
Facility Type:	ACTIVE
Facility ID:	00002702
Owner Country:	Not reported
Owner Name:	THREE C CORP

Map ID
Direction
Distance
Elevation

MAP FINDINGS

Site

Database(s)

EDR ID Number
EPA ID Number

THREE C CORP (Continued)

U003319838

Owner Address:	11032 W JEFFERSON AVE	
Owner City:	RIVER ROUGE	
Owner State:	MI	
Owner Zip:	48218-1228	
Owner Contact:	Not reported	
Owner Phone:	3138415740	
Contact:	Hamdan Elamin	
Contact Phone:	(313) 941-3740	
Date of Collection:	03/30/2009	
Accuracy:	40	
Horizontal Datum:	NAD83	
Accuracy Value Unit:	FEET	
Source:	STATE OF MICHIGAN	
Point Line Area:	POINT	
Desc Category:	Plant Entrance (Freight)	
Method of Collection:	GPS Code Meas. Standard Positioning Service SA Off	
District:	Region 1 - SE Michigan District Office	
Tank ID:	1	
Capacity:	12000	
Tank Status:	Currently In Use	
Substance:	Gasoline,	
Install Date:	11/07/1986	
Remove Date:	Not reported	
Tank Number:	UTK-034441-15	
Tank Details Compartments:		Not reported
Tank Details Number of Compartments:		Not reported
Tank Release Detection Automatic Tank Gauging:		CHECKED
Tank Release Detection Groundwater Monitoring:		Not reported
Impressed Device:		Yes
Tank Release Detection Inter Monitoring/Second Conainment:		Not reported
Tank Release Detection Interstitial Monitoring Double Walled Tank/Piping:		Not reported
Tank Release Detection Inventory Control:		CHECKED
Tank Release Detection Manual (Static) Tank Gauging:		Not reported
Tank Release Detection Other:		Not reported
Tank Release Detection Other Comment:		Not reported
Tank Release Detection Tank Tightness Testing:		Not reported
Tank Release Detection Vapor Monitoring:		Not reported
Piping Release Detection Automatic Line Leak Detectors:		CHECKED
Piping Release Detection Ground Water Monitoring:		Not reported
Piping Release Detection Interstitial Monitoring Double Walled Piping:		Not reported
Piping Release Detection Interstitial Monitoring Second Containment:		Not reported
Piping Release Detection Line Tightness Testing:		CHECKED
Piping Release Detection Other:		CHECKED
Piping Release Detection Other Comment:		Not reported
Piping Release Detection Vapor Monitoring:		Not reported
Piping Material Bare Steel:		Not reported
Piping Material Cathodically Protected:		CHECKED
Piping Material Copper:		Not reported
Piping Material Double Walled:		Not reported
Piping Material Enviroflex:		Not reported
Piping Material Fiberglass Reinforced Plastic:		Not reported
Piping Material Flexible Piping:		Not reported
Piping Material Galvanized Steel:		Not reported
Piping Material Geo Flex:		Not reported
Piping Material Other:		Not reported
Piping Material Other Comment:		Not reported
Piping Material Unknown:		Not reported

Map ID
Direction
Distance
Elevation

MAP FINDINGS

Site

Database(s)

EDR ID Number
EPA ID Number

THREE C CORP (Continued)

U003319838

Piping Type Gravity Fed:	Not reported
Piping Type Has Piping Been Repaired:	Not reported
Piping Type Not Marked on Form:	Not reported
Piping Type Pressure (Remote):	CHECKED
Piping Type Suction: No Valve at Tank	Not reported
Piping Type Suction: Valve at Tank	Not reported
Tank Material Asphalt Coated or Bare Steel:	Not reported
Tank Material Cathodically Protected Steel:	CHECKED
Tank Material Composite (Steel With Fiberglass):	Not reported
Tank Material Concrete:	Not reported
Tank Material Double Walled:	Not reported
Tank Material Epoxy Coated Steel:	Not reported
Tank Material Excavation Liner:	Not reported
Tank Material Fiberglass Reinforced Plastic:	Not reported
Tank Material Has Tank Been Repaired:	Not reported
Tank Material Lined Interior:	Not reported
Tank Material Other:	CHECKED
Tank Material Description of Other Construction:	Not reported
Tank Material Polyethylene Tank Jacket:	Not reported
Tank Material Unknown:	Not reported
Latitude:	42.26728
Longitude:	-83.13646

FINANCIAL ASSURANCE 3:

envid:	U003319838
Facility ID:	2702
Exempt:	No
Expiration Date:	01/01/2021
Bond Rating Tests:	Not reported
Commerical Insurance:	Not reported
Guarantee:	Not reported
Letter of Credit:	Not reported
Risk Retention Group:	Not reported
Self Insurance:	Not reported
State Funds:	CHECKED
Surety Bond:	Not reported
Trust Funds:	Not reported

WDS:

Site Id:	MIG000047534
WMD Id:	439448
Site Specific Name:	MASTERS AUTO & TRUCK
Mailing Address:	11032 W JEFFERSON AVE
Mailing City/State/Zip:	48218
Mailing County:	WAYNE

AJ172 **BLUMEFIELD FOODS, LLC**
South **600 BIDDLE AVENUE**
1/4-1/2 **WYANDOTTE, MI 48192**
0.334 mi.
1766 ft. **Site 2 of 3 in cluster AJ**

MI BEA **S105254684**
 N/A

Actual:	BEA:	
576 ft.	Secondary Address:	Not reported
Focus Map:	BEA Number:	1539
12	District:	Southeast MI
	Date Received:	11/14/2001

Map ID
Direction
Distance
Elevation

MAP FINDINGS

Site

Database(s)

EDR ID Number
EPA ID Number

BLUMEFIELD FOODS, LLC (Continued)

S105254684

Submitter Name: Blumefield Foods, LLC
Petition Determination: Affirmed
Petition Disclosure: 1
Category: No Hazardous Substance(s)
Determination 20107A: No Request
Reviewer: owensp
Division Assigned: Environmental Response Division

AJ173 BLUMEFIELD FOODS, LLC
South 600 BIDDLE AVENUE
1/4-1/2 WAYNE (County), MI 48192
0.334 mi.
1766 ft. Site 3 of 3 in cluster AJ

MI INVENTORY S114032937
N/A

Actual: INVENTORY:
576 ft. Bea Number: 200101539LV
Focus Map: Township: Wyandotte
12 District: Southeast MI
Data Source: BEA
Latitude: Not reported
Longitude: Not reported

AK174 MCDONALD'S USA, LLC
NW 10955 W. JEFFERSON
1/4-1/2 WAYNE (County), MI 48218
0.335 mi.
1767 ft. Site 1 of 2 in cluster AK

MI INVENTORY S114036753
N/A

Actual: INVENTORY:
582 ft. Bea Number: 201205092LV
Focus Map: Township: River Rouge
5 District: Southeast MI
Data Source: BEA
Latitude: Not reported
Longitude: Not reported

AK175 MCDONALD'S USA, LLC
NW 10955 W. JEFFERSON
1/4-1/2 RIVER ROUGE, MI 48218
0.335 mi.
1767 ft. Site 2 of 2 in cluster AK

MI BEA S111832693
N/A

Actual: BEA:
582 ft. Secondary Address: Not reported
Focus Map: BEA Number: 5092
5 District: Southeast MI
Date Received: 02/24/2012
Submitter Name: McDonald's USA, LLC
Petition Determination: No Request
Petition Disclosure: 0
Category: Not reported
Determination 20107A: No Request
Reviewer: vensb
Division Assigned: RD

Map ID
Direction
Distance
Elevation

MAP FINDINGS

Site

Database(s)

EDR ID Number
EPA ID Number

176 RIVER ROUGE POWER PLANT
SSW 1 BELANGER RD
1/4-1/2 RIVER ROUGE, MI 48218
0.342 mi.
1804 ft.

MI LUST U000266585
MI UST N/A
MI AST
MI INVENTORY

Actual:
578 ft.

Focus Map:
6

LUST:
Facility ID: 00010799
Source: STATE OF MICHIGAN
Owner Name: DTE Electric Company
Owner Address: One Energy Plaza 655 GO
Owner City,St,Zip: Detroit, MI 48226-1221
Owner Contact: Frank LeForce
Owner Phone: (313) 235-2745
Country: USA
District: Southeast MI
Site Name: River Rouge Power Plant
Latitude: 42.27359
Longitude: -83.11391
Date of Collection: 10/25/2005
Method of Collection: GPS Code Meas. Standard Positioning Service SA Off
Accuracy: 100
Accuracy Value Unit: FEET
Horizontal Data: NAD83
Point Line Area: POINT
Desc Category: Plant Entrance (Freight)

Leak Number: C-0081-08
Release Date: 06/27/2008
Substance Released: Gasoline
Release Status: Closed
Release Closed Date: 09/26/2008

Leak Number: C-0922-89
Release Date: 11/17/1989
Substance Released: Not reported
Release Status: Closed
Release Closed Date: 07/07/1994

UST:
Facility Type: CLOSED
Facility ID: 00010799
Owner Country: Not reported
Owner Name: DTE ELECTRIC COMPANY
Owner Address: ONE ENERGY PLAZA 655 GO
Owner City: DETROIT
Owner State: MI
Owner Zip: 48226-1221
Owner Contact: Not reported
Owner Phone: 3132352745
Contact: Franklin LeForce
Contact Phone: (313) 897-1318
Date of Collection: 10/25/2005
Accuracy: 100
Horizontal Datum: NAD83
Accuracy Value Unit: FEET
Source: STATE OF MICHIGAN
Point Line Area: POINT
Desc Category: Plant Entrance (Freight)
Method of Collection: GPS Code Meas. Standard Positioning Service SA Off

Map ID
Direction
Distance
Elevation

MAP FINDINGS

Site

Database(s)

EDR ID Number
EPA ID Number

RIVER ROUGE POWER PLANT (Continued)

U000266585

District:	Region 1 - SE Michigan District Office	
Tank ID:	344	
Capacity:	2000	
Tank Status:	Removed from Ground	
Substance:	Gasoline,	
Install Date:	01/01/1990	
Remove Date:	06/16/2008	
Tank Number:	UTK-098411-15	
Tank Details Compartments:		Not reported
Tank Details Number of Compartments:		Not reported
Tank Release Detection Automatic Tank Gauging:		CHECKED
Tank Release Detection Groundwater Monitoring:		Not reported
Impressed Device:		Not reported
Tank Release Detection Inter Monitoring/Second Conatinment:		Not reported
Tank Release Detection Interstitial Monitoring Double Walled Tank/Piping:		CHECKED
Tank Release Detection Inventory Control:		Not reported
Tank Release Detection Manual (Static) Tank Gauging:		Not reported
Tank Release Detection Other:		Not reported
Tank Release Detection Other Comment:		Not reported
Tank Release Detection Tank Tightness Testing:		Not reported
Tank Release Detection Vapor Monitoring:		Not reported
Piping Release Detection Automatic Line Leak Detectors:		Not reported
Piping Release Detection Ground Water Monitoring:		Not reported
Piping Release Detection Interstitial Monitoring Double Walled Piping:		Not reported
Piping Release Detection Interstitial Monitoring Second Containment:		CHECKED
Piping Release Detection Line Tightness Testing:		Not reported
Piping Release Detection Other:		CHECKED
Piping Release Detection Other Comment:		Not reported
Piping Release Detection Vapor Monitoring:		Not reported
Piping Material Bare Steel:		Not reported
Piping Material Cathodically Protected:		Not reported
Piping Material Copper:		Not reported
Piping Material Double Walled:		Not reported
Piping Material Enviroflex:		Not reported
Piping Material Fiberglass Reinforced Plastic:		CHECKED
Piping Material Flexible Piping:		Not reported
Piping Material Galvanized Steel:		Not reported
Piping Material Geo Flex:		Not reported
Piping Material Other:		Not reported
Piping Material Other Comment:		Not reported
Piping Material Unknown:		Not reported
Piping Type Gravity Fed:		Not reported
Piping Type Has Piping Been Repaired:		Not reported
Piping Type Not Marked on Form:		Not reported
Piping Type Pressure (Remote):		Not reported
Piping Type Suction: No Valve at Tank		CHECKED
Piping Type Suction: Valve at Tank		Not reported
Tank Material Asphalt Coated or Bare Steel:		CHECKED
Tank Material Cathodically Protected Steel:		Not reported
Tank Material Composite (Steel With Fiberglass):		Not reported
Tank Material Concrete:		Not reported
Tank Material Double Walled:		CHECKED
Tank Material Epoxy Coated Steel:		Not reported
Tank Material Excavation Liner:		Not reported
Tank Material Fiberglass Reinforced Plastic:		Not reported
Tank Material Has Tank Been Repaired:		Not reported
Tank Material Lined Interior:		Not reported

Map ID
Direction
Distance
Elevation

MAP FINDINGS

Site

Database(s)

EDR ID Number
EPA ID Number

RIVER ROUGE POWER PLANT (Continued)

U000266585

Tank Material Other:	CHECKED
Tank Material Description of Other Construction:	Not reported
Tank Material Polyethylene Tank Jacket:	Not reported
Tank Material Unknown:	Not reported
Latitude:	42.27359
Longitude:	-83.11391
Facility Type:	CLOSED
Facility ID:	00010799
Owner Country:	Not reported
Owner Name:	DTE ELECTRIC COMPANY
Owner Address:	ONE ENERGY PLAZA 655 GO
Owner City:	DETROIT
Owner State:	MI
Owner Zip:	48226-1221
Owner Contact:	Not reported
Owner Phone:	3132352745
Contact:	Franklin LeForce
Contact Phone:	(313) 897-1318
Date of Collection:	10/25/2005
Accuracy:	100
Horizontal Datum:	NAD83
Accuracy Value Unit:	FEET
Source:	STATE OF MICHIGAN
Point Line Area:	POINT
Desc Category:	Plant Entrance (Freight)
Method of Collection:	GPS Code Meas. Standard Positioning Service SA Off
District:	Region 1 - SE Michigan District Office
Tank ID:	322
Capacity:	3000
Tank Status:	Removed from Ground
Substance:	Other, CRUDE OIL
Install Date:	04/22/1972
Remove Date:	08/25/1988
Tank Number:	UTK-039814-15
Tank Details Compartments:	Not reported
Tank Details Number of Compartments:	Not reported
Tank Release Detection Automatic Tank Gauging:	Not reported
Tank Release Detection Groundwater Monitoring:	Not reported
Impressed Device:	Not reported
Tank Release Detection Inter Monitoring/Second Conatinment:	Not reported
Tank Release Detection Interstitial Monitoring Double Walled Tank/Piping:	Not reported
Tank Release Detection Inventory Control:	Not reported
Tank Release Detection Manual (Static) Tank Gauging:	Not reported
Tank Release Detection Other:	Not reported
Tank Release Detection Other Comment:	Not reported
Tank Release Detection Tank Tightness Testing:	Not reported
Tank Release Detection Vapor Monitoring:	Not reported
Piping Release Detection Automatic Line Leak Detectors:	Not reported
Piping Release Detection Ground Water Monitoring:	Not reported
Piping Release Detection Interstitial Monitoring Double Walled Piping:	Not reported
Piping Release Detection Interstitial Monitoring Second Containment:	Not reported
Piping Release Detection Line Tightness Testing:	Not reported
Piping Release Detection Other:	Not reported
Piping Release Detection Other Comment:	Not reported
Piping Release Detection Vapor Monitoring:	Not reported
Piping Material Bare Steel:	CHECKED

Map ID
 Direction
 Distance
 Elevation

MAP FINDINGS

Site

Database(s)

EDR ID Number
 EPA ID Number

RIVER ROUGE POWER PLANT (Continued)

U000266585

Piping Material Cathodically Protected:	Not reported
Piping Material Copper:	Not reported
Piping Material Double Walled:	Not reported
Piping Material Enviroflex:	Not reported
Piping Material Fiberglass Reinforced Plastic:	Not reported
Piping Material Flexible Piping:	Not reported
Piping Material Galvanized Steel:	Not reported
Piping Material Geo Flex:	Not reported
Piping Material Other:	Not reported
Piping Material Other Comment:	Not reported
Piping Material Unknown:	Not reported
Piping Type Gravity Fed:	Not reported
Piping Type Has Piping Been Repaired:	Not reported
Piping Type Not Marked on Form:	Not reported
Piping Type Pressure (Remote):	Not reported
Piping Type Suction: No Valve at Tank	Not reported
Piping Type Suction: Valve at Tank	Not reported
Tank Material Asphalt Coated or Bare Steel:	Not reported
Tank Material Cathodically Protected Steel:	Not reported
Tank Material Composite (Steel With Fiberglass):	Not reported
Tank Material Concrete:	CHECKED
Tank Material Double Walled:	Not reported
Tank Material Epoxy Coated Steel:	Not reported
Tank Material Excavation Liner:	Not reported
Tank Material Fiberglass Reinforced Plastic:	Not reported
Tank Material Has Tank Been Repaired:	Not reported
Tank Material Lined Interior:	Not reported
Tank Material Other:	Not reported
Tank Material Description of Other Construction:	Not reported
Tank Material Polyethylene Tank Jacket:	Not reported
Tank Material Unknown:	Not reported

Latitude: 42.27359
 Longitude: -83.11391

Facility Type:	CLOSED
Facility ID:	00010799
Owner Country:	Not reported
Owner Name:	DTE ELECTRIC COMPANY
Owner Address:	ONE ENERGY PLAZA 655 GO
Owner City:	DETROIT
Owner State:	MI
Owner Zip:	48226-1221
Owner Contact:	Not reported
Owner Phone:	3132352745
Contact:	Franklin LeForce
Contact Phone:	(313) 897-1318
Date of Collection:	10/25/2005
Accuracy:	100
Horizontal Datum:	NAD83
Accuracy Value Unit:	FEET
Source:	STATE OF MICHIGAN
Point Line Area:	POINT
Desc Category:	Plant Entrance (Freight)
Method of Collection:	GPS Code Meas. Standard Positioning Service SA Off
District:	Region 1 - SE Michigan District Office
Tank ID:	292
Capacity:	1000

Map ID
Direction
Distance
Elevation

MAP FINDINGS

Site

Database(s)

EDR ID Number
EPA ID Number

RIVER ROUGE POWER PLANT (Continued)

U000266585

Tank Status:	Removed from Ground	
Substance:	Diesel,	
Install Date:	04/22/1956	
Remove Date:	11/17/1989	
Tank Number:	UTK-048969-15	
Tank Details Compartments:		Not reported
Tank Details Number of Compartments:		Not reported
Tank Release Detection Automatic Tank Gauging:		Not reported
Tank Release Detection Groundwater Monitoring:		Not reported
Impressed Device:		Not reported
Tank Release Detection Inter Monitoring/Second Conatinment:		Not reported
Tank Release Detection Interstitial Monitoring Double Walled Tank/Piping:		Not reported
Tank Release Detection Inventory Control:		Not reported
Tank Release Detection Manual (Static) Tank Gauging:		Not reported
Tank Release Detection Other:		Not reported
Tank Release Detection Other Comment:		Not reported
Tank Release Detection Tank Tightness Testing:		Not reported
Tank Release Detection Vapor Monitoring:		Not reported
Piping Release Detection Automatic Line Leak Detectors:		Not reported
Piping Release Detection Ground Water Monitoring:		Not reported
Piping Release Detection Interstitial Monitoring Double Walled Piping:		Not reported
Piping Release Detection Interstitial Monitoring Second Containment:		Not reported
Piping Release Detection Line Tightness Testing:		Not reported
Piping Release Detection Other:		Not reported
Piping Release Detection Other Comment:		Not reported
Piping Release Detection Vapor Monitoring:		Not reported
Piping Material Bare Steel:		Not reported
Piping Material Cathodically Protected:		Not reported
Piping Material Copper:		Not reported
Piping Material Double Walled:		Not reported
Piping Material Enviroflex:		Not reported
Piping Material Fiberglass Reinforced Plastic:		Not reported
Piping Material Flexible Piping:		Not reported
Piping Material Galvanized Steel:		Not reported
Piping Material Geo Flex:		Not reported
Piping Material Other:		Not reported
Piping Material Other Comment:		Not reported
Piping Material Unknown:		CHECKED
Piping Type Gravity Fed:		Not reported
Piping Type Has Piping Been Repaired:		Not reported
Piping Type Not Marked on Form:		Not reported
Piping Type Pressure (Remote):		Not reported
Piping Type Suction: No Valve at Tank		Not reported
Piping Type Suction: Valve at Tank		Not reported
Tank Material Asphalt Coated or Bare Steel:		CHECKED
Tank Material Cathodically Protected Steel:		Not reported
Tank Material Composite (Steel With Fiberglass):		Not reported
Tank Material Concrete:		Not reported
Tank Material Double Walled:		Not reported
Tank Material Epoxy Coated Steel:		Not reported
Tank Material Excavation Liner:		Not reported
Tank Material Fiberglass Reinforced Plastic:		Not reported
Tank Material Has Tank Been Repaired:		Not reported
Tank Material Lined Interior:		Not reported
Tank Material Other:		Not reported
Tank Material Description of Other Construction:		Not reported
Tank Material Polyethylene Tank Jacket:		Not reported

Map ID
 Direction
 Distance
 Elevation

MAP FINDINGS

Site

Database(s)

EDR ID Number
 EPA ID Number

RIVER ROUGE POWER PLANT (Continued)

U000266585

Tank Material Unknown:		Not reported
Latitude:	42.27359	
Longitude:	-83.11391	
Facility Type:	CLOSED	
Facility ID:	00010799	
Owner Country:	Not reported	
Owner Name:	DTE ELECTRIC COMPANY	
Owner Address:	ONE ENERGY PLAZA 655 GO	
Owner City:	DETROIT	
Owner State:	MI	
Owner Zip:	48226-1221	
Owner Contact:	Not reported	
Owner Phone:	3132352745	
Contact:	Franklin LeForce	
Contact Phone:	(313) 897-1318	
Date of Collection:	10/25/2005	
Accuracy:	100	
Horizontal Datum:	NAD83	
Accuracy Value Unit:	FEET	
Source:	STATE OF MICHIGAN	
Point Line Area:	POINT	
Desc Category:	Plant Entrance (Freight)	
Method of Collection:	GPS Code Meas. Standard Positioning Service SA Off	
District:	Region 1 - SE Michigan District Office	
Tank ID:	211	
Capacity:	2000	
Tank Status:	Removed from Ground	
Substance:	Gasoline,	
Install Date:	04/23/1979	
Remove Date:	12/11/1989	
Tank Number:	UTK-025528-15	
Tank Details Compartments:		Not reported
Tank Details Number of Compartments:		Not reported
Tank Release Detection Automatic Tank Gauging:		Not reported
Tank Release Detection Groundwater Monitoring:		Not reported
Impressed Device:		Not reported
Tank Release Detection Inter Monitoring/Second Conatinment:		Not reported
Tank Release Detection Interstitial Monitoring Double Walled Tank/Piping:		Not reported
Tank Release Detection Inventory Control:		Not reported
Tank Release Detection Manual (Static) Tank Gauging:		Not reported
Tank Release Detection Other:		Not reported
Tank Release Detection Other Comment:		Not reported
Tank Release Detection Tank Tightness Testing:		Not reported
Tank Release Detection Vapor Monitoring:		Not reported
Piping Release Detection Automatic Line Leak Detectors:		Not reported
Piping Release Detection Ground Water Monitoring:		Not reported
Piping Release Detection Interstitial Monitoring Double Walled Piping:		Not reported
Piping Release Detection Interstitial Monitoring Second Containment:		Not reported
Piping Release Detection Line Tightness Testing:		Not reported
Piping Release Detection Other:		Not reported
Piping Release Detection Other Comment:		Not reported
Piping Release Detection Vapor Monitoring:		Not reported
Piping Material Bare Steel:		CHECKED
Piping Material Cathodically Protected:		Not reported
Piping Material Copper:		Not reported
Piping Material Double Walled:		Not reported

Map ID
Direction
Distance
Elevation

MAP FINDINGS

Site

Database(s)

EDR ID Number
EPA ID Number

RIVER ROUGE POWER PLANT (Continued)

U000266585

Piping Material Enviroflex:	Not reported
Piping Material Fiberglass Reinforced Plastic:	Not reported
Piping Material Flexible Piping:	Not reported
Piping Material Galvanized Steel:	Not reported
Piping Material Geo Flex:	Not reported
Piping Material Other:	Not reported
Piping Material Other Comment:	Not reported
Piping Material Unknown:	Not reported
Piping Type Gravity Fed:	Not reported
Piping Type Has Piping Been Repaired:	Not reported
Piping Type Not Marked on Form:	Not reported
Piping Type Pressure (Remote):	Not reported
Piping Type Suction: No Valve at Tank	Not reported
Piping Type Suction: Valve at Tank	Not reported
Tank Material Asphalt Coated or Bare Steel:	CHECKED
Tank Material Cathodically Protected Steel:	Not reported
Tank Material Composite (Steel With Fiberglass):	Not reported
Tank Material Concrete:	Not reported
Tank Material Double Walled:	Not reported
Tank Material Epoxy Coated Steel:	Not reported
Tank Material Excavation Liner:	Not reported
Tank Material Fiberglass Reinforced Plastic:	Not reported
Tank Material Has Tank Been Repaired:	Not reported
Tank Material Lined Interior:	Not reported
Tank Material Other:	Not reported
Tank Material Description of Other Construction:	Not reported
Tank Material Polyethylene Tank Jacket:	Not reported
Tank Material Unknown:	Not reported
Latitude:	42.27359
Longitude:	-83.11391

AST:

Facility ID:	91082084
Facility Phone:	(313) 297-8237
Owner Name:	RIVER ROUGE POWER PLANT
Owner Address:	ONE ENERGY PLAZA 655 GO
Owner City,St,Zip:	DETROIT, MI 48218
Owner County:	Not reported
Owner Contact:	James Rachwal
Owner Telephone:	3132352745
District:	1
Contact:	Grant Hibers
List Status:	Not reported
Date of Collection:	03/30/2009
Accuracy:	40 FEET
Source:	STATE OF MICHIGAN
Point Line Area:	POINT
Description Category:	Plant Entrance (Freight)
Method of Collection:	GPS Code Meas. Standard Positioning Service SA Off
Horizontal Datum:	NAD83
Latitude:	42.2717160
Longitude:	-83.112049
Tank Id:	ATK-103926-15
Tank Status:	Removed from Premises
Capacity (in gallons):	12500
Installation Date:	Not reported

Map ID
Direction
Distance
Elevation

MAP FINDINGS

Site

Database(s)

EDR ID Number
EPA ID Number

RIVER ROUGE POWER PLANT (Continued)

U000266585

Substance Stored: Diesel
Removed/Closed Date: 03/08/2006

Tank Id: ATK-103929-15
Tank Status: Currently In Use
Capacity (in gallons): 30000
Installation Date: Not reported
Substance Stored: Gasoline
Removed/Closed Date: Not reported

INVENTORY:

Bea Number: Not reported
Township: Not reported
District: Southeast MI
Data Source: Part 213
Latitude: 42.2736
Longitude: -83.11391

AI177 SE 1/4-1/2 0.342 mi. 1807 ft. PRAXAIR SUBSTATION DTE ENERGY COMPANY 301 EAST GREAT LAKES AVENUE WAYNE (County), MI 48218 Site 2 of 3 in cluster AI

MI INVENTORY S118693725 N/A

Actual: 579 ft. Focus Map: 6
INVENTORY:
Bea Number: 201607022LV
Township: River Rouge
District: Southeast MI
Data Source: BEA
Latitude: Not reported
Longitude: Not reported

AI178 SE 1/4-1/2 0.343 mi. 1811 ft. 300-600 E. GREAT LAKES AVENUE 300-600 E. GREAT LAKES AVENUE ECORSE, MI 48218 Site 3 of 3 in cluster AI

MI INVENTORY S117977568 N/A

Actual: 579 ft. Focus Map: 6
INVENTORY:
Bea Number: Not reported
Township: Ecorse
District: Southeast MI
Data Source: Part 201
Latitude: 42.26277
Longitude: -83.12485

Map ID
Direction
Distance
Elevation

MAP FINDINGS

Site

Database(s)

EDR ID Number
EPA ID Number

AL179 U.S. STEEL
SE #1 QUALITY DRIVE
1/4-1/2 ECORSE, MI
0.348 mi.
1837 ft. Site 1 of 2 in cluster AL

MI INVENTORY S109259112
MI SPILLS N/A

Actual: INVENTORY:
579 ft. Bea Number: Not reported
Focus Map: Township: Ecorse
6 District: Southeast MI
Data Source: Part 201
Latitude: 42.26075
Longitude: -83.13284

PEAS:
Incident Date: 03/25/2007
Office Status: Not reported
Initials of Incoming Operator: Not reported
Time Received by DNRE Staff: Not reported
Time Occur: Not reported
Date Of PEAS Call: Not reported
Complainant / Company: JASON NOWAK/U.S. STEEL
Complainant Address: 1 QUALITY DRIVE
Company Involved: U.S. STEEL
DEQ Division Involved: WB
Incident Description: Not reported
Incident Description: Not reported
Incident Description: Not reported
Incident Description: Not reported
Description: RED DISCOLORATION OF THE DETROIT RIVER FROM 1:35PM TO 1:50PM TODAY FROM OUTFALL 13.
Date Discovered: Not reported
Time Discovered: Not reported
Office/After Hours: Not reported
Party Involved - Phone 1: Not reported
Party Involved - Phone 2: Not reported
Ongoing?: Not reported
Release Secured: Not reported
Source: Not reported
Source decode: Not reported
Lead Division 2: Not reported
Party Involved Type: Not reported
Latitude: Not reported
Longitude: Not reported
Release/Incident Ctrl: Not reported
Release/Incident Ctrl Detail: Not reported
Special Referral: Not reported

AL180 NATIONAL STEEL CORP GREAT LAKES DIV
SE 1 QUALITY DR
1/4-1/2 ECORSE, MI 48229
0.348 mi.
1837 ft. Site 2 of 2 in cluster AL

MI LUST 1000260107
MI UST MID004320479
MI INVENTORY
RCRA NonGen / NLR
PADS
ICIS
US AIRS
MI AIRS
MI Financial Assurance

Actual:
579 ft.
Focus Map:
6
LUST:

Map ID
Direction
Distance
Elevation

MAP FINDINGS

Site

Database(s)

EDR ID Number
EPA ID Number

NATIONAL STEEL CORP GREAT LAKES DIV (Continued)

1000260107

Facility ID: 00016541
Source: STATE OF MICHIGAN
Owner Name: U S Steel Great Lakes Works
Owner Address: 1 Quality Dr Environmental Dept
Owner City,St,Zip: Ecorse, MI 48229
Owner Contact: Maryellen Przybylinski
Owner Phone: Not reported
Country: USA
District: Southeast MI
Site Name: National Steel Main-plant Mp-11a
Latitude: 42.25774
Longitude: -83.12566
Date of Collection: 08/17/2005
Method of Collection: GPS Code Meas. Standard Positioning Service SA Off
Accuracy: 100
Accuracy Value Unit: FEET
Horizontal Data: NAD83
Point Line Area: POINT
Desc Category: Plant Entrance (Freight)

Leak Number: C-0078-92
Release Date: 01/21/1992
Substance Released: Used Oil
Release Status: Closed
Release Closed Date: 11/06/1996

Leak Number: C-0170-98
Release Date: 03/22/1990
Substance Released: Unknown
Release Status: Open
Release Closed Date: Not reported

Leak Number: C-0174-92
Release Date: 01/27/1992
Substance Released: Gasoline
Release Status: Closed
Release Closed Date: 01/28/1998

Leak Number: C-0285-96
Release Date: 05/15/1996
Substance Released: Diesel,Unknown
Release Status: Closed
Release Closed Date: 05/12/1997

Leak Number: C-1247-92
Release Date: 01/27/1992
Substance Released: Diesel
Release Status: Closed
Release Closed Date: 02/25/2002

Leak Number: C-1469-93
Release Date: 11/18/1993
Substance Released: Diesel,Gasoline
Release Status: Closed
Release Closed Date: 07/27/1998

Leak Number: C-1498-85

Map ID
Direction
Distance
Elevation

MAP FINDINGS

Site

Database(s)

EDR ID Number
EPA ID Number

NATIONAL STEEL CORP GREAT LAKES DIV (Continued)

1000260107

Release Date: 07/23/1992
Substance Released: Not reported
Release Status: Closed
Release Closed Date: 02/01/1995

UST:

Facility Type: ACTIVE
Facility ID: 00016541
Owner Country: Not reported
Owner Name: U S STEEL GREAT LAKES WORKS
Owner Address: 1 QUALITY DR ENVIRONMENTAL DEPT
Owner City: ECORSE
Owner State: MI
Owner Zip: 48229
Owner Contact: Not reported
Owner Phone: Not reported
Contact: Not reported
Contact Phone: Not reported
Date of Collection: Not reported
Accuracy: Not reported
Horizontal Datum: Not reported
Accuracy Value Unit: Not reported
Source: Not reported
Point Line Area: Not reported
Desc Category: Not reported
Method of Collection: Not reported
District: Not reported
Tank ID: Not reported
Capacity: 2000
Tank Status: Removed from Ground
Substance: Gasoline,
Install Date: 01/01/1939
Remove Date: 06/21/1996
Tank Number: UTK-012968-15
Tank Details Compartments: Not reported
Tank Details Number of Compartments: Not reported
Tank Release Detection Automatic Tank Gauging: Not reported
Tank Release Detection Groundwater Monitoring: Not reported
Impressed Device: Not reported
Tank Release Detection Inter Monitoring/Second Conainment: Not reported
Tank Release Detection Interstitial Monitoring Double Walled Tank/Piping: Not reported
Tank Release Detection Inventory Control: Not reported
Tank Release Detection Manual (Static) Tank Gauging: Not reported
Tank Release Detection Other: Not reported
Tank Release Detection Other Comment: Not reported
Tank Release Detection Tank Tightness Testing: Not reported
Tank Release Detection Vapor Monitoring: Not reported
Piping Release Detection Automatic Line Leak Detectors: Not reported
Piping Release Detection Ground Water Monitoring: Not reported
Piping Release Detection Interstitial Monitoring Double Walled Piping: Not reported
Piping Release Detection Interstitial Monitoring Second Containment: Not reported
Piping Release Detection Line Tightness Testing: Not reported
Piping Release Detection Other: Not reported
Piping Release Detection Other Comment: Not reported
Piping Release Detection Vapor Monitoring: Not reported
Piping Material Bare Steel: CHECKED
Piping Material Cathodically Protected: Not reported
Piping Material Copper: Not reported

Map ID
Direction
Distance
Elevation

MAP FINDINGS

Site

Database(s)

EDR ID Number
EPA ID Number

NATIONAL STEEL CORP GREAT LAKES DIV (Continued)

1000260107

Piping Material Double Walled:	Not reported
Piping Material Enviroflex:	Not reported
Piping Material Fiberglass Reinforced Plastic:	Not reported
Piping Material Flexible Piping:	Not reported
Piping Material Galvanized Steel:	Not reported
Piping Material Geo Flex:	Not reported
Piping Material Other:	Not reported
Piping Material Other Comment:	Not reported
Piping Material Unknown:	Not reported
Piping Type Gravity Fed:	Not reported
Piping Type Has Piping Been Repaired:	Not reported
Piping Type Not Marked on Form:	Not reported
Piping Type Pressure (Remote):	Not reported
Piping Type Suction: No Valve at Tank	CHECKED
Piping Type Suction: Valve at Tank	Not reported
Tank Material Asphalt Coated or Bare Steel:	CHECKED
Tank Material Cathodically Protected Steel:	Not reported
Tank Material Composite (Steel With Fiberglass):	Not reported
Tank Material Concrete:	Not reported
Tank Material Double Walled:	Not reported
Tank Material Epoxy Coated Steel:	Not reported
Tank Material Excavation Liner:	Not reported
Tank Material Fiberglass Reinforced Plastic:	Not reported
Tank Material Has Tank Been Repaired:	Not reported
Tank Material Lined Interior:	Not reported
Tank Material Other:	Not reported
Tank Material Description of Other Construction:	Not reported
Tank Material Polyethylene Tank Jacket:	Not reported
Tank Material Unknown:	Not reported

Latitude:	Not reported
Longitude:	Not reported

Facility Type:	ACTIVE
Facility ID:	00016541
Owner Country:	Not reported
Owner Name:	U S STEEL GREAT LAKES WORKS
Owner Address:	1 QUALITY DR ENVIRONMENTAL DEPT
Owner City:	ECORSE
Owner State:	MI
Owner Zip:	48229
Owner Contact:	Not reported
Owner Phone:	Not reported
Contact:	Not reported
Contact Phone:	Not reported
Date of Collection:	Not reported
Accuracy:	Not reported
Horizontal Datum:	Not reported
Accuracy Value Unit:	Not reported
Source:	Not reported
Point Line Area:	Not reported
Desc Category:	Not reported
Method of Collection:	Not reported
District:	Not reported
Tank ID:	Not reported
Capacity:	2000
Tank Status:	Removed from Ground
Substance:	Gasoline,

Map ID
Direction
Distance
Elevation

MAP FINDINGS

Site

Database(s)

EDR ID Number
EPA ID Number

NATIONAL STEEL CORP GREAT LAKES DIV (Continued)

1000260107

Install Date:	01/01/1982	
Remove Date:	01/04/1994	
Tank Number:	UTK-078948-15	
Tank Details Compartments:		Not reported
Tank Details Number of Compartments:		Not reported
Tank Release Detection Automatic Tank Gauging:		Not reported
Tank Release Detection Groundwater Monitoring:		Not reported
Impressed Device:		Not reported
Tank Release Detection Inter Monitoring/Second Conatinment:		Not reported
Tank Release Detection Interstitial Monitoring Double Walled Tank/Piping:		Not reported
Tank Release Detection Inventory Control:		Not reported
Tank Release Detection Manual (Static) Tank Gauging:		Not reported
Tank Release Detection Other:		Not reported
Tank Release Detection Other Comment:		Not reported
Tank Release Detection Tank Tightness Testing:		Not reported
Tank Release Detection Vapor Monitoring:		Not reported
Piping Release Detection Automatic Line Leak Detectors:		Not reported
Piping Release Detection Ground Water Monitoring:		Not reported
Piping Release Detection Interstitial Monitoring Double Walled Piping:		Not reported
Piping Release Detection Interstitial Monitoring Second Containment:		Not reported
Piping Release Detection Line Tightness Testing:		Not reported
Piping Release Detection Other:		Not reported
Piping Release Detection Other Comment:		Not reported
Piping Release Detection Vapor Monitoring:		Not reported
Piping Material Bare Steel:		Not reported
Piping Material Cathodically Protected:		Not reported
Piping Material Copper:		Not reported
Piping Material Double Walled:		Not reported
Piping Material Enviroflex:		Not reported
Piping Material Fiberglass Reinforced Plastic:		Not reported
Piping Material Flexible Piping:		Not reported
Piping Material Galvanized Steel:		CHECKED
Piping Material Geo Flex:		Not reported
Piping Material Other:		Not reported
Piping Material Other Comment:		Not reported
Piping Material Unknown:		Not reported
Piping Type Gravity Fed:		Not reported
Piping Type Has Piping Been Repaired:		Not reported
Piping Type Not Marked on Form:		Not reported
Piping Type Pressure (Remote):		Not reported
Piping Type Suction: No Valve at Tank		CHECKED
Piping Type Suction: Valve at Tank		CHECKED
Tank Material Asphalt Coated or Bare Steel:		CHECKED
Tank Material Cathodically Protected Steel:		Not reported
Tank Material Composite (Steel With Fiberglass):		Not reported
Tank Material Concrete:		Not reported
Tank Material Double Walled:		Not reported
Tank Material Epoxy Coated Steel:		Not reported
Tank Material Excavation Liner:		Not reported
Tank Material Fiberglass Reinforced Plastic:		Not reported
Tank Material Has Tank Been Repaired:		Not reported
Tank Material Lined Interior:		Not reported
Tank Material Other:		Not reported
Tank Material Description of Other Construction:		Not reported
Tank Material Polyethylene Tank Jacket:		Not reported
Tank Material Unknown:		Not reported
Latitude:	Not reported	

Map ID
Direction
Distance
Elevation

MAP FINDINGS

Site

Database(s)

EDR ID Number
EPA ID Number

NATIONAL STEEL CORP GREAT LAKES DIV (Continued)

1000260107

Longitude:	Not reported
Facility Type:	ACTIVE
Facility ID:	00016541
Owner Country:	Not reported
Owner Name:	U S STEEL GREAT LAKES WORKS
Owner Address:	1 QUALITY DR ENVIRONMENTAL DEPT
Owner City:	ECORSE
Owner State:	MI
Owner Zip:	48229
Owner Contact:	Not reported
Owner Phone:	Not reported
Contact:	Not reported
Contact Phone:	Not reported
Date of Collection:	Not reported
Accuracy:	Not reported
Horizontal Datum:	Not reported
Accuracy Value Unit:	Not reported
Source:	Not reported
Point Line Area:	Not reported
Desc Category:	Not reported
Method of Collection:	Not reported
District:	Not reported
Tank ID:	Not reported
Capacity:	6000
Tank Status:	Removed from Ground
Substance:	Diesel,
Install Date:	04/21/1970
Remove Date:	12/20/1991
Tank Number:	UTK-109435-15
Tank Details Compartments:	Not reported
Tank Details Number of Compartments:	Not reported
Tank Release Detection Automatic Tank Gauging:	Not reported
Tank Release Detection Groundwater Monitoring:	Not reported
Impressed Device:	Not reported
Tank Release Detection Inter Monitoring/Second Conatinment:	Not reported
Tank Release Detection Interstitial Monitoring Double Walled Tank/Piping:	Not reported
Tank Release Detection Inventory Control:	Not reported
Tank Release Detection Manual (Static) Tank Gauging:	Not reported
Tank Release Detection Other:	Not reported
Tank Release Detection Other Comment:	Not reported
Tank Release Detection Tank Tightness Testing:	Not reported
Tank Release Detection Vapor Monitoring:	Not reported
Piping Release Detection Automatic Line Leak Detectors:	Not reported
Piping Release Detection Ground Water Monitoring:	Not reported
Piping Release Detection Interstitial Monitoring Double Walled Piping:	Not reported
Piping Release Detection Interstitial Monitoring Second Containment:	Not reported
Piping Release Detection Line Tightness Testing:	Not reported
Piping Release Detection Other:	Not reported
Piping Release Detection Other Comment:	Not reported
Piping Release Detection Vapor Monitoring:	Not reported
Piping Material Bare Steel:	Not reported
Piping Material Cathodically Protected:	Not reported
Piping Material Copper:	Not reported
Piping Material Double Walled:	Not reported
Piping Material Enviroflex:	Not reported
Piping Material Fiberglass Reinforced Plastic:	Not reported

Map ID
Direction
Distance
Elevation

MAP FINDINGS

Site

Database(s)

EDR ID Number
EPA ID Number

NATIONAL STEEL CORP GREAT LAKES DIV (Continued)

1000260107

Piping Material Flexible Piping:	Not reported
Piping Material Galvanized Steel:	CHECKED
Piping Material Geo Flex:	Not reported
Piping Material Other:	Not reported
Piping Material Other Comment:	Not reported
Piping Material Unknown:	Not reported
Piping Type Gravity Fed:	Not reported
Piping Type Has Piping Been Repaired:	Not reported
Piping Type Not Marked on Form:	Not reported
Piping Type Pressure (Remote):	Not reported
Piping Type Suction: No Valve at Tank	Not reported
Piping Type Suction: Valve at Tank	Not reported
Tank Material Asphalt Coated or Bare Steel:	CHECKED
Tank Material Cathodically Protected Steel:	Not reported
Tank Material Composite (Steel With Fiberglass):	Not reported
Tank Material Concrete:	Not reported
Tank Material Double Walled:	Not reported
Tank Material Epoxy Coated Steel:	Not reported
Tank Material Excavation Liner:	Not reported
Tank Material Fiberglass Reinforced Plastic:	Not reported
Tank Material Has Tank Been Repaired:	Not reported
Tank Material Lined Interior:	Not reported
Tank Material Other:	Not reported
Tank Material Description of Other Construction:	Not reported
Tank Material Polyethylene Tank Jacket:	Not reported
Tank Material Unknown:	Not reported
Latitude:	Not reported
Longitude:	Not reported
Facility Type:	ACTIVE
Facility ID:	00016541
Owner Country:	Not reported
Owner Name:	U S STEEL GREAT LAKES WORKS
Owner Address:	1 QUALITY DR ENVIRONMENTAL DEPT
Owner City:	ECORSE
Owner State:	MI
Owner Zip:	48229
Owner Contact:	Not reported
Owner Phone:	Not reported
Contact:	Not reported
Contact Phone:	Not reported
Date of Collection:	Not reported
Accuracy:	Not reported
Horizontal Datum:	Not reported
Accuracy Value Unit:	Not reported
Source:	Not reported
Point Line Area:	Not reported
Desc Category:	Not reported
Method of Collection:	Not reported
District:	Not reported
Tank ID:	Not reported
Capacity:	6000
Tank Status:	Currently In Use
Substance:	Gasoline,
Install Date:	08/01/1994
Remove Date:	Not reported
Tank Number:	UTK-042589-15

Map ID
Direction
Distance
Elevation

MAP FINDINGS

Site

Database(s)

EDR ID Number
EPA ID Number

NATIONAL STEEL CORP GREAT LAKES DIV (Continued)

1000260107

Tank Details Compartments:	Not reported
Tank Details Number of Compartments:	Not reported
Tank Release Detection Automatic Tank Gauging:	CHECKED
Tank Release Detection Groundwater Monitoring:	Not reported
Impressed Device:	Not reported
Tank Release Detection Inter Monitoring/Second Conainment:	CHECKED
Tank Release Detection Interstitial Monitoring Double Walled Tank/Piping:	CHECKED
Tank Release Detection Inventory Control:	CHECKED
Tank Release Detection Manual (Static) Tank Gauging:	CHECKED
Tank Release Detection Other:	Not reported
Tank Release Detection Other Comment:	Not reported
Tank Release Detection Tank Tightness Testing:	CHECKED
Tank Release Detection Vapor Monitoring:	CHECKED
Piping Release Detection Automatic Line Leak Detectors:	CHECKED
Piping Release Detection Ground Water Monitoring:	Not reported
Piping Release Detection Interstitial Monitoring Double Walled Piping:	CHECKED
Piping Release Detection Interstitial Monitoring Second Containment:	CHECKED
Piping Release Detection Line Tightness Testing:	Not reported
Piping Release Detection Other:	Not reported
Piping Release Detection Other Comment:	Not reported
Piping Release Detection Vapor Monitoring:	Not reported
Piping Material Bare Steel:	Not reported
Piping Material Cathodically Protected:	Not reported
Piping Material Copper:	Not reported
Piping Material Double Walled:	Not reported
Piping Material Enviroflex:	Not reported
Piping Material Fiberglass Reinforced Plastic:	Not reported
Piping Material Flexible Piping:	Not reported
Piping Material Galvanized Steel:	Not reported
Piping Material Geo Flex:	Not reported
Piping Material Other:	Not reported
Piping Material Other Comment:	Not reported
Piping Material Unknown:	Not reported
Piping Type Gravity Fed:	Not reported
Piping Type Has Piping Been Repaired:	Not reported
Piping Type Not Marked on Form:	Not reported
Piping Type Pressure (Remote):	Not reported
Piping Type Suction: No Valve at Tank	CHECKED
Piping Type Suction: Valve at Tank	Not reported
Tank Material Asphalt Coated or Bare Steel:	Not reported
Tank Material Cathodically Protected Steel:	Not reported
Tank Material Composite (Steel With Fiberglass):	CHECKED
Tank Material Concrete:	Not reported
Tank Material Double Walled:	CHECKED
Tank Material Epoxy Coated Steel:	Not reported
Tank Material Excavation Liner:	Not reported
Tank Material Fiberglass Reinforced Plastic:	Not reported
Tank Material Has Tank Been Repaired:	Not reported
Tank Material Lined Interior:	Not reported
Tank Material Other:	Not reported
Tank Material Description of Other Construction:	Not reported
Tank Material Polyethylene Tank Jacket:	Not reported
Tank Material Unknown:	Not reported
Latitude:	Not reported
Longitude:	Not reported
Facility Type:	ACTIVE

Map ID
 Direction
 Distance
 Elevation

MAP FINDINGS

Site

Database(s)

EDR ID Number
 EPA ID Number

NATIONAL STEEL CORP GREAT LAKES DIV (Continued)

1000260107

Facility ID:	00016541	
Owner Country:	Not reported	
Owner Name:	U S STEEL GREAT LAKES WORKS	
Owner Address:	1 QUALITY DR ENVIRONMENTAL DEPT	
Owner City:	ECORSE	
Owner State:	MI	
Owner Zip:	48229	
Owner Contact:	Not reported	
Owner Phone:	Not reported	
Contact:	Not reported	
Contact Phone:	Not reported	
Date of Collection:	Not reported	
Accuracy:	Not reported	
Horizontal Datum:	Not reported	
Accuracy Value Unit:	Not reported	
Source:	Not reported	
Point Line Area:	Not reported	
Desc Category:	Not reported	
Method of Collection:	Not reported	
District:	Not reported	
Tank ID:	Not reported	
Capacity:	2000	
Tank Status:	Currently In Use	
Substance:	Gasoline,	
Install Date:	12/27/1993	
Remove Date:	Not reported	
Tank Number:	UTK-109572-15	
Tank Details Compartments:		Not reported
Tank Details Number of Compartments:		Not reported
Tank Release Detection Automatic Tank Gauging:		CHECKED
Tank Release Detection Groundwater Monitoring:		Not reported
Impressed Device:		Not reported
Tank Release Detection Inter Monitoring/Second Conainment:		CHECKED
Tank Release Detection Interstitial Monitoring Double Walled Tank/Piping:		CHECKED
Tank Release Detection Inventory Control:		CHECKED
Tank Release Detection Manual (Static) Tank Gauging:		CHECKED
Tank Release Detection Other:		Not reported
Tank Release Detection Other Comment:		Not reported
Tank Release Detection Tank Tightness Testing:		Not reported
Tank Release Detection Vapor Monitoring:		Not reported
Piping Release Detection Automatic Line Leak Detectors:		Not reported
Piping Release Detection Ground Water Monitoring:		Not reported
Piping Release Detection Interstitial Monitoring Double Walled Piping:		CHECKED
Piping Release Detection Interstitial Monitoring Second Containment:		CHECKED
Piping Release Detection Line Tightness Testing:		Not reported
Piping Release Detection Other:		Not reported
Piping Release Detection Other Comment:		Not reported
Piping Release Detection Vapor Monitoring:		Not reported
Piping Material Bare Steel:		Not reported
Piping Material Cathodically Protected:		Not reported
Piping Material Copper:		Not reported
Piping Material Double Walled:		Not reported
Piping Material Enviroflex:		Not reported
Piping Material Fiberglass Reinforced Plastic:		Not reported
Piping Material Flexible Piping:		Not reported
Piping Material Galvanized Steel:		CHECKED
Piping Material Geo Flex:		Not reported

Map ID
 Direction
 Distance
 Elevation

MAP FINDINGS

Site

Database(s)

EDR ID Number
 EPA ID Number

NATIONAL STEEL CORP GREAT LAKES DIV (Continued)

1000260107

Piping Material Other:	Not reported
Piping Material Other Comment:	Not reported
Piping Material Unknown:	Not reported
Piping Type Gravity Fed:	Not reported
Piping Type Has Piping Been Repaired:	Not reported
Piping Type Not Marked on Form:	Not reported
Piping Type Pressure (Remote):	Not reported
Piping Type Suction: No Valve at Tank	CHECKED
Piping Type Suction: Valve at Tank	Not reported
Tank Material Asphalt Coated or Bare Steel:	Not reported
Tank Material Cathodically Protected Steel:	Not reported
Tank Material Composite (Steel With Fiberglass):	CHECKED
Tank Material Concrete:	Not reported
Tank Material Double Walled:	Not reported
Tank Material Epoxy Coated Steel:	Not reported
Tank Material Excavation Liner:	Not reported
Tank Material Fiberglass Reinforced Plastic:	Not reported
Tank Material Has Tank Been Repaired:	Not reported
Tank Material Lined Interior:	Not reported
Tank Material Other:	Not reported
Tank Material Description of Other Construction:	Not reported
Tank Material Polyethylene Tank Jacket:	Not reported
Tank Material Unknown:	Not reported

Latitude:	Not reported
Longitude:	Not reported

Facility Type:	ACTIVE
Facility ID:	00016541
Owner Country:	Not reported
Owner Name:	U S STEEL GREAT LAKES WORKS
Owner Address:	1 QUALITY DR ENVIRONMENTAL DEPT
Owner City:	ECORSE
Owner State:	MI
Owner Zip:	48229
Owner Contact:	Not reported
Owner Phone:	Not reported
Contact:	Not reported
Contact Phone:	Not reported
Date of Collection:	Not reported
Accuracy:	Not reported
Horizontal Datum:	Not reported
Accuracy Value Unit:	Not reported
Source:	Not reported
Point Line Area:	Not reported
Desc Category:	Not reported
Method of Collection:	Not reported
District:	Not reported
Tank ID:	Not reported
Capacity:	6000
Tank Status:	Currently In Use
Substance:	Diesel,
Install Date:	05/18/1992
Remove Date:	Not reported
Tank Number:	UTK-012433-15

Tank Details Compartments:	Not reported
Tank Details Number of Compartments:	Not reported
Tank Release Detection Automatic Tank Gauging:	CHECKED

Map ID
 Direction
 Distance
 Elevation

MAP FINDINGS

Site

Database(s)

EDR ID Number
 EPA ID Number

NATIONAL STEEL CORP GREAT LAKES DIV (Continued)

1000260107

Tank Release Detection Groundwater Monitoring:	Not reported
Impressed Device:	Not reported
Tank Release Detection Inter Monitoring/Second Conainment:	Not reported
Tank Release Detection Interstitial Monitoring Double Walled Tank/Piping:	CHECKED
Tank Release Detection Inventory Control:	Not reported
Tank Release Detection Manual (Static) Tank Gauging:	Not reported
Tank Release Detection Other:	Not reported
Tank Release Detection Other Comment:	Not reported
Tank Release Detection Tank Tightness Testing:	Not reported
Tank Release Detection Vapor Monitoring:	Not reported
Piping Release Detection Automatic Line Leak Detectors:	Not reported
Piping Release Detection Ground Water Monitoring:	Not reported
Piping Release Detection Interstitial Monitoring Double Walled Piping:	Not reported
Piping Release Detection Interstitial Monitoring Second Containment:	Not reported
Piping Release Detection Line Tightness Testing:	Not reported
Piping Release Detection Other:	Not reported
Piping Release Detection Other Comment:	Not reported
Piping Release Detection Vapor Monitoring:	Not reported
Piping Material Bare Steel:	Not reported
Piping Material Cathodically Protected:	Not reported
Piping Material Copper:	Not reported
Piping Material Double Walled:	Not reported
Piping Material Enviroflex:	Not reported
Piping Material Fiberglass Reinforced Plastic:	Not reported
Piping Material Flexible Piping:	Not reported
Piping Material Galvanized Steel:	CHECKED
Piping Material Geo Flex:	Not reported
Piping Material Other:	Not reported
Piping Material Other Comment:	Not reported
Piping Material Unknown:	Not reported
Piping Type Gravity Fed:	Not reported
Piping Type Has Piping Been Repaired:	Not reported
Piping Type Not Marked on Form:	Not reported
Piping Type Pressure (Remote):	Not reported
Piping Type Suction: No Valve at Tank	CHECKED
Piping Type Suction: Valve at Tank	Not reported
Tank Material Asphalt Coated or Bare Steel:	Not reported
Tank Material Cathodically Protected Steel:	Not reported
Tank Material Composite (Steel With Fiberglass):	CHECKED
Tank Material Concrete:	Not reported
Tank Material Double Walled:	CHECKED
Tank Material Epoxy Coated Steel:	Not reported
Tank Material Excavation Liner:	Not reported
Tank Material Fiberglass Reinforced Plastic:	Not reported
Tank Material Has Tank Been Repaired:	Not reported
Tank Material Lined Interior:	Not reported
Tank Material Other:	Not reported
Tank Material Description of Other Construction:	Not reported
Tank Material Polyethylene Tank Jacket:	Not reported
Tank Material Unknown:	Not reported
Latitude:	Not reported
Longitude:	Not reported
Facility Type:	ACTIVE
Facility ID:	00016541
Owner Country:	Not reported
Owner Name:	U S STEEL GREAT LAKES WORKS

Map ID
Direction
Distance
Elevation

MAP FINDINGS

Site

Database(s)

EDR ID Number
EPA ID Number

NATIONAL STEEL CORP GREAT LAKES DIV (Continued)

1000260107

Owner Address:	1 QUALITY DR ENVIRONMENTAL DEPT	
Owner City:	ECORSE	
Owner State:	MI	
Owner Zip:	48229	
Owner Contact:	Not reported	
Owner Phone:	Not reported	
Contact:	Not reported	
Contact Phone:	Not reported	
Date of Collection:	Not reported	
Accuracy:	Not reported	
Horizontal Datum:	Not reported	
Accuracy Value Unit:	Not reported	
Source:	Not reported	
Point Line Area:	Not reported	
Desc Category:	Not reported	
Method of Collection:	Not reported	
District:	Not reported	
Tank ID:	Not reported	
Capacity:	6000	
Tank Status:	Closed in Ground	
Substance:	Diesel,	
Install Date:	04/21/1961	
Remove Date:	01/20/1992	
Tank Number:	UTK-078965-15	
Tank Details Compartments:		Not reported
Tank Details Number of Compartments:		Not reported
Tank Release Detection Automatic Tank Gauging:		Not reported
Tank Release Detection Groundwater Monitoring:		Not reported
Impressed Device:		Not reported
Tank Release Detection Inter Monitoring/Second Conatinment:		Not reported
Tank Release Detection Interstitial Monitoring Double Walled Tank/Piping:		Not reported
Tank Release Detection Inventory Control:		Not reported
Tank Release Detection Manual (Static) Tank Gauging:		Not reported
Tank Release Detection Other:		Not reported
Tank Release Detection Other Comment:		Not reported
Tank Release Detection Tank Tightness Testing:		Not reported
Tank Release Detection Vapor Monitoring:		Not reported
Piping Release Detection Automatic Line Leak Detectors:		Not reported
Piping Release Detection Ground Water Monitoring:		Not reported
Piping Release Detection Interstitial Monitoring Double Walled Piping:		Not reported
Piping Release Detection Interstitial Monitoring Second Containment:		Not reported
Piping Release Detection Line Tightness Testing:		Not reported
Piping Release Detection Other:		Not reported
Piping Release Detection Other Comment:		Not reported
Piping Release Detection Vapor Monitoring:		Not reported
Piping Material Bare Steel:		Not reported
Piping Material Cathodically Protected:		Not reported
Piping Material Copper:		Not reported
Piping Material Double Walled:		Not reported
Piping Material Enviroflex:		Not reported
Piping Material Fiberglass Reinforced Plastic:		Not reported
Piping Material Flexible Piping:		Not reported
Piping Material Galvanized Steel:		CHECKED
Piping Material Geo Flex:		Not reported
Piping Material Other:		Not reported
Piping Material Other Comment:		Not reported
Piping Material Unknown:		Not reported

Map ID
 Direction
 Distance
 Elevation

MAP FINDINGS

Site

Database(s)

EDR ID Number
 EPA ID Number

NATIONAL STEEL CORP GREAT LAKES DIV (Continued)

1000260107

Piping Type Gravity Fed:	Not reported
Piping Type Has Piping Been Repaired:	Not reported
Piping Type Not Marked on Form:	Not reported
Piping Type Pressure (Remote):	Not reported
Piping Type Suction: No Valve at Tank	Not reported
Piping Type Suction: Valve at Tank	Not reported
Tank Material Asphalt Coated or Bare Steel:	CHECKED
Tank Material Cathodically Protected Steel:	Not reported
Tank Material Composite (Steel With Fiberglass):	Not reported
Tank Material Concrete:	Not reported
Tank Material Double Walled:	Not reported
Tank Material Epoxy Coated Steel:	Not reported
Tank Material Excavation Liner:	Not reported
Tank Material Fiberglass Reinforced Plastic:	Not reported
Tank Material Has Tank Been Repaired:	Not reported
Tank Material Lined Interior:	Not reported
Tank Material Other:	Not reported
Tank Material Description of Other Construction:	Not reported
Tank Material Polyethylene Tank Jacket:	Not reported
Tank Material Unknown:	Not reported
Latitude:	Not reported
Longitude:	Not reported
Facility Type:	ACTIVE
Facility ID:	00016541
Owner Country:	Not reported
Owner Name:	U S STEEL GREAT LAKES WORKS
Owner Address:	1 QUALITY DR ENVIRONMENTAL DEPT
Owner City:	ECORSE
Owner State:	MI
Owner Zip:	48229
Owner Contact:	Not reported
Owner Phone:	Not reported
Contact:	Not reported
Contact Phone:	Not reported
Date of Collection:	Not reported
Accuracy:	Not reported
Horizontal Datum:	Not reported
Accuracy Value Unit:	Not reported
Source:	Not reported
Point Line Area:	Not reported
Desc Category:	Not reported
Method of Collection:	Not reported
District:	Not reported
Tank ID:	Not reported
Capacity:	12000
Tank Status:	Closed in Ground
Substance:	Diesel,
Install Date:	04/21/1961
Remove Date:	02/24/1992
Tank Number:	UTK-078962-15
Tank Details Compartments:	Not reported
Tank Details Number of Compartments:	Not reported
Tank Release Detection Automatic Tank Gauging:	Not reported
Tank Release Detection Groundwater Monitoring:	Not reported
Impressed Device:	Not reported
Tank Release Detection Inter Monitoring/Second Conatinment:	Not reported

Map ID
 Direction
 Distance
 Elevation

MAP FINDINGS

Site

Database(s)

EDR ID Number
 EPA ID Number

NATIONAL STEEL CORP GREAT LAKES DIV (Continued)

1000260107

Tank Release Detection Interstitial Monitoring Double Walled Tank/Piping:	Not reported
Tank Release Detection Inventory Control:	Not reported
Tank Release Detection Manual (Static) Tank Gauging:	Not reported
Tank Release Detection Other:	Not reported
Tank Release Detection Other Comment:	Not reported
Tank Release Detection Tank Tightness Testing:	Not reported
Tank Release Detection Vapor Monitoring:	Not reported
Piping Release Detection Automatic Line Leak Detectors:	Not reported
Piping Release Detection Ground Water Monitoring:	Not reported
Piping Release Detection Interstitial Monitoring Double Walled Piping:	Not reported
Piping Release Detection Interstitial Monitoring Second Containment:	Not reported
Piping Release Detection Line Tightness Testing:	Not reported
Piping Release Detection Other:	Not reported
Piping Release Detection Other Comment:	Not reported
Piping Release Detection Vapor Monitoring:	Not reported
Piping Material Bare Steel:	Not reported
Piping Material Cathodically Protected:	Not reported
Piping Material Copper:	Not reported
Piping Material Double Walled:	Not reported
Piping Material Enviroflex:	Not reported
Piping Material Fiberglass Reinforced Plastic:	Not reported
Piping Material Flexible Piping:	Not reported
Piping Material Galvanized Steel:	CHECKED
Piping Material Geo Flex:	Not reported
Piping Material Other:	Not reported
Piping Material Other Comment:	Not reported
Piping Material Unknown:	Not reported
Piping Type Gravity Fed:	Not reported
Piping Type Has Piping Been Repaired:	Not reported
Piping Type Not Marked on Form:	Not reported
Piping Type Pressure (Remote):	Not reported
Piping Type Suction: No Valve at Tank	Not reported
Piping Type Suction: Valve at Tank	Not reported
Tank Material Asphalt Coated or Bare Steel:	CHECKED
Tank Material Cathodically Protected Steel:	Not reported
Tank Material Composite (Steel With Fiberglass):	Not reported
Tank Material Concrete:	Not reported
Tank Material Double Walled:	Not reported
Tank Material Epoxy Coated Steel:	Not reported
Tank Material Excavation Liner:	Not reported
Tank Material Fiberglass Reinforced Plastic:	Not reported
Tank Material Has Tank Been Repaired:	Not reported
Tank Material Lined Interior:	Not reported
Tank Material Other:	Not reported
Tank Material Description of Other Construction:	Not reported
Tank Material Polyethylene Tank Jacket:	Not reported
Tank Material Unknown:	Not reported

Latitude:	Not reported
Longitude:	Not reported

Facility Type:	ACTIVE
Facility ID:	00016541
Owner Country:	Not reported
Owner Name:	U S STEEL GREAT LAKES WORKS
Owner Address:	1 QUALITY DR ENVIRONMENTAL DEPT
Owner City:	ECORSE
Owner State:	MI

Map ID
Direction
Distance
Elevation

MAP FINDINGS

Site

Database(s)

EDR ID Number
EPA ID Number

NATIONAL STEEL CORP GREAT LAKES DIV (Continued)

1000260107

Owner Zip:	48229	
Owner Contact:	Not reported	
Owner Phone:	Not reported	
Contact:	Not reported	
Contact Phone:	Not reported	
Date of Collection:	Not reported	
Accuracy:	Not reported	
Horizontal Datum:	Not reported	
Accuracy Value Unit:	Not reported	
Source:	Not reported	
Point Line Area:	Not reported	
Desc Category:	Not reported	
Method of Collection:	Not reported	
District:	Not reported	
Tank ID:	Not reported	
Capacity:	6000	
Tank Status:	Closed in Ground	
Substance:	Diesel,	
Install Date:	04/21/1961	
Remove Date:	01/22/1992	
Tank Number:	UTK-109433-15	
Tank Details Compartments:		Not reported
Tank Details Number of Compartments:		Not reported
Tank Release Detection Automatic Tank Gauging:		Not reported
Tank Release Detection Groundwater Monitoring:		Not reported
Impressed Device:		Not reported
Tank Release Detection Inter Monitoring/Second Conatnment:		Not reported
Tank Release Detection Interstitial Monitoring Double Walled Tank/Piping:		Not reported
Tank Release Detection Inventory Control:		Not reported
Tank Release Detection Manual (Static) Tank Gauging:		Not reported
Tank Release Detection Other:		Not reported
Tank Release Detection Other Comment:		Not reported
Tank Release Detection Tank Tightness Testing:		Not reported
Tank Release Detection Vapor Monitoring:		Not reported
Piping Release Detection Automatic Line Leak Detectors:		Not reported
Piping Release Detection Ground Water Monitoring:		Not reported
Piping Release Detection Interstitial Monitoring Double Walled Piping:		Not reported
Piping Release Detection Interstitial Monitoring Second Containment:		Not reported
Piping Release Detection Line Tightness Testing:		Not reported
Piping Release Detection Other:		Not reported
Piping Release Detection Other Comment:		Not reported
Piping Release Detection Vapor Monitoring:		Not reported
Piping Material Bare Steel:		Not reported
Piping Material Cathodically Protected:		Not reported
Piping Material Copper:		Not reported
Piping Material Double Walled:		Not reported
Piping Material Enviroflex:		Not reported
Piping Material Fiberglass Reinforced Plastic:		Not reported
Piping Material Flexible Piping:		Not reported
Piping Material Galvanized Steel:		CHECKED
Piping Material Geo Flex:		Not reported
Piping Material Other:		Not reported
Piping Material Other Comment:		Not reported
Piping Material Unknown:		Not reported
Piping Type Gravity Fed:		Not reported
Piping Type Has Piping Been Repaired:		Not reported
Piping Type Not Marked on Form:		Not reported

Map ID
Direction
Distance
Elevation

MAP FINDINGS

Site

Database(s)

EDR ID Number
EPA ID Number

NATIONAL STEEL CORP GREAT LAKES DIV (Continued)

1000260107

Piping Type Pressure (Remote):	Not reported
Piping Type Suction: No Valve at Tank	Not reported
Piping Type Suction: Valve at Tank	Not reported
Tank Material Asphalt Coated or Bare Steel:	CHECKED
Tank Material Cathodically Protected Steel:	Not reported
Tank Material Composite (Steel With Fiberglass):	Not reported
Tank Material Concrete:	Not reported
Tank Material Double Walled:	Not reported
Tank Material Epoxy Coated Steel:	Not reported
Tank Material Excavation Liner:	Not reported
Tank Material Fiberglass Reinforced Plastic:	Not reported
Tank Material Has Tank Been Repaired:	Not reported
Tank Material Lined Interior:	Not reported
Tank Material Other:	Not reported
Tank Material Description of Other Construction:	Not reported
Tank Material Polyethylene Tank Jacket:	Not reported
Tank Material Unknown:	Not reported
Latitude:	Not reported
Longitude:	Not reported

INVENTORY:

Bea Number:	Not reported
Township:	Not reported
District:	Southeast MI
Data Source:	Part 213
Latitude:	42.25775
Longitude:	-83.12567

RCRA NonGen / NLR:

Date form received by agency:	03/01/2004
Facility name:	NATIONAL STEEL CORP GREAT LAKES DIV
Facility address:	1 QUALITY DR ECORSE, MI 48229
EPA ID:	MID004320479
Mailing address:	4100 EDISON LAKES PARKWAY MISHAWAKA, IN 46545
Contact:	JOHN OLASHUK
Contact address:	Not reported Not reported
Contact country:	US
Contact telephone:	574-273-7342
Contact email:	Not reported
EPA Region:	05
Land type:	Private
Classification:	Non-Generator
Description:	Handler: Non-Generators do not presently generate hazardous waste

Owner/Operator Summary:

Owner/operator name:	UNITED STATES STEEL CORPORATION
Owner/operator address:	Not reported Not reported
Owner/operator country:	US
Owner/operator telephone:	Not reported
Owner/operator email:	Not reported
Owner/operator fax:	Not reported
Owner/operator extension:	Not reported

Map ID
Direction
Distance
Elevation

MAP FINDINGS

Site

Database(s)

EDR ID Number
EPA ID Number

NATIONAL STEEL CORP GREAT LAKES DIV (Continued)

1000260107

Legal status: Private
Owner/Operator Type: Owner
Owner/Op start date: 05/20/2003
Owner/Op end date: Not reported

Owner/operator name: UNITED STATES STEEL CORPORATION
Owner/operator address: Not reported
Not reported
Owner/operator country: US
Owner/operator telephone: Not reported
Owner/operator email: Not reported
Owner/operator fax: Not reported
Owner/operator extension: Not reported
Legal status: Private
Owner/Operator Type: Operator
Owner/Op start date: 05/20/2003
Owner/Op end date: Not reported

Handler Activities Summary:

U.S. importer of hazardous waste: No
Mixed waste (haz. and radioactive): No
Recycler of hazardous waste: No
Transporter of hazardous waste: No
Treater, storer or disposer of HW: No
Underground injection activity: No
On-site burner exemption: No
Furnace exemption: No
Used oil fuel burner: No
Used oil processor: No
User oil refiner: No
Used oil fuel marketer to burner: No
Used oil Specification marketer: No
Used oil transfer facility: No
Used oil transporter: No

Historical Generators:

Date form received by agency: 05/20/2003
Site name: NATIONAL STEEL CORP
Classification: Not a generator, verified

. Waste code: D001
. Waste name: IGNITABLE HAZARDOUS WASTES ARE THOSE WASTES WHICH HAVE A FLASHPOINT OF LESS THAN 140 DEGREES FAHRENHEIT AS DETERMINED BY A PENSKEY-MARTENS CLOSED CUP FLASH POINT TESTER. ANOTHER METHOD OF DETERMINING THE FLASH POINT OF A WASTE IS TO REVIEW THE MATERIAL SAFETY DATA SHEET, WHICH CAN BE OBTAINED FROM THE MANUFACTURER OR DISTRIBUTOR OF THE MATERIAL. LACQUER THINNER IS AN EXAMPLE OF A COMMONLY USED SOLVENT WHICH WOULD BE CONSIDERED AS IGNITABLE HAZARDOUS WASTE.

Date form received by agency: 03/01/2002
Site name: NATIONAL STEEL CORP GREAT LAKES DIV
Classification: Large Quantity Generator

Date form received by agency: 02/28/2002
Site name: NATIONAL STEEL CORP
Classification: Large Quantity Generator

Map ID
Direction
Distance
Elevation

MAP FINDINGS

Site

Database(s)

EDR ID Number
EPA ID Number

NATIONAL STEEL CORP GREAT LAKES DIV (Continued)

1000260107

. Waste code: D001
. Waste name: IGNITABLE HAZARDOUS WASTES ARE THOSE WASTES WHICH HAVE A FLASHPOINT OF LESS THAN 140 DEGREES FAHRENHEIT AS DETERMINED BY A PENSKEY-MARTENS CLOSED CUP FLASH POINT TESTER. ANOTHER METHOD OF DETERMINING THE FLASH POINT OF A WASTE IS TO REVIEW THE MATERIAL SAFETY DATA SHEET, WHICH CAN BE OBTAINED FROM THE MANUFACTURER OR DISTRIBUTOR OF THE MATERIAL. LACQUER THINNER IS AN EXAMPLE OF A COMMONLY USED SOLVENT WHICH WOULD BE CONSIDERED AS IGNITABLE HAZARDOUS WASTE.

Date form received by agency: 02/22/2000
Site name: NATIONAL STEEL CORP GREAT LAKES DIV
Classification: Large Quantity Generator

Date form received by agency: 02/24/1998
Site name: NATIONAL STEEL CORP, GT LAKES DIV
Classification: Large Quantity Generator

Date form received by agency: 12/09/1996
Site name: NATIONAL STEEL CORP
Classification: Large Quantity Generator

. Waste code: D001
. Waste name: IGNITABLE HAZARDOUS WASTES ARE THOSE WASTES WHICH HAVE A FLASHPOINT OF LESS THAN 140 DEGREES FAHRENHEIT AS DETERMINED BY A PENSKEY-MARTENS CLOSED CUP FLASH POINT TESTER. ANOTHER METHOD OF DETERMINING THE FLASH POINT OF A WASTE IS TO REVIEW THE MATERIAL SAFETY DATA SHEET, WHICH CAN BE OBTAINED FROM THE MANUFACTURER OR DISTRIBUTOR OF THE MATERIAL. LACQUER THINNER IS AN EXAMPLE OF A COMMONLY USED SOLVENT WHICH WOULD BE CONSIDERED AS IGNITABLE HAZARDOUS WASTE.

Date form received by agency: 02/23/1996
Site name: NATIONAL STEEL CORP, GT LAKES DIV
Classification: Large Quantity Generator

Date form received by agency: 02/25/1994
Site name: NATIONAL STEEL CORP, GREAT LAKES DIV
Classification: Large Quantity Generator

Date form received by agency: 02/28/1992
Site name: NATIONAL STEEL CORPORATION GREAT LAKES
Classification: Large Quantity Generator

Date form received by agency: 03/30/1990
Site name: NATIONAL STEEL CORPORATION GREAT LAKES D
Classification: Large Quantity Generator

Date form received by agency: 11/18/1980
Site name: NATIONAL STEEL CORP
Classification: Not a generator, verified

. Waste code: D001
. Waste name: IGNITABLE HAZARDOUS WASTES ARE THOSE WASTES WHICH HAVE A FLASHPOINT OF LESS THAN 140 DEGREES FAHRENHEIT AS DETERMINED BY A PENSKEY-MARTENS CLOSED CUP FLASH POINT TESTER. ANOTHER METHOD OF DETERMINING THE FLASH POINT OF A WASTE IS TO REVIEW THE MATERIAL SAFETY DATA SHEET, WHICH CAN BE OBTAINED FROM THE MANUFACTURER OR DISTRIBUTOR OF THE MATERIAL. LACQUER THINNER IS AN EXAMPLE OF A COMMONLY USED SOLVENT

Map ID
Direction
Distance
Elevation

MAP FINDINGS

Site

Database(s)

EDR ID Number
EPA ID Number

NATIONAL STEEL CORP GREAT LAKES DIV (Continued)

1000260107

WHICH WOULD BE CONSIDERED AS IGNITABLE HAZARDOUS WASTE.

Facility Has Received Notices of Violations:

Regulation violated: Not reported
Area of violation: Generators - General
Date violation determined: 03/12/2001
Date achieved compliance: 12/12/2005
Violation lead agency: EPA
Enforcement action: Not reported
Enforcement action date: Not reported
Enf. disposition status: Not reported
Enf. disp. status date: Not reported
Enforcement lead agency: Not reported
Proposed penalty amount: Not reported
Final penalty amount: Not reported
Paid penalty amount: Not reported

Regulation violated: Not reported
Area of violation: Generators - General
Date violation determined: 04/10/2000
Date achieved compliance: 12/12/2005
Violation lead agency: EPA
Enforcement action: Not reported
Enforcement action date: Not reported
Enf. disposition status: Not reported
Enf. disp. status date: Not reported
Enforcement lead agency: Not reported
Proposed penalty amount: Not reported
Final penalty amount: Not reported
Paid penalty amount: Not reported

Regulation violated: Not reported
Area of violation: Generators - General
Date violation determined: 05/23/1996
Date achieved compliance: 12/22/2005
Violation lead agency: EPA
Enforcement action: FINAL 3008(A) COMPLIANCE ORDER
Enforcement action date: 04/17/1998
Enf. disposition status: Not reported
Enf. disp. status date: Not reported
Enforcement lead agency: EPA
Proposed penalty amount: Not reported
Final penalty amount: 18629
Paid penalty amount: 18629

Regulation violated: Not reported
Area of violation: TSD IS-Air Emission Standards - Tank/Sl/Container
Date violation determined: 05/23/1996
Date achieved compliance: 12/22/2005
Violation lead agency: EPA
Enforcement action: INITIAL 3008(A) COMPLIANCE
Enforcement action date: 09/24/1997
Enf. disposition status: Not reported
Enf. disp. status date: Not reported
Enforcement lead agency: EPA
Proposed penalty amount: 65300
Final penalty amount: Not reported

Map ID
Direction
Distance
Elevation

MAP FINDINGS

Site

Database(s)

EDR ID Number
EPA ID Number

NATIONAL STEEL CORP GREAT LAKES DIV (Continued)

1000260107

Paid penalty amount: Not reported

Regulation violated: Not reported
Area of violation: TSD IS-Air Emission Standards - Tank/SI/Container
Date violation determined: 05/23/1996
Date achieved compliance: 12/22/2005
Violation lead agency: EPA
Enforcement action: FINAL 3008(A) COMPLIANCE ORDER
Enforcement action date: 04/17/1998
Enf. disposition status: Not reported
Enf. disp. status date: Not reported
Enforcement lead agency: EPA
Proposed penalty amount: Not reported
Final penalty amount: 18629
Paid penalty amount: 18629

Regulation violated: Not reported
Area of violation: Generators - General
Date violation determined: 05/23/1996
Date achieved compliance: 12/22/2005
Violation lead agency: EPA
Enforcement action: INITIAL 3008(A) COMPLIANCE
Enforcement action date: 09/24/1997
Enf. disposition status: Not reported
Enf. disp. status date: Not reported
Enforcement lead agency: EPA
Proposed penalty amount: 65300
Final penalty amount: Not reported
Paid penalty amount: Not reported

Regulation violated: Not reported
Area of violation: Generators - General
Date violation determined: 04/22/1996
Date achieved compliance: 12/12/2005
Violation lead agency: EPA
Enforcement action: Not reported
Enforcement action date: Not reported
Enf. disposition status: Not reported
Enf. disp. status date: Not reported
Enforcement lead agency: Not reported
Proposed penalty amount: Not reported
Final penalty amount: Not reported
Paid penalty amount: Not reported

Regulation violated: Not reported
Area of violation: Generators - Pre-transport
Date violation determined: 05/18/1995
Date achieved compliance: 06/14/1995
Violation lead agency: State
Enforcement action: WRITTEN INFORMAL
Enforcement action date: 05/18/1995
Enf. disposition status: Not reported
Enf. disp. status date: Not reported
Enforcement lead agency: State
Proposed penalty amount: Not reported
Final penalty amount: Not reported
Paid penalty amount: Not reported

Map ID
Direction
Distance
Elevation

MAP FINDINGS

Site

Database(s)

EDR ID Number
EPA ID Number

NATIONAL STEEL CORP GREAT LAKES DIV (Continued)

1000260107

Regulation violated: Not reported
Area of violation: Generators - General
Date violation determined: 11/26/1990
Date achieved compliance: 11/20/1991
Violation lead agency: State
Enforcement action: WRITTEN INFORMAL
Enforcement action date: 12/10/1990
Enf. disposition status: Not reported
Enf. disp. status date: Not reported
Enforcement lead agency: State
Proposed penalty amount: Not reported
Final penalty amount: Not reported
Paid penalty amount: Not reported

Regulation violated: Not reported
Area of violation: Generators - General
Date violation determined: 08/08/1985
Date achieved compliance: 10/10/1985
Violation lead agency: State
Enforcement action: WRITTEN INFORMAL
Enforcement action date: 08/12/1985
Enf. disposition status: Not reported
Enf. disp. status date: Not reported
Enforcement lead agency: State
Proposed penalty amount: Not reported
Final penalty amount: Not reported
Paid penalty amount: Not reported

Evaluation Action Summary:
Evaluation date: 03/12/2001
Evaluation: COMPLIANCE EVALUATION INSPECTION ON-SITE
Area of violation: Generators - General
Date achieved compliance: 12/12/2005
Evaluation lead agency: EPA

Evaluation date: 04/10/2000
Evaluation: FOCUSED COMPLIANCE INSPECTION
Area of violation: Generators - General
Date achieved compliance: 12/12/2005
Evaluation lead agency: EPA

Evaluation date: 04/17/1998
Evaluation: NOT A SIGNIFICANT NON-COMPLIER
Area of violation: Not reported
Date achieved compliance: Not reported
Evaluation lead agency: EPA

Evaluation date: 05/23/1996
Evaluation: SIGNIFICANT NON-COMPLIER
Area of violation: TSD IS-Air Emission Standards - Tank/Sl/Container
Date achieved compliance: 12/22/2005
Evaluation lead agency: EPA

Evaluation date: 05/23/1996
Evaluation: COMPLIANCE EVALUATION INSPECTION ON-SITE
Area of violation: Generators - General
Date achieved compliance: 12/22/2005

Map ID
Direction
Distance
Elevation

MAP FINDINGS

Site

Database(s)

EDR ID Number
EPA ID Number

NATIONAL STEEL CORP GREAT LAKES DIV (Continued)

1000260107

Evaluation lead agency: EPA

Evaluation date: 05/23/1996
Evaluation: COMPLIANCE EVALUATION INSPECTION ON-SITE
Area of violation: TSD IS-Air Emission Standards - Tank/SI/Container
Date achieved compliance: 12/22/2005
Evaluation lead agency: EPA

Evaluation date: 05/23/1996
Evaluation: SIGNIFICANT NON-COMPLIER
Area of violation: Generators - General
Date achieved compliance: 12/22/2005
Evaluation lead agency: EPA

Evaluation date: 04/22/1996
Evaluation: COMPLIANCE EVALUATION INSPECTION ON-SITE
Area of violation: Generators - General
Date achieved compliance: 12/12/2005
Evaluation lead agency: EPA

Evaluation date: 04/22/1996
Evaluation: FOCUSED COMPLIANCE INSPECTION
Area of violation: Not reported
Date achieved compliance: Not reported
Evaluation lead agency: State

Evaluation date: 05/16/1995
Evaluation: FOCUSED COMPLIANCE INSPECTION
Area of violation: Generators - Pre-transport
Date achieved compliance: 06/14/1995
Evaluation lead agency: State

Evaluation date: 11/26/1990
Evaluation: COMPLIANCE EVALUATION INSPECTION ON-SITE
Area of violation: Generators - General
Date achieved compliance: 11/20/1991
Evaluation lead agency: State

Evaluation date: 08/08/1985
Evaluation: COMPLIANCE EVALUATION INSPECTION ON-SITE
Area of violation: Generators - General
Date achieved compliance: 10/10/1985
Evaluation lead agency: State

PADS:

EPAID: MID004320479
Facility name: NATL STEEL CORP
Facility Address: 1 QUALITY DR
ECORSE, MI 48229

Facility country: US
Generator: Yes
Storer: No
Transporter: No
Disposer: No
Research facility: No
Smelter: No
Facility owner name: NATL STEEL CORP
Contact title: Not reported

Map ID
Direction
Distance
Elevation

MAP FINDINGS

Site

Database(s)

EDR ID Number
EPA ID Number

NATIONAL STEEL CORP GREAT LAKES DIV (Continued)

1000260107

Contact name: GOULD DENNIS
Contact tel: (313)297-2649
Contact extension: Not reported
Mailing address: 1 QUALITY DR
ECORSE, MI 48229
Mailing country: US
Cert. title: Not reported
Cert. name: Not reported
Cert. date: 02/02/1990
Date received: 03/02/1990

ICIS:

Enforcement Action ID: MI000AA7809NOV0000006030
FRS ID: 110000497141
Action Name: Not reported
Facility Name: U S STEEL GREAT LAKES WORKS
Facility Address: 1 QUALITY DR
ECORSE, MI 48229
Enforcement Action Type: Notice of Violation
Facility County: WAYNE
Program System Acronym: AIR
Enforcement Action Forum Desc: Administrative - Informal
EA Type Code: NOV
Facility SIC Code: Not reported
Federal Facility ID: Not reported
Latitude in Decimal Degrees: 42.2817
Longitude in Decimal Degrees: -83.1102
Permit Type Desc: Not reported
Program System Acronym: MI000000000000A7809
Facility NAICS Code: 331110
Tribal Land Code: Not reported

Enforcement Action ID: MI000AA7809NOV0000005802
FRS ID: 110000497141
Action Name: Not reported
Facility Name: U S STEEL GREAT LAKES WORKS
Facility Address: 1 QUALITY DR
ECORSE, MI 48229
Enforcement Action Type: Notice of Violation
Facility County: WAYNE
Program System Acronym: AIR
Enforcement Action Forum Desc: Administrative - Informal
EA Type Code: NOV
Facility SIC Code: Not reported
Federal Facility ID: Not reported
Latitude in Decimal Degrees: 42.2817
Longitude in Decimal Degrees: -83.1102
Permit Type Desc: Not reported
Program System Acronym: MI000000000000A7809
Facility NAICS Code: 331110
Tribal Land Code: Not reported

Enforcement Action ID: MI000AA7809NOV0000005424
FRS ID: 110000497141
Action Name: Not reported
Facility Name: U S STEEL GREAT LAKES WORKS
Facility Address: 1 QUALITY DR

Map ID
Direction
Distance
Elevation

MAP FINDINGS

Site

Database(s)

EDR ID Number
EPA ID Number

NATIONAL STEEL CORP GREAT LAKES DIV (Continued)

1000260107

Enforcement Action Type: ECORSE, MI 48229
Notice of Violation
Facility County: WAYNE
Program System Acronym: AIR
Enforcement Action Forum Desc: Administrative - Informal
EA Type Code: NOV
Facility SIC Code: Not reported
Federal Facility ID: Not reported
Latitude in Decimal Degrees: 42.2817
Longitude in Decimal Degrees: -83.1102
Permit Type Desc: Not reported
Program System Acronym: MI0000000000A7809
Facility NAICS Code: 331110
Tribal Land Code: Not reported

Enforcement Action ID: MI000AA7809NOV0000005420
FRS ID: 110000497141
Action Name: Not reported
Facility Name: U S STEEL GREAT LAKES WORKS
Facility Address: 1 QUALITY DR
ECORSE, MI 48229

Enforcement Action Type: Notice of Violation
Facility County: WAYNE
Program System Acronym: AIR
Enforcement Action Forum Desc: Administrative - Informal
EA Type Code: NOV
Facility SIC Code: Not reported
Federal Facility ID: Not reported
Latitude in Decimal Degrees: 42.2817
Longitude in Decimal Degrees: -83.1102
Permit Type Desc: Not reported
Program System Acronym: MI0000000000A7809
Facility NAICS Code: 331110
Tribal Land Code: Not reported

Enforcement Action ID: MI000AA7809NOV0000004224
FRS ID: 110000497141
Action Name: Not reported
Facility Name: U S STEEL GREAT LAKES WORKS
Facility Address: 1 QUALITY DR
ECORSE, MI 48229

Enforcement Action Type: Notice of Violation
Facility County: WAYNE
Program System Acronym: AIR
Enforcement Action Forum Desc: Administrative - Informal
EA Type Code: NOV
Facility SIC Code: Not reported
Federal Facility ID: Not reported
Latitude in Decimal Degrees: 42.2817
Longitude in Decimal Degrees: -83.1102
Permit Type Desc: Not reported
Program System Acronym: MI0000000000A7809
Facility NAICS Code: 331110
Tribal Land Code: Not reported

Enforcement Action ID: MI000AA7809NOV0000003869
FRS ID: 110000497141

Map ID
Direction
Distance
Elevation

MAP FINDINGS

Site

Database(s)

EDR ID Number
EPA ID Number

NATIONAL STEEL CORP GREAT LAKES DIV (Continued)

1000260107

Action Name: Not reported
Facility Name: U S STEEL GREAT LAKES WORKS
Facility Address: 1 QUALITY DR
ECORSE, MI 48229
Enforcement Action Type: Notice of Violation
Facility County: WAYNE
Program System Acronym: AIR
Enforcement Action Forum Desc: Administrative - Informal
EA Type Code: NOV
Facility SIC Code: Not reported
Federal Facility ID: Not reported
Latitude in Decimal Degrees: 42.2817
Longitude in Decimal Degrees: -83.1102
Permit Type Desc: Not reported
Program System Acronym: MI00000000000A7809
Facility NAICS Code: 331110
Tribal Land Code: Not reported

Enforcement Action ID: MI000AA7809NOV0000003863
FRS ID: 110000497141
Action Name: Not reported
Facility Name: U S STEEL GREAT LAKES WORKS
Facility Address: 1 QUALITY DR
ECORSE, MI 48229
Enforcement Action Type: Notice of Violation
Facility County: WAYNE
Program System Acronym: AIR
Enforcement Action Forum Desc: Administrative - Informal
EA Type Code: NOV
Facility SIC Code: Not reported
Federal Facility ID: Not reported
Latitude in Decimal Degrees: 42.2817
Longitude in Decimal Degrees: -83.1102
Permit Type Desc: Not reported
Program System Acronym: MI00000000000A7809
Facility NAICS Code: 331110
Tribal Land Code: Not reported

Enforcement Action ID: MI000AA7809NOV0000003250
FRS ID: 110000497141
Action Name: Not reported
Facility Name: U S STEEL GREAT LAKES WORKS
Facility Address: 1 QUALITY DR
ECORSE, MI 48229
Enforcement Action Type: Notice of Violation
Facility County: WAYNE
Program System Acronym: AIR
Enforcement Action Forum Desc: Administrative - Informal
EA Type Code: NOV
Facility SIC Code: Not reported
Federal Facility ID: Not reported
Latitude in Decimal Degrees: 42.2817
Longitude in Decimal Degrees: -83.1102
Permit Type Desc: Not reported
Program System Acronym: MI00000000000A7809
Facility NAICS Code: 331110
Tribal Land Code: Not reported

Map ID
Direction
Distance
Elevation

MAP FINDINGS

Site

Database(s)

EDR ID Number
EPA ID Number

NATIONAL STEEL CORP GREAT LAKES DIV (Continued)

1000260107

Enforcement Action ID: MI000AA7809NOV0000003216
FRS ID: 110000497141
Action Name: Not reported
Facility Name: U S STEEL GREAT LAKES WORKS
Facility Address: 1 QUALITY DR
ECORSE, MI 48229

Enforcement Action Type: Notice of Violation
Facility County: WAYNE
Program System Acronym: AIR
Enforcement Action Forum Desc: Administrative - Informal
EA Type Code: NOV
Facility SIC Code: Not reported
Federal Facility ID: Not reported
Latitude in Decimal Degrees: 42.2817
Longitude in Decimal Degrees: -83.1102
Permit Type Desc: Not reported
Program System Acronym: MI00000000000A7809
Facility NAICS Code: 331110
Tribal Land Code: Not reported

Enforcement Action ID: MI000AA7809NOV0000002415
FRS ID: 110000497141
Action Name: Not reported
Facility Name: U S STEEL GREAT LAKES WORKS
Facility Address: 1 QUALITY DR
ECORSE, MI 48229

Enforcement Action Type: Notice of Violation
Facility County: WAYNE
Program System Acronym: AIR
Enforcement Action Forum Desc: Administrative - Informal
EA Type Code: NOV
Facility SIC Code: Not reported
Federal Facility ID: Not reported
Latitude in Decimal Degrees: 42.2817
Longitude in Decimal Degrees: -83.1102
Permit Type Desc: Not reported
Program System Acronym: MI00000000000A7809
Facility NAICS Code: 331110
Tribal Land Code: Not reported

Enforcement Action ID: MI000AA7809NOV0000002414
FRS ID: 110000497141
Action Name: Not reported
Facility Name: U S STEEL GREAT LAKES WORKS
Facility Address: 1 QUALITY DR
ECORSE, MI 48229

Enforcement Action Type: Notice of Violation
Facility County: WAYNE
Program System Acronym: AIR
Enforcement Action Forum Desc: Administrative - Informal
EA Type Code: NOV
Facility SIC Code: Not reported
Federal Facility ID: Not reported
Latitude in Decimal Degrees: 42.2817
Longitude in Decimal Degrees: -83.1102
Permit Type Desc: Not reported
Program System Acronym: MI00000000000A7809

Map ID
Direction
Distance
Elevation

MAP FINDINGS

Site

Database(s)

EDR ID Number
EPA ID Number

NATIONAL STEEL CORP GREAT LAKES DIV (Continued)

1000260107

Facility NAICS Code: 331110
Tribal Land Code: Not reported

Enforcement Action ID: MI000AA7809NOV0000002413
FRS ID: 110000497141
Action Name: Not reported
Facility Name: U S STEEL GREAT LAKES WORKS
Facility Address: 1 QUALITY DR
ECORSE, MI 48229

Enforcement Action Type: Notice of Violation
Facility County: WAYNE
Program System Acronym: AIR
Enforcement Action Forum Desc: Administrative - Informal
EA Type Code: NOV
Facility SIC Code: Not reported
Federal Facility ID: Not reported
Latitude in Decimal Degrees: 42.2817
Longitude in Decimal Degrees: -83.1102
Permit Type Desc: Not reported
Program System Acronym: MI00000000000A7809
Facility NAICS Code: 331110
Tribal Land Code: Not reported

Enforcement Action ID: MI000AA7809NOV0000002411
FRS ID: 110000497141
Action Name: Not reported
Facility Name: U S STEEL GREAT LAKES WORKS
Facility Address: 1 QUALITY DR
ECORSE, MI 48229

Enforcement Action Type: Notice of Violation
Facility County: WAYNE
Program System Acronym: AIR
Enforcement Action Forum Desc: Administrative - Informal
EA Type Code: NOV
Facility SIC Code: Not reported
Federal Facility ID: Not reported
Latitude in Decimal Degrees: 42.2817
Longitude in Decimal Degrees: -83.1102
Permit Type Desc: Not reported
Program System Acronym: MI00000000000A7809
Facility NAICS Code: 331110
Tribal Land Code: Not reported

Enforcement Action ID: MI000AA7809NOV0000001183
FRS ID: 110000497141
Action Name: Not reported
Facility Name: U S STEEL GREAT LAKES WORKS
Facility Address: 1 QUALITY DR
ECORSE, MI 48229

Enforcement Action Type: Notice of Violation
Facility County: WAYNE
Program System Acronym: AIR
Enforcement Action Forum Desc: Administrative - Informal
EA Type Code: NOV
Facility SIC Code: Not reported
Federal Facility ID: Not reported
Latitude in Decimal Degrees: 42.2817

Map ID
Direction
Distance
Elevation

MAP FINDINGS

Site

Database(s)

EDR ID Number
EPA ID Number

NATIONAL STEEL CORP GREAT LAKES DIV (Continued)

1000260107

Longitude in Decimal Degrees: -83.1102
Permit Type Desc: Not reported
Program System Acronym: MI00000000000A7809
Facility NAICS Code: 331110
Tribal Land Code: Not reported

Enforcement Action ID: MI000AA7809NOV0000001170
FRS ID: 110000497141
Action Name: Not reported
Facility Name: U S STEEL GREAT LAKES WORKS
Facility Address: 1 QUALITY DR
ECORSE, MI 48229

Enforcement Action Type: Notice of Violation
Facility County: WAYNE
Program System Acronym: AIR
Enforcement Action Forum Desc: Administrative - Informal
EA Type Code: NOV
Facility SIC Code: Not reported
Federal Facility ID: Not reported
Latitude in Decimal Degrees: 42.2817
Longitude in Decimal Degrees: -83.1102
Permit Type Desc: Not reported
Program System Acronym: MI00000000000A7809
Facility NAICS Code: 331110
Tribal Land Code: Not reported

Enforcement Action ID: MI000AA7809NOV0000001169
FRS ID: 110000497141
Action Name: Not reported
Facility Name: U S STEEL GREAT LAKES WORKS
Facility Address: 1 QUALITY DR
ECORSE, MI 48229

Enforcement Action Type: Notice of Violation
Facility County: WAYNE
Program System Acronym: AIR
Enforcement Action Forum Desc: Administrative - Informal
EA Type Code: NOV
Facility SIC Code: Not reported
Federal Facility ID: Not reported
Latitude in Decimal Degrees: 42.2817
Longitude in Decimal Degrees: -83.1102
Permit Type Desc: Not reported
Program System Acronym: MI00000000000A7809
Facility NAICS Code: 331110
Tribal Land Code: Not reported

Enforcement Action ID: MI000AA7809NOV0000001128
FRS ID: 110000497141
Action Name: Not reported
Facility Name: U S STEEL GREAT LAKES WORKS
Facility Address: 1 QUALITY DR
ECORSE, MI 48229

Enforcement Action Type: Notice of Violation
Facility County: WAYNE
Program System Acronym: AIR
Enforcement Action Forum Desc: Administrative - Informal
EA Type Code: NOV

Map ID
Direction
Distance
Elevation

MAP FINDINGS

Site

Database(s)

EDR ID Number
EPA ID Number

NATIONAL STEEL CORP GREAT LAKES DIV (Continued)

1000260107

Facility SIC Code: Not reported
Federal Facility ID: Not reported
Latitude in Decimal Degrees: 42.2817
Longitude in Decimal Degrees: -83.1102
Permit Type Desc: Not reported
Program System Acronym: MI00000000000A7809
Facility NAICS Code: 331110
Tribal Land Code: Not reported

Enforcement Action ID: MI000AA7809NOV0000001127
FRS ID: 110000497141
Action Name: Not reported
Facility Name: U S STEEL GREAT LAKES WORKS
Facility Address: 1 QUALITY DR
ECORSE, MI 48229

Enforcement Action Type: Notice of Violation
Facility County: WAYNE
Program System Acronym: AIR
Enforcement Action Forum Desc: Administrative - Informal
EA Type Code: NOV
Facility SIC Code: Not reported
Federal Facility ID: Not reported
Latitude in Decimal Degrees: 42.2817
Longitude in Decimal Degrees: -83.1102
Permit Type Desc: Not reported
Program System Acronym: MI00000000000A7809
Facility NAICS Code: 331110
Tribal Land Code: Not reported

Enforcement Action ID: MI000AA7809NOV0000001109
FRS ID: 110000497141
Action Name: Not reported
Facility Name: U S STEEL GREAT LAKES WORKS
Facility Address: 1 QUALITY DR
ECORSE, MI 48229

Enforcement Action Type: Notice of Violation
Facility County: WAYNE
Program System Acronym: AIR
Enforcement Action Forum Desc: Administrative - Informal
EA Type Code: NOV
Facility SIC Code: Not reported
Federal Facility ID: Not reported
Latitude in Decimal Degrees: 42.2817
Longitude in Decimal Degrees: -83.1102
Permit Type Desc: Not reported
Program System Acronym: MI00000000000A7809
Facility NAICS Code: 331110
Tribal Land Code: Not reported

Enforcement Action ID: MI000AA7809NOV0000001085
FRS ID: 110000497141
Action Name: Not reported
Facility Name: U S STEEL GREAT LAKES WORKS
Facility Address: 1 QUALITY DR
ECORSE, MI 48229

Enforcement Action Type: Notice of Violation
Facility County: WAYNE

Map ID
Direction
Distance
Elevation

MAP FINDINGS

Site

Database(s)

EDR ID Number
EPA ID Number

NATIONAL STEEL CORP GREAT LAKES DIV (Continued)

1000260107

Program System Acronym: AIR
Enforcement Action Forum Desc: Administrative - Informal
EA Type Code: NOV
Facility SIC Code: Not reported
Federal Facility ID: Not reported
Latitude in Decimal Degrees: 42.2817
Longitude in Decimal Degrees: -83.1102
Permit Type Desc: Not reported
Program System Acronym: MI0000000000A7809
Facility NAICS Code: 331110
Tribal Land Code: Not reported

Enforcement Action ID: MI000AA7809NOV0000001083
FRS ID: 110000497141
Action Name: Not reported
Facility Name: U S STEEL GREAT LAKES WORKS
Facility Address: 1 QUALITY DR
ECORSE, MI 48229

Enforcement Action Type: Notice of Violation
Facility County: WAYNE
Program System Acronym: AIR
Enforcement Action Forum Desc: Administrative - Informal
EA Type Code: NOV
Facility SIC Code: Not reported
Federal Facility ID: Not reported
Latitude in Decimal Degrees: 42.2817
Longitude in Decimal Degrees: -83.1102
Permit Type Desc: Not reported
Program System Acronym: MI0000000000A7809
Facility NAICS Code: 331110
Tribal Land Code: Not reported

Enforcement Action ID: MI000AA7809HPV0000000708
FRS ID: 110000497141
Action Name: Not reported
Facility Name: U S STEEL GREAT LAKES WORKS
Facility Address: 1 QUALITY DR
ECORSE, MI 48229

Enforcement Action Type: Administrative Order
Facility County: WAYNE
Program System Acronym: AIR
Enforcement Action Forum Desc: Administrative - Formal
EA Type Code: SCAAO
Facility SIC Code: Not reported
Federal Facility ID: Not reported
Latitude in Decimal Degrees: 42.2817
Longitude in Decimal Degrees: -83.1102
Permit Type Desc: Not reported
Program System Acronym: MI0000000000A7809
Facility NAICS Code: 331110
Tribal Land Code: Not reported

Enforcement Action ID: MI000A0000261630009200572
FRS ID: 110000497141
Action Name: U S STEEL GREAT LAKES WORKS 261630009200572
Facility Name: U S STEEL GREAT LAKES WORKS
Facility Address: 1 QUALITY DR

Map ID
Direction
Distance
Elevation

MAP FINDINGS

Site

Database(s)

EDR ID Number
EPA ID Number

NATIONAL STEEL CORP GREAT LAKES DIV (Continued)

1000260107

Enforcement Action Type: ECORSE, MI 48229
Administrative Order
Facility County: WAYNE
Program System Acronym: AIR
Enforcement Action Forum Desc: Administrative - Formal
EA Type Code: SCAAAO
Facility SIC Code: Not reported
Federal Facility ID: Not reported
Latitude in Decimal Degrees: 42.2817
Longitude in Decimal Degrees: -83.1102
Permit Type Desc: Not reported
Program System Acronym: MI00000000000A7809
Facility NAICS Code: 331110
Tribal Land Code: Not reported

Enforcement Action ID: MI000A0000261630009200570
FRS ID: 110000497141
Action Name: U S STEEL GREAT LAKES WORKS 261630009200570
Facility Name: U S STEEL GREAT LAKES WORKS
Facility Address: 1 QUALITY DR
ECORSE, MI 48229

Enforcement Action Type: Notice of Violation
Facility County: WAYNE
Program System Acronym: AIR
Enforcement Action Forum Desc: Administrative - Informal
EA Type Code: NOV
Facility SIC Code: Not reported
Federal Facility ID: Not reported
Latitude in Decimal Degrees: 42.2817
Longitude in Decimal Degrees: -83.1102
Permit Type Desc: Not reported
Program System Acronym: MI00000000000A7809
Facility NAICS Code: 331110
Tribal Land Code: Not reported

Enforcement Action ID: MI000A0000261630009200567
FRS ID: 110000497141
Action Name: U S STEEL GREAT LAKES WORKS 261630009200567
Facility Name: U S STEEL GREAT LAKES WORKS
Facility Address: 1 QUALITY DR
ECORSE, MI 48229

Enforcement Action Type: Notice of Violation
Facility County: WAYNE
Program System Acronym: AIR
Enforcement Action Forum Desc: Administrative - Informal
EA Type Code: NOV
Facility SIC Code: Not reported
Federal Facility ID: Not reported
Latitude in Decimal Degrees: 42.2817
Longitude in Decimal Degrees: -83.1102
Permit Type Desc: Not reported
Program System Acronym: MI00000000000A7809
Facility NAICS Code: 331110
Tribal Land Code: Not reported

Enforcement Action ID: MI000A0000261630009200566
FRS ID: 110000497141

Map ID
Direction
Distance
Elevation

MAP FINDINGS

Site

Database(s)

EDR ID Number
EPA ID Number

NATIONAL STEEL CORP GREAT LAKES DIV (Continued)

1000260107

Action Name: U S STEEL GREAT LAKES WORKS 261630009200566
Facility Name: U S STEEL GREAT LAKES WORKS
Facility Address: 1 QUALITY DR
ECORSE, MI 48229
Enforcement Action Type: Notice of Violation
Facility County: WAYNE
Program System Acronym: AIR
Enforcement Action Forum Desc: Administrative - Informal
EA Type Code: NOV
Facility SIC Code: Not reported
Federal Facility ID: Not reported
Latitude in Decimal Degrees: 42.2817
Longitude in Decimal Degrees: -83.1102
Permit Type Desc: Not reported
Program System Acronym: MI00000000000A7809
Facility NAICS Code: 331110
Tribal Land Code: Not reported

Enforcement Action ID: MI000A0000261630009200565
FRS ID: 110000497141
Action Name: U S STEEL GREAT LAKES WORKS 261630009200565
Facility Name: U S STEEL GREAT LAKES WORKS
Facility Address: 1 QUALITY DR
ECORSE, MI 48229
Enforcement Action Type: Notice of Violation
Facility County: WAYNE
Program System Acronym: AIR
Enforcement Action Forum Desc: Administrative - Informal
EA Type Code: NOV
Facility SIC Code: Not reported
Federal Facility ID: Not reported
Latitude in Decimal Degrees: 42.2817
Longitude in Decimal Degrees: -83.1102
Permit Type Desc: Not reported
Program System Acronym: MI00000000000A7809
Facility NAICS Code: 331110
Tribal Land Code: Not reported

Enforcement Action ID: MI000A0000261630009200564
FRS ID: 110000497141
Action Name: U S STEEL GREAT LAKES WORKS 261630009200564
Facility Name: U S STEEL GREAT LAKES WORKS
Facility Address: 1 QUALITY DR
ECORSE, MI 48229
Enforcement Action Type: Notice of Violation
Facility County: WAYNE
Program System Acronym: AIR
Enforcement Action Forum Desc: Administrative - Informal
EA Type Code: NOV
Facility SIC Code: Not reported
Federal Facility ID: Not reported
Latitude in Decimal Degrees: 42.2817
Longitude in Decimal Degrees: -83.1102
Permit Type Desc: Not reported
Program System Acronym: MI00000000000A7809
Facility NAICS Code: 331110
Tribal Land Code: Not reported

Map ID
Direction
Distance
Elevation

MAP FINDINGS

Site

Database(s)

EDR ID Number
EPA ID Number

NATIONAL STEEL CORP GREAT LAKES DIV (Continued)

1000260107

Enforcement Action ID: MI000A0000261630009200563
FRS ID: 110000497141
Action Name: U S STEEL GREAT LAKES WORKS 261630009200563
Facility Name: U S STEEL GREAT LAKES WORKS
Facility Address: 1 QUALITY DR
ECORSE, MI 48229
Enforcement Action Type: Notice of Violation
Facility County: WAYNE
Program System Acronym: AIR
Enforcement Action Forum Desc: Administrative - Informal
EA Type Code: NOV
Facility SIC Code: Not reported
Federal Facility ID: Not reported
Latitude in Decimal Degrees: 42.2817
Longitude in Decimal Degrees: -83.1102
Permit Type Desc: Not reported
Program System Acronym: MI00000000000A7809
Facility NAICS Code: 331110
Tribal Land Code: Not reported

Enforcement Action ID: MI000A0000261630009200554
FRS ID: 110000497141
Action Name: U S STEEL GREAT LAKES WORKS 261630009200554
Facility Name: U S STEEL GREAT LAKES WORKS
Facility Address: 1 QUALITY DR
ECORSE, MI 48229
Enforcement Action Type: Notice of Violation
Facility County: WAYNE
Program System Acronym: AIR
Enforcement Action Forum Desc: Administrative - Informal
EA Type Code: NOV
Facility SIC Code: Not reported
Federal Facility ID: Not reported
Latitude in Decimal Degrees: 42.2817
Longitude in Decimal Degrees: -83.1102
Permit Type Desc: Not reported
Program System Acronym: MI00000000000A7809
Facility NAICS Code: 331110
Tribal Land Code: Not reported

Enforcement Action ID: MI000A0000261630009200553
FRS ID: 110000497141
Action Name: U S STEEL GREAT LAKES WORKS 261630009200553
Facility Name: U S STEEL GREAT LAKES WORKS
Facility Address: 1 QUALITY DR
ECORSE, MI 48229
Enforcement Action Type: Notice of Violation
Facility County: WAYNE
Program System Acronym: AIR
Enforcement Action Forum Desc: Administrative - Informal
EA Type Code: NOV
Facility SIC Code: Not reported
Federal Facility ID: Not reported
Latitude in Decimal Degrees: 42.2817
Longitude in Decimal Degrees: -83.1102
Permit Type Desc: Not reported
Program System Acronym: MI00000000000A7809

Map ID
Direction
Distance
Elevation

MAP FINDINGS

Site

Database(s)

EDR ID Number
EPA ID Number

NATIONAL STEEL CORP GREAT LAKES DIV (Continued)

1000260107

Facility NAICS Code: 331110
Tribal Land Code: Not reported

Enforcement Action ID: MI000A0000261630009200552
FRS ID: 110000497141
Action Name: U S STEEL GREAT LAKES WORKS 261630009200552
Facility Name: U S STEEL GREAT LAKES WORKS
Facility Address: 1 QUALITY DR
ECORSE, MI 48229

Enforcement Action Type: Notice of Violation
Facility County: WAYNE
Program System Acronym: AIR
Enforcement Action Forum Desc: Administrative - Informal
EA Type Code: NOV
Facility SIC Code: Not reported
Federal Facility ID: Not reported
Latitude in Decimal Degrees: 42.2817
Longitude in Decimal Degrees: -83.1102
Permit Type Desc: Not reported
Program System Acronym: MI00000000000A7809
Facility NAICS Code: 331110
Tribal Land Code: Not reported

Enforcement Action ID: MI000A0000261630009200551
FRS ID: 110000497141
Action Name: U S STEEL GREAT LAKES WORKS 261630009200551
Facility Name: U S STEEL GREAT LAKES WORKS
Facility Address: 1 QUALITY DR
ECORSE, MI 48229

Enforcement Action Type: Notice of Violation
Facility County: WAYNE
Program System Acronym: AIR
Enforcement Action Forum Desc: Administrative - Informal
EA Type Code: NOV
Facility SIC Code: Not reported
Federal Facility ID: Not reported
Latitude in Decimal Degrees: 42.2817
Longitude in Decimal Degrees: -83.1102
Permit Type Desc: Not reported
Program System Acronym: MI00000000000A7809
Facility NAICS Code: 331110
Tribal Land Code: Not reported

Enforcement Action ID: MI000A0000261630009200548
FRS ID: 110000497141
Action Name: U S STEEL GREAT LAKES WORKS 261630009200548
Facility Name: U S STEEL GREAT LAKES WORKS
Facility Address: 1 QUALITY DR
ECORSE, MI 48229

Enforcement Action Type: Notice of Violation
Facility County: WAYNE
Program System Acronym: AIR
Enforcement Action Forum Desc: Administrative - Informal
EA Type Code: NOV
Facility SIC Code: Not reported
Federal Facility ID: Not reported
Latitude in Decimal Degrees: 42.2817

Map ID
Direction
Distance
Elevation

MAP FINDINGS

Site

Database(s)

EDR ID Number
EPA ID Number

NATIONAL STEEL CORP GREAT LAKES DIV (Continued)

1000260107

Longitude in Decimal Degrees: -83.1102
Permit Type Desc: Not reported
Program System Acronym: MI00000000000A7809
Facility NAICS Code: 331110
Tribal Land Code: Not reported

Enforcement Action ID: MI000A0000261630009200542
FRS ID: 110000497141
Action Name: U S STEEL GREAT LAKES WORKS 261630009200542
Facility Name: U S STEEL GREAT LAKES WORKS
Facility Address: 1 QUALITY DR
ECORSE, MI 48229

Enforcement Action Type: Notice of Violation
Facility County: WAYNE
Program System Acronym: AIR
Enforcement Action Forum Desc: Administrative - Informal
EA Type Code: NOV
Facility SIC Code: Not reported
Federal Facility ID: Not reported
Latitude in Decimal Degrees: 42.2817
Longitude in Decimal Degrees: -83.1102
Permit Type Desc: Not reported
Program System Acronym: MI00000000000A7809
Facility NAICS Code: 331110
Tribal Land Code: Not reported

Enforcement Action ID: MI000A0000261630009200541
FRS ID: 110000497141
Action Name: U S STEEL GREAT LAKES WORKS 261630009200541
Facility Name: U S STEEL GREAT LAKES WORKS
Facility Address: 1 QUALITY DR
ECORSE, MI 48229

Enforcement Action Type: Notice of Violation
Facility County: WAYNE
Program System Acronym: AIR
Enforcement Action Forum Desc: Administrative - Informal
EA Type Code: NOV
Facility SIC Code: Not reported
Federal Facility ID: Not reported
Latitude in Decimal Degrees: 42.2817
Longitude in Decimal Degrees: -83.1102
Permit Type Desc: Not reported
Program System Acronym: MI00000000000A7809
Facility NAICS Code: 331110
Tribal Land Code: Not reported

Enforcement Action ID: MI000A0000261630009200531
FRS ID: 110000497141
Action Name: U S STEEL GREAT LAKES WORKS 261630009200531
Facility Name: U S STEEL GREAT LAKES WORKS
Facility Address: 1 QUALITY DR
ECORSE, MI 48229

Enforcement Action Type: Notice of Violation
Facility County: WAYNE
Program System Acronym: AIR
Enforcement Action Forum Desc: Administrative - Informal
EA Type Code: NOV

Map ID
Direction
Distance
Elevation

MAP FINDINGS

Site

Database(s)

EDR ID Number
EPA ID Number

NATIONAL STEEL CORP GREAT LAKES DIV (Continued)

1000260107

Facility SIC Code: Not reported
Federal Facility ID: Not reported
Latitude in Decimal Degrees: 42.2817
Longitude in Decimal Degrees: -83.1102
Permit Type Desc: Not reported
Program System Acronym: MI00000000000A7809
Facility NAICS Code: 331110
Tribal Land Code: Not reported

Enforcement Action ID: MI000A0000261630009200505
FRS ID: 110000497141
Action Name: U S STEEL GREAT LAKES WORKS 261630009200505
Facility Name: U S STEEL GREAT LAKES WORKS
Facility Address: 1 QUALITY DR
ECORSE, MI 48229

Enforcement Action Type: Administrative Order
Facility County: WAYNE
Program System Acronym: AIR
Enforcement Action Forum Desc: Administrative - Formal
EA Type Code: SCAAO
Facility SIC Code: Not reported
Federal Facility ID: Not reported
Latitude in Decimal Degrees: 42.2817
Longitude in Decimal Degrees: -83.1102
Permit Type Desc: Not reported
Program System Acronym: MI00000000000A7809
Facility NAICS Code: 331110
Tribal Land Code: Not reported

Enforcement Action ID: MI000A0000261630009200482
FRS ID: 110000497141
Action Name: U S STEEL GREAT LAKES WORKS 261630009200482
Facility Name: U S STEEL GREAT LAKES WORKS
Facility Address: 1 QUALITY DR
ECORSE, MI 48229

Enforcement Action Type: Administrative Order
Facility County: WAYNE
Program System Acronym: AIR
Enforcement Action Forum Desc: Administrative - Formal
EA Type Code: SCAAO
Facility SIC Code: Not reported
Federal Facility ID: Not reported
Latitude in Decimal Degrees: 42.2817
Longitude in Decimal Degrees: -83.1102
Permit Type Desc: Not reported
Program System Acronym: MI00000000000A7809
Facility NAICS Code: 331110
Tribal Land Code: Not reported

Enforcement Action ID: MI000A0000261630009200451
FRS ID: 110000497141
Action Name: U S STEEL GREAT LAKES WORKS 261630009200451
Facility Name: U S STEEL GREAT LAKES WORKS
Facility Address: 1 QUALITY DR
ECORSE, MI 48229

Enforcement Action Type: Administrative Order
Facility County: WAYNE

Map ID
Direction
Distance
Elevation

MAP FINDINGS

Site

Database(s)

EDR ID Number
EPA ID Number

NATIONAL STEEL CORP GREAT LAKES DIV (Continued)

1000260107

Program System Acronym: AIR
Enforcement Action Forum Desc: Administrative - Formal
EA Type Code: SCAAAO
Facility SIC Code: Not reported
Federal Facility ID: Not reported
Latitude in Decimal Degrees: 42.2817
Longitude in Decimal Degrees: -83.1102
Permit Type Desc: Not reported
Program System Acronym: MI0000000000A7809
Facility NAICS Code: 331110
Tribal Land Code: Not reported

Enforcement Action ID: MI000A0000261630009200449
FRS ID: 110000497141
Action Name: U S STEEL GREAT LAKES WORKS 261630009200449
Facility Name: U S STEEL GREAT LAKES WORKS
Facility Address: 1 QUALITY DR
ECORSE, MI 48229

Enforcement Action Type: Notice of Violation
Facility County: WAYNE
Program System Acronym: AIR
Enforcement Action Forum Desc: Administrative - Informal
EA Type Code: NOV
Facility SIC Code: Not reported
Federal Facility ID: Not reported
Latitude in Decimal Degrees: 42.2817
Longitude in Decimal Degrees: -83.1102
Permit Type Desc: Not reported
Program System Acronym: MI0000000000A7809
Facility NAICS Code: 331110
Tribal Land Code: Not reported

Enforcement Action ID: MI000A0000261630009200448
FRS ID: 110000497141
Action Name: U S STEEL GREAT LAKES WORKS 261630009200448
Facility Name: U S STEEL GREAT LAKES WORKS
Facility Address: 1 QUALITY DR
ECORSE, MI 48229

Enforcement Action Type: Notice of Violation
Facility County: WAYNE
Program System Acronym: AIR
Enforcement Action Forum Desc: Administrative - Informal
EA Type Code: NOV
Facility SIC Code: Not reported
Federal Facility ID: Not reported
Latitude in Decimal Degrees: 42.2817
Longitude in Decimal Degrees: -83.1102
Permit Type Desc: Not reported
Program System Acronym: MI0000000000A7809
Facility NAICS Code: 331110
Tribal Land Code: Not reported

Enforcement Action ID: MI000A0000261630009200447
FRS ID: 110000497141
Action Name: U S STEEL GREAT LAKES WORKS 261630009200447
Facility Name: U S STEEL GREAT LAKES WORKS
Facility Address: 1 QUALITY DR

Map ID
Direction
Distance
Elevation

MAP FINDINGS

Site

Database(s)

EDR ID Number
EPA ID Number

NATIONAL STEEL CORP GREAT LAKES DIV (Continued)

1000260107

Enforcement Action Type: ECORSE, MI 48229
Notice of Violation
Facility County: WAYNE
Program System Acronym: AIR
Enforcement Action Forum Desc: Administrative - Informal
EA Type Code: NOV
Facility SIC Code: Not reported
Federal Facility ID: Not reported
Latitude in Decimal Degrees: 42.2817
Longitude in Decimal Degrees: -83.1102
Permit Type Desc: Not reported
Program System Acronym: MI00000000000A7809
Facility NAICS Code: 331110
Tribal Land Code: Not reported

Enforcement Action ID: MI000A0000261630009200446
FRS ID: 110000497141
Action Name: U S STEEL GREAT LAKES WORKS 261630009200446
Facility Name: U S STEEL GREAT LAKES WORKS
Facility Address: 1 QUALITY DR
ECORSE, MI 48229

Enforcement Action Type: Notice of Violation
Facility County: WAYNE
Program System Acronym: AIR
Enforcement Action Forum Desc: Administrative - Informal
EA Type Code: NOV
Facility SIC Code: Not reported
Federal Facility ID: Not reported
Latitude in Decimal Degrees: 42.2817
Longitude in Decimal Degrees: -83.1102
Permit Type Desc: Not reported
Program System Acronym: MI00000000000A7809
Facility NAICS Code: 331110
Tribal Land Code: Not reported

Enforcement Action ID: MI000A0000261630009200444
FRS ID: 110000497141
Action Name: U S STEEL GREAT LAKES WORKS 261630009200444
Facility Name: U S STEEL GREAT LAKES WORKS
Facility Address: 1 QUALITY DR
ECORSE, MI 48229

Enforcement Action Type: Notice of Violation
Facility County: WAYNE
Program System Acronym: AIR
Enforcement Action Forum Desc: Administrative - Informal
EA Type Code: NOV
Facility SIC Code: Not reported
Federal Facility ID: Not reported
Latitude in Decimal Degrees: 42.2817
Longitude in Decimal Degrees: -83.1102
Permit Type Desc: Not reported
Program System Acronym: MI00000000000A7809
Facility NAICS Code: 331110
Tribal Land Code: Not reported

Enforcement Action ID: MI000A0000261630009200433
FRS ID: 110000497141

Map ID
Direction
Distance
Elevation

MAP FINDINGS

Site

Database(s)

EDR ID Number
EPA ID Number

NATIONAL STEEL CORP GREAT LAKES DIV (Continued)

1000260107

Action Name: U S STEEL GREAT LAKES WORKS 261630009200433
Facility Name: U S STEEL GREAT LAKES WORKS
Facility Address: 1 QUALITY DR
ECORSE, MI 48229
Enforcement Action Type: Civil Judicial Action
Facility County: WAYNE
Program System Acronym: AIR
Enforcement Action Forum Desc: Judicial
EA Type Code: CIV
Facility SIC Code: Not reported
Federal Facility ID: Not reported
Latitude in Decimal Degrees: 42.2817
Longitude in Decimal Degrees: -83.1102
Permit Type Desc: Not reported
Program System Acronym: MI00000000000A7809
Facility NAICS Code: 331110
Tribal Land Code: Not reported

Enforcement Action ID: MI000A0000261630009200409
FRS ID: 110000497141
Action Name: U S STEEL GREAT LAKES WORKS 261630009200409
Facility Name: U S STEEL GREAT LAKES WORKS
Facility Address: 1 QUALITY DR
ECORSE, MI 48229

Enforcement Action Type: Notice of Violation
Facility County: WAYNE
Program System Acronym: AIR
Enforcement Action Forum Desc: Administrative - Informal
EA Type Code: NOV
Facility SIC Code: Not reported
Federal Facility ID: Not reported
Latitude in Decimal Degrees: 42.2817
Longitude in Decimal Degrees: -83.1102
Permit Type Desc: Not reported
Program System Acronym: MI00000000000A7809
Facility NAICS Code: 331110
Tribal Land Code: Not reported

Enforcement Action ID: MI000A0000261630009200405
FRS ID: 110000497141
Action Name: U S STEEL GREAT LAKES WORKS 261630009200405
Facility Name: U S STEEL GREAT LAKES WORKS
Facility Address: 1 QUALITY DR
ECORSE, MI 48229

Enforcement Action Type: Notice of Violation
Facility County: WAYNE
Program System Acronym: AIR
Enforcement Action Forum Desc: Administrative - Informal
EA Type Code: NOV
Facility SIC Code: Not reported
Federal Facility ID: Not reported
Latitude in Decimal Degrees: 42.2817
Longitude in Decimal Degrees: -83.1102
Permit Type Desc: Not reported
Program System Acronym: MI00000000000A7809
Facility NAICS Code: 331110
Tribal Land Code: Not reported

Map ID
Direction
Distance
Elevation

MAP FINDINGS

Site

Database(s)

EDR ID Number
EPA ID Number

NATIONAL STEEL CORP GREAT LAKES DIV (Continued)

1000260107

Enforcement Action ID: MI000A0000261630009200401
FRS ID: 110000497141
Action Name: U S STEEL GREAT LAKES WORKS 261630009200401
Facility Name: U S STEEL GREAT LAKES WORKS
Facility Address: 1 QUALITY DR
ECORSE, MI 48229

Enforcement Action Type: Notice of Violation
Facility County: WAYNE
Program System Acronym: AIR
Enforcement Action Forum Desc: Administrative - Informal
EA Type Code: NOV
Facility SIC Code: Not reported
Federal Facility ID: Not reported
Latitude in Decimal Degrees: 42.2817
Longitude in Decimal Degrees: -83.1102
Permit Type Desc: Not reported
Program System Acronym: MI00000000000A7809
Facility NAICS Code: 331110
Tribal Land Code: Not reported

Enforcement Action ID: MI000A0000261630009200400
FRS ID: 110000497141
Action Name: U S STEEL GREAT LAKES WORKS 261630009200400
Facility Name: U S STEEL GREAT LAKES WORKS
Facility Address: 1 QUALITY DR
ECORSE, MI 48229

Enforcement Action Type: Notice of Violation
Facility County: WAYNE
Program System Acronym: AIR
Enforcement Action Forum Desc: Administrative - Informal
EA Type Code: NOV
Facility SIC Code: Not reported
Federal Facility ID: Not reported
Latitude in Decimal Degrees: 42.2817
Longitude in Decimal Degrees: -83.1102
Permit Type Desc: Not reported
Program System Acronym: MI00000000000A7809
Facility NAICS Code: 331110
Tribal Land Code: Not reported

Enforcement Action ID: MI000A0000261630009200381
FRS ID: 110000497141
Action Name: U S STEEL GREAT LAKES WORKS 261630009200381
Facility Name: U S STEEL GREAT LAKES WORKS
Facility Address: 1 QUALITY DR
ECORSE, MI 48229

Enforcement Action Type: Notice of Violation
Facility County: WAYNE
Program System Acronym: AIR
Enforcement Action Forum Desc: Administrative - Informal
EA Type Code: NOV
Facility SIC Code: Not reported
Federal Facility ID: Not reported
Latitude in Decimal Degrees: 42.2817
Longitude in Decimal Degrees: -83.1102
Permit Type Desc: Not reported
Program System Acronym: MI00000000000A7809

Map ID
Direction
Distance
Elevation

MAP FINDINGS

Site

Database(s)

EDR ID Number
EPA ID Number

NATIONAL STEEL CORP GREAT LAKES DIV (Continued)

1000260107

Facility NAICS Code: 331110
Tribal Land Code: Not reported

Enforcement Action ID: MI000A0000261630009200364
FRS ID: 110000497141
Action Name: U S STEEL GREAT LAKES WORKS 261630009200364
Facility Name: U S STEEL GREAT LAKES WORKS
Facility Address: 1 QUALITY DR
ECORSE, MI 48229

Enforcement Action Type: Notice of Violation
Facility County: WAYNE
Program System Acronym: AIR
Enforcement Action Forum Desc: Administrative - Informal
EA Type Code: NOV
Facility SIC Code: Not reported
Federal Facility ID: Not reported
Latitude in Decimal Degrees: 42.2817
Longitude in Decimal Degrees: -83.1102
Permit Type Desc: Not reported
Program System Acronym: MI00000000000A7809
Facility NAICS Code: 331110
Tribal Land Code: Not reported

Enforcement Action ID: MI000A0000261630009200363
FRS ID: 110000497141
Action Name: U S STEEL GREAT LAKES WORKS 261630009200363
Facility Name: U S STEEL GREAT LAKES WORKS
Facility Address: 1 QUALITY DR
ECORSE, MI 48229

Enforcement Action Type: Notice of Violation
Facility County: WAYNE
Program System Acronym: AIR
Enforcement Action Forum Desc: Administrative - Informal
EA Type Code: NOV
Facility SIC Code: Not reported
Federal Facility ID: Not reported
Latitude in Decimal Degrees: 42.2817
Longitude in Decimal Degrees: -83.1102
Permit Type Desc: Not reported
Program System Acronym: MI00000000000A7809
Facility NAICS Code: 331110
Tribal Land Code: Not reported

Enforcement Action ID: MI000A0000261630009200362
FRS ID: 110000497141
Action Name: U S STEEL GREAT LAKES WORKS 261630009200362
Facility Name: U S STEEL GREAT LAKES WORKS
Facility Address: 1 QUALITY DR
ECORSE, MI 48229

Enforcement Action Type: Notice of Violation
Facility County: WAYNE
Program System Acronym: AIR
Enforcement Action Forum Desc: Administrative - Informal
EA Type Code: NOV
Facility SIC Code: Not reported
Federal Facility ID: Not reported
Latitude in Decimal Degrees: 42.2817

Map ID
Direction
Distance
Elevation

MAP FINDINGS

Site

Database(s)

EDR ID Number
EPA ID Number

NATIONAL STEEL CORP GREAT LAKES DIV (Continued)

1000260107

Longitude in Decimal Degrees: -83.1102
Permit Type Desc: Not reported
Program System Acronym: MI00000000000A7809
Facility NAICS Code: 331110
Tribal Land Code: Not reported

Enforcement Action ID: MI000A0000261630009200341
FRS ID: 110000497141
Action Name: U S STEEL GREAT LAKES WORKS 261630009200341
Facility Name: U S STEEL GREAT LAKES WORKS
Facility Address: 1 QUALITY DR
ECORSE, MI 48229

Enforcement Action Type: Notice of Violation
Facility County: WAYNE
Program System Acronym: AIR
Enforcement Action Forum Desc: Administrative - Informal
EA Type Code: NOV
Facility SIC Code: Not reported
Federal Facility ID: Not reported
Latitude in Decimal Degrees: 42.2817
Longitude in Decimal Degrees: -83.1102
Permit Type Desc: Not reported
Program System Acronym: MI00000000000A7809
Facility NAICS Code: 331110
Tribal Land Code: Not reported

Enforcement Action ID: MI000A0000261630009200340
FRS ID: 110000497141
Action Name: U S STEEL GREAT LAKES WORKS 261630009200340
Facility Name: U S STEEL GREAT LAKES WORKS
Facility Address: 1 QUALITY DR
ECORSE, MI 48229

Enforcement Action Type: Notice of Violation
Facility County: WAYNE
Program System Acronym: AIR
Enforcement Action Forum Desc: Administrative - Informal
EA Type Code: NOV
Facility SIC Code: Not reported
Federal Facility ID: Not reported
Latitude in Decimal Degrees: 42.2817
Longitude in Decimal Degrees: -83.1102
Permit Type Desc: Not reported
Program System Acronym: MI00000000000A7809
Facility NAICS Code: 331110
Tribal Land Code: Not reported

Enforcement Action ID: MI000A0000261630009200311
FRS ID: 110000497141
Action Name: U S STEEL GREAT LAKES WORKS 261630009200311
Facility Name: U S STEEL GREAT LAKES WORKS
Facility Address: 1 QUALITY DR
ECORSE, MI 48229

Enforcement Action Type: Notice of Violation
Facility County: WAYNE
Program System Acronym: AIR
Enforcement Action Forum Desc: Administrative - Informal
EA Type Code: NOV

Map ID
Direction
Distance
Elevation

MAP FINDINGS

Site

Database(s)

EDR ID Number
EPA ID Number

NATIONAL STEEL CORP GREAT LAKES DIV (Continued)

1000260107

Facility SIC Code: Not reported
Federal Facility ID: Not reported
Latitude in Decimal Degrees: 42.2817
Longitude in Decimal Degrees: -83.1102
Permit Type Desc: Not reported
Program System Acronym: MI00000000000A7809
Facility NAICS Code: 331110
Tribal Land Code: Not reported

Enforcement Action ID: MI000A0000261630009200256
FRS ID: 110000497141
Action Name: U S STEEL GREAT LAKES WORKS 261630009200256
Facility Name: U S STEEL GREAT LAKES WORKS
Facility Address: 1 QUALITY DR
ECORSE, MI 48229

Enforcement Action Type: Administrative Order
Facility County: WAYNE
Program System Acronym: AIR
Enforcement Action Forum Desc: Administrative - Formal
EA Type Code: SCAAO
Facility SIC Code: Not reported
Federal Facility ID: Not reported
Latitude in Decimal Degrees: 42.2817
Longitude in Decimal Degrees: -83.1102
Permit Type Desc: Not reported
Program System Acronym: MI00000000000A7809
Facility NAICS Code: 331110
Tribal Land Code: Not reported

Enforcement Action ID: MI000A0000261630009200255
FRS ID: 110000497141
Action Name: U S STEEL GREAT LAKES WORKS 261630009200255
Facility Name: U S STEEL GREAT LAKES WORKS
Facility Address: 1 QUALITY DR
ECORSE, MI 48229

Enforcement Action Type: Notice of Violation
Facility County: WAYNE
Program System Acronym: AIR
Enforcement Action Forum Desc: Administrative - Informal
EA Type Code: NOV
Facility SIC Code: Not reported
Federal Facility ID: Not reported
Latitude in Decimal Degrees: 42.2817
Longitude in Decimal Degrees: -83.1102
Permit Type Desc: Not reported
Program System Acronym: MI00000000000A7809
Facility NAICS Code: 331110
Tribal Land Code: Not reported

Enforcement Action ID: MI000A0000261630009200226
FRS ID: 110000497141
Action Name: U S STEEL GREAT LAKES WORKS 261630009200226
Facility Name: U S STEEL GREAT LAKES WORKS
Facility Address: 1 QUALITY DR
ECORSE, MI 48229

Enforcement Action Type: Notice of Violation
Facility County: WAYNE

Map ID
Direction
Distance
Elevation

MAP FINDINGS

Site

Database(s)

EDR ID Number
EPA ID Number

NATIONAL STEEL CORP GREAT LAKES DIV (Continued)

1000260107

Program System Acronym: AIR
Enforcement Action Forum Desc: Administrative - Informal
EA Type Code: NOV
Facility SIC Code: Not reported
Federal Facility ID: Not reported
Latitude in Decimal Degrees: 42.2817
Longitude in Decimal Degrees: -83.1102
Permit Type Desc: Not reported
Program System Acronym: MI0000000000A7809
Facility NAICS Code: 331110
Tribal Land Code: Not reported

Enforcement Action ID: MI000A0000261630009200225
FRS ID: 110000497141
Action Name: U S STEEL GREAT LAKES WORKS 261630009200225
Facility Name: U S STEEL GREAT LAKES WORKS
Facility Address: 1 QUALITY DR
ECORSE, MI 48229

Enforcement Action Type: Notice of Violation
Facility County: WAYNE
Program System Acronym: AIR
Enforcement Action Forum Desc: Administrative - Informal
EA Type Code: NOV
Facility SIC Code: Not reported
Federal Facility ID: Not reported
Latitude in Decimal Degrees: 42.2817
Longitude in Decimal Degrees: -83.1102
Permit Type Desc: Not reported
Program System Acronym: MI0000000000A7809
Facility NAICS Code: 331110
Tribal Land Code: Not reported

Enforcement Action ID: MI000A0000261630009200224
FRS ID: 110000497141
Action Name: U S STEEL GREAT LAKES WORKS 261630009200224
Facility Name: U S STEEL GREAT LAKES WORKS
Facility Address: 1 QUALITY DR
ECORSE, MI 48229

Enforcement Action Type: Notice of Violation
Facility County: WAYNE
Program System Acronym: AIR
Enforcement Action Forum Desc: Administrative - Informal
EA Type Code: NOV
Facility SIC Code: Not reported
Federal Facility ID: Not reported
Latitude in Decimal Degrees: 42.2817
Longitude in Decimal Degrees: -83.1102
Permit Type Desc: Not reported
Program System Acronym: MI0000000000A7809
Facility NAICS Code: 331110
Tribal Land Code: Not reported

Enforcement Action ID: MI000A0000261630009200223
FRS ID: 110000497141
Action Name: U S STEEL GREAT LAKES WORKS 261630009200223
Facility Name: U S STEEL GREAT LAKES WORKS
Facility Address: 1 QUALITY DR

Map ID
Direction
Distance
Elevation

MAP FINDINGS

Site

Database(s)

EDR ID Number
EPA ID Number

NATIONAL STEEL CORP GREAT LAKES DIV (Continued)

1000260107

Enforcement Action Type: ECORSE, MI 48229
Notice of Violation
Facility County: WAYNE
Program System Acronym: AIR
Enforcement Action Forum Desc: Administrative - Informal
EA Type Code: NOV
Facility SIC Code: Not reported
Federal Facility ID: Not reported
Latitude in Decimal Degrees: 42.2817
Longitude in Decimal Degrees: -83.1102
Permit Type Desc: Not reported
Program System Acronym: MI00000000000A7809
Facility NAICS Code: 331110
Tribal Land Code: Not reported

Enforcement Action ID: MI000A0000261630009200221
FRS ID: 110000497141
Action Name: U S STEEL GREAT LAKES WORKS 261630009200221
Facility Name: U S STEEL GREAT LAKES WORKS
Facility Address: 1 QUALITY DR
ECORSE, MI 48229

Enforcement Action Type: Notice of Violation
Facility County: WAYNE
Program System Acronym: AIR
Enforcement Action Forum Desc: Administrative - Informal
EA Type Code: NOV
Facility SIC Code: Not reported
Federal Facility ID: Not reported
Latitude in Decimal Degrees: 42.2817
Longitude in Decimal Degrees: -83.1102
Permit Type Desc: Not reported
Program System Acronym: MI00000000000A7809
Facility NAICS Code: 331110
Tribal Land Code: Not reported

Enforcement Action ID: MI000A0000261630009200210
FRS ID: 110000497141
Action Name: U S STEEL GREAT LAKES WORKS 261630009200210
Facility Name: U S STEEL GREAT LAKES WORKS
Facility Address: 1 QUALITY DR
ECORSE, MI 48229

Enforcement Action Type: Civil Judicial Action
Facility County: WAYNE
Program System Acronym: AIR
Enforcement Action Forum Desc: Judicial
EA Type Code: CIV
Facility SIC Code: Not reported
Federal Facility ID: Not reported
Latitude in Decimal Degrees: 42.2817
Longitude in Decimal Degrees: -83.1102
Permit Type Desc: Not reported
Program System Acronym: MI00000000000A7809
Facility NAICS Code: 331110
Tribal Land Code: Not reported

Enforcement Action ID: MI000A0000261630009200189
FRS ID: 110000497141

Map ID
Direction
Distance
Elevation

MAP FINDINGS

Site

Database(s)

EDR ID Number
EPA ID Number

NATIONAL STEEL CORP GREAT LAKES DIV (Continued)

1000260107

Action Name: U S STEEL GREAT LAKES WORKS 261630009200189
Facility Name: U S STEEL GREAT LAKES WORKS
Facility Address: 1 QUALITY DR
ECORSE, MI 48229
Enforcement Action Type: Notice of Violation
Facility County: WAYNE
Program System Acronym: AIR
Enforcement Action Forum Desc: Administrative - Informal
EA Type Code: NOV
Facility SIC Code: Not reported
Federal Facility ID: Not reported
Latitude in Decimal Degrees: 42.2817
Longitude in Decimal Degrees: -83.1102
Permit Type Desc: Not reported
Program System Acronym: MI00000000000A7809
Facility NAICS Code: 331110
Tribal Land Code: Not reported

Enforcement Action ID: MI000A0000261630009200185
FRS ID: 110000497141
Action Name: U S STEEL GREAT LAKES WORKS 261630009200185
Facility Name: U S STEEL GREAT LAKES WORKS
Facility Address: 1 QUALITY DR
ECORSE, MI 48229
Enforcement Action Type: Notice of Violation
Facility County: WAYNE
Program System Acronym: AIR
Enforcement Action Forum Desc: Administrative - Informal
EA Type Code: NOV
Facility SIC Code: Not reported
Federal Facility ID: Not reported
Latitude in Decimal Degrees: 42.2817
Longitude in Decimal Degrees: -83.1102
Permit Type Desc: Not reported
Program System Acronym: MI00000000000A7809
Facility NAICS Code: 331110
Tribal Land Code: Not reported

Enforcement Action ID: MI000A0000261630009200149
FRS ID: 110000497141
Action Name: U S STEEL GREAT LAKES WORKS 261630009200149
Facility Name: U S STEEL GREAT LAKES WORKS
Facility Address: 1 QUALITY DR
ECORSE, MI 48229
Enforcement Action Type: Notice of Violation
Facility County: WAYNE
Program System Acronym: AIR
Enforcement Action Forum Desc: Administrative - Informal
EA Type Code: NOV
Facility SIC Code: Not reported
Federal Facility ID: Not reported
Latitude in Decimal Degrees: 42.2817
Longitude in Decimal Degrees: -83.1102
Permit Type Desc: Not reported
Program System Acronym: MI00000000000A7809
Facility NAICS Code: 331110
Tribal Land Code: Not reported

Map ID
Direction
Distance
Elevation

MAP FINDINGS

Site

Database(s)

EDR ID Number
EPA ID Number

NATIONAL STEEL CORP GREAT LAKES DIV (Continued)

1000260107

Enforcement Action ID: MI000A0000261630009200136
FRS ID: 110000497141
Action Name: U S STEEL GREAT LAKES WORKS 261630009200136
Facility Name: U S STEEL GREAT LAKES WORKS
Facility Address: 1 QUALITY DR
ECORSE, MI 48229
Enforcement Action Type: Administrative Order
Facility County: WAYNE
Program System Acronym: AIR
Enforcement Action Forum Desc: Administrative - Formal
EA Type Code: SCAAO
Facility SIC Code: Not reported
Federal Facility ID: Not reported
Latitude in Decimal Degrees: 42.2817
Longitude in Decimal Degrees: -83.1102
Permit Type Desc: Not reported
Program System Acronym: MI00000000000A7809
Facility NAICS Code: 331110
Tribal Land Code: Not reported

Enforcement Action ID: MI000A0000261630009200073
FRS ID: 110000497141
Action Name: U S STEEL GREAT LAKES WORKS 261630009200073
Facility Name: U S STEEL GREAT LAKES WORKS
Facility Address: 1 QUALITY DR
ECORSE, MI 48229
Enforcement Action Type: Notice of Violation
Facility County: WAYNE
Program System Acronym: AIR
Enforcement Action Forum Desc: Administrative - Informal
EA Type Code: NOV
Facility SIC Code: Not reported
Federal Facility ID: Not reported
Latitude in Decimal Degrees: 42.2817
Longitude in Decimal Degrees: -83.1102
Permit Type Desc: Not reported
Program System Acronym: MI00000000000A7809
Facility NAICS Code: 331110
Tribal Land Code: Not reported

Enforcement Action ID: MI000A0000261630009200070
FRS ID: 110000497141
Action Name: U S STEEL GREAT LAKES WORKS 261630009200070
Facility Name: U S STEEL GREAT LAKES WORKS
Facility Address: 1 QUALITY DR
ECORSE, MI 48229
Enforcement Action Type: Notice of Violation
Facility County: WAYNE
Program System Acronym: AIR
Enforcement Action Forum Desc: Administrative - Informal
EA Type Code: NOV
Facility SIC Code: Not reported
Federal Facility ID: Not reported
Latitude in Decimal Degrees: 42.2817
Longitude in Decimal Degrees: -83.1102
Permit Type Desc: Not reported
Program System Acronym: MI00000000000A7809

Map ID
Direction
Distance
Elevation

MAP FINDINGS

Site

Database(s)

EDR ID Number
EPA ID Number

NATIONAL STEEL CORP GREAT LAKES DIV (Continued)

1000260107

Facility NAICS Code: 331110
Tribal Land Code: Not reported

Enforcement Action ID: MI000A0000261630009200068
FRS ID: 110000497141
Action Name: U S STEEL GREAT LAKES WORKS 261630009200068
Facility Name: U S STEEL GREAT LAKES WORKS
Facility Address: 1 QUALITY DR
ECORSE, MI 48229

Enforcement Action Type: Notice of Violation
Facility County: WAYNE
Program System Acronym: AIR
Enforcement Action Forum Desc: Administrative - Informal
EA Type Code: NOV
Facility SIC Code: Not reported
Federal Facility ID: Not reported
Latitude in Decimal Degrees: 42.2817
Longitude in Decimal Degrees: -83.1102
Permit Type Desc: Not reported
Program System Acronym: MI00000000000A7809
Facility NAICS Code: 331110
Tribal Land Code: Not reported

Enforcement Action ID: MI000A0000261630009200063
FRS ID: 110000497141
Action Name: U S STEEL GREAT LAKES WORKS 261630009200063
Facility Name: U S STEEL GREAT LAKES WORKS
Facility Address: 1 QUALITY DR
ECORSE, MI 48229

Enforcement Action Type: Notice of Violation
Facility County: WAYNE
Program System Acronym: AIR
Enforcement Action Forum Desc: Administrative - Informal
EA Type Code: NOV
Facility SIC Code: Not reported
Federal Facility ID: Not reported
Latitude in Decimal Degrees: 42.2817
Longitude in Decimal Degrees: -83.1102
Permit Type Desc: Not reported
Program System Acronym: MI00000000000A7809
Facility NAICS Code: 331110
Tribal Land Code: Not reported

Enforcement Action ID: MI000A0000261630009200062
FRS ID: 110000497141
Action Name: U S STEEL GREAT LAKES WORKS 261630009200062
Facility Name: U S STEEL GREAT LAKES WORKS
Facility Address: 1 QUALITY DR
ECORSE, MI 48229

Enforcement Action Type: Notice of Violation
Facility County: WAYNE
Program System Acronym: AIR
Enforcement Action Forum Desc: Administrative - Informal
EA Type Code: NOV
Facility SIC Code: Not reported
Federal Facility ID: Not reported
Latitude in Decimal Degrees: 42.2817

Map ID
Direction
Distance
Elevation

MAP FINDINGS

Site

Database(s)

EDR ID Number
EPA ID Number

NATIONAL STEEL CORP GREAT LAKES DIV (Continued)

1000260107

Longitude in Decimal Degrees: -83.1102
Permit Type Desc: Not reported
Program System Acronym: MI00000000000A7809
Facility NAICS Code: 331110
Tribal Land Code: Not reported

Enforcement Action ID: MI000A0000261630009200061
FRS ID: 110000497141
Action Name: U S STEEL GREAT LAKES WORKS 261630009200061
Facility Name: U S STEEL GREAT LAKES WORKS
Facility Address: 1 QUALITY DR
ECORSE, MI 48229

Enforcement Action Type: Notice of Violation
Facility County: WAYNE
Program System Acronym: AIR
Enforcement Action Forum Desc: Administrative - Informal
EA Type Code: NOV
Facility SIC Code: Not reported
Federal Facility ID: Not reported
Latitude in Decimal Degrees: 42.2817
Longitude in Decimal Degrees: -83.1102
Permit Type Desc: Not reported
Program System Acronym: MI00000000000A7809
Facility NAICS Code: 331110
Tribal Land Code: Not reported

Enforcement Action ID: MI000A0000261630009200060
FRS ID: 110000497141
Action Name: U S STEEL GREAT LAKES WORKS 261630009200060
Facility Name: U S STEEL GREAT LAKES WORKS
Facility Address: 1 QUALITY DR
ECORSE, MI 48229

Enforcement Action Type: Administrative Order
Facility County: WAYNE
Program System Acronym: AIR
Enforcement Action Forum Desc: Administrative - Formal
EA Type Code: SCAAO
Facility SIC Code: Not reported
Federal Facility ID: Not reported
Latitude in Decimal Degrees: 42.2817
Longitude in Decimal Degrees: -83.1102
Permit Type Desc: Not reported
Program System Acronym: MI00000000000A7809
Facility NAICS Code: 331110
Tribal Land Code: Not reported

Enforcement Action ID: MI000A0000261630009200058
FRS ID: 110000497141
Action Name: U S STEEL GREAT LAKES WORKS 261630009200058
Facility Name: U S STEEL GREAT LAKES WORKS
Facility Address: 1 QUALITY DR
ECORSE, MI 48229

Enforcement Action Type: Notice of Violation
Facility County: WAYNE
Program System Acronym: AIR
Enforcement Action Forum Desc: Administrative - Informal
EA Type Code: NOV

Map ID
Direction
Distance
Elevation

MAP FINDINGS

Site

Database(s)

EDR ID Number
EPA ID Number

NATIONAL STEEL CORP GREAT LAKES DIV (Continued)

1000260107

Facility SIC Code: Not reported
Federal Facility ID: Not reported
Latitude in Decimal Degrees: 42.2817
Longitude in Decimal Degrees: -83.1102
Permit Type Desc: Not reported
Program System Acronym: MI00000000000A7809
Facility NAICS Code: 331110
Tribal Land Code: Not reported

Enforcement Action ID: MI000A0000261630009200057
FRS ID: 110000497141
Action Name: U S STEEL GREAT LAKES WORKS 261630009200057
Facility Name: U S STEEL GREAT LAKES WORKS
Facility Address: 1 QUALITY DR
ECORSE, MI 48229

Enforcement Action Type: Notice of Violation
Facility County: WAYNE
Program System Acronym: AIR
Enforcement Action Forum Desc: Administrative - Informal
EA Type Code: NOV
Facility SIC Code: Not reported
Federal Facility ID: Not reported
Latitude in Decimal Degrees: 42.2817
Longitude in Decimal Degrees: -83.1102
Permit Type Desc: Not reported
Program System Acronym: MI00000000000A7809
Facility NAICS Code: 331110
Tribal Land Code: Not reported

Enforcement Action ID: MI000A0000261630009200056
FRS ID: 110000497141
Action Name: U S STEEL GREAT LAKES WORKS 261630009200056
Facility Name: U S STEEL GREAT LAKES WORKS
Facility Address: 1 QUALITY DR
ECORSE, MI 48229

Enforcement Action Type: Notice of Violation
Facility County: WAYNE
Program System Acronym: AIR
Enforcement Action Forum Desc: Administrative - Informal
EA Type Code: NOV
Facility SIC Code: Not reported
Federal Facility ID: Not reported
Latitude in Decimal Degrees: 42.2817
Longitude in Decimal Degrees: -83.1102
Permit Type Desc: Not reported
Program System Acronym: MI00000000000A7809
Facility NAICS Code: 331110
Tribal Land Code: Not reported

Enforcement Action ID: MI000A0000261630009200054
FRS ID: 110000497141
Action Name: U S STEEL GREAT LAKES WORKS 261630009200054
Facility Name: U S STEEL GREAT LAKES WORKS
Facility Address: 1 QUALITY DR
ECORSE, MI 48229

Enforcement Action Type: Notice of Violation
Facility County: WAYNE

Map ID
Direction
Distance
Elevation

MAP FINDINGS

Site

Database(s)

EDR ID Number
EPA ID Number

NATIONAL STEEL CORP GREAT LAKES DIV (Continued)

1000260107

Program System Acronym: AIR
Enforcement Action Forum Desc: Administrative - Informal
EA Type Code: NOV
Facility SIC Code: Not reported
Federal Facility ID: Not reported
Latitude in Decimal Degrees: 42.2817
Longitude in Decimal Degrees: -83.1102
Permit Type Desc: Not reported
Program System Acronym: MI0000000000A7809
Facility NAICS Code: 331110
Tribal Land Code: Not reported

Enforcement Action ID: MI000A0000261630009200019
FRS ID: 110000497141
Action Name: U S STEEL GREAT LAKES WORKS 261630009200019
Facility Name: U S STEEL GREAT LAKES WORKS
Facility Address: 1 QUALITY DR
ECORSE, MI 48229

Enforcement Action Type: Notice of Violation
Facility County: WAYNE
Program System Acronym: AIR
Enforcement Action Forum Desc: Administrative - Informal
EA Type Code: NOV
Facility SIC Code: Not reported
Federal Facility ID: Not reported
Latitude in Decimal Degrees: 42.2817
Longitude in Decimal Degrees: -83.1102
Permit Type Desc: Not reported
Program System Acronym: MI0000000000A7809
Facility NAICS Code: 331110
Tribal Land Code: Not reported

Enforcement Action ID: MI000A0000261630009200018
FRS ID: 110000497141
Action Name: U S STEEL GREAT LAKES WORKS 261630009200018
Facility Name: U S STEEL GREAT LAKES WORKS
Facility Address: 1 QUALITY DR
ECORSE, MI 48229

Enforcement Action Type: Notice of Violation
Facility County: WAYNE
Program System Acronym: AIR
Enforcement Action Forum Desc: Administrative - Informal
EA Type Code: NOV
Facility SIC Code: Not reported
Federal Facility ID: Not reported
Latitude in Decimal Degrees: 42.2817
Longitude in Decimal Degrees: -83.1102
Permit Type Desc: Not reported
Program System Acronym: MI0000000000A7809
Facility NAICS Code: 331110
Tribal Land Code: Not reported

Enforcement Action ID: 05-2003-0257
FRS ID: 110000497141
Action Name: NATIONAL STEEL CORP./GRANITE CITY DIV.
Facility Name: U S STEEL GREAT LAKES WORKS
Facility Address: 1 QUALITY DR

Map ID
Direction
Distance
Elevation

MAP FINDINGS

Site

Database(s)

EDR ID Number
EPA ID Number

NATIONAL STEEL CORP GREAT LAKES DIV (Continued)

1000260107

Enforcement Action Type: ECORSE, MI 48229
Facility County: Bankruptcy
Program System Acronym: WAYNE
Enforcement Action Forum Desc: AIR
EA Type Code: Judicial
Facility SIC Code: BNK
Federal Facility ID: Not reported
Latitude in Decimal Degrees: 42.2817
Longitude in Decimal Degrees: -83.1102
Permit Type Desc: Not reported
Program System Acronym: MI00000000000A7809
Facility NAICS Code: 331110
Tribal Land Code: Not reported

Enforcement Action ID: 05-1998-A037
FRS ID: 110000497141
Action Name: U S STEEL GREAT LAKES WORKS 261630009290043
Facility Name: U S STEEL GREAT LAKES WORKS
Facility Address: 1 QUALITY DR
ECORSE, MI 48229

Enforcement Action Type: CAA 113A Admin Compliance Order (Non-Penalty)
Facility County: WAYNE
Program System Acronym: AIR
Enforcement Action Forum Desc: Administrative - Formal
EA Type Code: 113A
Facility SIC Code: Not reported
Federal Facility ID: Not reported
Latitude in Decimal Degrees: 42.2817
Longitude in Decimal Degrees: -83.1102
Permit Type Desc: Not reported
Program System Acronym: MI00000000000A7809
Facility NAICS Code: 331110
Tribal Land Code: Not reported

Enforcement Action ID: 05-1998-A036
FRS ID: 110000497141
Action Name: U S STEEL GREAT LAKES WORKS 261630009200501
Facility Name: U S STEEL GREAT LAKES WORKS
Facility Address: 1 QUALITY DR
ECORSE, MI 48229

Enforcement Action Type: CAA 113D1 Action For Penalty
Facility County: WAYNE
Program System Acronym: AIR
Enforcement Action Forum Desc: Administrative - Formal
EA Type Code: 113D1
Facility SIC Code: Not reported
Federal Facility ID: Not reported
Latitude in Decimal Degrees: 42.2817
Longitude in Decimal Degrees: -83.1102
Permit Type Desc: Not reported
Program System Acronym: MI00000000000A7809
Facility NAICS Code: 331110
Tribal Land Code: Not reported

Enforcement Action ID: 05-1994-A041
FRS ID: 110000497141

Map ID
Direction
Distance
Elevation

MAP FINDINGS

Site

Database(s)

EDR ID Number
EPA ID Number

NATIONAL STEEL CORP GREAT LAKES DIV (Continued)

1000260107

Action Name: U S STEEL GREAT LAKES WORKS 261630009200082
Facility Name: U S STEEL GREAT LAKES WORKS
Facility Address: 1 QUALITY DR
ECORSE, MI 48229
Enforcement Action Type: CAA 113D1 Action For Penalty
Facility County: WAYNE
Program System Acronym: AIR
Enforcement Action Forum Desc: Administrative - Formal
EA Type Code: 113D1
Facility SIC Code: Not reported
Federal Facility ID: Not reported
Latitude in Decimal Degrees: 42.2817
Longitude in Decimal Degrees: -83.1102
Permit Type Desc: Not reported
Program System Acronym: MI00000000000A7809
Facility NAICS Code: 331110
Tribal Land Code: Not reported

Enforcement Action ID: 05-1994-A040
FRS ID: 110000497141
Action Name: U S STEEL GREAT LAKES WORKS 261630009200081
Facility Name: U S STEEL GREAT LAKES WORKS
Facility Address: 1 QUALITY DR
ECORSE, MI 48229
Enforcement Action Type: CAA 113D1 Action For Penalty
Facility County: WAYNE
Program System Acronym: AIR
Enforcement Action Forum Desc: Administrative - Formal
EA Type Code: 113D1
Facility SIC Code: Not reported
Federal Facility ID: Not reported
Latitude in Decimal Degrees: 42.2817
Longitude in Decimal Degrees: -83.1102
Permit Type Desc: Not reported
Program System Acronym: MI00000000000A7809
Facility NAICS Code: 331110
Tribal Land Code: Not reported

Enforcement Action ID: 05-1981-A026
FRS ID: 110000497141
Action Name: U S STEEL GREAT LAKES WORKS 261630009200001
Facility Name: U S STEEL GREAT LAKES WORKS
Facility Address: 1 QUALITY DR
ECORSE, MI 48229
Enforcement Action Type: Civil Judicial Action
Facility County: WAYNE
Program System Acronym: AIR
Enforcement Action Forum Desc: Judicial
EA Type Code: CIV
Facility SIC Code: Not reported
Federal Facility ID: Not reported
Latitude in Decimal Degrees: 42.2817
Longitude in Decimal Degrees: -83.1102
Permit Type Desc: Not reported
Program System Acronym: MI00000000000A7809
Facility NAICS Code: 331110
Tribal Land Code: Not reported

Map ID
Direction
Distance
Elevation

MAP FINDINGS

Site

Database(s)

EDR ID Number
EPA ID Number

NATIONAL STEEL CORP GREAT LAKES DIV (Continued)

1000260107

Enforcement Action ID: 05-000F000261630009290054
FRS ID: 110000497141
Action Name: U S STEEL GREAT LAKES WORKS 261630009290054
Facility Name: U S STEEL GREAT LAKES WORKS
Facility Address: 1 QUALITY DR
ECORSE, MI 48229

Enforcement Action Type: Notice of Violation
Facility County: WAYNE
Program System Acronym: AIR
Enforcement Action Forum Desc: Administrative - Informal
EA Type Code: NOV
Facility SIC Code: Not reported
Federal Facility ID: Not reported
Latitude in Decimal Degrees: 42.2817
Longitude in Decimal Degrees: -83.1102
Permit Type Desc: Not reported
Program System Acronym: MI0000000000A7809
Facility NAICS Code: 331110
Tribal Land Code: Not reported

Enforcement Action ID: 05-000F000261630009290033
FRS ID: 110000497141
Action Name: U S STEEL GREAT LAKES WORKS 261630009290033
Facility Name: U S STEEL GREAT LAKES WORKS
Facility Address: 1 QUALITY DR
ECORSE, MI 48229

Enforcement Action Type: Notice of Violation
Facility County: WAYNE
Program System Acronym: AIR
Enforcement Action Forum Desc: Administrative - Informal
EA Type Code: NOV
Facility SIC Code: Not reported
Federal Facility ID: Not reported
Latitude in Decimal Degrees: 42.2817
Longitude in Decimal Degrees: -83.1102
Permit Type Desc: Not reported
Program System Acronym: MI0000000000A7809
Facility NAICS Code: 331110
Tribal Land Code: Not reported

Enforcement Action ID: 05-000F000261630009290031
FRS ID: 110000497141
Action Name: U S STEEL GREAT LAKES WORKS 261630009290031
Facility Name: U S STEEL GREAT LAKES WORKS
Facility Address: 1 QUALITY DR
ECORSE, MI 48229

Enforcement Action Type: Notice of Violation
Facility County: WAYNE
Program System Acronym: AIR
Enforcement Action Forum Desc: Administrative - Informal
EA Type Code: NOV
Facility SIC Code: Not reported
Federal Facility ID: Not reported
Latitude in Decimal Degrees: 42.2817
Longitude in Decimal Degrees: -83.1102
Permit Type Desc: Not reported
Program System Acronym: MI0000000000A7809

Map ID
Direction
Distance
Elevation

MAP FINDINGS

Site

Database(s)

EDR ID Number
EPA ID Number

NATIONAL STEEL CORP GREAT LAKES DIV (Continued)

1000260107

Facility NAICS Code: 331110
Tribal Land Code: Not reported

Enforcement Action ID: 05-000F000261630009290005
FRS ID: 110000497141
Action Name: U S STEEL GREAT LAKES WORKS 261630009290005
Facility Name: U S STEEL GREAT LAKES WORKS
Facility Address: 1 QUALITY DR
ECORSE, MI 48229

Enforcement Action Type: Notice of Violation
Facility County: WAYNE
Program System Acronym: AIR
Enforcement Action Forum Desc: Administrative - Informal
EA Type Code: NOV
Facility SIC Code: Not reported
Federal Facility ID: Not reported
Latitude in Decimal Degrees: 42.2817
Longitude in Decimal Degrees: -83.1102
Permit Type Desc: Not reported
Program System Acronym: MI00000000000A7809
Facility NAICS Code: 331110
Tribal Land Code: Not reported

Enforcement Action ID: 05-000F000261630009290004
FRS ID: 110000497141
Action Name: U S STEEL GREAT LAKES WORKS 261630009290004
Facility Name: U S STEEL GREAT LAKES WORKS
Facility Address: 1 QUALITY DR
ECORSE, MI 48229

Enforcement Action Type: Notice of Violation
Facility County: WAYNE
Program System Acronym: AIR
Enforcement Action Forum Desc: Administrative - Informal
EA Type Code: NOV
Facility SIC Code: Not reported
Federal Facility ID: Not reported
Latitude in Decimal Degrees: 42.2817
Longitude in Decimal Degrees: -83.1102
Permit Type Desc: Not reported
Program System Acronym: MI00000000000A7809
Facility NAICS Code: 331110
Tribal Land Code: Not reported

Enforcement Action ID: 05-000F000261630009200526
FRS ID: 110000497141
Action Name: U S STEEL GREAT LAKES WORKS 261630009200526
Facility Name: U S STEEL GREAT LAKES WORKS
Facility Address: 1 QUALITY DR
ECORSE, MI 48229

Enforcement Action Type: Notice of Violation
Facility County: WAYNE
Program System Acronym: AIR
Enforcement Action Forum Desc: Administrative - Informal
EA Type Code: NOV
Facility SIC Code: Not reported
Federal Facility ID: Not reported
Latitude in Decimal Degrees: 42.2817

Map ID
Direction
Distance
Elevation

MAP FINDINGS

Site

Database(s)

EDR ID Number
EPA ID Number

NATIONAL STEEL CORP GREAT LAKES DIV (Continued)

1000260107

Longitude in Decimal Degrees: -83.1102
Permit Type Desc: Not reported
Program System Acronym: MI00000000000A7809
Facility NAICS Code: 331110
Tribal Land Code: Not reported

Enforcement Action ID: 05-000F000261630009200525
FRS ID: 110000497141
Action Name: U S STEEL GREAT LAKES WORKS 261630009200525
Facility Name: U S STEEL GREAT LAKES WORKS
Facility Address: 1 QUALITY DR
ECORSE, MI 48229

Enforcement Action Type: Notice of Violation
Facility County: WAYNE
Program System Acronym: AIR
Enforcement Action Forum Desc: Administrative - Informal
EA Type Code: NOV
Facility SIC Code: Not reported
Federal Facility ID: Not reported
Latitude in Decimal Degrees: 42.2817
Longitude in Decimal Degrees: -83.1102
Permit Type Desc: Not reported
Program System Acronym: MI00000000000A7809
Facility NAICS Code: 331110
Tribal Land Code: Not reported

Enforcement Action ID: 05-000F000261630009200500
FRS ID: 110000497141
Action Name: U S STEEL GREAT LAKES WORKS 261630009200500
Facility Name: U S STEEL GREAT LAKES WORKS
Facility Address: 1 QUALITY DR
ECORSE, MI 48229

Enforcement Action Type: Notice of Violation
Facility County: WAYNE
Program System Acronym: AIR
Enforcement Action Forum Desc: Administrative - Informal
EA Type Code: NOV
Facility SIC Code: Not reported
Federal Facility ID: Not reported
Latitude in Decimal Degrees: 42.2817
Longitude in Decimal Degrees: -83.1102
Permit Type Desc: Not reported
Program System Acronym: MI00000000000A7809
Facility NAICS Code: 331110
Tribal Land Code: Not reported

Enforcement Action ID: 05-000F000261630009200493
FRS ID: 110000497141
Action Name: U S STEEL GREAT LAKES WORKS 261630009200493
Facility Name: U S STEEL GREAT LAKES WORKS
Facility Address: 1 QUALITY DR
ECORSE, MI 48229

Enforcement Action Type: Notice of Violation
Facility County: WAYNE
Program System Acronym: AIR
Enforcement Action Forum Desc: Administrative - Informal
EA Type Code: NOV

Map ID
Direction
Distance
Elevation

MAP FINDINGS

Site

Database(s)

EDR ID Number
EPA ID Number

NATIONAL STEEL CORP GREAT LAKES DIV (Continued)

1000260107

Facility SIC Code: Not reported
Federal Facility ID: Not reported
Latitude in Decimal Degrees: 42.2817
Longitude in Decimal Degrees: -83.1102
Permit Type Desc: Not reported
Program System Acronym: MI00000000000A7809
Facility NAICS Code: 331110
Tribal Land Code: Not reported

Enforcement Action ID: 05-000F000261630009200476
FRS ID: 110000497141
Action Name: U S STEEL GREAT LAKES WORKS 261630009200476
Facility Name: U S STEEL GREAT LAKES WORKS
Facility Address: 1 QUALITY DR
ECORSE, MI 48229

Enforcement Action Type: Notice of Violation
Facility County: WAYNE
Program System Acronym: AIR
Enforcement Action Forum Desc: Administrative - Informal
EA Type Code: NOV
Facility SIC Code: Not reported
Federal Facility ID: Not reported
Latitude in Decimal Degrees: 42.2817
Longitude in Decimal Degrees: -83.1102
Permit Type Desc: Not reported
Program System Acronym: MI00000000000A7809
Facility NAICS Code: 331110
Tribal Land Code: Not reported

Enforcement Action ID: 05-000F000261630009200423
FRS ID: 110000497141
Action Name: U S STEEL GREAT LAKES WORKS 261630009200423
Facility Name: U S STEEL GREAT LAKES WORKS
Facility Address: 1 QUALITY DR
ECORSE, MI 48229

Enforcement Action Type: Notice of Violation
Facility County: WAYNE
Program System Acronym: AIR
Enforcement Action Forum Desc: Administrative - Informal
EA Type Code: NOV
Facility SIC Code: Not reported
Federal Facility ID: Not reported
Latitude in Decimal Degrees: 42.2817
Longitude in Decimal Degrees: -83.1102
Permit Type Desc: Not reported
Program System Acronym: MI00000000000A7809
Facility NAICS Code: 331110
Tribal Land Code: Not reported

Enforcement Action ID: 05-000F000261630009200170
FRS ID: 110000497141
Action Name: U S STEEL GREAT LAKES WORKS 261630009200170
Facility Name: U S STEEL GREAT LAKES WORKS
Facility Address: 1 QUALITY DR
ECORSE, MI 48229

Enforcement Action Type: Notice of Violation
Facility County: WAYNE

Map ID
Direction
Distance
Elevation

MAP FINDINGS

Site

Database(s)

EDR ID Number
EPA ID Number

NATIONAL STEEL CORP GREAT LAKES DIV (Continued)

1000260107

Program System Acronym: AIR
Enforcement Action Forum Desc: Administrative - Informal
EA Type Code: NOV
Facility SIC Code: Not reported
Federal Facility ID: Not reported
Latitude in Decimal Degrees: 42.2817
Longitude in Decimal Degrees: -83.1102
Permit Type Desc: Not reported
Program System Acronym: MI0000000000A7809
Facility NAICS Code: 331110
Tribal Land Code: Not reported

Enforcement Action ID: 05-000F000261630009200156
FRS ID: 110000497141
Action Name: U S STEEL GREAT LAKES WORKS 261630009200156
Facility Name: U S STEEL GREAT LAKES WORKS
Facility Address: 1 QUALITY DR
ECORSE, MI 48229

Enforcement Action Type: Notice of Violation
Facility County: WAYNE
Program System Acronym: AIR
Enforcement Action Forum Desc: Administrative - Informal
EA Type Code: NOV
Facility SIC Code: Not reported
Federal Facility ID: Not reported
Latitude in Decimal Degrees: 42.2817
Longitude in Decimal Degrees: -83.1102
Permit Type Desc: Not reported
Program System Acronym: MI0000000000A7809
Facility NAICS Code: 331110
Tribal Land Code: Not reported

Enforcement Action ID: 05-000F000261630009200132
FRS ID: 110000497141
Action Name: U S STEEL GREAT LAKES WORKS 261630009200132
Facility Name: U S STEEL GREAT LAKES WORKS
Facility Address: 1 QUALITY DR
ECORSE, MI 48229

Enforcement Action Type: Notice of Violation
Facility County: WAYNE
Program System Acronym: AIR
Enforcement Action Forum Desc: Administrative - Informal
EA Type Code: NOV
Facility SIC Code: Not reported
Federal Facility ID: Not reported
Latitude in Decimal Degrees: 42.2817
Longitude in Decimal Degrees: -83.1102
Permit Type Desc: Not reported
Program System Acronym: MI0000000000A7809
Facility NAICS Code: 331110
Tribal Land Code: Not reported

Enforcement Action ID: 05-000F000261630009200032
FRS ID: 110000497141
Action Name: U S STEEL GREAT LAKES WORKS 261630009200032
Facility Name: U S STEEL GREAT LAKES WORKS
Facility Address: 1 QUALITY DR

Map ID
Direction
Distance
Elevation

MAP FINDINGS

Site

Database(s)

EDR ID Number
EPA ID Number

NATIONAL STEEL CORP GREAT LAKES DIV (Continued)

1000260107

Enforcement Action Type: ECORSE, MI 48229
Facility County: Notice of Violation
Program System Acronym: WAYNE
Enforcement Action Forum Desc: AIR
EA Type Code: Administrative - Informal
Facility SIC Code: NOV
Federal Facility ID: Not reported
Latitude in Decimal Degrees: 42.2817
Longitude in Decimal Degrees: -83.1102
Permit Type Desc: Not reported
Program System Acronym: MI000000000000A7809
Facility NAICS Code: 331110
Tribal Land Code: Not reported

Facility Name: US STEEL CORP GREAT LAKES WORKS
Address: 1 QUALITY DRIVE
Tribal Indicator: N
Fed Facility: No
NAIC Code: Not reported
SIC Code: 3312

Facility Name: US STEEL CORP GREAT LAKES WORKS
Address: 1 QUALITY DRIVE
Tribal Indicator: N
Fed Facility: No
NAIC Code: Not reported
SIC Code: 3471

Facility Name: US STEEL CORP GREAT LAKES WORKS
Address: 1 QUALITY DRIVE
Tribal Indicator: N
Fed Facility: No
NAIC Code: Not reported
SIC Code: Not reported

Facility Name: US STEEL CORP GREAT LAKES WORKS
Address: 1 QUALITY DRIVE
Tribal Indicator: N
Fed Facility: No
NAIC Code: Not reported
SIC Code: 3312

Facility Name: US STEEL CORP GREAT LAKES WORKS
Address: 1 QUALITY DRIVE
Tribal Indicator: N
Fed Facility: No
NAIC Code: Not reported
SIC Code: 3471

Facility Name: US STEEL CORP GREAT LAKES WORKS
Address: 1 QUALITY DRIVE
Tribal Indicator: N
Fed Facility: No
NAIC Code: Not reported
SIC Code: Not reported

Map ID
Direction
Distance
Elevation

MAP FINDINGS

Site

Database(s)

EDR ID Number
EPA ID Number

NATIONAL STEEL CORP GREAT LAKES DIV (Continued)

1000260107

Facility Name: US STEEL CORP GREAT LAKES WORKS
Address: 1 QUALITY DRIVE
Tribal Indicator: N
Fed Facility: No
NAIC Code: Not reported
SIC Code: 3312

Facility Name: US STEEL CORP GREAT LAKES WORKS
Address: 1 QUALITY DRIVE
Tribal Indicator: N
Fed Facility: No
NAIC Code: Not reported
SIC Code: 3471

Facility Name: US STEEL CORP GREAT LAKES WORKS
Address: 1 QUALITY DRIVE
Tribal Indicator: N
Fed Facility: No
NAIC Code: Not reported
SIC Code: Not reported

Facility Name: US STEEL CORP GREAT LAKES WORKS
Address: 1 QUALITY DRIVE
Tribal Indicator: N
Fed Facility: No
NAIC Code: Not reported
SIC Code: 3312

Facility Name: US STEEL CORP GREAT LAKES WORKS
Address: 1 QUALITY DRIVE
Tribal Indicator: N
Fed Facility: No
NAIC Code: Not reported
SIC Code: 3471

Facility Name: US STEEL CORP GREAT LAKES WORKS
Address: 1 QUALITY DRIVE
Tribal Indicator: N
Fed Facility: No
NAIC Code: Not reported
SIC Code: Not reported

Facility Name: US STEEL CORP GREAT LAKES WORKS
Address: 1 QUALITY DRIVE
Tribal Indicator: N
Fed Facility: No
NAIC Code: Not reported
SIC Code: 3312

Facility Name: US STEEL CORP GREAT LAKES WORKS
Address: 1 QUALITY DRIVE
Tribal Indicator: N
Fed Facility: No
NAIC Code: Not reported
SIC Code: 3471

Facility Name: US STEEL CORP GREAT LAKES WORKS

Map ID
Direction
Distance
Elevation

MAP FINDINGS

Site

Database(s)

EDR ID Number
EPA ID Number

NATIONAL STEEL CORP GREAT LAKES DIV (Continued)

1000260107

Address: 1 QUALITY DRIVE
Tribal Indicator: N
Fed Facility: No
NAIC Code: Not reported
SIC Code: Not reported

Facility Name: US STEEL CORP GREAT LAKES WORKS
Address: 1 QUALITY DRIVE
Tribal Indicator: N
Fed Facility: No
NAIC Code: Not reported
SIC Code: 3312

Facility Name: US STEEL CORP GREAT LAKES WORKS
Address: 1 QUALITY DRIVE
Tribal Indicator: N
Fed Facility: No
NAIC Code: Not reported
SIC Code: 3471

Facility Name: US STEEL CORP GREAT LAKES WORKS
Address: 1 QUALITY DRIVE
Tribal Indicator: N
Fed Facility: No
NAIC Code: Not reported
SIC Code: Not reported

Facility Name: US STEEL CORP GREAT LAKES WORKS
Address: 1 QUALITY DRIVE
Tribal Indicator: N
Fed Facility: No
NAIC Code: Not reported
SIC Code: 3312

Facility Name: US STEEL CORP GREAT LAKES WORKS
Address: 1 QUALITY DRIVE
Tribal Indicator: N
Fed Facility: No
NAIC Code: Not reported
SIC Code: 3471

Facility Name: US STEEL CORP GREAT LAKES WORKS
Address: 1 QUALITY DRIVE
Tribal Indicator: N
Fed Facility: No
NAIC Code: Not reported
SIC Code: Not reported

Facility Name: US STEEL CORP GREAT LAKES WORKS
Address: 1 QUALITY DRIVE
Tribal Indicator: N
Fed Facility: No
NAIC Code: Not reported
SIC Code: 3312

Facility Name: US STEEL CORP GREAT LAKES WORKS
Address: 1 QUALITY DRIVE

Map ID
Direction
Distance
Elevation

MAP FINDINGS

Site

Database(s)

EDR ID Number
EPA ID Number

NATIONAL STEEL CORP GREAT LAKES DIV (Continued)

1000260107

Tribal Indicator:	N
Fed Facility:	No
NAIC Code:	Not reported
SIC Code:	3471
Facility Name:	US STEEL CORP GREAT LAKES WORKS
Address:	1 QUALITY DRIVE
Tribal Indicator:	N
Fed Facility:	No
NAIC Code:	Not reported
SIC Code:	Not reported
Facility Name:	US STEEL CORP GREAT LAKES WORKS
Address:	1 QUALITY DRIVE
Tribal Indicator:	N
Fed Facility:	No
NAIC Code:	Not reported
SIC Code:	3312
Facility Name:	US STEEL CORP GREAT LAKES WORKS
Address:	1 QUALITY DRIVE
Tribal Indicator:	N
Fed Facility:	No
NAIC Code:	Not reported
SIC Code:	3471
Facility Name:	US STEEL CORP GREAT LAKES WORKS
Address:	1 QUALITY DRIVE
Tribal Indicator:	N
Fed Facility:	No
NAIC Code:	Not reported
SIC Code:	Not reported
Facility Name:	US STEEL CORP GREAT LAKES WORKS
Address:	1 QUALITY DRIVE
Tribal Indicator:	N
Fed Facility:	No
NAIC Code:	Not reported
SIC Code:	3312
Facility Name:	US STEEL CORP GREAT LAKES WORKS
Address:	1 QUALITY DRIVE
Tribal Indicator:	N
Fed Facility:	No
NAIC Code:	Not reported
SIC Code:	3471
Facility Name:	US STEEL CORP GREAT LAKES WORKS
Address:	1 QUALITY DRIVE
Tribal Indicator:	N
Fed Facility:	No
NAIC Code:	Not reported
SIC Code:	Not reported
Facility Name:	US STEEL CORP GREAT LAKES WORKS
Address:	1 QUALITY DRIVE
Tribal Indicator:	N

Map ID
Direction
Distance
Elevation

MAP FINDINGS

Site

Database(s)

EDR ID Number
EPA ID Number

NATIONAL STEEL CORP GREAT LAKES DIV (Continued)

1000260107

Fed Facility:	No
NAIC Code:	Not reported
SIC Code:	3312
Facility Name:	US STEEL CORP GREAT LAKES WORKS
Address:	1 QUALITY DRIVE
Tribal Indicator:	N
Fed Facility:	No
NAIC Code:	Not reported
SIC Code:	3471
Facility Name:	US STEEL CORP GREAT LAKES WORKS
Address:	1 QUALITY DRIVE
Tribal Indicator:	N
Fed Facility:	No
NAIC Code:	Not reported
SIC Code:	Not reported
Facility Name:	US STEEL CORP GREAT LAKES WORKS
Address:	1 QUALITY DRIVE
Tribal Indicator:	N
Fed Facility:	No
NAIC Code:	Not reported
SIC Code:	3312
Facility Name:	US STEEL CORP GREAT LAKES WORKS
Address:	1 QUALITY DRIVE
Tribal Indicator:	N
Fed Facility:	No
NAIC Code:	Not reported
SIC Code:	3471
Facility Name:	US STEEL CORP GREAT LAKES WORKS
Address:	1 QUALITY DRIVE
Tribal Indicator:	N
Fed Facility:	No
NAIC Code:	Not reported
SIC Code:	Not reported
Facility Name:	US STEEL CORP GREAT LAKES WORKS
Address:	1 QUALITY DRIVE
Tribal Indicator:	N
Fed Facility:	No
NAIC Code:	Not reported
SIC Code:	3312
Facility Name:	US STEEL CORP GREAT LAKES WORKS
Address:	1 QUALITY DRIVE
Tribal Indicator:	N
Fed Facility:	No
NAIC Code:	Not reported
SIC Code:	3471
Facility Name:	US STEEL CORP GREAT LAKES WORKS
Address:	1 QUALITY DRIVE
Tribal Indicator:	N
Fed Facility:	No

Map ID
Direction
Distance
Elevation

MAP FINDINGS

Site

Database(s)

EDR ID Number
EPA ID Number

NATIONAL STEEL CORP GREAT LAKES DIV (Continued)

1000260107

NAIC Code:	Not reported
SIC Code:	Not reported
Facility Name:	US STEEL CORP GREAT LAKES WORKS
Address:	1 QUALITY DRIVE
Tribal Indicator:	N
Fed Facility:	No
NAIC Code:	Not reported
SIC Code:	3312
Facility Name:	US STEEL CORP GREAT LAKES WORKS
Address:	1 QUALITY DRIVE
Tribal Indicator:	N
Fed Facility:	No
NAIC Code:	Not reported
SIC Code:	3471
Facility Name:	US STEEL CORP GREAT LAKES WORKS
Address:	1 QUALITY DRIVE
Tribal Indicator:	N
Fed Facility:	No
NAIC Code:	Not reported
SIC Code:	Not reported
Facility Name:	US STEEL CORP GREAT LAKES WORKS
Address:	1 QUALITY DRIVE
Tribal Indicator:	N
Fed Facility:	No
NAIC Code:	Not reported
SIC Code:	3312
Facility Name:	US STEEL CORP GREAT LAKES WORKS
Address:	1 QUALITY DRIVE
Tribal Indicator:	N
Fed Facility:	No
NAIC Code:	Not reported
SIC Code:	3471
Facility Name:	US STEEL CORP GREAT LAKES WORKS
Address:	1 QUALITY DRIVE
Tribal Indicator:	N
Fed Facility:	No
NAIC Code:	Not reported
SIC Code:	Not reported
Facility Name:	US STEEL CORP GREAT LAKES WORKS
Address:	1 QUALITY DRIVE
Tribal Indicator:	N
Fed Facility:	No
NAIC Code:	Not reported
SIC Code:	3312
Facility Name:	US STEEL CORP GREAT LAKES WORKS
Address:	1 QUALITY DRIVE
Tribal Indicator:	N
Fed Facility:	No
NAIC Code:	Not reported

Map ID
Direction
Distance
Elevation

MAP FINDINGS

Site

Database(s)

EDR ID Number
EPA ID Number

NATIONAL STEEL CORP GREAT LAKES DIV (Continued)

1000260107

SIC Code: 3471

Facility Name: US STEEL CORP GREAT LAKES WORKS
Address: 1 QUALITY DRIVE
Tribal Indicator: N
Fed Facility: No
NAIC Code: Not reported
SIC Code: Not reported

US AIRS (AFS):
Envid: 1000260107
Region Code: 05
County Code: MI163
Programmatic ID: AIR MI000000000000A7809
Facility Registry ID: 110000497141
D and B Number: Not reported
Facility Site Name: U S STEEL GREAT LAKES WORKS
Primary SIC Code: Not reported
NAICS Code: 331110
Default Air Classification Code: MAJ
Facility Type of Ownership Code: Not reported
Air CMS Category Code: MGS
HPV Status: ADDRESSED HPV

US AIRS (AFS):
Region Code: 05
Programmatic ID: AIR MI000000000000A7809
Facility Registry ID: 110000497141
Air Operating Status Code: OPR
Default Air Classification Code: MAJ
Air Program: MACT Standards (40 CFR Part 63)
Activity Date: Not reported
Activity Status Date: 2010-09-28 00:00:00
Activity Group: Case File
Activity Type: Case File
Activity Status: Addressed

Region Code: 05
Programmatic ID: AIR MI000000000000A7809
Facility Registry ID: 110000497141
Air Operating Status Code: OPR
Default Air Classification Code: MAJ
Air Program: MACT Standards (40 CFR Part 63)
Activity Date: Not reported
Activity Status Date: 2011-09-21 00:00:00
Activity Group: Case File
Activity Type: Case File
Activity Status: Addressed

Region Code: 05
Programmatic ID: AIR MI000000000000A7809
Facility Registry ID: 110000497141
Air Operating Status Code: OPR
Default Air Classification Code: MAJ
Air Program: MACT Standards (40 CFR Part 63)
Activity Date: Not reported
Activity Status Date: 2014-10-08 00:00:00

Map ID
Direction
Distance
Elevation

MAP FINDINGS

Site

Database(s)

EDR ID Number
EPA ID Number

NATIONAL STEEL CORP GREAT LAKES DIV (Continued)

1000260107

Activity Group:	Case File
Activity Type:	Case File
Activity Status:	Addressed
Region Code:	05
Programmatic ID:	AIR MI0000000000A7809
Facility Registry ID:	110000497141
Air Operating Status Code:	OPR
Default Air Classification Code:	MAJ
Air Program:	MACT Standards (40 CFR Part 63)
Activity Date:	Not reported
Activity Status Date:	2014-10-19 00:00:00
Activity Group:	Case File
Activity Type:	Case File
Activity Status:	Case File Data Entered
Region Code:	05
Programmatic ID:	AIR MI0000000000A7809
Facility Registry ID:	110000497141
Air Operating Status Code:	OPR
Default Air Classification Code:	MAJ
Air Program:	MACT Standards (40 CFR Part 63)
Activity Date:	2008-06-25 00:00:00
Activity Status Date:	Not reported
Activity Group:	Compliance Monitoring
Activity Type:	Compliance Investigation
Activity Status:	Not reported
Region Code:	05
Programmatic ID:	AIR MI0000000000A7809
Facility Registry ID:	110000497141
Air Operating Status Code:	OPR
Default Air Classification Code:	MAJ
Air Program:	MACT Standards (40 CFR Part 63)
Activity Date:	2007-02-08 00:00:00
Activity Status Date:	Not reported
Activity Group:	Compliance Monitoring
Activity Type:	Information Request
Activity Status:	Not reported
Region Code:	05
Programmatic ID:	AIR MI0000000000A7809
Facility Registry ID:	110000497141
Air Operating Status Code:	OPR
Default Air Classification Code:	MAJ
Air Program:	MACT Standards (40 CFR Part 63)
Activity Date:	2007-10-03 00:00:00
Activity Status Date:	Not reported
Activity Group:	Compliance Monitoring
Activity Type:	Information Request
Activity Status:	Not reported
Region Code:	05
Programmatic ID:	AIR MI0000000000A7809
Facility Registry ID:	110000497141
Air Operating Status Code:	OPR
Default Air Classification Code:	MAJ

Map ID
Direction
Distance
Elevation

MAP FINDINGS

Site

Database(s)

EDR ID Number
EPA ID Number

NATIONAL STEEL CORP GREAT LAKES DIV (Continued)

1000260107

Air Program: MACT Standards (40 CFR Part 63)
Activity Date: 2014-11-21 00:00:00
Activity Status Date: 2015-09-15 12:59:54
Activity Group: Compliance Monitoring
Activity Type: Inspection/Evaluation
Activity Status: Active

Region Code: 05
Programmatic ID: AIR MI00000000000A7809
Facility Registry ID: 110000497141
Air Operating Status Code: OPR
Default Air Classification Code: MAJ
Air Program: MACT Standards (40 CFR Part 63)
Activity Date: 2015-01-29 00:00:00
Activity Status Date: 2015-09-15 12:59:54
Activity Group: Compliance Monitoring
Activity Type: Inspection/Evaluation
Activity Status: Active

Region Code: 05
Programmatic ID: AIR MI00000000000A7809
Facility Registry ID: 110000497141
Air Operating Status Code: OPR
Default Air Classification Code: MAJ
Air Program: MACT Standards (40 CFR Part 63)
Activity Date: 2015-02-06 00:00:00
Activity Status Date: 2015-09-15 12:59:54
Activity Group: Compliance Monitoring
Activity Type: Inspection/Evaluation
Activity Status: Active

Region Code: 05
Programmatic ID: AIR MI00000000000A7809
Facility Registry ID: 110000497141
Air Operating Status Code: OPR
Default Air Classification Code: MAJ
Air Program: MACT Standards (40 CFR Part 63)
Activity Date: 2015-08-18 00:00:00
Activity Status Date: 2015-09-15 12:59:54
Activity Group: Compliance Monitoring
Activity Type: Inspection/Evaluation
Activity Status: Active

Region Code: 05
Programmatic ID: AIR MI00000000000A7809
Facility Registry ID: 110000497141
Air Operating Status Code: OPR
Default Air Classification Code: MAJ
Air Program: MACT Standards (40 CFR Part 63)
Activity Date: 2015-08-19 00:00:00
Activity Status Date: 2015-09-15 12:59:54
Activity Group: Compliance Monitoring
Activity Type: Inspection/Evaluation
Activity Status: Active

Region Code: 05
Programmatic ID: AIR MI00000000000A7809

Map ID
Direction
Distance
Elevation

MAP FINDINGS

Site

Database(s)

EDR ID Number
EPA ID Number

NATIONAL STEEL CORP GREAT LAKES DIV (Continued)

1000260107

Facility Registry ID: 110000497141
Air Operating Status Code: OPR
Default Air Classification Code: MAJ
Air Program: MACT Standards (40 CFR Part 63)
Activity Date: 2015-12-04 00:00:00
Activity Status Date: 2016-01-05 14:32:17
Activity Group: Compliance Monitoring
Activity Type: Inspection/Evaluation
Activity Status: Active

Region Code: 05
Programmatic ID: AIR MI0000000000A7809
Facility Registry ID: 110000497141
Air Operating Status Code: OPR
Default Air Classification Code: MAJ
Air Program: MACT Standards (40 CFR Part 63)
Activity Date: 2016-04-01 00:00:00
Activity Status Date: 2016-04-12 11:31:28
Activity Group: Compliance Monitoring
Activity Type: Inspection/Evaluation
Activity Status: Active

Region Code: 05
Programmatic ID: AIR MI0000000000A7809
Facility Registry ID: 110000497141
Air Operating Status Code: OPR
Default Air Classification Code: MAJ
Air Program: MACT Standards (40 CFR Part 63)
Activity Date: 2016-04-04 00:00:00
Activity Status Date: 2016-04-12 11:31:28
Activity Group: Compliance Monitoring
Activity Type: Inspection/Evaluation
Activity Status: Active

Region Code: 05
Programmatic ID: AIR MI0000000000A7809
Facility Registry ID: 110000497141
Air Operating Status Code: OPR
Default Air Classification Code: MAJ
Air Program: MACT Standards (40 CFR Part 63)
Activity Date: 2016-04-12 00:00:00
Activity Status Date: 2016-05-09 11:18:20
Activity Group: Compliance Monitoring
Activity Type: Inspection/Evaluation
Activity Status: Active

Region Code: 05
Programmatic ID: AIR MI0000000000A7809
Facility Registry ID: 110000497141
Air Operating Status Code: OPR
Default Air Classification Code: MAJ
Air Program: MACT Standards (40 CFR Part 63)
Activity Date: 2016-04-18 00:00:00
Activity Status Date: 2016-05-09 11:18:20
Activity Group: Compliance Monitoring
Activity Type: Inspection/Evaluation
Activity Status: Active

Map ID
Direction
Distance
Elevation

MAP FINDINGS

Site

Database(s)

EDR ID Number
EPA ID Number

NATIONAL STEEL CORP GREAT LAKES DIV (Continued)

1000260107

Region Code: 05
Programmatic ID: AIR MI000000000000A7809
Facility Registry ID: 110000497141
Air Operating Status Code: OPR
Default Air Classification Code: MAJ
Air Program: MACT Standards (40 CFR Part 63)
Activity Date: 2016-06-08 00:00:00
Activity Status Date: 2016-10-07 11:05:57
Activity Group: Compliance Monitoring
Activity Type: Inspection/Evaluation
Activity Status: Active

Region Code: 05
Programmatic ID: AIR MI000000000000A7809
Facility Registry ID: 110000497141
Air Operating Status Code: OPR
Default Air Classification Code: MAJ
Air Program: MACT Standards (40 CFR Part 63)
Activity Date: 2016-07-07 00:00:00
Activity Status Date: 2016-09-08 14:59:28
Activity Group: Compliance Monitoring
Activity Type: Inspection/Evaluation
Activity Status: Active

Region Code: 05
Programmatic ID: AIR MI000000000000A7809
Facility Registry ID: 110000497141
Air Operating Status Code: OPR
Default Air Classification Code: MAJ
Air Program: MACT Standards (40 CFR Part 63)
Activity Date: 1999-09-25 00:00:00
Activity Status Date: Not reported
Activity Group: Compliance Monitoring
Activity Type: Inspection/Evaluation
Activity Status: Not reported

Region Code: 05
Programmatic ID: AIR MI000000000000A7809
Facility Registry ID: 110000497141
Air Operating Status Code: OPR
Default Air Classification Code: MAJ
Air Program: MACT Standards (40 CFR Part 63)
Activity Date: 2001-09-12 00:00:00
Activity Status Date: Not reported
Activity Group: Compliance Monitoring
Activity Type: Inspection/Evaluation
Activity Status: Not reported

Region Code: 05
Programmatic ID: AIR MI000000000000A7809
Facility Registry ID: 110000497141
Air Operating Status Code: OPR
Default Air Classification Code: MAJ
Air Program: MACT Standards (40 CFR Part 63)
Activity Date: 2002-09-14 00:00:00
Activity Status Date: Not reported
Activity Group: Compliance Monitoring

Map ID
Direction
Distance
Elevation

MAP FINDINGS

Site

Database(s)

EDR ID Number
EPA ID Number

NATIONAL STEEL CORP GREAT LAKES DIV (Continued)

1000260107

Activity Type: Inspection/Evaluation
Activity Status: Not reported

Region Code: 05
Programmatic ID: AIR MI00000000000A7809
Facility Registry ID: 110000497141
Air Operating Status Code: OPR
Default Air Classification Code: MAJ
Air Program: MACT Standards (40 CFR Part 63)
Activity Date: 2006-10-20 00:00:00
Activity Status Date: Not reported
Activity Group: Compliance Monitoring
Activity Type: Inspection/Evaluation
Activity Status: Not reported

Region Code: 05
Programmatic ID: AIR MI00000000000A7809
Facility Registry ID: 110000497141
Air Operating Status Code: OPR
Default Air Classification Code: MAJ
Air Program: MACT Standards (40 CFR Part 63)
Activity Date: 2007-04-30 00:00:00
Activity Status Date: Not reported
Activity Group: Compliance Monitoring
Activity Type: Inspection/Evaluation
Activity Status: Not reported

Region Code: 05
Programmatic ID: AIR MI00000000000A7809
Facility Registry ID: 110000497141
Air Operating Status Code: OPR
Default Air Classification Code: MAJ
Air Program: MACT Standards (40 CFR Part 63)
Activity Date: 2008-01-07 00:00:00
Activity Status Date: Not reported
Activity Group: Compliance Monitoring
Activity Type: Inspection/Evaluation
Activity Status: Not reported

Region Code: 05
Programmatic ID: AIR MI00000000000A7809
Facility Registry ID: 110000497141
Air Operating Status Code: OPR
Default Air Classification Code: MAJ
Air Program: MACT Standards (40 CFR Part 63)
Activity Date: 2008-01-09 00:00:00
Activity Status Date: Not reported
Activity Group: Compliance Monitoring
Activity Type: Inspection/Evaluation
Activity Status: Not reported

Region Code: 05
Programmatic ID: AIR MI00000000000A7809
Facility Registry ID: 110000497141
Air Operating Status Code: OPR
Default Air Classification Code: MAJ
Air Program: MACT Standards (40 CFR Part 63)

Map ID
Direction
Distance
Elevation

MAP FINDINGS

Site

Database(s)

EDR ID Number
EPA ID Number

NATIONAL STEEL CORP GREAT LAKES DIV (Continued)

1000260107

Activity Date: 2008-02-14 00:00:00
Activity Status Date: Not reported
Activity Group: Compliance Monitoring
Activity Type: Inspection/Evaluation
Activity Status: Not reported

Region Code: 05
Programmatic ID: AIR MI000000000000A7809
Facility Registry ID: 110000497141
Air Operating Status Code: OPR
Default Air Classification Code: MAJ
Air Program: MACT Standards (40 CFR Part 63)
Activity Date: 2008-02-19 00:00:00
Activity Status Date: Not reported
Activity Group: Compliance Monitoring
Activity Type: Inspection/Evaluation
Activity Status: Not reported

Region Code: 05
Programmatic ID: AIR MI000000000000A7809
Facility Registry ID: 110000497141
Air Operating Status Code: OPR
Default Air Classification Code: MAJ
Air Program: MACT Standards (40 CFR Part 63)
Activity Date: 2008-03-05 00:00:00
Activity Status Date: Not reported
Activity Group: Compliance Monitoring
Activity Type: Inspection/Evaluation
Activity Status: Not reported

Region Code: 05
Programmatic ID: AIR MI000000000000A7809
Facility Registry ID: 110000497141
Air Operating Status Code: OPR
Default Air Classification Code: MAJ
Air Program: MACT Standards (40 CFR Part 63)
Activity Date: 2008-03-10 00:00:00
Activity Status Date: Not reported
Activity Group: Compliance Monitoring
Activity Type: Inspection/Evaluation
Activity Status: Not reported

Region Code: 05
Programmatic ID: AIR MI000000000000A7809
Facility Registry ID: 110000497141
Air Operating Status Code: OPR
Default Air Classification Code: MAJ
Air Program: MACT Standards (40 CFR Part 63)
Activity Date: 2008-04-28 00:00:00
Activity Status Date: Not reported
Activity Group: Compliance Monitoring
Activity Type: Inspection/Evaluation
Activity Status: Not reported

Region Code: 05
Programmatic ID: AIR MI000000000000A7809
Facility Registry ID: 110000497141

Map ID
Direction
Distance
Elevation

MAP FINDINGS

Site

Database(s)

EDR ID Number
EPA ID Number

NATIONAL STEEL CORP GREAT LAKES DIV (Continued)

1000260107

Air Operating Status Code: OPR
Default Air Classification Code: MAJ
Air Program: MACT Standards (40 CFR Part 63)
Activity Date: 2008-05-20 00:00:00
Activity Status Date: Not reported
Activity Group: Compliance Monitoring
Activity Type: Inspection/Evaluation
Activity Status: Not reported

Region Code: 05
Programmatic ID: AIR MI00000000000A7809
Facility Registry ID: 110000497141
Air Operating Status Code: OPR
Default Air Classification Code: MAJ
Air Program: MACT Standards (40 CFR Part 63)
Activity Date: 2008-05-23 00:00:00
Activity Status Date: Not reported
Activity Group: Compliance Monitoring
Activity Type: Inspection/Evaluation
Activity Status: Not reported

Region Code: 05
Programmatic ID: AIR MI00000000000A7809
Facility Registry ID: 110000497141
Air Operating Status Code: OPR
Default Air Classification Code: MAJ
Air Program: MACT Standards (40 CFR Part 63)
Activity Date: 2008-07-30 00:00:00
Activity Status Date: Not reported
Activity Group: Compliance Monitoring
Activity Type: Inspection/Evaluation
Activity Status: Not reported

Region Code: 05
Programmatic ID: AIR MI00000000000A7809
Facility Registry ID: 110000497141
Air Operating Status Code: OPR
Default Air Classification Code: MAJ
Air Program: MACT Standards (40 CFR Part 63)
Activity Date: 2008-08-15 00:00:00
Activity Status Date: Not reported
Activity Group: Compliance Monitoring
Activity Type: Inspection/Evaluation
Activity Status: Not reported

Region Code: 05
Programmatic ID: AIR MI00000000000A7809
Facility Registry ID: 110000497141
Air Operating Status Code: OPR
Default Air Classification Code: MAJ
Air Program: MACT Standards (40 CFR Part 63)
Activity Date: 2008-08-18 00:00:00
Activity Status Date: Not reported
Activity Group: Compliance Monitoring
Activity Type: Inspection/Evaluation
Activity Status: Not reported

Map ID
Direction
Distance
Elevation

MAP FINDINGS

Site

Database(s)

EDR ID Number
EPA ID Number

NATIONAL STEEL CORP GREAT LAKES DIV (Continued)

1000260107

Region Code: 05
Programmatic ID: AIR MI00000000000A7809
Facility Registry ID: 110000497141
Air Operating Status Code: OPR
Default Air Classification Code: MAJ
Air Program: MACT Standards (40 CFR Part 63)
Activity Date: 2008-08-22 00:00:00
Activity Status Date: Not reported
Activity Group: Compliance Monitoring
Activity Type: Inspection/Evaluation
Activity Status: Not reported

Region Code: 05
Programmatic ID: AIR MI00000000000A7809
Facility Registry ID: 110000497141
Air Operating Status Code: OPR
Default Air Classification Code: MAJ
Air Program: MACT Standards (40 CFR Part 63)
Activity Date: 2008-08-26 00:00:00
Activity Status Date: Not reported
Activity Group: Compliance Monitoring
Activity Type: Inspection/Evaluation
Activity Status: Not reported

Region Code: 05
Programmatic ID: AIR MI00000000000A7809
Facility Registry ID: 110000497141
Air Operating Status Code: OPR
Default Air Classification Code: MAJ
Air Program: MACT Standards (40 CFR Part 63)
Activity Date: 2009-07-29 00:00:00
Activity Status Date: Not reported
Activity Group: Compliance Monitoring
Activity Type: Inspection/Evaluation
Activity Status: Not reported

Region Code: 05
Programmatic ID: AIR MI00000000000A7809
Facility Registry ID: 110000497141
Air Operating Status Code: OPR
Default Air Classification Code: MAJ
Air Program: MACT Standards (40 CFR Part 63)
Activity Date: 2009-09-10 00:00:00
Activity Status Date: Not reported
Activity Group: Compliance Monitoring
Activity Type: Inspection/Evaluation
Activity Status: Not reported

Region Code: 05
Programmatic ID: AIR MI00000000000A7809
Facility Registry ID: 110000497141
Air Operating Status Code: OPR
Default Air Classification Code: MAJ
Air Program: MACT Standards (40 CFR Part 63)
Activity Date: 2009-09-30 00:00:00
Activity Status Date: Not reported
Activity Group: Compliance Monitoring

Map ID
Direction
Distance
Elevation

MAP FINDINGS

Site

Database(s)

EDR ID Number
EPA ID Number

NATIONAL STEEL CORP GREAT LAKES DIV (Continued)

1000260107

Activity Type: Inspection/Evaluation
Activity Status: Not reported

Region Code: 05
Programmatic ID: AIR MI00000000000A7809
Facility Registry ID: 110000497141
Air Operating Status Code: OPR
Default Air Classification Code: MAJ
Air Program: MACT Standards (40 CFR Part 63)
Activity Date: 2009-11-18 00:00:00
Activity Status Date: Not reported
Activity Group: Compliance Monitoring
Activity Type: Inspection/Evaluation
Activity Status: Not reported

Region Code: 05
Programmatic ID: AIR MI00000000000A7809
Facility Registry ID: 110000497141
Air Operating Status Code: OPR
Default Air Classification Code: MAJ
Air Program: MACT Standards (40 CFR Part 63)
Activity Date: 2009-12-08 00:00:00
Activity Status Date: Not reported
Activity Group: Compliance Monitoring
Activity Type: Inspection/Evaluation
Activity Status: Not reported

Region Code: 05
Programmatic ID: AIR MI00000000000A7809
Facility Registry ID: 110000497141
Air Operating Status Code: OPR
Default Air Classification Code: MAJ
Air Program: MACT Standards (40 CFR Part 63)
Activity Date: 2009-12-15 00:00:00
Activity Status Date: Not reported
Activity Group: Compliance Monitoring
Activity Type: Inspection/Evaluation
Activity Status: Not reported

Region Code: 05
Programmatic ID: AIR MI00000000000A7809
Facility Registry ID: 110000497141
Air Operating Status Code: OPR
Default Air Classification Code: MAJ
Air Program: MACT Standards (40 CFR Part 63)
Activity Date: 2010-01-06 00:00:00
Activity Status Date: Not reported
Activity Group: Compliance Monitoring
Activity Type: Inspection/Evaluation
Activity Status: Not reported

Region Code: 05
Programmatic ID: AIR MI00000000000A7809
Facility Registry ID: 110000497141
Air Operating Status Code: OPR
Default Air Classification Code: MAJ
Air Program: MACT Standards (40 CFR Part 63)

Map ID
Direction
Distance
Elevation

MAP FINDINGS

Site

Database(s)

EDR ID Number
EPA ID Number

NATIONAL STEEL CORP GREAT LAKES DIV (Continued)

1000260107

Activity Date: 2010-01-07 00:00:00
Activity Status Date: Not reported
Activity Group: Compliance Monitoring
Activity Type: Inspection/Evaluation
Activity Status: Not reported

Region Code: 05
Programmatic ID: AIR MI000000000000A7809
Facility Registry ID: 110000497141
Air Operating Status Code: OPR
Default Air Classification Code: MAJ
Air Program: MACT Standards (40 CFR Part 63)
Activity Date: 2010-01-14 00:00:00
Activity Status Date: Not reported
Activity Group: Compliance Monitoring
Activity Type: Inspection/Evaluation
Activity Status: Not reported

Region Code: 05
Programmatic ID: AIR MI000000000000A7809
Facility Registry ID: 110000497141
Air Operating Status Code: OPR
Default Air Classification Code: MAJ
Air Program: MACT Standards (40 CFR Part 63)
Activity Date: 2010-01-19 00:00:00
Activity Status Date: Not reported
Activity Group: Compliance Monitoring
Activity Type: Inspection/Evaluation
Activity Status: Not reported

Region Code: 05
Programmatic ID: AIR MI000000000000A7809
Facility Registry ID: 110000497141
Air Operating Status Code: OPR
Default Air Classification Code: MAJ
Air Program: MACT Standards (40 CFR Part 63)
Activity Date: 2010-01-20 00:00:00
Activity Status Date: Not reported
Activity Group: Compliance Monitoring
Activity Type: Inspection/Evaluation
Activity Status: Not reported

Region Code: 05
Programmatic ID: AIR MI000000000000A7809
Facility Registry ID: 110000497141
Air Operating Status Code: OPR
Default Air Classification Code: MAJ
Air Program: MACT Standards (40 CFR Part 63)
Activity Date: 2010-02-05 00:00:00
Activity Status Date: Not reported
Activity Group: Compliance Monitoring
Activity Type: Inspection/Evaluation
Activity Status: Not reported

Region Code: 05
Programmatic ID: AIR MI000000000000A7809
Facility Registry ID: 110000497141

Map ID
Direction
Distance
Elevation

MAP FINDINGS

Site

Database(s)

EDR ID Number
EPA ID Number

NATIONAL STEEL CORP GREAT LAKES DIV (Continued)

1000260107

Air Operating Status Code: OPR
Default Air Classification Code: MAJ
Air Program: MACT Standards (40 CFR Part 63)
Activity Date: 2010-03-11 00:00:00
Activity Status Date: Not reported
Activity Group: Compliance Monitoring
Activity Type: Inspection/Evaluation
Activity Status: Not reported

Region Code: 05
Programmatic ID: AIR MI0000000000A7809
Facility Registry ID: 110000497141
Air Operating Status Code: OPR
Default Air Classification Code: MAJ
Air Program: MACT Standards (40 CFR Part 63)
Activity Date: 2010-03-18 00:00:00
Activity Status Date: Not reported
Activity Group: Compliance Monitoring
Activity Type: Inspection/Evaluation
Activity Status: Not reported

Region Code: 05
Programmatic ID: AIR MI0000000000A7809
Facility Registry ID: 110000497141
Air Operating Status Code: OPR
Default Air Classification Code: MAJ
Air Program: MACT Standards (40 CFR Part 63)
Activity Date: 2010-03-19 00:00:00
Activity Status Date: Not reported
Activity Group: Compliance Monitoring
Activity Type: Inspection/Evaluation
Activity Status: Not reported

Region Code: 05
Programmatic ID: AIR MI0000000000A7809
Facility Registry ID: 110000497141
Air Operating Status Code: OPR
Default Air Classification Code: MAJ
Air Program: MACT Standards (40 CFR Part 63)
Activity Date: 2010-04-05 00:00:00
Activity Status Date: Not reported
Activity Group: Compliance Monitoring
Activity Type: Inspection/Evaluation
Activity Status: Not reported

Region Code: 05
Programmatic ID: AIR MI0000000000A7809
Facility Registry ID: 110000497141
Air Operating Status Code: OPR
Default Air Classification Code: MAJ
Air Program: MACT Standards (40 CFR Part 63)
Activity Date: 2010-04-12 00:00:00
Activity Status Date: Not reported
Activity Group: Compliance Monitoring
Activity Type: Inspection/Evaluation
Activity Status: Not reported

Map ID
Direction
Distance
Elevation

MAP FINDINGS

Site

Database(s)

EDR ID Number
EPA ID Number

NATIONAL STEEL CORP GREAT LAKES DIV (Continued)

1000260107

Region Code: 05
Programmatic ID: AIR MI00000000000A7809
Facility Registry ID: 110000497141
Air Operating Status Code: OPR
Default Air Classification Code: MAJ
Air Program: MACT Standards (40 CFR Part 63)
Activity Date: 2010-04-29 00:00:00
Activity Status Date: Not reported
Activity Group: Compliance Monitoring
Activity Type: Inspection/Evaluation
Activity Status: Not reported

Region Code: 05
Programmatic ID: AIR MI00000000000A7809
Facility Registry ID: 110000497141
Air Operating Status Code: OPR
Default Air Classification Code: MAJ
Air Program: MACT Standards (40 CFR Part 63)
Activity Date: 2010-05-20 00:00:00
Activity Status Date: Not reported
Activity Group: Compliance Monitoring
Activity Type: Inspection/Evaluation
Activity Status: Not reported

Region Code: 05
Programmatic ID: AIR MI00000000000A7809
Facility Registry ID: 110000497141
Air Operating Status Code: OPR
Default Air Classification Code: MAJ
Air Program: MACT Standards (40 CFR Part 63)
Activity Date: 2010-07-23 00:00:00
Activity Status Date: Not reported
Activity Group: Compliance Monitoring
Activity Type: Inspection/Evaluation
Activity Status: Not reported

Region Code: 05
Programmatic ID: AIR MI00000000000A7809
Facility Registry ID: 110000497141
Air Operating Status Code: OPR
Default Air Classification Code: MAJ
Air Program: MACT Standards (40 CFR Part 63)
Activity Date: 2010-07-27 00:00:00
Activity Status Date: Not reported
Activity Group: Compliance Monitoring
Activity Type: Inspection/Evaluation
Activity Status: Not reported

Region Code: 05
Programmatic ID: AIR MI00000000000A7809
Facility Registry ID: 110000497141
Air Operating Status Code: OPR
Default Air Classification Code: MAJ
Air Program: MACT Standards (40 CFR Part 63)
Activity Date: 2010-11-03 00:00:00
Activity Status Date: Not reported
Activity Group: Compliance Monitoring

Map ID
Direction
Distance
Elevation

MAP FINDINGS

Site

Database(s)

EDR ID Number
EPA ID Number

NATIONAL STEEL CORP GREAT LAKES DIV (Continued)

1000260107

Activity Type: Inspection/Evaluation
Activity Status: Not reported

Region Code: 05
Programmatic ID: AIR MI00000000000A7809
Facility Registry ID: 110000497141
Air Operating Status Code: OPR
Default Air Classification Code: MAJ
Air Program: MACT Standards (40 CFR Part 63)
Activity Date: 2010-11-15 00:00:00
Activity Status Date: Not reported
Activity Group: Compliance Monitoring
Activity Type: Inspection/Evaluation
Activity Status: Not reported

Region Code: 05
Programmatic ID: AIR MI00000000000A7809
Facility Registry ID: 110000497141
Air Operating Status Code: OPR
Default Air Classification Code: MAJ
Air Program: MACT Standards (40 CFR Part 63)
Activity Date: 2011-01-11 00:00:00
Activity Status Date: Not reported
Activity Group: Compliance Monitoring
Activity Type: Inspection/Evaluation
Activity Status: Not reported

Region Code: 05
Programmatic ID: AIR MI00000000000A7809
Facility Registry ID: 110000497141
Air Operating Status Code: OPR
Default Air Classification Code: MAJ
Air Program: MACT Standards (40 CFR Part 63)
Activity Date: 2011-06-30 00:00:00
Activity Status Date: Not reported
Activity Group: Compliance Monitoring
Activity Type: Inspection/Evaluation
Activity Status: Not reported

Region Code: 05
Programmatic ID: AIR MI00000000000A7809
Facility Registry ID: 110000497141
Air Operating Status Code: OPR
Default Air Classification Code: MAJ
Air Program: MACT Standards (40 CFR Part 63)
Activity Date: 2011-08-25 00:00:00
Activity Status Date: Not reported
Activity Group: Compliance Monitoring
Activity Type: Inspection/Evaluation
Activity Status: Not reported

Region Code: 05
Programmatic ID: AIR MI00000000000A7809
Facility Registry ID: 110000497141
Air Operating Status Code: OPR
Default Air Classification Code: MAJ
Air Program: MACT Standards (40 CFR Part 63)

Map ID
Direction
Distance
Elevation

MAP FINDINGS

Site

Database(s)

EDR ID Number
EPA ID Number

NATIONAL STEEL CORP GREAT LAKES DIV (Continued)

1000260107

Activity Date: 2011-08-31 00:00:00
Activity Status Date: Not reported
Activity Group: Compliance Monitoring
Activity Type: Inspection/Evaluation
Activity Status: Not reported

Region Code: 05
Programmatic ID: AIR MI000000000000A7809
Facility Registry ID: 110000497141
Air Operating Status Code: OPR
Default Air Classification Code: MAJ
Air Program: MACT Standards (40 CFR Part 63)
Activity Date: 2011-09-30 00:00:00
Activity Status Date: Not reported
Activity Group: Compliance Monitoring
Activity Type: Inspection/Evaluation
Activity Status: Not reported

Region Code: 05
Programmatic ID: AIR MI000000000000A7809
Facility Registry ID: 110000497141
Air Operating Status Code: OPR
Default Air Classification Code: MAJ
Air Program: MACT Standards (40 CFR Part 63)
Activity Date: 2011-12-16 00:00:00
Activity Status Date: Not reported
Activity Group: Compliance Monitoring
Activity Type: Inspection/Evaluation
Activity Status: Not reported

Region Code: 05
Programmatic ID: AIR MI000000000000A7809
Facility Registry ID: 110000497141
Air Operating Status Code: OPR
Default Air Classification Code: MAJ
Air Program: MACT Standards (40 CFR Part 63)
Activity Date: 2012-02-06 00:00:00
Activity Status Date: Not reported
Activity Group: Compliance Monitoring
Activity Type: Inspection/Evaluation
Activity Status: Not reported

Region Code: 05
Programmatic ID: AIR MI000000000000A7809
Facility Registry ID: 110000497141
Air Operating Status Code: OPR
Default Air Classification Code: MAJ
Air Program: MACT Standards (40 CFR Part 63)
Activity Date: 2012-07-20 00:00:00
Activity Status Date: Not reported
Activity Group: Compliance Monitoring
Activity Type: Inspection/Evaluation
Activity Status: Not reported

Region Code: 05
Programmatic ID: AIR MI000000000000A7809
Facility Registry ID: 110000497141

Map ID
Direction
Distance
Elevation

MAP FINDINGS

Site

Database(s)

EDR ID Number
EPA ID Number

NATIONAL STEEL CORP GREAT LAKES DIV (Continued)

1000260107

Air Operating Status Code: OPR
Default Air Classification Code: MAJ
Air Program: MACT Standards (40 CFR Part 63)
Activity Date: 2012-08-16 00:00:00
Activity Status Date: Not reported
Activity Group: Compliance Monitoring
Activity Type: Inspection/Evaluation
Activity Status: Not reported

Region Code: 05
Programmatic ID: AIR MI0000000000A7809
Facility Registry ID: 110000497141
Air Operating Status Code: OPR
Default Air Classification Code: MAJ
Air Program: MACT Standards (40 CFR Part 63)
Activity Date: 2012-08-17 00:00:00
Activity Status Date: Not reported
Activity Group: Compliance Monitoring
Activity Type: Inspection/Evaluation
Activity Status: Not reported

Region Code: 05
Programmatic ID: AIR MI0000000000A7809
Facility Registry ID: 110000497141
Air Operating Status Code: OPR
Default Air Classification Code: MAJ
Air Program: MACT Standards (40 CFR Part 63)
Activity Date: 2013-02-28 00:00:00
Activity Status Date: Not reported
Activity Group: Compliance Monitoring
Activity Type: Inspection/Evaluation
Activity Status: Not reported

Region Code: 05
Programmatic ID: AIR MI0000000000A7809
Facility Registry ID: 110000497141
Air Operating Status Code: OPR
Default Air Classification Code: MAJ
Air Program: MACT Standards (40 CFR Part 63)
Activity Date: 2013-03-01 00:00:00
Activity Status Date: Not reported
Activity Group: Compliance Monitoring
Activity Type: Inspection/Evaluation
Activity Status: Not reported

Region Code: 05
Programmatic ID: AIR MI0000000000A7809
Facility Registry ID: 110000497141
Air Operating Status Code: OPR
Default Air Classification Code: MAJ
Air Program: MACT Standards (40 CFR Part 63)
Activity Date: 2013-03-13 00:00:00
Activity Status Date: Not reported
Activity Group: Compliance Monitoring
Activity Type: Inspection/Evaluation
Activity Status: Not reported

Map ID
Direction
Distance
Elevation

MAP FINDINGS

Site

Database(s)

EDR ID Number
EPA ID Number

NATIONAL STEEL CORP GREAT LAKES DIV (Continued)

1000260107

Region Code: 05
Programmatic ID: AIR MI00000000000A7809
Facility Registry ID: 110000497141
Air Operating Status Code: OPR
Default Air Classification Code: MAJ
Air Program: MACT Standards (40 CFR Part 63)
Activity Date: 2013-05-02 00:00:00
Activity Status Date: Not reported
Activity Group: Compliance Monitoring
Activity Type: Inspection/Evaluation
Activity Status: Not reported

Region Code: 05
Programmatic ID: AIR MI00000000000A7809
Facility Registry ID: 110000497141
Air Operating Status Code: OPR
Default Air Classification Code: MAJ
Air Program: MACT Standards (40 CFR Part 63)
Activity Date: 2013-09-25 00:00:00
Activity Status Date: Not reported
Activity Group: Compliance Monitoring
Activity Type: Inspection/Evaluation
Activity Status: Not reported

Region Code: 05
Programmatic ID: AIR MI00000000000A7809
Facility Registry ID: 110000497141
Air Operating Status Code: OPR
Default Air Classification Code: MAJ
Air Program: MACT Standards (40 CFR Part 63)
Activity Date: 2014-03-03 00:00:00
Activity Status Date: Not reported
Activity Group: Compliance Monitoring
Activity Type: Inspection/Evaluation
Activity Status: Not reported

Region Code: 05
Programmatic ID: AIR MI00000000000A7809
Facility Registry ID: 110000497141
Air Operating Status Code: OPR
Default Air Classification Code: MAJ
Air Program: MACT Standards (40 CFR Part 63)
Activity Date: 2014-06-25 00:00:00
Activity Status Date: Not reported
Activity Group: Compliance Monitoring
Activity Type: Inspection/Evaluation
Activity Status: Not reported

Region Code: 05
Programmatic ID: AIR MI00000000000A7809
Facility Registry ID: 110000497141
Air Operating Status Code: OPR
Default Air Classification Code: MAJ
Air Program: MACT Standards (40 CFR Part 63)
Activity Date: 2014-06-26 00:00:00
Activity Status Date: Not reported
Activity Group: Compliance Monitoring

Map ID
Direction
Distance
Elevation

MAP FINDINGS

Site

Database(s)

EDR ID Number
EPA ID Number

NATIONAL STEEL CORP GREAT LAKES DIV (Continued)

1000260107

Activity Type: Inspection/Evaluation
Activity Status: Not reported

Region Code: 05
Programmatic ID: AIR MI00000000000A7809
Facility Registry ID: 110000497141
Air Operating Status Code: OPR
Default Air Classification Code: MAJ
Air Program: MACT Standards (40 CFR Part 63)
Activity Date: 2014-10-08 00:00:00
Activity Status Date: 2014-10-08 00:00:00
Activity Group: Enforcement Action
Activity Type: Administrative - Formal
Activity Status: Final Order Issued

Region Code: 05
Programmatic ID: AIR MI00000000000A7809
Facility Registry ID: 110000497141
Air Operating Status Code: OPR
Default Air Classification Code: MAJ
Air Program: MACT Standards (40 CFR Part 63)
Activity Date: 2007-06-29 00:00:00
Activity Status Date: 2007-06-29 00:00:00
Activity Group: Enforcement Action
Activity Type: Administrative - Informal
Activity Status: Achieved

Region Code: 05
Programmatic ID: AIR MI00000000000A7809
Facility Registry ID: 110000497141
Air Operating Status Code: OPR
Default Air Classification Code: MAJ
Air Program: MACT Standards (40 CFR Part 63)
Activity Date: 2009-09-30 00:00:00
Activity Status Date: 2009-09-30 00:00:00
Activity Group: Enforcement Action
Activity Type: Administrative - Informal
Activity Status: Achieved

Region Code: 05
Programmatic ID: AIR MI00000000000A7809
Facility Registry ID: 110000497141
Air Operating Status Code: OPR
Default Air Classification Code: MAJ
Air Program: MACT Standards (40 CFR Part 63)
Activity Date: 2010-02-23 00:00:00
Activity Status Date: 2010-02-23 00:00:00
Activity Group: Enforcement Action
Activity Type: Administrative - Informal
Activity Status: Achieved

Region Code: 05
Programmatic ID: AIR MI00000000000A7809
Facility Registry ID: 110000497141
Air Operating Status Code: OPR
Default Air Classification Code: MAJ
Air Program: MACT Standards (40 CFR Part 63)

Map ID
Direction
Distance
Elevation

MAP FINDINGS

Site

Database(s)

EDR ID Number
EPA ID Number

NATIONAL STEEL CORP GREAT LAKES DIV (Continued)

1000260107

Activity Date: 2010-10-12 00:00:00
Activity Status Date: 2010-10-12 00:00:00
Activity Group: Enforcement Action
Activity Type: Administrative - Informal
Activity Status: Achieved

Region Code: 05
Programmatic ID: AIR MI000000000000A7809
Facility Registry ID: 110000497141
Air Operating Status Code: OPR
Default Air Classification Code: MAJ
Air Program: MACT Standards (40 CFR Part 63)
Activity Date: 2010-11-22 00:00:00
Activity Status Date: 2010-11-22 00:00:00
Activity Group: Enforcement Action
Activity Type: Administrative - Informal
Activity Status: Achieved

Region Code: 05
Programmatic ID: AIR MI000000000000A7809
Facility Registry ID: 110000497141
Air Operating Status Code: OPR
Default Air Classification Code: MAJ
Air Program: MACT Standards (40 CFR Part 63)
Activity Date: 2011-04-20 00:00:00
Activity Status Date: 2011-04-20 00:00:00
Activity Group: Enforcement Action
Activity Type: Administrative - Informal
Activity Status: Achieved

Region Code: 05
Programmatic ID: AIR MI000000000000A7809
Facility Registry ID: 110000497141
Air Operating Status Code: OPR
Default Air Classification Code: MAJ
Air Program: MACT Standards (40 CFR Part 63)
Activity Date: 2011-05-05 00:00:00
Activity Status Date: 2011-05-05 00:00:00
Activity Group: Enforcement Action
Activity Type: Administrative - Informal
Activity Status: Achieved

Region Code: 05
Programmatic ID: AIR MI000000000000A7809
Facility Registry ID: 110000497141
Air Operating Status Code: OPR
Default Air Classification Code: MAJ
Air Program: MACT Standards (40 CFR Part 63)
Activity Date: 2011-05-10 00:00:00
Activity Status Date: 2011-05-10 00:00:00
Activity Group: Enforcement Action
Activity Type: Administrative - Informal
Activity Status: Achieved

Region Code: 05
Programmatic ID: AIR MI000000000000A7809
Facility Registry ID: 110000497141

Map ID
Direction
Distance
Elevation

MAP FINDINGS

Site

Database(s)

EDR ID Number
EPA ID Number

NATIONAL STEEL CORP GREAT LAKES DIV (Continued)

1000260107

Air Operating Status Code: OPR
Default Air Classification Code: MAJ
Air Program: MACT Standards (40 CFR Part 63)
Activity Date: 2011-06-17 00:00:00
Activity Status Date: 2011-06-17 00:00:00
Activity Group: Enforcement Action
Activity Type: Administrative - Informal
Activity Status: Achieved

Region Code: 05
Programmatic ID: AIR MI00000000000A7809
Facility Registry ID: 110000497141
Air Operating Status Code: OPR
Default Air Classification Code: MAJ
Air Program: MACT Standards (40 CFR Part 63)
Activity Date: 2012-06-05 00:00:00
Activity Status Date: 2012-06-05 00:00:00
Activity Group: Enforcement Action
Activity Type: Administrative - Informal
Activity Status: Achieved

Region Code: 05
Programmatic ID: AIR MI00000000000A7809
Facility Registry ID: 110000497141
Air Operating Status Code: OPR
Default Air Classification Code: MAJ
Air Program: MACT Standards (40 CFR Part 63)
Activity Date: 2012-07-26 00:00:00
Activity Status Date: 2012-07-26 00:00:00
Activity Group: Enforcement Action
Activity Type: Administrative - Informal
Activity Status: Achieved

Region Code: 05
Programmatic ID: AIR MI00000000000A7809
Facility Registry ID: 110000497141
Air Operating Status Code: OPR
Default Air Classification Code: MAJ
Air Program: MACT Standards (40 CFR Part 63)
Activity Date: 2012-08-07 00:00:00
Activity Status Date: 2012-08-07 00:00:00
Activity Group: Enforcement Action
Activity Type: Administrative - Informal
Activity Status: Achieved

Region Code: 05
Programmatic ID: AIR MI00000000000A7809
Facility Registry ID: 110000497141
Air Operating Status Code: OPR
Default Air Classification Code: MAJ
Air Program: MACT Standards (40 CFR Part 63)
Activity Date: 2012-10-10 00:00:00
Activity Status Date: 2012-10-10 00:00:00
Activity Group: Enforcement Action
Activity Type: Administrative - Informal
Activity Status: Achieved

Map ID
Direction
Distance
Elevation

MAP FINDINGS

Site

Database(s)

EDR ID Number
EPA ID Number

NATIONAL STEEL CORP GREAT LAKES DIV (Continued)

1000260107

Region Code: 05
Programmatic ID: AIR MI000000000000A7809
Facility Registry ID: 110000497141
Air Operating Status Code: OPR
Default Air Classification Code: MAJ
Air Program: MACT Standards (40 CFR Part 63)
Activity Date: 2013-04-12 00:00:00
Activity Status Date: 2013-04-12 00:00:00
Activity Group: Enforcement Action
Activity Type: Administrative - Informal
Activity Status: Achieved

Region Code: 05
Programmatic ID: AIR MI000000000000A7809
Facility Registry ID: 110000497141
Air Operating Status Code: OPR
Default Air Classification Code: MAJ
Air Program: MACT Standards (40 CFR Part 63)
Activity Date: 2013-04-26 00:00:00
Activity Status Date: 2013-04-26 00:00:00
Activity Group: Enforcement Action
Activity Type: Administrative - Informal
Activity Status: Achieved

Region Code: 05
Programmatic ID: AIR MI000000000000A7809
Facility Registry ID: 110000497141
Air Operating Status Code: OPR
Default Air Classification Code: MAJ
Air Program: MACT Standards (40 CFR Part 63)
Activity Date: 2013-06-18 00:00:00
Activity Status Date: 2013-06-18 00:00:00
Activity Group: Enforcement Action
Activity Type: Administrative - Informal
Activity Status: Achieved

Region Code: 05
Programmatic ID: AIR MI000000000000A7809
Facility Registry ID: 110000497141
Air Operating Status Code: OPR
Default Air Classification Code: MAJ
Air Program: MACT Standards (40 CFR Part 63)
Activity Date: 2014-02-03 00:00:00
Activity Status Date: 2014-02-03 00:00:00
Activity Group: Enforcement Action
Activity Type: Administrative - Informal
Activity Status: Achieved

Region Code: 05
Programmatic ID: AIR MI000000000000A7809
Facility Registry ID: 110000497141
Air Operating Status Code: OPR
Default Air Classification Code: MAJ
Air Program: MACT Standards (40 CFR Part 63)
Activity Date: 2014-03-31 00:00:00
Activity Status Date: 2014-03-31 00:00:00
Activity Group: Enforcement Action

Map ID
Direction
Distance
Elevation

MAP FINDINGS

Site

Database(s)

EDR ID Number
EPA ID Number

NATIONAL STEEL CORP GREAT LAKES DIV (Continued)

1000260107

Activity Type: Administrative - Informal
Activity Status: Achieved

Region Code: 05
Programmatic ID: AIR MI00000000000A7809
Facility Registry ID: 110000497141
Air Operating Status Code: OPR
Default Air Classification Code: MAJ
Air Program: MACT Standards (40 CFR Part 63)
Activity Date: 2014-04-14 00:00:00
Activity Status Date: 2014-04-14 00:00:00
Activity Group: Enforcement Action
Activity Type: Administrative - Informal
Activity Status: Achieved

Region Code: 05
Programmatic ID: AIR MI00000000000A7809
Facility Registry ID: 110000497141
Air Operating Status Code: OPR
Default Air Classification Code: MAJ
Air Program: MACT Standards (40 CFR Part 63)
Activity Date: 2014-05-19 00:00:00
Activity Status Date: 2014-05-19 00:00:00
Activity Group: Enforcement Action
Activity Type: Administrative - Informal
Activity Status: Achieved

Region Code: 05
Programmatic ID: AIR MI00000000000A7809
Facility Registry ID: 110000497141
Air Operating Status Code: OPR
Default Air Classification Code: MAJ
Air Program: MACT Standards (40 CFR Part 63)
Activity Date: 2014-08-18 00:00:00
Activity Status Date: 2014-08-18 00:00:00
Activity Group: Enforcement Action
Activity Type: Administrative - Informal
Activity Status: Achieved

Region Code: 05
Programmatic ID: AIR MI00000000000A7809
Facility Registry ID: 110000497141
Air Operating Status Code: OPR
Default Air Classification Code: MAJ
Air Program: National Emission Standards for Hazardous Air Pollutants (40 CFR Part 61)
Activity Date: Not reported
Activity Status Date: 2008-06-25 00:00:00
Activity Group: Case File
Activity Type: Case File
Activity Status: Addressed

Region Code: 05
Programmatic ID: AIR MI00000000000A7809
Facility Registry ID: 110000497141
Air Operating Status Code: OPR
Default Air Classification Code: MAJ
Air Program: National Emission Standards for Hazardous Air Pollutants (40 CFR Part 61)

Map ID
Direction
Distance
Elevation

MAP FINDINGS

Site

Database(s)

EDR ID Number
EPA ID Number

NATIONAL STEEL CORP GREAT LAKES DIV (Continued)

1000260107

Activity Date: Not reported
Activity Status Date: 2014-10-08 00:00:00
Activity Group: Case File
Activity Type: Case File
Activity Status: Addressed

Region Code: 05
Programmatic ID: AIR MI000000000000A7809
Facility Registry ID: 110000497141
Air Operating Status Code: OPR
Default Air Classification Code: MAJ
Air Program: National Emission Standards for Hazardous Air Pollutants (40 CFR Part 61)
Activity Date: Not reported
Activity Status Date: 2014-10-19 00:00:00
Activity Group: Case File
Activity Type: Case File
Activity Status: Case File Data Entered

Region Code: 05
Programmatic ID: AIR MI000000000000A7809
Facility Registry ID: 110000497141
Air Operating Status Code: OPR
Default Air Classification Code: MAJ
Air Program: National Emission Standards for Hazardous Air Pollutants (40 CFR Part 61)
Activity Date: Not reported
Activity Status Date: 1993-06-07 00:00:00
Activity Group: Case File
Activity Type: Case File
Activity Status: Resolved

Region Code: 05
Programmatic ID: AIR MI000000000000A7809
Facility Registry ID: 110000497141
Air Operating Status Code: OPR
Default Air Classification Code: MAJ
Air Program: National Emission Standards for Hazardous Air Pollutants (40 CFR Part 61)
Activity Date: Not reported
Activity Status Date: 1994-08-18 00:00:00
Activity Group: Case File
Activity Type: Case File
Activity Status: Resolved

Region Code: 05
Programmatic ID: AIR MI000000000000A7809
Facility Registry ID: 110000497141
Air Operating Status Code: OPR
Default Air Classification Code: MAJ
Air Program: National Emission Standards for Hazardous Air Pollutants (40 CFR Part 61)
Activity Date: Not reported
Activity Status Date: 1998-12-14 00:00:00
Activity Group: Case File
Activity Type: Case File
Activity Status: Resolved

Region Code: 05
Programmatic ID: AIR MI000000000000A7809
Facility Registry ID: 110000497141

Map ID
Direction
Distance
Elevation

MAP FINDINGS

Site

Database(s)

EDR ID Number
EPA ID Number

NATIONAL STEEL CORP GREAT LAKES DIV (Continued)

1000260107

Air Operating Status Code: OPR
Default Air Classification Code: MAJ
Air Program: National Emission Standards for Hazardous Air Pollutants (40 CFR Part 61)
Activity Date: Not reported
Activity Status Date: 2008-09-19 00:00:00
Activity Group: Case File
Activity Type: Case File
Activity Status: Resolved

Region Code: 05
Programmatic ID: AIR MI00000000000A7809
Facility Registry ID: 110000497141
Air Operating Status Code: OPR
Default Air Classification Code: MAJ
Air Program: National Emission Standards for Hazardous Air Pollutants (40 CFR Part 61)
Activity Date: Not reported
Activity Status Date: 2011-10-20 00:00:00
Activity Group: Case File
Activity Type: Case File
Activity Status: Resolved

Region Code: 05
Programmatic ID: AIR MI00000000000A7809
Facility Registry ID: 110000497141
Air Operating Status Code: OPR
Default Air Classification Code: MAJ
Air Program: National Emission Standards for Hazardous Air Pollutants (40 CFR Part 61)
Activity Date: 2008-10-28 00:00:00
Activity Status Date: Not reported
Activity Group: Compliance Monitoring
Activity Type: Information Request
Activity Status: Not reported

Region Code: 05
Programmatic ID: AIR MI00000000000A7809
Facility Registry ID: 110000497141
Air Operating Status Code: OPR
Default Air Classification Code: MAJ
Air Program: National Emission Standards for Hazardous Air Pollutants (40 CFR Part 61)
Activity Date: 2014-03-05 00:00:00
Activity Status Date: Not reported
Activity Group: Compliance Monitoring
Activity Type: Information Request
Activity Status: Not reported

Region Code: 05
Programmatic ID: AIR MI00000000000A7809
Facility Registry ID: 110000497141
Air Operating Status Code: OPR
Default Air Classification Code: MAJ
Air Program: National Emission Standards for Hazardous Air Pollutants (40 CFR Part 61)
Activity Date: 2014-11-21 00:00:00
Activity Status Date: 2015-09-15 12:59:54
Activity Group: Compliance Monitoring
Activity Type: Inspection/Evaluation
Activity Status: Active

Map ID
Direction
Distance
Elevation

MAP FINDINGS

Site

Database(s)

EDR ID Number
EPA ID Number

NATIONAL STEEL CORP GREAT LAKES DIV (Continued)

1000260107

Region Code: 05
Programmatic ID: AIR MI000000000000A7809
Facility Registry ID: 110000497141
Air Operating Status Code: OPR
Default Air Classification Code: MAJ
Air Program: National Emission Standards for Hazardous Air Pollutants (40 CFR Part 61)
Activity Date: 2015-01-29 00:00:00
Activity Status Date: 2015-09-15 12:59:54
Activity Group: Compliance Monitoring
Activity Type: Inspection/Evaluation
Activity Status: Active

Region Code: 05
Programmatic ID: AIR MI000000000000A7809
Facility Registry ID: 110000497141
Air Operating Status Code: OPR
Default Air Classification Code: MAJ
Air Program: National Emission Standards for Hazardous Air Pollutants (40 CFR Part 61)
Activity Date: 2015-02-06 00:00:00
Activity Status Date: 2015-09-15 12:59:54
Activity Group: Compliance Monitoring
Activity Type: Inspection/Evaluation
Activity Status: Active

Region Code: 05
Programmatic ID: AIR MI000000000000A7809
Facility Registry ID: 110000497141
Air Operating Status Code: OPR
Default Air Classification Code: MAJ
Air Program: National Emission Standards for Hazardous Air Pollutants (40 CFR Part 61)
Activity Date: 2015-08-18 00:00:00
Activity Status Date: 2015-09-15 12:59:54
Activity Group: Compliance Monitoring
Activity Type: Inspection/Evaluation
Activity Status: Active

Region Code: 05
Programmatic ID: AIR MI000000000000A7809
Facility Registry ID: 110000497141
Air Operating Status Code: OPR
Default Air Classification Code: MAJ
Air Program: National Emission Standards for Hazardous Air Pollutants (40 CFR Part 61)
Activity Date: 2015-08-19 00:00:00
Activity Status Date: 2015-09-15 12:59:54
Activity Group: Compliance Monitoring
Activity Type: Inspection/Evaluation
Activity Status: Active

Region Code: 05
Programmatic ID: AIR MI000000000000A7809
Facility Registry ID: 110000497141
Air Operating Status Code: OPR
Default Air Classification Code: MAJ
Air Program: National Emission Standards for Hazardous Air Pollutants (40 CFR Part 61)
Activity Date: 2015-12-04 00:00:00
Activity Status Date: 2016-01-05 14:32:17
Activity Group: Compliance Monitoring

Map ID
Direction
Distance
Elevation

MAP FINDINGS

Site

Database(s)

EDR ID Number
EPA ID Number

NATIONAL STEEL CORP GREAT LAKES DIV (Continued)

1000260107

Activity Type: Inspection/Evaluation
Activity Status: Active

Region Code: 05
Programmatic ID: AIR MI00000000000A7809
Facility Registry ID: 110000497141
Air Operating Status Code: OPR
Default Air Classification Code: MAJ
Air Program: National Emission Standards for Hazardous Air Pollutants (40 CFR Part 61)
Activity Date: 2016-04-01 00:00:00
Activity Status Date: 2016-04-12 11:31:28
Activity Group: Compliance Monitoring
Activity Type: Inspection/Evaluation
Activity Status: Active

Region Code: 05
Programmatic ID: AIR MI00000000000A7809
Facility Registry ID: 110000497141
Air Operating Status Code: OPR
Default Air Classification Code: MAJ
Air Program: National Emission Standards for Hazardous Air Pollutants (40 CFR Part 61)
Activity Date: 2016-04-04 00:00:00
Activity Status Date: 2016-04-12 11:31:28
Activity Group: Compliance Monitoring
Activity Type: Inspection/Evaluation
Activity Status: Active

Region Code: 05
Programmatic ID: AIR MI00000000000A7809
Facility Registry ID: 110000497141
Air Operating Status Code: OPR
Default Air Classification Code: MAJ
Air Program: National Emission Standards for Hazardous Air Pollutants (40 CFR Part 61)
Activity Date: 2016-04-12 00:00:00
Activity Status Date: 2016-05-09 11:18:20
Activity Group: Compliance Monitoring
Activity Type: Inspection/Evaluation
Activity Status: Active

Region Code: 05
Programmatic ID: AIR MI00000000000A7809
Facility Registry ID: 110000497141
Air Operating Status Code: OPR
Default Air Classification Code: MAJ
Air Program: National Emission Standards for Hazardous Air Pollutants (40 CFR Part 61)
Activity Date: 2016-04-18 00:00:00
Activity Status Date: 2016-05-09 11:18:20
Activity Group: Compliance Monitoring
Activity Type: Inspection/Evaluation
Activity Status: Active

Region Code: 05
Programmatic ID: AIR MI00000000000A7809
Facility Registry ID: 110000497141
Air Operating Status Code: OPR
Default Air Classification Code: MAJ
Air Program: National Emission Standards for Hazardous Air Pollutants (40 CFR Part 61)

Map ID
Direction
Distance
Elevation

MAP FINDINGS

Site

Database(s)

EDR ID Number
EPA ID Number

NATIONAL STEEL CORP GREAT LAKES DIV (Continued)

1000260107

Activity Date: 2016-06-08 00:00:00
Activity Status Date: 2016-10-07 11:05:57
Activity Group: Compliance Monitoring
Activity Type: Inspection/Evaluation
Activity Status: Active

Region Code: 05
Programmatic ID: AIR MI000000000000A7809
Facility Registry ID: 110000497141
Air Operating Status Code: OPR
Default Air Classification Code: MAJ
Air Program: National Emission Standards for Hazardous Air Pollutants (40 CFR Part 61)
Activity Date: 2016-07-07 00:00:00
Activity Status Date: 2016-09-08 14:59:28
Activity Group: Compliance Monitoring
Activity Type: Inspection/Evaluation
Activity Status: Active

Region Code: 05
Programmatic ID: AIR MI000000000000A7809
Facility Registry ID: 110000497141
Air Operating Status Code: OPR
Default Air Classification Code: MAJ
Air Program: National Emission Standards for Hazardous Air Pollutants (40 CFR Part 61)
Activity Date: 1990-09-24 00:00:00
Activity Status Date: Not reported
Activity Group: Compliance Monitoring
Activity Type: Inspection/Evaluation
Activity Status: Not reported

Region Code: 05
Programmatic ID: AIR MI000000000000A7809
Facility Registry ID: 110000497141
Air Operating Status Code: OPR
Default Air Classification Code: MAJ
Air Program: National Emission Standards for Hazardous Air Pollutants (40 CFR Part 61)
Activity Date: 1991-05-24 00:00:00
Activity Status Date: Not reported
Activity Group: Compliance Monitoring
Activity Type: Inspection/Evaluation
Activity Status: Not reported

Region Code: 05
Programmatic ID: AIR MI000000000000A7809
Facility Registry ID: 110000497141
Air Operating Status Code: OPR
Default Air Classification Code: MAJ
Air Program: National Emission Standards for Hazardous Air Pollutants (40 CFR Part 61)
Activity Date: 1991-06-06 00:00:00
Activity Status Date: Not reported
Activity Group: Compliance Monitoring
Activity Type: Inspection/Evaluation
Activity Status: Not reported

Region Code: 05
Programmatic ID: AIR MI000000000000A7809
Facility Registry ID: 110000497141

Map ID
Direction
Distance
Elevation

MAP FINDINGS

Site

Database(s)

EDR ID Number
EPA ID Number

NATIONAL STEEL CORP GREAT LAKES DIV (Continued)

1000260107

Air Operating Status Code: OPR
Default Air Classification Code: MAJ
Air Program: National Emission Standards for Hazardous Air Pollutants (40 CFR Part 61)
Activity Date: 1991-07-05 00:00:00
Activity Status Date: Not reported
Activity Group: Compliance Monitoring
Activity Type: Inspection/Evaluation
Activity Status: Not reported

Region Code: 05
Programmatic ID: AIR MI00000000000A7809
Facility Registry ID: 110000497141
Air Operating Status Code: OPR
Default Air Classification Code: MAJ
Air Program: National Emission Standards for Hazardous Air Pollutants (40 CFR Part 61)
Activity Date: 1991-08-29 00:00:00
Activity Status Date: Not reported
Activity Group: Compliance Monitoring
Activity Type: Inspection/Evaluation
Activity Status: Not reported

Region Code: 05
Programmatic ID: AIR MI00000000000A7809
Facility Registry ID: 110000497141
Air Operating Status Code: OPR
Default Air Classification Code: MAJ
Air Program: National Emission Standards for Hazardous Air Pollutants (40 CFR Part 61)
Activity Date: 1991-09-25 00:00:00
Activity Status Date: Not reported
Activity Group: Compliance Monitoring
Activity Type: Inspection/Evaluation
Activity Status: Not reported

Region Code: 05
Programmatic ID: AIR MI00000000000A7809
Facility Registry ID: 110000497141
Air Operating Status Code: OPR
Default Air Classification Code: MAJ
Air Program: National Emission Standards for Hazardous Air Pollutants (40 CFR Part 61)
Activity Date: 1992-03-13 00:00:00
Activity Status Date: Not reported
Activity Group: Compliance Monitoring
Activity Type: Inspection/Evaluation
Activity Status: Not reported

Region Code: 05
Programmatic ID: AIR MI00000000000A7809
Facility Registry ID: 110000497141
Air Operating Status Code: OPR
Default Air Classification Code: MAJ
Air Program: National Emission Standards for Hazardous Air Pollutants (40 CFR Part 61)
Activity Date: 1993-02-24 00:00:00
Activity Status Date: Not reported
Activity Group: Compliance Monitoring
Activity Type: Inspection/Evaluation
Activity Status: Not reported

Map ID
Direction
Distance
Elevation

MAP FINDINGS

Site

Database(s)

EDR ID Number
EPA ID Number

NATIONAL STEEL CORP GREAT LAKES DIV (Continued)

1000260107

Region Code: 05
Programmatic ID: AIR MI00000000000A7809
Facility Registry ID: 110000497141
Air Operating Status Code: OPR
Default Air Classification Code: MAJ
Air Program: National Emission Standards for Hazardous Air Pollutants (40 CFR Part 61)
Activity Date: 1993-03-03 00:00:00
Activity Status Date: Not reported
Activity Group: Compliance Monitoring
Activity Type: Inspection/Evaluation
Activity Status: Not reported

Region Code: 05
Programmatic ID: AIR MI00000000000A7809
Facility Registry ID: 110000497141
Air Operating Status Code: OPR
Default Air Classification Code: MAJ
Air Program: National Emission Standards for Hazardous Air Pollutants (40 CFR Part 61)
Activity Date: 1993-03-05 00:00:00
Activity Status Date: Not reported
Activity Group: Compliance Monitoring
Activity Type: Inspection/Evaluation
Activity Status: Not reported

Region Code: 05
Programmatic ID: AIR MI00000000000A7809
Facility Registry ID: 110000497141
Air Operating Status Code: OPR
Default Air Classification Code: MAJ
Air Program: National Emission Standards for Hazardous Air Pollutants (40 CFR Part 61)
Activity Date: 1993-03-27 00:00:00
Activity Status Date: Not reported
Activity Group: Compliance Monitoring
Activity Type: Inspection/Evaluation
Activity Status: Not reported

Region Code: 05
Programmatic ID: AIR MI00000000000A7809
Facility Registry ID: 110000497141
Air Operating Status Code: OPR
Default Air Classification Code: MAJ
Air Program: National Emission Standards for Hazardous Air Pollutants (40 CFR Part 61)
Activity Date: 1994-02-10 00:00:00
Activity Status Date: Not reported
Activity Group: Compliance Monitoring
Activity Type: Inspection/Evaluation
Activity Status: Not reported

Region Code: 05
Programmatic ID: AIR MI00000000000A7809
Facility Registry ID: 110000497141
Air Operating Status Code: OPR
Default Air Classification Code: MAJ
Air Program: National Emission Standards for Hazardous Air Pollutants (40 CFR Part 61)
Activity Date: 1994-09-27 00:00:00
Activity Status Date: Not reported
Activity Group: Compliance Monitoring

Map ID
Direction
Distance
Elevation

MAP FINDINGS

Site

Database(s)

EDR ID Number
EPA ID Number

NATIONAL STEEL CORP GREAT LAKES DIV (Continued)

1000260107

Activity Type: Inspection/Evaluation
Activity Status: Not reported

Region Code: 05
Programmatic ID: AIR MI00000000000A7809
Facility Registry ID: 110000497141
Air Operating Status Code: OPR
Default Air Classification Code: MAJ
Air Program: National Emission Standards for Hazardous Air Pollutants (40 CFR Part 61)
Activity Date: 1994-09-29 00:00:00
Activity Status Date: Not reported
Activity Group: Compliance Monitoring
Activity Type: Inspection/Evaluation
Activity Status: Not reported

Region Code: 05
Programmatic ID: AIR MI00000000000A7809
Facility Registry ID: 110000497141
Air Operating Status Code: OPR
Default Air Classification Code: MAJ
Air Program: National Emission Standards for Hazardous Air Pollutants (40 CFR Part 61)
Activity Date: 1995-07-31 00:00:00
Activity Status Date: Not reported
Activity Group: Compliance Monitoring
Activity Type: Inspection/Evaluation
Activity Status: Not reported

Region Code: 05
Programmatic ID: AIR MI00000000000A7809
Facility Registry ID: 110000497141
Air Operating Status Code: OPR
Default Air Classification Code: MAJ
Air Program: National Emission Standards for Hazardous Air Pollutants (40 CFR Part 61)
Activity Date: 1995-09-20 00:00:00
Activity Status Date: Not reported
Activity Group: Compliance Monitoring
Activity Type: Inspection/Evaluation
Activity Status: Not reported

Region Code: 05
Programmatic ID: AIR MI00000000000A7809
Facility Registry ID: 110000497141
Air Operating Status Code: OPR
Default Air Classification Code: MAJ
Air Program: National Emission Standards for Hazardous Air Pollutants (40 CFR Part 61)
Activity Date: 1995-10-20 00:00:00
Activity Status Date: Not reported
Activity Group: Compliance Monitoring
Activity Type: Inspection/Evaluation
Activity Status: Not reported

Region Code: 05
Programmatic ID: AIR MI00000000000A7809
Facility Registry ID: 110000497141
Air Operating Status Code: OPR
Default Air Classification Code: MAJ
Air Program: National Emission Standards for Hazardous Air Pollutants (40 CFR Part 61)

Map ID
Direction
Distance
Elevation

MAP FINDINGS

Site

Database(s)

EDR ID Number
EPA ID Number

NATIONAL STEEL CORP GREAT LAKES DIV (Continued)

1000260107

Activity Date: 1996-08-20 00:00:00
Activity Status Date: Not reported
Activity Group: Compliance Monitoring
Activity Type: Inspection/Evaluation
Activity Status: Not reported

Region Code: 05
Programmatic ID: AIR MI000000000000A7809
Facility Registry ID: 110000497141
Air Operating Status Code: OPR
Default Air Classification Code: MAJ
Air Program: National Emission Standards for Hazardous Air Pollutants (40 CFR Part 61)
Activity Date: 1996-08-23 00:00:00
Activity Status Date: Not reported
Activity Group: Compliance Monitoring
Activity Type: Inspection/Evaluation
Activity Status: Not reported

Region Code: 05
Programmatic ID: AIR MI000000000000A7809
Facility Registry ID: 110000497141
Air Operating Status Code: OPR
Default Air Classification Code: MAJ
Air Program: National Emission Standards for Hazardous Air Pollutants (40 CFR Part 61)
Activity Date: 1997-03-27 00:00:00
Activity Status Date: Not reported
Activity Group: Compliance Monitoring
Activity Type: Inspection/Evaluation
Activity Status: Not reported

Region Code: 05
Programmatic ID: AIR MI000000000000A7809
Facility Registry ID: 110000497141
Air Operating Status Code: OPR
Default Air Classification Code: MAJ
Air Program: National Emission Standards for Hazardous Air Pollutants (40 CFR Part 61)
Activity Date: 1997-03-31 00:00:00
Activity Status Date: Not reported
Activity Group: Compliance Monitoring
Activity Type: Inspection/Evaluation
Activity Status: Not reported

Region Code: 05
Programmatic ID: AIR MI000000000000A7809
Facility Registry ID: 110000497141
Air Operating Status Code: OPR
Default Air Classification Code: MAJ
Air Program: National Emission Standards for Hazardous Air Pollutants (40 CFR Part 61)
Activity Date: 1997-06-19 00:00:00
Activity Status Date: Not reported
Activity Group: Compliance Monitoring
Activity Type: Inspection/Evaluation
Activity Status: Not reported

Region Code: 05
Programmatic ID: AIR MI000000000000A7809
Facility Registry ID: 110000497141

Map ID
Direction
Distance
Elevation

MAP FINDINGS

Site

Database(s)

EDR ID Number
EPA ID Number

NATIONAL STEEL CORP GREAT LAKES DIV (Continued)

1000260107

Air Operating Status Code: OPR
Default Air Classification Code: MAJ
Air Program: National Emission Standards for Hazardous Air Pollutants (40 CFR Part 61)
Activity Date: 1997-11-17 00:00:00
Activity Status Date: Not reported
Activity Group: Compliance Monitoring
Activity Type: Inspection/Evaluation
Activity Status: Not reported

Region Code: 05
Programmatic ID: AIR MI00000000000A7809
Facility Registry ID: 110000497141
Air Operating Status Code: OPR
Default Air Classification Code: MAJ
Air Program: National Emission Standards for Hazardous Air Pollutants (40 CFR Part 61)
Activity Date: 1999-09-25 00:00:00
Activity Status Date: Not reported
Activity Group: Compliance Monitoring
Activity Type: Inspection/Evaluation
Activity Status: Not reported

Region Code: 05
Programmatic ID: AIR MI00000000000A7809
Facility Registry ID: 110000497141
Air Operating Status Code: OPR
Default Air Classification Code: MAJ
Air Program: National Emission Standards for Hazardous Air Pollutants (40 CFR Part 61)
Activity Date: 2001-03-15 00:00:00
Activity Status Date: Not reported
Activity Group: Compliance Monitoring
Activity Type: Inspection/Evaluation
Activity Status: Not reported

Region Code: 05
Programmatic ID: AIR MI00000000000A7809
Facility Registry ID: 110000497141
Air Operating Status Code: OPR
Default Air Classification Code: MAJ
Air Program: National Emission Standards for Hazardous Air Pollutants (40 CFR Part 61)
Activity Date: 2001-09-12 00:00:00
Activity Status Date: Not reported
Activity Group: Compliance Monitoring
Activity Type: Inspection/Evaluation
Activity Status: Not reported

Region Code: 05
Programmatic ID: AIR MI00000000000A7809
Facility Registry ID: 110000497141
Air Operating Status Code: OPR
Default Air Classification Code: MAJ
Air Program: National Emission Standards for Hazardous Air Pollutants (40 CFR Part 61)
Activity Date: 2002-09-14 00:00:00
Activity Status Date: Not reported
Activity Group: Compliance Monitoring
Activity Type: Inspection/Evaluation
Activity Status: Not reported

Map ID
Direction
Distance
Elevation

MAP FINDINGS

Site

Database(s)

EDR ID Number
EPA ID Number

NATIONAL STEEL CORP GREAT LAKES DIV (Continued)

1000260107

Region Code: 05
Programmatic ID: AIR MI00000000000A7809
Facility Registry ID: 110000497141
Air Operating Status Code: OPR
Default Air Classification Code: MAJ
Air Program: National Emission Standards for Hazardous Air Pollutants (40 CFR Part 61)
Activity Date: 2002-09-17 00:00:00
Activity Status Date: Not reported
Activity Group: Compliance Monitoring
Activity Type: Inspection/Evaluation
Activity Status: Not reported

Region Code: 05
Programmatic ID: AIR MI00000000000A7809
Facility Registry ID: 110000497141
Air Operating Status Code: OPR
Default Air Classification Code: MAJ
Air Program: National Emission Standards for Hazardous Air Pollutants (40 CFR Part 61)
Activity Date: 2006-10-20 00:00:00
Activity Status Date: Not reported
Activity Group: Compliance Monitoring
Activity Type: Inspection/Evaluation
Activity Status: Not reported

Region Code: 05
Programmatic ID: AIR MI00000000000A7809
Facility Registry ID: 110000497141
Air Operating Status Code: OPR
Default Air Classification Code: MAJ
Air Program: National Emission Standards for Hazardous Air Pollutants (40 CFR Part 61)
Activity Date: 2008-01-07 00:00:00
Activity Status Date: Not reported
Activity Group: Compliance Monitoring
Activity Type: Inspection/Evaluation
Activity Status: Not reported

Region Code: 05
Programmatic ID: AIR MI00000000000A7809
Facility Registry ID: 110000497141
Air Operating Status Code: OPR
Default Air Classification Code: MAJ
Air Program: National Emission Standards for Hazardous Air Pollutants (40 CFR Part 61)
Activity Date: 2008-01-09 00:00:00
Activity Status Date: Not reported
Activity Group: Compliance Monitoring
Activity Type: Inspection/Evaluation
Activity Status: Not reported

Region Code: 05
Programmatic ID: AIR MI00000000000A7809
Facility Registry ID: 110000497141
Air Operating Status Code: OPR
Default Air Classification Code: MAJ
Air Program: National Emission Standards for Hazardous Air Pollutants (40 CFR Part 61)
Activity Date: 2008-02-14 00:00:00
Activity Status Date: Not reported
Activity Group: Compliance Monitoring

Map ID
Direction
Distance
Elevation

MAP FINDINGS

Site

Database(s)

EDR ID Number
EPA ID Number

NATIONAL STEEL CORP GREAT LAKES DIV (Continued)

1000260107

Activity Type: Inspection/Evaluation
Activity Status: Not reported

Region Code: 05
Programmatic ID: AIR MI00000000000A7809
Facility Registry ID: 110000497141
Air Operating Status Code: OPR
Default Air Classification Code: MAJ
Air Program: National Emission Standards for Hazardous Air Pollutants (40 CFR Part 61)
Activity Date: 2008-02-19 00:00:00
Activity Status Date: Not reported
Activity Group: Compliance Monitoring
Activity Type: Inspection/Evaluation
Activity Status: Not reported

Region Code: 05
Programmatic ID: AIR MI00000000000A7809
Facility Registry ID: 110000497141
Air Operating Status Code: OPR
Default Air Classification Code: MAJ
Air Program: National Emission Standards for Hazardous Air Pollutants (40 CFR Part 61)
Activity Date: 2008-03-05 00:00:00
Activity Status Date: Not reported
Activity Group: Compliance Monitoring
Activity Type: Inspection/Evaluation
Activity Status: Not reported

Region Code: 05
Programmatic ID: AIR MI00000000000A7809
Facility Registry ID: 110000497141
Air Operating Status Code: OPR
Default Air Classification Code: MAJ
Air Program: National Emission Standards for Hazardous Air Pollutants (40 CFR Part 61)
Activity Date: 2008-03-10 00:00:00
Activity Status Date: Not reported
Activity Group: Compliance Monitoring
Activity Type: Inspection/Evaluation
Activity Status: Not reported

Region Code: 05
Programmatic ID: AIR MI00000000000A7809
Facility Registry ID: 110000497141
Air Operating Status Code: OPR
Default Air Classification Code: MAJ
Air Program: National Emission Standards for Hazardous Air Pollutants (40 CFR Part 61)
Activity Date: 2008-04-28 00:00:00
Activity Status Date: Not reported
Activity Group: Compliance Monitoring
Activity Type: Inspection/Evaluation
Activity Status: Not reported

Region Code: 05
Programmatic ID: AIR MI00000000000A7809
Facility Registry ID: 110000497141
Air Operating Status Code: OPR
Default Air Classification Code: MAJ
Air Program: National Emission Standards for Hazardous Air Pollutants (40 CFR Part 61)

Map ID
Direction
Distance
Elevation

MAP FINDINGS

Site

Database(s)

EDR ID Number
EPA ID Number

NATIONAL STEEL CORP GREAT LAKES DIV (Continued)

1000260107

Activity Date: 2008-05-20 00:00:00
Activity Status Date: Not reported
Activity Group: Compliance Monitoring
Activity Type: Inspection/Evaluation
Activity Status: Not reported

Region Code: 05
Programmatic ID: AIR MI000000000000A7809
Facility Registry ID: 110000497141
Air Operating Status Code: OPR
Default Air Classification Code: MAJ
Air Program: National Emission Standards for Hazardous Air Pollutants (40 CFR Part 61)
Activity Date: 2008-05-23 00:00:00
Activity Status Date: Not reported
Activity Group: Compliance Monitoring
Activity Type: Inspection/Evaluation
Activity Status: Not reported

Region Code: 05
Programmatic ID: AIR MI000000000000A7809
Facility Registry ID: 110000497141
Air Operating Status Code: OPR
Default Air Classification Code: MAJ
Air Program: National Emission Standards for Hazardous Air Pollutants (40 CFR Part 61)
Activity Date: 2008-07-30 00:00:00
Activity Status Date: Not reported
Activity Group: Compliance Monitoring
Activity Type: Inspection/Evaluation
Activity Status: Not reported

Region Code: 05
Programmatic ID: AIR MI000000000000A7809
Facility Registry ID: 110000497141
Air Operating Status Code: OPR
Default Air Classification Code: MAJ
Air Program: National Emission Standards for Hazardous Air Pollutants (40 CFR Part 61)
Activity Date: 2008-08-15 00:00:00
Activity Status Date: Not reported
Activity Group: Compliance Monitoring
Activity Type: Inspection/Evaluation
Activity Status: Not reported

Region Code: 05
Programmatic ID: AIR MI000000000000A7809
Facility Registry ID: 110000497141
Air Operating Status Code: OPR
Default Air Classification Code: MAJ
Air Program: National Emission Standards for Hazardous Air Pollutants (40 CFR Part 61)
Activity Date: 2008-08-18 00:00:00
Activity Status Date: Not reported
Activity Group: Compliance Monitoring
Activity Type: Inspection/Evaluation
Activity Status: Not reported

Region Code: 05
Programmatic ID: AIR MI000000000000A7809
Facility Registry ID: 110000497141

Map ID
Direction
Distance
Elevation

MAP FINDINGS

Site

Database(s)

EDR ID Number
EPA ID Number

NATIONAL STEEL CORP GREAT LAKES DIV (Continued)

1000260107

Air Operating Status Code: OPR
Default Air Classification Code: MAJ
Air Program: National Emission Standards for Hazardous Air Pollutants (40 CFR Part 61)
Activity Date: 2008-08-22 00:00:00
Activity Status Date: Not reported
Activity Group: Compliance Monitoring
Activity Type: Inspection/Evaluation
Activity Status: Not reported

Region Code: 05
Programmatic ID: AIR MI00000000000A7809
Facility Registry ID: 110000497141
Air Operating Status Code: OPR
Default Air Classification Code: MAJ
Air Program: National Emission Standards for Hazardous Air Pollutants (40 CFR Part 61)
Activity Date: 2009-01-20 00:00:00
Activity Status Date: Not reported
Activity Group: Compliance Monitoring
Activity Type: Inspection/Evaluation
Activity Status: Not reported

Region Code: 05
Programmatic ID: AIR MI00000000000A7809
Facility Registry ID: 110000497141
Air Operating Status Code: OPR
Default Air Classification Code: MAJ
Air Program: National Emission Standards for Hazardous Air Pollutants (40 CFR Part 61)
Activity Date: 2009-02-20 00:00:00
Activity Status Date: Not reported
Activity Group: Compliance Monitoring
Activity Type: Inspection/Evaluation
Activity Status: Not reported

Region Code: 05
Programmatic ID: AIR MI00000000000A7809
Facility Registry ID: 110000497141
Air Operating Status Code: OPR
Default Air Classification Code: MAJ
Air Program: National Emission Standards for Hazardous Air Pollutants (40 CFR Part 61)
Activity Date: 2009-07-29 00:00:00
Activity Status Date: Not reported
Activity Group: Compliance Monitoring
Activity Type: Inspection/Evaluation
Activity Status: Not reported

Region Code: 05
Programmatic ID: AIR MI00000000000A7809
Facility Registry ID: 110000497141
Air Operating Status Code: OPR
Default Air Classification Code: MAJ
Air Program: National Emission Standards for Hazardous Air Pollutants (40 CFR Part 61)
Activity Date: 2009-09-10 00:00:00
Activity Status Date: Not reported
Activity Group: Compliance Monitoring
Activity Type: Inspection/Evaluation
Activity Status: Not reported

Map ID
Direction
Distance
Elevation

MAP FINDINGS

Site

Database(s)

EDR ID Number
EPA ID Number

NATIONAL STEEL CORP GREAT LAKES DIV (Continued)

1000260107

Region Code: 05
Programmatic ID: AIR MI00000000000A7809
Facility Registry ID: 110000497141
Air Operating Status Code: OPR
Default Air Classification Code: MAJ
Air Program: National Emission Standards for Hazardous Air Pollutants (40 CFR Part 61)
Activity Date: 2009-09-14 00:00:00
Activity Status Date: Not reported
Activity Group: Compliance Monitoring
Activity Type: Inspection/Evaluation
Activity Status: Not reported

Region Code: 05
Programmatic ID: AIR MI00000000000A7809
Facility Registry ID: 110000497141
Air Operating Status Code: OPR
Default Air Classification Code: MAJ
Air Program: National Emission Standards for Hazardous Air Pollutants (40 CFR Part 61)
Activity Date: 2009-09-30 00:00:00
Activity Status Date: Not reported
Activity Group: Compliance Monitoring
Activity Type: Inspection/Evaluation
Activity Status: Not reported

Region Code: 05
Programmatic ID: AIR MI00000000000A7809
Facility Registry ID: 110000497141
Air Operating Status Code: OPR
Default Air Classification Code: MAJ
Air Program: National Emission Standards for Hazardous Air Pollutants (40 CFR Part 61)
Activity Date: 2009-11-18 00:00:00
Activity Status Date: Not reported
Activity Group: Compliance Monitoring
Activity Type: Inspection/Evaluation
Activity Status: Not reported

Region Code: 05
Programmatic ID: AIR MI00000000000A7809
Facility Registry ID: 110000497141
Air Operating Status Code: OPR
Default Air Classification Code: MAJ
Air Program: National Emission Standards for Hazardous Air Pollutants (40 CFR Part 61)
Activity Date: 2009-12-08 00:00:00
Activity Status Date: Not reported
Activity Group: Compliance Monitoring
Activity Type: Inspection/Evaluation
Activity Status: Not reported

Region Code: 05
Programmatic ID: AIR MI00000000000A7809
Facility Registry ID: 110000497141
Air Operating Status Code: OPR
Default Air Classification Code: MAJ
Air Program: National Emission Standards for Hazardous Air Pollutants (40 CFR Part 61)
Activity Date: 2009-12-15 00:00:00
Activity Status Date: Not reported
Activity Group: Compliance Monitoring

Map ID
Direction
Distance
Elevation

MAP FINDINGS

Site

Database(s)

EDR ID Number
EPA ID Number

NATIONAL STEEL CORP GREAT LAKES DIV (Continued)

1000260107

Activity Type: Inspection/Evaluation
Activity Status: Not reported

Region Code: 05
Programmatic ID: AIR MI00000000000A7809
Facility Registry ID: 110000497141
Air Operating Status Code: OPR
Default Air Classification Code: MAJ
Air Program: National Emission Standards for Hazardous Air Pollutants (40 CFR Part 61)
Activity Date: 2010-01-06 00:00:00
Activity Status Date: Not reported
Activity Group: Compliance Monitoring
Activity Type: Inspection/Evaluation
Activity Status: Not reported

Region Code: 05
Programmatic ID: AIR MI00000000000A7809
Facility Registry ID: 110000497141
Air Operating Status Code: OPR
Default Air Classification Code: MAJ
Air Program: National Emission Standards for Hazardous Air Pollutants (40 CFR Part 61)
Activity Date: 2010-01-07 00:00:00
Activity Status Date: Not reported
Activity Group: Compliance Monitoring
Activity Type: Inspection/Evaluation
Activity Status: Not reported

Region Code: 05
Programmatic ID: AIR MI00000000000A7809
Facility Registry ID: 110000497141
Air Operating Status Code: OPR
Default Air Classification Code: MAJ
Air Program: National Emission Standards for Hazardous Air Pollutants (40 CFR Part 61)
Activity Date: 2010-01-14 00:00:00
Activity Status Date: Not reported
Activity Group: Compliance Monitoring
Activity Type: Inspection/Evaluation
Activity Status: Not reported

Region Code: 05
Programmatic ID: AIR MI00000000000A7809
Facility Registry ID: 110000497141
Air Operating Status Code: OPR
Default Air Classification Code: MAJ
Air Program: National Emission Standards for Hazardous Air Pollutants (40 CFR Part 61)
Activity Date: 2010-01-19 00:00:00
Activity Status Date: Not reported
Activity Group: Compliance Monitoring
Activity Type: Inspection/Evaluation
Activity Status: Not reported

Region Code: 05
Programmatic ID: AIR MI00000000000A7809
Facility Registry ID: 110000497141
Air Operating Status Code: OPR
Default Air Classification Code: MAJ
Air Program: National Emission Standards for Hazardous Air Pollutants (40 CFR Part 61)

Map ID
Direction
Distance
Elevation

MAP FINDINGS

Site

Database(s)

EDR ID Number
EPA ID Number

NATIONAL STEEL CORP GREAT LAKES DIV (Continued)

1000260107

Activity Date: 2010-01-20 00:00:00
Activity Status Date: Not reported
Activity Group: Compliance Monitoring
Activity Type: Inspection/Evaluation
Activity Status: Not reported

Region Code: 05
Programmatic ID: AIR MI000000000000A7809
Facility Registry ID: 110000497141
Air Operating Status Code: OPR
Default Air Classification Code: MAJ
Air Program: National Emission Standards for Hazardous Air Pollutants (40 CFR Part 61)
Activity Date: 2010-02-05 00:00:00
Activity Status Date: Not reported
Activity Group: Compliance Monitoring
Activity Type: Inspection/Evaluation
Activity Status: Not reported

Region Code: 05
Programmatic ID: AIR MI000000000000A7809
Facility Registry ID: 110000497141
Air Operating Status Code: OPR
Default Air Classification Code: MAJ
Air Program: National Emission Standards for Hazardous Air Pollutants (40 CFR Part 61)
Activity Date: 2010-03-11 00:00:00
Activity Status Date: Not reported
Activity Group: Compliance Monitoring
Activity Type: Inspection/Evaluation
Activity Status: Not reported

Region Code: 05
Programmatic ID: AIR MI000000000000A7809
Facility Registry ID: 110000497141
Air Operating Status Code: OPR
Default Air Classification Code: MAJ
Air Program: National Emission Standards for Hazardous Air Pollutants (40 CFR Part 61)
Activity Date: 2010-03-18 00:00:00
Activity Status Date: Not reported
Activity Group: Compliance Monitoring
Activity Type: Inspection/Evaluation
Activity Status: Not reported

Region Code: 05
Programmatic ID: AIR MI000000000000A7809
Facility Registry ID: 110000497141
Air Operating Status Code: OPR
Default Air Classification Code: MAJ
Air Program: National Emission Standards for Hazardous Air Pollutants (40 CFR Part 61)
Activity Date: 2010-03-19 00:00:00
Activity Status Date: Not reported
Activity Group: Compliance Monitoring
Activity Type: Inspection/Evaluation
Activity Status: Not reported

Region Code: 05
Programmatic ID: AIR MI000000000000A7809
Facility Registry ID: 110000497141

Map ID
Direction
Distance
Elevation

MAP FINDINGS

Site

Database(s)

EDR ID Number
EPA ID Number

NATIONAL STEEL CORP GREAT LAKES DIV (Continued)

1000260107

Air Operating Status Code: OPR
Default Air Classification Code: MAJ
Air Program: National Emission Standards for Hazardous Air Pollutants (40 CFR Part 61)
Activity Date: 2010-04-05 00:00:00
Activity Status Date: Not reported
Activity Group: Compliance Monitoring
Activity Type: Inspection/Evaluation
Activity Status: Not reported

Region Code: 05
Programmatic ID: AIR MI00000000000A7809
Facility Registry ID: 110000497141
Air Operating Status Code: OPR
Default Air Classification Code: MAJ
Air Program: National Emission Standards for Hazardous Air Pollutants (40 CFR Part 61)
Activity Date: 2010-04-12 00:00:00
Activity Status Date: Not reported
Activity Group: Compliance Monitoring
Activity Type: Inspection/Evaluation
Activity Status: Not reported

Region Code: 05
Programmatic ID: AIR MI00000000000A7809
Facility Registry ID: 110000497141
Air Operating Status Code: OPR
Default Air Classification Code: MAJ
Air Program: National Emission Standards for Hazardous Air Pollutants (40 CFR Part 61)
Activity Date: 2010-04-29 00:00:00
Activity Status Date: Not reported
Activity Group: Compliance Monitoring
Activity Type: Inspection/Evaluation
Activity Status: Not reported

Region Code: 05
Programmatic ID: AIR MI00000000000A7809
Facility Registry ID: 110000497141
Air Operating Status Code: OPR
Default Air Classification Code: MAJ
Air Program: National Emission Standards for Hazardous Air Pollutants (40 CFR Part 61)
Activity Date: 2010-05-20 00:00:00
Activity Status Date: Not reported
Activity Group: Compliance Monitoring
Activity Type: Inspection/Evaluation
Activity Status: Not reported

Region Code: 05
Programmatic ID: AIR MI00000000000A7809
Facility Registry ID: 110000497141
Air Operating Status Code: OPR
Default Air Classification Code: MAJ
Air Program: National Emission Standards for Hazardous Air Pollutants (40 CFR Part 61)
Activity Date: 2010-07-23 00:00:00
Activity Status Date: Not reported
Activity Group: Compliance Monitoring
Activity Type: Inspection/Evaluation
Activity Status: Not reported

Map ID
Direction
Distance
Elevation

MAP FINDINGS

Site

Database(s)

EDR ID Number
EPA ID Number

NATIONAL STEEL CORP GREAT LAKES DIV (Continued)

1000260107

Region Code: 05
Programmatic ID: AIR MI00000000000A7809
Facility Registry ID: 110000497141
Air Operating Status Code: OPR
Default Air Classification Code: MAJ
Air Program: National Emission Standards for Hazardous Air Pollutants (40 CFR Part 61)
Activity Date: 2010-07-27 00:00:00
Activity Status Date: Not reported
Activity Group: Compliance Monitoring
Activity Type: Inspection/Evaluation
Activity Status: Not reported

Region Code: 05
Programmatic ID: AIR MI00000000000A7809
Facility Registry ID: 110000497141
Air Operating Status Code: OPR
Default Air Classification Code: MAJ
Air Program: National Emission Standards for Hazardous Air Pollutants (40 CFR Part 61)
Activity Date: 2010-11-03 00:00:00
Activity Status Date: Not reported
Activity Group: Compliance Monitoring
Activity Type: Inspection/Evaluation
Activity Status: Not reported

Region Code: 05
Programmatic ID: AIR MI00000000000A7809
Facility Registry ID: 110000497141
Air Operating Status Code: OPR
Default Air Classification Code: MAJ
Air Program: National Emission Standards for Hazardous Air Pollutants (40 CFR Part 61)
Activity Date: 2010-11-15 00:00:00
Activity Status Date: Not reported
Activity Group: Compliance Monitoring
Activity Type: Inspection/Evaluation
Activity Status: Not reported

Region Code: 05
Programmatic ID: AIR MI00000000000A7809
Facility Registry ID: 110000497141
Air Operating Status Code: OPR
Default Air Classification Code: MAJ
Air Program: National Emission Standards for Hazardous Air Pollutants (40 CFR Part 61)
Activity Date: 2011-01-11 00:00:00
Activity Status Date: Not reported
Activity Group: Compliance Monitoring
Activity Type: Inspection/Evaluation
Activity Status: Not reported

Region Code: 05
Programmatic ID: AIR MI00000000000A7809
Facility Registry ID: 110000497141
Air Operating Status Code: OPR
Default Air Classification Code: MAJ
Air Program: National Emission Standards for Hazardous Air Pollutants (40 CFR Part 61)
Activity Date: 2011-06-30 00:00:00
Activity Status Date: Not reported
Activity Group: Compliance Monitoring

Map ID
Direction
Distance
Elevation

MAP FINDINGS

Site

Database(s)

EDR ID Number
EPA ID Number

NATIONAL STEEL CORP GREAT LAKES DIV (Continued)

1000260107

Activity Type: Inspection/Evaluation
Activity Status: Not reported

Region Code: 05
Programmatic ID: AIR MI00000000000A7809
Facility Registry ID: 110000497141
Air Operating Status Code: OPR
Default Air Classification Code: MAJ
Air Program: National Emission Standards for Hazardous Air Pollutants (40 CFR Part 61)
Activity Date: 2011-08-25 00:00:00
Activity Status Date: Not reported
Activity Group: Compliance Monitoring
Activity Type: Inspection/Evaluation
Activity Status: Not reported

Region Code: 05
Programmatic ID: AIR MI00000000000A7809
Facility Registry ID: 110000497141
Air Operating Status Code: OPR
Default Air Classification Code: MAJ
Air Program: National Emission Standards for Hazardous Air Pollutants (40 CFR Part 61)
Activity Date: 2011-08-31 00:00:00
Activity Status Date: Not reported
Activity Group: Compliance Monitoring
Activity Type: Inspection/Evaluation
Activity Status: Not reported

Region Code: 05
Programmatic ID: AIR MI00000000000A7809
Facility Registry ID: 110000497141
Air Operating Status Code: OPR
Default Air Classification Code: MAJ
Air Program: National Emission Standards for Hazardous Air Pollutants (40 CFR Part 61)
Activity Date: 2011-09-30 00:00:00
Activity Status Date: Not reported
Activity Group: Compliance Monitoring
Activity Type: Inspection/Evaluation
Activity Status: Not reported

Region Code: 05
Programmatic ID: AIR MI00000000000A7809
Facility Registry ID: 110000497141
Air Operating Status Code: OPR
Default Air Classification Code: MAJ
Air Program: National Emission Standards for Hazardous Air Pollutants (40 CFR Part 61)
Activity Date: 2012-02-06 00:00:00
Activity Status Date: Not reported
Activity Group: Compliance Monitoring
Activity Type: Inspection/Evaluation
Activity Status: Not reported

Region Code: 05
Programmatic ID: AIR MI00000000000A7809
Facility Registry ID: 110000497141
Air Operating Status Code: OPR
Default Air Classification Code: MAJ
Air Program: National Emission Standards for Hazardous Air Pollutants (40 CFR Part 61)

Map ID
Direction
Distance
Elevation

MAP FINDINGS

Site

Database(s)

EDR ID Number
EPA ID Number

NATIONAL STEEL CORP GREAT LAKES DIV (Continued)

1000260107

Activity Date: 2012-04-09 00:00:00
Activity Status Date: Not reported
Activity Group: Compliance Monitoring
Activity Type: Inspection/Evaluation
Activity Status: Not reported

Region Code: 05
Programmatic ID: AIR MI000000000000A7809
Facility Registry ID: 110000497141
Air Operating Status Code: OPR
Default Air Classification Code: MAJ
Air Program: National Emission Standards for Hazardous Air Pollutants (40 CFR Part 61)
Activity Date: 2012-07-20 00:00:00
Activity Status Date: Not reported
Activity Group: Compliance Monitoring
Activity Type: Inspection/Evaluation
Activity Status: Not reported

Region Code: 05
Programmatic ID: AIR MI000000000000A7809
Facility Registry ID: 110000497141
Air Operating Status Code: OPR
Default Air Classification Code: MAJ
Air Program: National Emission Standards for Hazardous Air Pollutants (40 CFR Part 61)
Activity Date: 2012-08-16 00:00:00
Activity Status Date: Not reported
Activity Group: Compliance Monitoring
Activity Type: Inspection/Evaluation
Activity Status: Not reported

Region Code: 05
Programmatic ID: AIR MI000000000000A7809
Facility Registry ID: 110000497141
Air Operating Status Code: OPR
Default Air Classification Code: MAJ
Air Program: National Emission Standards for Hazardous Air Pollutants (40 CFR Part 61)
Activity Date: 2012-08-17 00:00:00
Activity Status Date: Not reported
Activity Group: Compliance Monitoring
Activity Type: Inspection/Evaluation
Activity Status: Not reported

Region Code: 05
Programmatic ID: AIR MI000000000000A7809
Facility Registry ID: 110000497141
Air Operating Status Code: OPR
Default Air Classification Code: MAJ
Air Program: National Emission Standards for Hazardous Air Pollutants (40 CFR Part 61)
Activity Date: 2013-02-28 00:00:00
Activity Status Date: Not reported
Activity Group: Compliance Monitoring
Activity Type: Inspection/Evaluation
Activity Status: Not reported

Region Code: 05
Programmatic ID: AIR MI000000000000A7809
Facility Registry ID: 110000497141

Map ID
Direction
Distance
Elevation

MAP FINDINGS

Site

Database(s)

EDR ID Number
EPA ID Number

NATIONAL STEEL CORP GREAT LAKES DIV (Continued)

1000260107

Air Operating Status Code: OPR
Default Air Classification Code: MAJ
Air Program: National Emission Standards for Hazardous Air Pollutants (40 CFR Part 61)
Activity Date: 2013-03-01 00:00:00
Activity Status Date: Not reported
Activity Group: Compliance Monitoring
Activity Type: Inspection/Evaluation
Activity Status: Not reported

Region Code: 05
Programmatic ID: AIR MI00000000000A7809
Facility Registry ID: 110000497141
Air Operating Status Code: OPR
Default Air Classification Code: MAJ
Air Program: National Emission Standards for Hazardous Air Pollutants (40 CFR Part 61)
Activity Date: 2013-03-13 00:00:00
Activity Status Date: Not reported
Activity Group: Compliance Monitoring
Activity Type: Inspection/Evaluation
Activity Status: Not reported

Region Code: 05
Programmatic ID: AIR MI00000000000A7809
Facility Registry ID: 110000497141
Air Operating Status Code: OPR
Default Air Classification Code: MAJ
Air Program: National Emission Standards for Hazardous Air Pollutants (40 CFR Part 61)
Activity Date: 2013-05-02 00:00:00
Activity Status Date: Not reported
Activity Group: Compliance Monitoring
Activity Type: Inspection/Evaluation
Activity Status: Not reported

Region Code: 05
Programmatic ID: AIR MI00000000000A7809
Facility Registry ID: 110000497141
Air Operating Status Code: OPR
Default Air Classification Code: MAJ
Air Program: National Emission Standards for Hazardous Air Pollutants (40 CFR Part 61)
Activity Date: 2013-09-25 00:00:00
Activity Status Date: Not reported
Activity Group: Compliance Monitoring
Activity Type: Inspection/Evaluation
Activity Status: Not reported

Region Code: 05
Programmatic ID: AIR MI00000000000A7809
Facility Registry ID: 110000497141
Air Operating Status Code: OPR
Default Air Classification Code: MAJ
Air Program: National Emission Standards for Hazardous Air Pollutants (40 CFR Part 61)
Activity Date: 2014-03-03 00:00:00
Activity Status Date: Not reported
Activity Group: Compliance Monitoring
Activity Type: Inspection/Evaluation
Activity Status: Not reported

Map ID
Direction
Distance
Elevation

MAP FINDINGS

Site

Database(s)

EDR ID Number
EPA ID Number

NATIONAL STEEL CORP GREAT LAKES DIV (Continued)

1000260107

Region Code: 05
Programmatic ID: AIR MI000000000000A7809
Facility Registry ID: 110000497141
Air Operating Status Code: OPR
Default Air Classification Code: MAJ
Air Program: National Emission Standards for Hazardous Air Pollutants (40 CFR Part 61)
Activity Date: 2014-05-14 00:00:00
Activity Status Date: Not reported
Activity Group: Compliance Monitoring
Activity Type: Inspection/Evaluation
Activity Status: Not reported

Region Code: 05
Programmatic ID: AIR MI000000000000A7809
Facility Registry ID: 110000497141
Air Operating Status Code: OPR
Default Air Classification Code: MAJ
Air Program: National Emission Standards for Hazardous Air Pollutants (40 CFR Part 61)
Activity Date: 2014-06-25 00:00:00
Activity Status Date: Not reported
Activity Group: Compliance Monitoring
Activity Type: Inspection/Evaluation
Activity Status: Not reported

Region Code: 05
Programmatic ID: AIR MI000000000000A7809
Facility Registry ID: 110000497141
Air Operating Status Code: OPR
Default Air Classification Code: MAJ
Air Program: National Emission Standards for Hazardous Air Pollutants (40 CFR Part 61)
Activity Date: 2014-06-26 00:00:00
Activity Status Date: Not reported
Activity Group: Compliance Monitoring
Activity Type: Inspection/Evaluation
Activity Status: Not reported

Region Code: 05
Programmatic ID: AIR MI000000000000A7809
Facility Registry ID: 110000497141
Air Operating Status Code: OPR
Default Air Classification Code: MAJ
Air Program: National Emission Standards for Hazardous Air Pollutants (40 CFR Part 61)
Activity Date: 1998-04-14 00:00:00
Activity Status Date: 1998-04-14 00:00:00
Activity Group: Enforcement Action
Activity Type: Administrative - Formal
Activity Status: Final Order Issued

Region Code: 05
Programmatic ID: AIR MI000000000000A7809
Facility Registry ID: 110000497141
Air Operating Status Code: OPR
Default Air Classification Code: MAJ
Air Program: National Emission Standards for Hazardous Air Pollutants (40 CFR Part 61)
Activity Date: 1998-04-17 00:00:00
Activity Status Date: 1998-04-17 00:00:00
Activity Group: Enforcement Action

Map ID
Direction
Distance
Elevation

MAP FINDINGS

Site

Database(s)

EDR ID Number
EPA ID Number

NATIONAL STEEL CORP GREAT LAKES DIV (Continued)

1000260107

Activity Type: Administrative - Formal
Activity Status: Final Order Issued

Region Code: 05
Programmatic ID: AIR MI00000000000A7809
Facility Registry ID: 110000497141
Air Operating Status Code: OPR
Default Air Classification Code: MAJ
Air Program: National Emission Standards for Hazardous Air Pollutants (40 CFR Part 61)
Activity Date: 2006-09-19 00:00:00
Activity Status Date: 2006-09-19 00:00:00
Activity Group: Enforcement Action
Activity Type: Administrative - Formal
Activity Status: Final Order Issued

Region Code: 05
Programmatic ID: AIR MI00000000000A7809
Facility Registry ID: 110000497141
Air Operating Status Code: OPR
Default Air Classification Code: MAJ
Air Program: National Emission Standards for Hazardous Air Pollutants (40 CFR Part 61)
Activity Date: 2014-10-08 00:00:00
Activity Status Date: 2014-10-08 00:00:00
Activity Group: Enforcement Action
Activity Type: Administrative - Formal
Activity Status: Final Order Issued

Region Code: 05
Programmatic ID: AIR MI00000000000A7809
Facility Registry ID: 110000497141
Air Operating Status Code: OPR
Default Air Classification Code: MAJ
Air Program: National Emission Standards for Hazardous Air Pollutants (40 CFR Part 61)
Activity Date: 1991-08-07 00:00:00
Activity Status Date: 1991-08-07 00:00:00
Activity Group: Enforcement Action
Activity Type: Administrative - Informal
Activity Status: Achieved

Region Code: 05
Programmatic ID: AIR MI00000000000A7809
Facility Registry ID: 110000497141
Air Operating Status Code: OPR
Default Air Classification Code: MAJ
Air Program: National Emission Standards for Hazardous Air Pollutants (40 CFR Part 61)
Activity Date: 1993-07-25 00:00:00
Activity Status Date: 1993-07-25 00:00:00
Activity Group: Enforcement Action
Activity Type: Administrative - Informal
Activity Status: Achieved

Region Code: 05
Programmatic ID: AIR MI00000000000A7809
Facility Registry ID: 110000497141
Air Operating Status Code: OPR
Default Air Classification Code: MAJ
Air Program: National Emission Standards for Hazardous Air Pollutants (40 CFR Part 61)

Map ID
Direction
Distance
Elevation

MAP FINDINGS

Site

Database(s)

EDR ID Number
EPA ID Number

NATIONAL STEEL CORP GREAT LAKES DIV (Continued)

1000260107

Activity Date: 1997-02-18 00:00:00
Activity Status Date: 1997-02-18 00:00:00
Activity Group: Enforcement Action
Activity Type: Administrative - Informal
Activity Status: Achieved

Region Code: 05
Programmatic ID: AIR MI000000000000A7809
Facility Registry ID: 110000497141
Air Operating Status Code: OPR
Default Air Classification Code: MAJ
Air Program: National Emission Standards for Hazardous Air Pollutants (40 CFR Part 61)
Activity Date: 2004-07-01 00:00:00
Activity Status Date: 2004-07-01 00:00:00
Activity Group: Enforcement Action
Activity Type: Administrative - Informal
Activity Status: Achieved

Region Code: 05
Programmatic ID: AIR MI000000000000A7809
Facility Registry ID: 110000497141
Air Operating Status Code: OPR
Default Air Classification Code: MAJ
Air Program: National Emission Standards for Hazardous Air Pollutants (40 CFR Part 61)
Activity Date: 2009-09-29 00:00:00
Activity Status Date: 2009-09-29 00:00:00
Activity Group: Enforcement Action
Activity Type: Administrative - Informal
Activity Status: Achieved

Region Code: 05
Programmatic ID: AIR MI000000000000A7809
Facility Registry ID: 110000497141
Air Operating Status Code: OPR
Default Air Classification Code: MAJ
Air Program: National Emission Standards for Hazardous Air Pollutants (40 CFR Part 61)
Activity Date: 2010-02-23 00:00:00
Activity Status Date: 2010-02-23 00:00:00
Activity Group: Enforcement Action
Activity Type: Administrative - Informal
Activity Status: Achieved

Region Code: 05
Programmatic ID: AIR MI000000000000A7809
Facility Registry ID: 110000497141
Air Operating Status Code: OPR
Default Air Classification Code: MAJ
Air Program: National Emission Standards for Hazardous Air Pollutants (40 CFR Part 61)
Activity Date: 2010-10-12 00:00:00
Activity Status Date: 2010-10-12 00:00:00
Activity Group: Enforcement Action
Activity Type: Administrative - Informal
Activity Status: Achieved

Region Code: 05
Programmatic ID: AIR MI000000000000A7809
Facility Registry ID: 110000497141

Map ID
Direction
Distance
Elevation

MAP FINDINGS

Site

Database(s)

EDR ID Number
EPA ID Number

NATIONAL STEEL CORP GREAT LAKES DIV (Continued)

1000260107

Air Operating Status Code: OPR
Default Air Classification Code: MAJ
Air Program: National Emission Standards for Hazardous Air Pollutants (40 CFR Part 61)
Activity Date: 2010-11-22 00:00:00
Activity Status Date: 2010-11-22 00:00:00
Activity Group: Enforcement Action
Activity Type: Administrative - Informal
Activity Status: Achieved

Region Code: 05
Programmatic ID: AIR MI00000000000A7809
Facility Registry ID: 110000497141
Air Operating Status Code: OPR
Default Air Classification Code: MAJ
Air Program: National Emission Standards for Hazardous Air Pollutants (40 CFR Part 61)
Activity Date: 2011-04-20 00:00:00
Activity Status Date: 2011-04-20 00:00:00
Activity Group: Enforcement Action
Activity Type: Administrative - Informal
Activity Status: Achieved

Region Code: 05
Programmatic ID: AIR MI00000000000A7809
Facility Registry ID: 110000497141
Air Operating Status Code: OPR
Default Air Classification Code: MAJ
Air Program: National Emission Standards for Hazardous Air Pollutants (40 CFR Part 61)
Activity Date: 2011-05-05 00:00:00
Activity Status Date: 2011-05-05 00:00:00
Activity Group: Enforcement Action
Activity Type: Administrative - Informal
Activity Status: Achieved

Region Code: 05
Programmatic ID: AIR MI00000000000A7809
Facility Registry ID: 110000497141
Air Operating Status Code: OPR
Default Air Classification Code: MAJ
Air Program: National Emission Standards for Hazardous Air Pollutants (40 CFR Part 61)
Activity Date: 2011-05-10 00:00:00
Activity Status Date: 2011-05-10 00:00:00
Activity Group: Enforcement Action
Activity Type: Administrative - Informal
Activity Status: Achieved

Region Code: 05
Programmatic ID: AIR MI00000000000A7809
Facility Registry ID: 110000497141
Air Operating Status Code: OPR
Default Air Classification Code: MAJ
Air Program: National Emission Standards for Hazardous Air Pollutants (40 CFR Part 61)
Activity Date: 2012-06-05 00:00:00
Activity Status Date: 2012-06-05 00:00:00
Activity Group: Enforcement Action
Activity Type: Administrative - Informal
Activity Status: Achieved

Map ID
Direction
Distance
Elevation

MAP FINDINGS

Site

Database(s)

EDR ID Number
EPA ID Number

NATIONAL STEEL CORP GREAT LAKES DIV (Continued)

1000260107

Region Code: 05
Programmatic ID: AIR MI000000000000A7809
Facility Registry ID: 110000497141
Air Operating Status Code: OPR
Default Air Classification Code: MAJ
Air Program: National Emission Standards for Hazardous Air Pollutants (40 CFR Part 61)
Activity Date: 2012-07-26 00:00:00
Activity Status Date: 2012-07-26 00:00:00
Activity Group: Enforcement Action
Activity Type: Administrative - Informal
Activity Status: Achieved

Region Code: 05
Programmatic ID: AIR MI000000000000A7809
Facility Registry ID: 110000497141
Air Operating Status Code: OPR
Default Air Classification Code: MAJ
Air Program: National Emission Standards for Hazardous Air Pollutants (40 CFR Part 61)
Activity Date: 2012-08-07 00:00:00
Activity Status Date: 2012-08-07 00:00:00
Activity Group: Enforcement Action
Activity Type: Administrative - Informal
Activity Status: Achieved

Region Code: 05
Programmatic ID: AIR MI000000000000A7809
Facility Registry ID: 110000497141
Air Operating Status Code: OPR
Default Air Classification Code: MAJ
Air Program: National Emission Standards for Hazardous Air Pollutants (40 CFR Part 61)
Activity Date: 2012-10-10 00:00:00
Activity Status Date: 2012-10-10 00:00:00
Activity Group: Enforcement Action
Activity Type: Administrative - Informal
Activity Status: Achieved

Region Code: 05
Programmatic ID: AIR MI000000000000A7809
Facility Registry ID: 110000497141
Air Operating Status Code: OPR
Default Air Classification Code: MAJ
Air Program: National Emission Standards for Hazardous Air Pollutants (40 CFR Part 61)
Activity Date: 2013-04-12 00:00:00
Activity Status Date: 2013-04-12 00:00:00
Activity Group: Enforcement Action
Activity Type: Administrative - Informal
Activity Status: Achieved

Region Code: 05
Programmatic ID: AIR MI000000000000A7809
Facility Registry ID: 110000497141
Air Operating Status Code: OPR
Default Air Classification Code: MAJ
Air Program: National Emission Standards for Hazardous Air Pollutants (40 CFR Part 61)
Activity Date: 2013-04-26 00:00:00
Activity Status Date: 2013-04-26 00:00:00
Activity Group: Enforcement Action

Map ID
Direction
Distance
Elevation

MAP FINDINGS

Site

Database(s)

EDR ID Number
EPA ID Number

NATIONAL STEEL CORP GREAT LAKES DIV (Continued)

1000260107

Activity Type: Administrative - Informal
Activity Status: Achieved

Region Code: 05
Programmatic ID: AIR MI00000000000A7809
Facility Registry ID: 110000497141
Air Operating Status Code: OPR
Default Air Classification Code: MAJ
Air Program: National Emission Standards for Hazardous Air Pollutants (40 CFR Part 61)
Activity Date: 2013-06-18 00:00:00
Activity Status Date: 2013-06-18 00:00:00
Activity Group: Enforcement Action
Activity Type: Administrative - Informal
Activity Status: Achieved

Region Code: 05
Programmatic ID: AIR MI00000000000A7809
Facility Registry ID: 110000497141
Air Operating Status Code: OPR
Default Air Classification Code: MAJ
Air Program: National Emission Standards for Hazardous Air Pollutants (40 CFR Part 61)
Activity Date: 2014-02-03 00:00:00
Activity Status Date: 2014-02-03 00:00:00
Activity Group: Enforcement Action
Activity Type: Administrative - Informal
Activity Status: Achieved

Region Code: 05
Programmatic ID: AIR MI00000000000A7809
Facility Registry ID: 110000497141
Air Operating Status Code: OPR
Default Air Classification Code: MAJ
Air Program: National Emission Standards for Hazardous Air Pollutants (40 CFR Part 61)
Activity Date: 2014-05-19 00:00:00
Activity Status Date: 2014-05-19 00:00:00
Activity Group: Enforcement Action
Activity Type: Administrative - Informal
Activity Status: Achieved

Region Code: 05
Programmatic ID: AIR MI00000000000A7809
Facility Registry ID: 110000497141
Air Operating Status Code: OPR
Default Air Classification Code: MAJ
Air Program: National Emission Standards for Hazardous Air Pollutants (40 CFR Part 61)
Activity Date: 2014-08-18 00:00:00
Activity Status Date: 2014-08-18 00:00:00
Activity Group: Enforcement Action
Activity Type: Administrative - Informal
Activity Status: Achieved

Region Code: 05
Programmatic ID: AIR MI00000000000A7809
Facility Registry ID: 110000497141
Air Operating Status Code: OPR
Default Air Classification Code: MAJ
Air Program: New Source Performance Standards

Map ID
Direction
Distance
Elevation

MAP FINDINGS

Site

Database(s)

EDR ID Number
EPA ID Number

NATIONAL STEEL CORP GREAT LAKES DIV (Continued)

1000260107

Activity Date: Not reported
Activity Status Date: 2014-10-08 00:00:00
Activity Group: Case File
Activity Type: Case File
Activity Status: Addressed

Region Code: 05
Programmatic ID: AIR MI000000000000A7809
Facility Registry ID: 110000497141
Air Operating Status Code: OPR
Default Air Classification Code: MAJ
Air Program: New Source Performance Standards
Activity Date: Not reported
Activity Status Date: 2014-10-19 00:00:00
Activity Group: Case File
Activity Type: Case File
Activity Status: Case File Data Entered

Region Code: 05
Programmatic ID: AIR MI000000000000A7809
Facility Registry ID: 110000497141
Air Operating Status Code: OPR
Default Air Classification Code: MAJ
Air Program: New Source Performance Standards
Activity Date: Not reported
Activity Status Date: 2009-02-14 00:00:00
Activity Group: Case File
Activity Type: Case File
Activity Status: Resolved

Region Code: 05
Programmatic ID: AIR MI000000000000A7809
Facility Registry ID: 110000497141
Air Operating Status Code: OPR
Default Air Classification Code: MAJ
Air Program: New Source Performance Standards
Activity Date: 2002-01-23 00:00:00
Activity Status Date: Not reported
Activity Group: Compliance Monitoring
Activity Type: Information Request
Activity Status: Not reported

Region Code: 05
Programmatic ID: AIR MI000000000000A7809
Facility Registry ID: 110000497141
Air Operating Status Code: OPR
Default Air Classification Code: MAJ
Air Program: New Source Performance Standards
Activity Date: 2014-11-21 00:00:00
Activity Status Date: 2015-09-15 12:59:54
Activity Group: Compliance Monitoring
Activity Type: Inspection/Evaluation
Activity Status: Active

Region Code: 05
Programmatic ID: AIR MI000000000000A7809
Facility Registry ID: 110000497141

Map ID
Direction
Distance
Elevation

MAP FINDINGS

Site

Database(s)

EDR ID Number
EPA ID Number

NATIONAL STEEL CORP GREAT LAKES DIV (Continued)

1000260107

Air Operating Status Code: OPR
Default Air Classification Code: MAJ
Air Program: New Source Performance Standards
Activity Date: 2015-01-29 00:00:00
Activity Status Date: 2015-09-15 12:59:54
Activity Group: Compliance Monitoring
Activity Type: Inspection/Evaluation
Activity Status: Active

Region Code: 05
Programmatic ID: AIR MI00000000000A7809
Facility Registry ID: 110000497141
Air Operating Status Code: OPR
Default Air Classification Code: MAJ
Air Program: New Source Performance Standards
Activity Date: 2015-02-06 00:00:00
Activity Status Date: 2015-09-15 12:59:54
Activity Group: Compliance Monitoring
Activity Type: Inspection/Evaluation
Activity Status: Active

Region Code: 05
Programmatic ID: AIR MI00000000000A7809
Facility Registry ID: 110000497141
Air Operating Status Code: OPR
Default Air Classification Code: MAJ
Air Program: New Source Performance Standards
Activity Date: 2015-08-18 00:00:00
Activity Status Date: 2015-09-15 12:59:54
Activity Group: Compliance Monitoring
Activity Type: Inspection/Evaluation
Activity Status: Active

Region Code: 05
Programmatic ID: AIR MI00000000000A7809
Facility Registry ID: 110000497141
Air Operating Status Code: OPR
Default Air Classification Code: MAJ
Air Program: New Source Performance Standards
Activity Date: 2015-08-19 00:00:00
Activity Status Date: 2015-09-15 12:59:54
Activity Group: Compliance Monitoring
Activity Type: Inspection/Evaluation
Activity Status: Active

Region Code: 05
Programmatic ID: AIR MI00000000000A7809
Facility Registry ID: 110000497141
Air Operating Status Code: OPR
Default Air Classification Code: MAJ
Air Program: New Source Performance Standards
Activity Date: 2015-12-04 00:00:00
Activity Status Date: 2016-01-05 14:32:17
Activity Group: Compliance Monitoring
Activity Type: Inspection/Evaluation
Activity Status: Active

Map ID
Direction
Distance
Elevation

MAP FINDINGS

Site

Database(s)

EDR ID Number
EPA ID Number

NATIONAL STEEL CORP GREAT LAKES DIV (Continued)

1000260107

Region Code: 05
Programmatic ID: AIR MI00000000000A7809
Facility Registry ID: 110000497141
Air Operating Status Code: OPR
Default Air Classification Code: MAJ
Air Program: New Source Performance Standards
Activity Date: 2016-04-01 00:00:00
Activity Status Date: 2016-04-12 11:31:28
Activity Group: Compliance Monitoring
Activity Type: Inspection/Evaluation
Activity Status: Active

Region Code: 05
Programmatic ID: AIR MI00000000000A7809
Facility Registry ID: 110000497141
Air Operating Status Code: OPR
Default Air Classification Code: MAJ
Air Program: New Source Performance Standards
Activity Date: 2016-04-04 00:00:00
Activity Status Date: 2016-04-12 11:31:28
Activity Group: Compliance Monitoring
Activity Type: Inspection/Evaluation
Activity Status: Active

Region Code: 05
Programmatic ID: AIR MI00000000000A7809
Facility Registry ID: 110000497141
Air Operating Status Code: OPR
Default Air Classification Code: MAJ
Air Program: New Source Performance Standards
Activity Date: 2016-04-12 00:00:00
Activity Status Date: 2016-05-09 11:18:20
Activity Group: Compliance Monitoring
Activity Type: Inspection/Evaluation
Activity Status: Active

Region Code: 05
Programmatic ID: AIR MI00000000000A7809
Facility Registry ID: 110000497141
Air Operating Status Code: OPR
Default Air Classification Code: MAJ
Air Program: New Source Performance Standards
Activity Date: 2016-04-18 00:00:00
Activity Status Date: 2016-05-09 11:18:20
Activity Group: Compliance Monitoring
Activity Type: Inspection/Evaluation
Activity Status: Active

Region Code: 05
Programmatic ID: AIR MI00000000000A7809
Facility Registry ID: 110000497141
Air Operating Status Code: OPR
Default Air Classification Code: MAJ
Air Program: New Source Performance Standards
Activity Date: 2016-06-08 00:00:00
Activity Status Date: 2016-10-07 11:05:57
Activity Group: Compliance Monitoring

Map ID
Direction
Distance
Elevation

MAP FINDINGS

Site

Database(s)

EDR ID Number
EPA ID Number

NATIONAL STEEL CORP GREAT LAKES DIV (Continued)

1000260107

Activity Type: Inspection/Evaluation
Activity Status: Active

Region Code: 05
Programmatic ID: AIR MI0000000000A7809
Facility Registry ID: 110000497141
Air Operating Status Code: OPR
Default Air Classification Code: MAJ
Air Program: New Source Performance Standards
Activity Date: 2016-07-07 00:00:00
Activity Status Date: 2016-09-08 14:59:28
Activity Group: Compliance Monitoring
Activity Type: Inspection/Evaluation
Activity Status: Active

Region Code: 05
Programmatic ID: AIR MI0000000000A7809
Facility Registry ID: 110000497141
Air Operating Status Code: OPR
Default Air Classification Code: MAJ
Air Program: New Source Performance Standards
Activity Date: 1997-09-08 00:00:00
Activity Status Date: Not reported
Activity Group: Compliance Monitoring
Activity Type: Inspection/Evaluation
Activity Status: Not reported

Region Code: 05
Programmatic ID: AIR MI0000000000A7809
Facility Registry ID: 110000497141
Air Operating Status Code: OPR
Default Air Classification Code: MAJ
Air Program: New Source Performance Standards
Activity Date: 1999-02-10 00:00:00
Activity Status Date: Not reported
Activity Group: Compliance Monitoring
Activity Type: Inspection/Evaluation
Activity Status: Not reported

Region Code: 05
Programmatic ID: AIR MI0000000000A7809
Facility Registry ID: 110000497141
Air Operating Status Code: OPR
Default Air Classification Code: MAJ
Air Program: New Source Performance Standards
Activity Date: 1999-03-28 00:00:00
Activity Status Date: Not reported
Activity Group: Compliance Monitoring
Activity Type: Inspection/Evaluation
Activity Status: Not reported

Region Code: 05
Programmatic ID: AIR MI0000000000A7809
Facility Registry ID: 110000497141
Air Operating Status Code: OPR
Default Air Classification Code: MAJ
Air Program: New Source Performance Standards

Map ID
Direction
Distance
Elevation

MAP FINDINGS

Site

Database(s)

EDR ID Number
EPA ID Number

NATIONAL STEEL CORP GREAT LAKES DIV (Continued)

1000260107

Activity Date: 2000-09-15 00:00:00
Activity Status Date: Not reported
Activity Group: Compliance Monitoring
Activity Type: Inspection/Evaluation
Activity Status: Not reported

Region Code: 05
Programmatic ID: AIR MI000000000000A7809
Facility Registry ID: 110000497141
Air Operating Status Code: OPR
Default Air Classification Code: MAJ
Air Program: New Source Performance Standards
Activity Date: 2001-03-15 00:00:00
Activity Status Date: Not reported
Activity Group: Compliance Monitoring
Activity Type: Inspection/Evaluation
Activity Status: Not reported

Region Code: 05
Programmatic ID: AIR MI000000000000A7809
Facility Registry ID: 110000497141
Air Operating Status Code: OPR
Default Air Classification Code: MAJ
Air Program: New Source Performance Standards
Activity Date: 2001-07-10 00:00:00
Activity Status Date: Not reported
Activity Group: Compliance Monitoring
Activity Type: Inspection/Evaluation
Activity Status: Not reported

Region Code: 05
Programmatic ID: AIR MI000000000000A7809
Facility Registry ID: 110000497141
Air Operating Status Code: OPR
Default Air Classification Code: MAJ
Air Program: New Source Performance Standards
Activity Date: 2001-09-12 00:00:00
Activity Status Date: Not reported
Activity Group: Compliance Monitoring
Activity Type: Inspection/Evaluation
Activity Status: Not reported

Region Code: 05
Programmatic ID: AIR MI000000000000A7809
Facility Registry ID: 110000497141
Air Operating Status Code: OPR
Default Air Classification Code: MAJ
Air Program: New Source Performance Standards
Activity Date: 2002-09-14 00:00:00
Activity Status Date: Not reported
Activity Group: Compliance Monitoring
Activity Type: Inspection/Evaluation
Activity Status: Not reported

Region Code: 05
Programmatic ID: AIR MI000000000000A7809
Facility Registry ID: 110000497141

Map ID
Direction
Distance
Elevation

MAP FINDINGS

Site

Database(s)

EDR ID Number
EPA ID Number

NATIONAL STEEL CORP GREAT LAKES DIV (Continued)

1000260107

Air Operating Status Code: OPR
Default Air Classification Code: MAJ
Air Program: New Source Performance Standards
Activity Date: 2002-09-17 00:00:00
Activity Status Date: Not reported
Activity Group: Compliance Monitoring
Activity Type: Inspection/Evaluation
Activity Status: Not reported

Region Code: 05
Programmatic ID: AIR MI0000000000A7809
Facility Registry ID: 110000497141
Air Operating Status Code: OPR
Default Air Classification Code: MAJ
Air Program: New Source Performance Standards
Activity Date: 2008-01-07 00:00:00
Activity Status Date: Not reported
Activity Group: Compliance Monitoring
Activity Type: Inspection/Evaluation
Activity Status: Not reported

Region Code: 05
Programmatic ID: AIR MI0000000000A7809
Facility Registry ID: 110000497141
Air Operating Status Code: OPR
Default Air Classification Code: MAJ
Air Program: New Source Performance Standards
Activity Date: 2008-01-09 00:00:00
Activity Status Date: Not reported
Activity Group: Compliance Monitoring
Activity Type: Inspection/Evaluation
Activity Status: Not reported

Region Code: 05
Programmatic ID: AIR MI0000000000A7809
Facility Registry ID: 110000497141
Air Operating Status Code: OPR
Default Air Classification Code: MAJ
Air Program: New Source Performance Standards
Activity Date: 2008-02-14 00:00:00
Activity Status Date: Not reported
Activity Group: Compliance Monitoring
Activity Type: Inspection/Evaluation
Activity Status: Not reported

Region Code: 05
Programmatic ID: AIR MI0000000000A7809
Facility Registry ID: 110000497141
Air Operating Status Code: OPR
Default Air Classification Code: MAJ
Air Program: New Source Performance Standards
Activity Date: 2008-02-19 00:00:00
Activity Status Date: Not reported
Activity Group: Compliance Monitoring
Activity Type: Inspection/Evaluation
Activity Status: Not reported

Map ID
Direction
Distance
Elevation

MAP FINDINGS

Site

Database(s)

EDR ID Number
EPA ID Number

NATIONAL STEEL CORP GREAT LAKES DIV (Continued)

1000260107

Region Code: 05
Programmatic ID: AIR MI00000000000A7809
Facility Registry ID: 110000497141
Air Operating Status Code: OPR
Default Air Classification Code: MAJ
Air Program: New Source Performance Standards
Activity Date: 2008-03-05 00:00:00
Activity Status Date: Not reported
Activity Group: Compliance Monitoring
Activity Type: Inspection/Evaluation
Activity Status: Not reported

Region Code: 05
Programmatic ID: AIR MI00000000000A7809
Facility Registry ID: 110000497141
Air Operating Status Code: OPR
Default Air Classification Code: MAJ
Air Program: New Source Performance Standards
Activity Date: 2008-03-10 00:00:00
Activity Status Date: Not reported
Activity Group: Compliance Monitoring
Activity Type: Inspection/Evaluation
Activity Status: Not reported

Region Code: 05
Programmatic ID: AIR MI00000000000A7809
Facility Registry ID: 110000497141
Air Operating Status Code: OPR
Default Air Classification Code: MAJ
Air Program: New Source Performance Standards
Activity Date: 2008-04-28 00:00:00
Activity Status Date: Not reported
Activity Group: Compliance Monitoring
Activity Type: Inspection/Evaluation
Activity Status: Not reported

Region Code: 05
Programmatic ID: AIR MI00000000000A7809
Facility Registry ID: 110000497141
Air Operating Status Code: OPR
Default Air Classification Code: MAJ
Air Program: New Source Performance Standards
Activity Date: 2008-05-20 00:00:00
Activity Status Date: Not reported
Activity Group: Compliance Monitoring
Activity Type: Inspection/Evaluation
Activity Status: Not reported

Region Code: 05
Programmatic ID: AIR MI00000000000A7809
Facility Registry ID: 110000497141
Air Operating Status Code: OPR
Default Air Classification Code: MAJ
Air Program: New Source Performance Standards
Activity Date: 2008-05-23 00:00:00
Activity Status Date: Not reported
Activity Group: Compliance Monitoring

Map ID
Direction
Distance
Elevation

MAP FINDINGS

Site

Database(s)

EDR ID Number
EPA ID Number

NATIONAL STEEL CORP GREAT LAKES DIV (Continued)

1000260107

Activity Type: Inspection/Evaluation
Activity Status: Not reported

Region Code: 05
Programmatic ID: AIR MI0000000000A7809
Facility Registry ID: 110000497141
Air Operating Status Code: OPR
Default Air Classification Code: MAJ
Air Program: New Source Performance Standards
Activity Date: 2008-07-30 00:00:00
Activity Status Date: Not reported
Activity Group: Compliance Monitoring
Activity Type: Inspection/Evaluation
Activity Status: Not reported

Region Code: 05
Programmatic ID: AIR MI0000000000A7809
Facility Registry ID: 110000497141
Air Operating Status Code: OPR
Default Air Classification Code: MAJ
Air Program: New Source Performance Standards
Activity Date: 2008-08-15 00:00:00
Activity Status Date: Not reported
Activity Group: Compliance Monitoring
Activity Type: Inspection/Evaluation
Activity Status: Not reported

Region Code: 05
Programmatic ID: AIR MI0000000000A7809
Facility Registry ID: 110000497141
Air Operating Status Code: OPR
Default Air Classification Code: MAJ
Air Program: New Source Performance Standards
Activity Date: 2008-08-18 00:00:00
Activity Status Date: Not reported
Activity Group: Compliance Monitoring
Activity Type: Inspection/Evaluation
Activity Status: Not reported

Region Code: 05
Programmatic ID: AIR MI0000000000A7809
Facility Registry ID: 110000497141
Air Operating Status Code: OPR
Default Air Classification Code: MAJ
Air Program: New Source Performance Standards
Activity Date: 2008-08-22 00:00:00
Activity Status Date: Not reported
Activity Group: Compliance Monitoring
Activity Type: Inspection/Evaluation
Activity Status: Not reported

Region Code: 05
Programmatic ID: AIR MI0000000000A7809
Facility Registry ID: 110000497141
Air Operating Status Code: OPR
Default Air Classification Code: MAJ
Air Program: New Source Performance Standards

Map ID
Direction
Distance
Elevation

MAP FINDINGS

Site

Database(s)

EDR ID Number
EPA ID Number

NATIONAL STEEL CORP GREAT LAKES DIV (Continued)

1000260107

Activity Date: 2008-08-26 00:00:00
Activity Status Date: Not reported
Activity Group: Compliance Monitoring
Activity Type: Inspection/Evaluation
Activity Status: Not reported

Region Code: 05
Programmatic ID: AIR MI000000000000A7809
Facility Registry ID: 110000497141
Air Operating Status Code: OPR
Default Air Classification Code: MAJ
Air Program: New Source Performance Standards
Activity Date: 2009-07-29 00:00:00
Activity Status Date: Not reported
Activity Group: Compliance Monitoring
Activity Type: Inspection/Evaluation
Activity Status: Not reported

Region Code: 05
Programmatic ID: AIR MI000000000000A7809
Facility Registry ID: 110000497141
Air Operating Status Code: OPR
Default Air Classification Code: MAJ
Air Program: New Source Performance Standards
Activity Date: 2009-09-10 00:00:00
Activity Status Date: Not reported
Activity Group: Compliance Monitoring
Activity Type: Inspection/Evaluation
Activity Status: Not reported

Region Code: 05
Programmatic ID: AIR MI000000000000A7809
Facility Registry ID: 110000497141
Air Operating Status Code: OPR
Default Air Classification Code: MAJ
Air Program: New Source Performance Standards
Activity Date: 2009-09-30 00:00:00
Activity Status Date: Not reported
Activity Group: Compliance Monitoring
Activity Type: Inspection/Evaluation
Activity Status: Not reported

Region Code: 05
Programmatic ID: AIR MI000000000000A7809
Facility Registry ID: 110000497141
Air Operating Status Code: OPR
Default Air Classification Code: MAJ
Air Program: New Source Performance Standards
Activity Date: 2009-11-18 00:00:00
Activity Status Date: Not reported
Activity Group: Compliance Monitoring
Activity Type: Inspection/Evaluation
Activity Status: Not reported

Region Code: 05
Programmatic ID: AIR MI000000000000A7809
Facility Registry ID: 110000497141

Map ID
Direction
Distance
Elevation

MAP FINDINGS

Site

Database(s)

EDR ID Number
EPA ID Number

NATIONAL STEEL CORP GREAT LAKES DIV (Continued)

1000260107

Air Operating Status Code: OPR
Default Air Classification Code: MAJ
Air Program: New Source Performance Standards
Activity Date: 2009-12-08 00:00:00
Activity Status Date: Not reported
Activity Group: Compliance Monitoring
Activity Type: Inspection/Evaluation
Activity Status: Not reported

Region Code: 05
Programmatic ID: AIR MI0000000000A7809
Facility Registry ID: 110000497141
Air Operating Status Code: OPR
Default Air Classification Code: MAJ
Air Program: New Source Performance Standards
Activity Date: 2009-12-15 00:00:00
Activity Status Date: Not reported
Activity Group: Compliance Monitoring
Activity Type: Inspection/Evaluation
Activity Status: Not reported

Region Code: 05
Programmatic ID: AIR MI0000000000A7809
Facility Registry ID: 110000497141
Air Operating Status Code: OPR
Default Air Classification Code: MAJ
Air Program: New Source Performance Standards
Activity Date: 2010-01-06 00:00:00
Activity Status Date: Not reported
Activity Group: Compliance Monitoring
Activity Type: Inspection/Evaluation
Activity Status: Not reported

Region Code: 05
Programmatic ID: AIR MI0000000000A7809
Facility Registry ID: 110000497141
Air Operating Status Code: OPR
Default Air Classification Code: MAJ
Air Program: New Source Performance Standards
Activity Date: 2010-01-07 00:00:00
Activity Status Date: Not reported
Activity Group: Compliance Monitoring
Activity Type: Inspection/Evaluation
Activity Status: Not reported

Region Code: 05
Programmatic ID: AIR MI0000000000A7809
Facility Registry ID: 110000497141
Air Operating Status Code: OPR
Default Air Classification Code: MAJ
Air Program: New Source Performance Standards
Activity Date: 2010-01-14 00:00:00
Activity Status Date: Not reported
Activity Group: Compliance Monitoring
Activity Type: Inspection/Evaluation
Activity Status: Not reported

Map ID
Direction
Distance
Elevation

MAP FINDINGS

Site

Database(s)

EDR ID Number
EPA ID Number

NATIONAL STEEL CORP GREAT LAKES DIV (Continued)

1000260107

Region Code: 05
Programmatic ID: AIR MI000000000000A7809
Facility Registry ID: 110000497141
Air Operating Status Code: OPR
Default Air Classification Code: MAJ
Air Program: New Source Performance Standards
Activity Date: 2010-01-19 00:00:00
Activity Status Date: Not reported
Activity Group: Compliance Monitoring
Activity Type: Inspection/Evaluation
Activity Status: Not reported

Region Code: 05
Programmatic ID: AIR MI000000000000A7809
Facility Registry ID: 110000497141
Air Operating Status Code: OPR
Default Air Classification Code: MAJ
Air Program: New Source Performance Standards
Activity Date: 2010-01-20 00:00:00
Activity Status Date: Not reported
Activity Group: Compliance Monitoring
Activity Type: Inspection/Evaluation
Activity Status: Not reported

Region Code: 05
Programmatic ID: AIR MI000000000000A7809
Facility Registry ID: 110000497141
Air Operating Status Code: OPR
Default Air Classification Code: MAJ
Air Program: New Source Performance Standards
Activity Date: 2010-02-05 00:00:00
Activity Status Date: Not reported
Activity Group: Compliance Monitoring
Activity Type: Inspection/Evaluation
Activity Status: Not reported

Region Code: 05
Programmatic ID: AIR MI000000000000A7809
Facility Registry ID: 110000497141
Air Operating Status Code: OPR
Default Air Classification Code: MAJ
Air Program: New Source Performance Standards
Activity Date: 2010-03-11 00:00:00
Activity Status Date: Not reported
Activity Group: Compliance Monitoring
Activity Type: Inspection/Evaluation
Activity Status: Not reported

Region Code: 05
Programmatic ID: AIR MI000000000000A7809
Facility Registry ID: 110000497141
Air Operating Status Code: OPR
Default Air Classification Code: MAJ
Air Program: New Source Performance Standards
Activity Date: 2010-03-18 00:00:00
Activity Status Date: Not reported
Activity Group: Compliance Monitoring

Map ID
Direction
Distance
Elevation

MAP FINDINGS

Site

Database(s)

EDR ID Number
EPA ID Number

NATIONAL STEEL CORP GREAT LAKES DIV (Continued)

1000260107

Activity Type: Inspection/Evaluation
Activity Status: Not reported

Region Code: 05
Programmatic ID: AIR MI0000000000A7809
Facility Registry ID: 110000497141
Air Operating Status Code: OPR
Default Air Classification Code: MAJ
Air Program: New Source Performance Standards
Activity Date: 2010-03-19 00:00:00
Activity Status Date: Not reported
Activity Group: Compliance Monitoring
Activity Type: Inspection/Evaluation
Activity Status: Not reported

Region Code: 05
Programmatic ID: AIR MI0000000000A7809
Facility Registry ID: 110000497141
Air Operating Status Code: OPR
Default Air Classification Code: MAJ
Air Program: New Source Performance Standards
Activity Date: 2010-04-05 00:00:00
Activity Status Date: Not reported
Activity Group: Compliance Monitoring
Activity Type: Inspection/Evaluation
Activity Status: Not reported

Region Code: 05
Programmatic ID: AIR MI0000000000A7809
Facility Registry ID: 110000497141
Air Operating Status Code: OPR
Default Air Classification Code: MAJ
Air Program: New Source Performance Standards
Activity Date: 2010-04-12 00:00:00
Activity Status Date: Not reported
Activity Group: Compliance Monitoring
Activity Type: Inspection/Evaluation
Activity Status: Not reported

Region Code: 05
Programmatic ID: AIR MI0000000000A7809
Facility Registry ID: 110000497141
Air Operating Status Code: OPR
Default Air Classification Code: MAJ
Air Program: New Source Performance Standards
Activity Date: 2010-04-29 00:00:00
Activity Status Date: Not reported
Activity Group: Compliance Monitoring
Activity Type: Inspection/Evaluation
Activity Status: Not reported

Region Code: 05
Programmatic ID: AIR MI0000000000A7809
Facility Registry ID: 110000497141
Air Operating Status Code: OPR
Default Air Classification Code: MAJ
Air Program: New Source Performance Standards

Map ID
Direction
Distance
Elevation

MAP FINDINGS

Site

Database(s)

EDR ID Number
EPA ID Number

NATIONAL STEEL CORP GREAT LAKES DIV (Continued)

1000260107

Activity Date: 2010-05-20 00:00:00
Activity Status Date: Not reported
Activity Group: Compliance Monitoring
Activity Type: Inspection/Evaluation
Activity Status: Not reported

Region Code: 05
Programmatic ID: AIR MI000000000000A7809
Facility Registry ID: 110000497141
Air Operating Status Code: OPR
Default Air Classification Code: MAJ
Air Program: New Source Performance Standards
Activity Date: 2010-07-23 00:00:00
Activity Status Date: Not reported
Activity Group: Compliance Monitoring
Activity Type: Inspection/Evaluation
Activity Status: Not reported

Region Code: 05
Programmatic ID: AIR MI000000000000A7809
Facility Registry ID: 110000497141
Air Operating Status Code: OPR
Default Air Classification Code: MAJ
Air Program: New Source Performance Standards
Activity Date: 2010-07-27 00:00:00
Activity Status Date: Not reported
Activity Group: Compliance Monitoring
Activity Type: Inspection/Evaluation
Activity Status: Not reported

Region Code: 05
Programmatic ID: AIR MI000000000000A7809
Facility Registry ID: 110000497141
Air Operating Status Code: OPR
Default Air Classification Code: MAJ
Air Program: New Source Performance Standards
Activity Date: 2010-11-03 00:00:00
Activity Status Date: Not reported
Activity Group: Compliance Monitoring
Activity Type: Inspection/Evaluation
Activity Status: Not reported

Region Code: 05
Programmatic ID: AIR MI000000000000A7809
Facility Registry ID: 110000497141
Air Operating Status Code: OPR
Default Air Classification Code: MAJ
Air Program: New Source Performance Standards
Activity Date: 2010-11-15 00:00:00
Activity Status Date: Not reported
Activity Group: Compliance Monitoring
Activity Type: Inspection/Evaluation
Activity Status: Not reported

Region Code: 05
Programmatic ID: AIR MI000000000000A7809
Facility Registry ID: 110000497141

Map ID
Direction
Distance
Elevation

MAP FINDINGS

Site

Database(s)

EDR ID Number
EPA ID Number

NATIONAL STEEL CORP GREAT LAKES DIV (Continued)

1000260107

Air Operating Status Code: OPR
Default Air Classification Code: MAJ
Air Program: New Source Performance Standards
Activity Date: 2011-01-11 00:00:00
Activity Status Date: Not reported
Activity Group: Compliance Monitoring
Activity Type: Inspection/Evaluation
Activity Status: Not reported

Region Code: 05
Programmatic ID: AIR MI0000000000A7809
Facility Registry ID: 110000497141
Air Operating Status Code: OPR
Default Air Classification Code: MAJ
Air Program: New Source Performance Standards
Activity Date: 2011-06-30 00:00:00
Activity Status Date: Not reported
Activity Group: Compliance Monitoring
Activity Type: Inspection/Evaluation
Activity Status: Not reported

Region Code: 05
Programmatic ID: AIR MI0000000000A7809
Facility Registry ID: 110000497141
Air Operating Status Code: OPR
Default Air Classification Code: MAJ
Air Program: New Source Performance Standards
Activity Date: 2011-08-25 00:00:00
Activity Status Date: Not reported
Activity Group: Compliance Monitoring
Activity Type: Inspection/Evaluation
Activity Status: Not reported

Region Code: 05
Programmatic ID: AIR MI0000000000A7809
Facility Registry ID: 110000497141
Air Operating Status Code: OPR
Default Air Classification Code: MAJ
Air Program: New Source Performance Standards
Activity Date: 2011-08-31 00:00:00
Activity Status Date: Not reported
Activity Group: Compliance Monitoring
Activity Type: Inspection/Evaluation
Activity Status: Not reported

Region Code: 05
Programmatic ID: AIR MI0000000000A7809
Facility Registry ID: 110000497141
Air Operating Status Code: OPR
Default Air Classification Code: MAJ
Air Program: New Source Performance Standards
Activity Date: 2011-09-30 00:00:00
Activity Status Date: Not reported
Activity Group: Compliance Monitoring
Activity Type: Inspection/Evaluation
Activity Status: Not reported

Map ID
Direction
Distance
Elevation

MAP FINDINGS

Site

Database(s)

EDR ID Number
EPA ID Number

NATIONAL STEEL CORP GREAT LAKES DIV (Continued)

1000260107

Region Code: 05
Programmatic ID: AIR MI00000000000A7809
Facility Registry ID: 110000497141
Air Operating Status Code: OPR
Default Air Classification Code: MAJ
Air Program: New Source Performance Standards
Activity Date: 2012-02-06 00:00:00
Activity Status Date: Not reported
Activity Group: Compliance Monitoring
Activity Type: Inspection/Evaluation
Activity Status: Not reported

Region Code: 05
Programmatic ID: AIR MI00000000000A7809
Facility Registry ID: 110000497141
Air Operating Status Code: OPR
Default Air Classification Code: MAJ
Air Program: New Source Performance Standards
Activity Date: 2012-07-20 00:00:00
Activity Status Date: Not reported
Activity Group: Compliance Monitoring
Activity Type: Inspection/Evaluation
Activity Status: Not reported

Region Code: 05
Programmatic ID: AIR MI00000000000A7809
Facility Registry ID: 110000497141
Air Operating Status Code: OPR
Default Air Classification Code: MAJ
Air Program: New Source Performance Standards
Activity Date: 2012-08-16 00:00:00
Activity Status Date: Not reported
Activity Group: Compliance Monitoring
Activity Type: Inspection/Evaluation
Activity Status: Not reported

Region Code: 05
Programmatic ID: AIR MI00000000000A7809
Facility Registry ID: 110000497141
Air Operating Status Code: OPR
Default Air Classification Code: MAJ
Air Program: New Source Performance Standards
Activity Date: 2012-08-17 00:00:00
Activity Status Date: Not reported
Activity Group: Compliance Monitoring
Activity Type: Inspection/Evaluation
Activity Status: Not reported

Region Code: 05
Programmatic ID: AIR MI00000000000A7809
Facility Registry ID: 110000497141
Air Operating Status Code: OPR
Default Air Classification Code: MAJ
Air Program: New Source Performance Standards
Activity Date: 2013-02-28 00:00:00
Activity Status Date: Not reported
Activity Group: Compliance Monitoring

Map ID
Direction
Distance
Elevation

MAP FINDINGS

Site

Database(s)

EDR ID Number
EPA ID Number

NATIONAL STEEL CORP GREAT LAKES DIV (Continued)

1000260107

Activity Type: Inspection/Evaluation
Activity Status: Not reported

Region Code: 05
Programmatic ID: AIR MI00000000000A7809
Facility Registry ID: 110000497141
Air Operating Status Code: OPR
Default Air Classification Code: MAJ
Air Program: New Source Performance Standards
Activity Date: 2013-03-01 00:00:00
Activity Status Date: Not reported
Activity Group: Compliance Monitoring
Activity Type: Inspection/Evaluation
Activity Status: Not reported

Region Code: 05
Programmatic ID: AIR MI00000000000A7809
Facility Registry ID: 110000497141
Air Operating Status Code: OPR
Default Air Classification Code: MAJ
Air Program: New Source Performance Standards
Activity Date: 2013-03-13 00:00:00
Activity Status Date: Not reported
Activity Group: Compliance Monitoring
Activity Type: Inspection/Evaluation
Activity Status: Not reported

Region Code: 05
Programmatic ID: AIR MI00000000000A7809
Facility Registry ID: 110000497141
Air Operating Status Code: OPR
Default Air Classification Code: MAJ
Air Program: New Source Performance Standards
Activity Date: 2013-05-02 00:00:00
Activity Status Date: Not reported
Activity Group: Compliance Monitoring
Activity Type: Inspection/Evaluation
Activity Status: Not reported

Region Code: 05
Programmatic ID: AIR MI00000000000A7809
Facility Registry ID: 110000497141
Air Operating Status Code: OPR
Default Air Classification Code: MAJ
Air Program: New Source Performance Standards
Activity Date: 2013-09-25 00:00:00
Activity Status Date: Not reported
Activity Group: Compliance Monitoring
Activity Type: Inspection/Evaluation
Activity Status: Not reported

Region Code: 05
Programmatic ID: AIR MI00000000000A7809
Facility Registry ID: 110000497141
Air Operating Status Code: OPR
Default Air Classification Code: MAJ
Air Program: New Source Performance Standards

Map ID
Direction
Distance
Elevation

MAP FINDINGS

Site

Database(s)

EDR ID Number
EPA ID Number

NATIONAL STEEL CORP GREAT LAKES DIV (Continued)

1000260107

Activity Date: 2014-03-03 00:00:00
Activity Status Date: Not reported
Activity Group: Compliance Monitoring
Activity Type: Inspection/Evaluation
Activity Status: Not reported

Region Code: 05
Programmatic ID: AIR MI00000000000A7809
Facility Registry ID: 110000497141
Air Operating Status Code: OPR
Default Air Classification Code: MAJ
Air Program: New Source Performance Standards
Activity Date: 2014-06-25 00:00:00
Activity Status Date: Not reported
Activity Group: Compliance Monitoring
Activity Type: Inspection/Evaluation
Activity Status: Not reported

Region Code: 05
Programmatic ID: AIR MI00000000000A7809
Facility Registry ID: 110000497141
Air Operating Status Code: OPR
Default Air Classification Code: MAJ
Air Program: New Source Performance Standards
Activity Date: 2014-06-26 00:00:00
Activity Status Date: Not reported
Activity Group: Compliance Monitoring
Activity Type: Inspection/Evaluation
Activity Status: Not reported

Region Code: 05
Programmatic ID: AIR MI00000000000A7809
Facility Registry ID: 110000497141
Air Operating Status Code: OPR
Default Air Classification Code: MAJ
Air Program: New Source Performance Standards
Activity Date: 2005-02-14 00:00:00
Activity Status Date: 2005-02-14 00:00:00
Activity Group: Enforcement Action
Activity Type: Administrative - Formal
Activity Status: Final Order Issued

Region Code: 05
Programmatic ID: AIR MI00000000000A7809
Facility Registry ID: 110000497141
Air Operating Status Code: OPR
Default Air Classification Code: MAJ
Air Program: New Source Performance Standards
Activity Date: 2014-10-08 00:00:00
Activity Status Date: 2014-10-08 00:00:00
Activity Group: Enforcement Action
Activity Type: Administrative - Formal
Activity Status: Final Order Issued

Region Code: 05
Programmatic ID: AIR MI00000000000A7809
Facility Registry ID: 110000497141

Map ID
Direction
Distance
Elevation

MAP FINDINGS

Site

Database(s)

EDR ID Number
EPA ID Number

NATIONAL STEEL CORP GREAT LAKES DIV (Continued)

1000260107

Air Operating Status Code: OPR
Default Air Classification Code: MAJ
Air Program: New Source Performance Standards
Activity Date: 2010-02-23 00:00:00
Activity Status Date: 2010-02-23 00:00:00
Activity Group: Enforcement Action
Activity Type: Administrative - Informal
Activity Status: Achieved

Region Code: 05
Programmatic ID: AIR MI00000000000A7809
Facility Registry ID: 110000497141
Air Operating Status Code: OPR
Default Air Classification Code: MAJ
Air Program: New Source Performance Standards
Activity Date: 2010-10-12 00:00:00
Activity Status Date: 2010-10-12 00:00:00
Activity Group: Enforcement Action
Activity Type: Administrative - Informal
Activity Status: Achieved

Region Code: 05
Programmatic ID: AIR MI00000000000A7809
Facility Registry ID: 110000497141
Air Operating Status Code: OPR
Default Air Classification Code: MAJ
Air Program: New Source Performance Standards
Activity Date: 2010-11-22 00:00:00
Activity Status Date: 2010-11-22 00:00:00
Activity Group: Enforcement Action
Activity Type: Administrative - Informal
Activity Status: Achieved

Region Code: 05
Programmatic ID: AIR MI00000000000A7809
Facility Registry ID: 110000497141
Air Operating Status Code: OPR
Default Air Classification Code: MAJ
Air Program: New Source Performance Standards
Activity Date: 2011-04-20 00:00:00
Activity Status Date: 2011-04-20 00:00:00
Activity Group: Enforcement Action
Activity Type: Administrative - Informal
Activity Status: Achieved

Region Code: 05
Programmatic ID: AIR MI00000000000A7809
Facility Registry ID: 110000497141
Air Operating Status Code: OPR
Default Air Classification Code: MAJ
Air Program: New Source Performance Standards
Activity Date: 2011-05-05 00:00:00
Activity Status Date: 2011-05-05 00:00:00
Activity Group: Enforcement Action
Activity Type: Administrative - Informal
Activity Status: Achieved

Map ID
Direction
Distance
Elevation

MAP FINDINGS

Site

Database(s)

EDR ID Number
EPA ID Number

NATIONAL STEEL CORP GREAT LAKES DIV (Continued)

1000260107

Region Code: 05
Programmatic ID: AIR MI000000000000A7809
Facility Registry ID: 110000497141
Air Operating Status Code: OPR
Default Air Classification Code: MAJ
Air Program: New Source Performance Standards
Activity Date: 2011-05-10 00:00:00
Activity Status Date: 2011-05-10 00:00:00
Activity Group: Enforcement Action
Activity Type: Administrative - Informal
Activity Status: Achieved

Region Code: 05
Programmatic ID: AIR MI000000000000A7809
Facility Registry ID: 110000497141
Air Operating Status Code: OPR
Default Air Classification Code: MAJ
Air Program: New Source Performance Standards
Activity Date: 2012-06-05 00:00:00
Activity Status Date: 2012-06-05 00:00:00
Activity Group: Enforcement Action
Activity Type: Administrative - Informal
Activity Status: Achieved

Region Code: 05
Programmatic ID: AIR MI000000000000A7809
Facility Registry ID: 110000497141
Air Operating Status Code: OPR
Default Air Classification Code: MAJ
Air Program: New Source Performance Standards
Activity Date: 2012-07-26 00:00:00
Activity Status Date: 2012-07-26 00:00:00
Activity Group: Enforcement Action
Activity Type: Administrative - Informal
Activity Status: Achieved

Region Code: 05
Programmatic ID: AIR MI000000000000A7809
Facility Registry ID: 110000497141
Air Operating Status Code: OPR
Default Air Classification Code: MAJ
Air Program: New Source Performance Standards
Activity Date: 2012-08-07 00:00:00
Activity Status Date: 2012-08-07 00:00:00
Activity Group: Enforcement Action
Activity Type: Administrative - Informal
Activity Status: Achieved

Region Code: 05
Programmatic ID: AIR MI000000000000A7809
Facility Registry ID: 110000497141
Air Operating Status Code: OPR
Default Air Classification Code: MAJ
Air Program: New Source Performance Standards
Activity Date: 2012-10-10 00:00:00
Activity Status Date: 2012-10-10 00:00:00
Activity Group: Enforcement Action

Map ID
Direction
Distance
Elevation

MAP FINDINGS

Site

Database(s)

EDR ID Number
EPA ID Number

NATIONAL STEEL CORP GREAT LAKES DIV (Continued)

1000260107

Activity Type: Administrative - Informal
Activity Status: Achieved

Region Code: 05
Programmatic ID: AIR MI0000000000A7809
Facility Registry ID: 110000497141
Air Operating Status Code: OPR
Default Air Classification Code: MAJ
Air Program: New Source Performance Standards
Activity Date: 2013-04-12 00:00:00
Activity Status Date: 2013-04-12 00:00:00
Activity Group: Enforcement Action
Activity Type: Administrative - Informal
Activity Status: Achieved

Region Code: 05
Programmatic ID: AIR MI0000000000A7809
Facility Registry ID: 110000497141
Air Operating Status Code: OPR
Default Air Classification Code: MAJ
Air Program: New Source Performance Standards
Activity Date: 2013-04-26 00:00:00
Activity Status Date: 2013-04-26 00:00:00
Activity Group: Enforcement Action
Activity Type: Administrative - Informal
Activity Status: Achieved

Region Code: 05
Programmatic ID: AIR MI0000000000A7809
Facility Registry ID: 110000497141
Air Operating Status Code: OPR
Default Air Classification Code: MAJ
Air Program: New Source Performance Standards
Activity Date: 2013-06-18 00:00:00
Activity Status Date: 2013-06-18 00:00:00
Activity Group: Enforcement Action
Activity Type: Administrative - Informal
Activity Status: Achieved

Region Code: 05
Programmatic ID: AIR MI0000000000A7809
Facility Registry ID: 110000497141
Air Operating Status Code: OPR
Default Air Classification Code: MAJ
Air Program: New Source Performance Standards
Activity Date: 2014-02-03 00:00:00
Activity Status Date: 2014-02-03 00:00:00
Activity Group: Enforcement Action
Activity Type: Administrative - Informal
Activity Status: Achieved

Region Code: 05
Programmatic ID: AIR MI0000000000A7809
Facility Registry ID: 110000497141
Air Operating Status Code: OPR
Default Air Classification Code: MAJ
Air Program: New Source Performance Standards

Map ID
Direction
Distance
Elevation

MAP FINDINGS

Site

Database(s)

EDR ID Number
EPA ID Number

NATIONAL STEEL CORP GREAT LAKES DIV (Continued)

1000260107

Activity Date: 2014-05-19 00:00:00
Activity Status Date: 2014-05-19 00:00:00
Activity Group: Enforcement Action
Activity Type: Administrative - Informal
Activity Status: Achieved

Region Code: 05
Programmatic ID: AIR MI000000000000A7809
Facility Registry ID: 110000497141
Air Operating Status Code: OPR
Default Air Classification Code: MAJ
Air Program: New Source Performance Standards
Activity Date: 2014-08-18 00:00:00
Activity Status Date: 2014-08-18 00:00:00
Activity Group: Enforcement Action
Activity Type: Administrative - Informal
Activity Status: Achieved

Region Code: 05
Programmatic ID: AIR MI000000000000A7809
Facility Registry ID: 110000497141
Air Operating Status Code: OPR
Default Air Classification Code: MAJ
Air Program: New Source Review Permit Requirements
Activity Date: 2015-08-14 00:00:00
Activity Status Date: Not reported
Activity Group: Case File
Activity Type: Case File
Activity Status: Addressed

Region Code: 05
Programmatic ID: AIR MI000000000000A7809
Facility Registry ID: 110000497141
Air Operating Status Code: OPR
Default Air Classification Code: MAJ
Air Program: New Source Review Permit Requirements
Activity Date: 2016-01-28 00:00:00
Activity Status Date: Not reported
Activity Group: Case File
Activity Type: Case File
Activity Status: Case File Data Entered

Region Code: 05
Programmatic ID: AIR MI000000000000A7809
Facility Registry ID: 110000497141
Air Operating Status Code: OPR
Default Air Classification Code: MAJ
Air Program: New Source Review Permit Requirements
Activity Date: Not reported
Activity Status Date: 2014-10-19 00:00:00
Activity Group: Case File
Activity Type: Case File
Activity Status: Case File Data Entered

Region Code: 05
Programmatic ID: AIR MI000000000000A7809
Facility Registry ID: 110000497141

Map ID
Direction
Distance
Elevation

MAP FINDINGS

Site

Database(s)

EDR ID Number
EPA ID Number

NATIONAL STEEL CORP GREAT LAKES DIV (Continued)

1000260107

Air Operating Status Code: OPR
Default Air Classification Code: MAJ
Air Program: New Source Review Permit Requirements
Activity Date: 2014-02-03 00:00:00
Activity Status Date: Not reported
Activity Group: Case File
Activity Type: Case File
Activity Status: Notified

Region Code: 05
Programmatic ID: AIR MI00000000000A7809
Facility Registry ID: 110000497141
Air Operating Status Code: OPR
Default Air Classification Code: MAJ
Air Program: New Source Review Permit Requirements
Activity Date: 2014-03-31 00:00:00
Activity Status Date: Not reported
Activity Group: Case File
Activity Type: Case File
Activity Status: Notified

Region Code: 05
Programmatic ID: AIR MI00000000000A7809
Facility Registry ID: 110000497141
Air Operating Status Code: OPR
Default Air Classification Code: MAJ
Air Program: New Source Review Permit Requirements
Activity Date: 2014-04-14 00:00:00
Activity Status Date: Not reported
Activity Group: Case File
Activity Type: Case File
Activity Status: Notified

Region Code: 05
Programmatic ID: AIR MI00000000000A7809
Facility Registry ID: 110000497141
Air Operating Status Code: OPR
Default Air Classification Code: MAJ
Air Program: New Source Review Permit Requirements
Activity Date: 2014-12-12 00:00:00
Activity Status Date: Not reported
Activity Group: Case File
Activity Type: Case File
Activity Status: Notified

Region Code: 05
Programmatic ID: AIR MI00000000000A7809
Facility Registry ID: 110000497141
Air Operating Status Code: OPR
Default Air Classification Code: MAJ
Air Program: New Source Review Permit Requirements
Activity Date: 2014-12-29 00:00:00
Activity Status Date: Not reported
Activity Group: Case File
Activity Type: Case File
Activity Status: Notified

Map ID
Direction
Distance
Elevation

MAP FINDINGS

Site

Database(s)

EDR ID Number
EPA ID Number

NATIONAL STEEL CORP GREAT LAKES DIV (Continued)

1000260107

Region Code: 05
Programmatic ID: AIR MI00000000000A7809
Facility Registry ID: 110000497141
Air Operating Status Code: OPR
Default Air Classification Code: MAJ
Air Program: New Source Review Permit Requirements
Activity Date: 2015-05-05 00:00:00
Activity Status Date: Not reported
Activity Group: Case File
Activity Type: Case File
Activity Status: Notified

Region Code: 05
Programmatic ID: AIR MI00000000000A7809
Facility Registry ID: 110000497141
Air Operating Status Code: OPR
Default Air Classification Code: MAJ
Air Program: New Source Review Permit Requirements
Activity Date: 2015-05-27 00:00:00
Activity Status Date: Not reported
Activity Group: Case File
Activity Type: Case File
Activity Status: Notified

Region Code: 05
Programmatic ID: AIR MI00000000000A7809
Facility Registry ID: 110000497141
Air Operating Status Code: OPR
Default Air Classification Code: MAJ
Air Program: New Source Review Permit Requirements
Activity Date: 2015-11-05 00:00:00
Activity Status Date: Not reported
Activity Group: Case File
Activity Type: Case File
Activity Status: Notified

Region Code: 05
Programmatic ID: AIR MI00000000000A7809
Facility Registry ID: 110000497141
Air Operating Status Code: OPR
Default Air Classification Code: MAJ
Air Program: New Source Review Permit Requirements
Activity Date: 2015-11-10 00:00:00
Activity Status Date: Not reported
Activity Group: Case File
Activity Type: Case File
Activity Status: Notified

Region Code: 05
Programmatic ID: AIR MI00000000000A7809
Facility Registry ID: 110000497141
Air Operating Status Code: OPR
Default Air Classification Code: MAJ
Air Program: New Source Review Permit Requirements
Activity Date: 2016-01-28 00:00:00
Activity Status Date: Not reported
Activity Group: Case File

Map ID
Direction
Distance
Elevation

MAP FINDINGS

Site

Database(s)

EDR ID Number
EPA ID Number

NATIONAL STEEL CORP GREAT LAKES DIV (Continued)

1000260107

Activity Type: Case File
Activity Status: Notified

Region Code: 05
Programmatic ID: AIR MI00000000000A7809
Facility Registry ID: 110000497141
Air Operating Status Code: OPR
Default Air Classification Code: MAJ
Air Program: New Source Review Permit Requirements
Activity Date: 2016-03-11 00:00:00
Activity Status Date: Not reported
Activity Group: Case File
Activity Type: Case File
Activity Status: Notified

Region Code: 05
Programmatic ID: AIR MI00000000000A7809
Facility Registry ID: 110000497141
Air Operating Status Code: OPR
Default Air Classification Code: MAJ
Air Program: New Source Review Permit Requirements
Activity Date: 2016-04-12 00:00:00
Activity Status Date: Not reported
Activity Group: Case File
Activity Type: Case File
Activity Status: Notified

Region Code: 05
Programmatic ID: AIR MI00000000000A7809
Facility Registry ID: 110000497141
Air Operating Status Code: OPR
Default Air Classification Code: MAJ
Air Program: New Source Review Permit Requirements
Activity Date: 2016-08-19 00:00:00
Activity Status Date: Not reported
Activity Group: Case File
Activity Type: Case File
Activity Status: Notified

Region Code: 05
Programmatic ID: AIR MI00000000000A7809
Facility Registry ID: 110000497141
Air Operating Status Code: OPR
Default Air Classification Code: MAJ
Air Program: New Source Review Permit Requirements
Activity Date: 2016-09-08 00:00:00
Activity Status Date: Not reported
Activity Group: Case File
Activity Type: Case File
Activity Status: Notified

Region Code: 05
Programmatic ID: AIR MI00000000000A7809
Facility Registry ID: 110000497141
Air Operating Status Code: OPR
Default Air Classification Code: MAJ
Air Program: New Source Review Permit Requirements

Map ID
Direction
Distance
Elevation

MAP FINDINGS

Site

Database(s)

EDR ID Number
EPA ID Number

NATIONAL STEEL CORP GREAT LAKES DIV (Continued)

1000260107

Activity Date: 2016-10-07 00:00:00
Activity Status Date: Not reported
Activity Group: Case File
Activity Type: Case File
Activity Status: Notified

Region Code: 05
Programmatic ID: AIR MI000000000000A7809
Facility Registry ID: 110000497141
Air Operating Status Code: OPR
Default Air Classification Code: MAJ
Air Program: New Source Review Permit Requirements
Activity Date: 2016-02-10 00:00:00
Activity Status Date: 2016-02-10 00:00:00
Activity Group: Enforcement Action
Activity Type: Administrative - Formal
Activity Status: Final Order Issued

Region Code: 05
Programmatic ID: AIR MI000000000000A7809
Facility Registry ID: 110000497141
Air Operating Status Code: OPR
Default Air Classification Code: MAJ
Air Program: New Source Review Permit Requirements
Activity Date: 2011-05-10 00:00:00
Activity Status Date: 2011-05-10 00:00:00
Activity Group: Enforcement Action
Activity Type: Administrative - Informal
Activity Status: Achieved

Region Code: 05
Programmatic ID: AIR MI000000000000A7809
Facility Registry ID: 110000497141
Air Operating Status Code: OPR
Default Air Classification Code: MAJ
Air Program: New Source Review Permit Requirements
Activity Date: 2014-02-03 00:00:00
Activity Status Date: 2014-02-03 00:00:00
Activity Group: Enforcement Action
Activity Type: Administrative - Informal
Activity Status: Achieved

Region Code: 05
Programmatic ID: AIR MI000000000000A7809
Facility Registry ID: 110000497141
Air Operating Status Code: OPR
Default Air Classification Code: MAJ
Air Program: New Source Review Permit Requirements
Activity Date: 2014-03-13 00:00:00
Activity Status Date: 2014-03-13 00:00:00
Activity Group: Enforcement Action
Activity Type: Administrative - Informal
Activity Status: Achieved

Region Code: 05
Programmatic ID: AIR MI000000000000A7809
Facility Registry ID: 110000497141

Map ID
Direction
Distance
Elevation

MAP FINDINGS

Site

Database(s)

EDR ID Number
EPA ID Number

NATIONAL STEEL CORP GREAT LAKES DIV (Continued)

1000260107

Air Operating Status Code: OPR
Default Air Classification Code: MAJ
Air Program: New Source Review Permit Requirements
Activity Date: 2014-03-31 00:00:00
Activity Status Date: 2014-03-31 00:00:00
Activity Group: Enforcement Action
Activity Type: Administrative - Informal
Activity Status: Achieved

Region Code: 05
Programmatic ID: AIR MI0000000000A7809
Facility Registry ID: 110000497141
Air Operating Status Code: OPR
Default Air Classification Code: MAJ
Air Program: New Source Review Permit Requirements
Activity Date: 2014-04-14 00:00:00
Activity Status Date: 2014-04-14 00:00:00
Activity Group: Enforcement Action
Activity Type: Administrative - Informal
Activity Status: Achieved

Region Code: 05
Programmatic ID: AIR MI0000000000A7809
Facility Registry ID: 110000497141
Air Operating Status Code: OPR
Default Air Classification Code: MAJ
Air Program: New Source Review Permit Requirements
Activity Date: 2014-12-12 00:00:00
Activity Status Date: 2014-12-12 00:00:00
Activity Group: Enforcement Action
Activity Type: Administrative - Informal
Activity Status: Achieved

Region Code: 05
Programmatic ID: AIR MI0000000000A7809
Facility Registry ID: 110000497141
Air Operating Status Code: OPR
Default Air Classification Code: MAJ
Air Program: New Source Review Permit Requirements
Activity Date: 2014-12-29 00:00:00
Activity Status Date: 2014-12-29 00:00:00
Activity Group: Enforcement Action
Activity Type: Administrative - Informal
Activity Status: Achieved

Region Code: 05
Programmatic ID: AIR MI0000000000A7809
Facility Registry ID: 110000497141
Air Operating Status Code: OPR
Default Air Classification Code: MAJ
Air Program: New Source Review Permit Requirements
Activity Date: 2015-05-05 00:00:00
Activity Status Date: 2015-05-05 00:00:00
Activity Group: Enforcement Action
Activity Type: Administrative - Informal
Activity Status: Achieved

Map ID
Direction
Distance
Elevation

MAP FINDINGS

Site

Database(s)

EDR ID Number
EPA ID Number

NATIONAL STEEL CORP GREAT LAKES DIV (Continued)

1000260107

Region Code: 05
Programmatic ID: AIR MI000000000000A7809
Facility Registry ID: 110000497141
Air Operating Status Code: OPR
Default Air Classification Code: MAJ
Air Program: New Source Review Permit Requirements
Activity Date: 2015-05-27 00:00:00
Activity Status Date: 2015-05-27 00:00:00
Activity Group: Enforcement Action
Activity Type: Administrative - Informal
Activity Status: Achieved

Region Code: 05
Programmatic ID: AIR MI000000000000A7809
Facility Registry ID: 110000497141
Air Operating Status Code: OPR
Default Air Classification Code: MAJ
Air Program: New Source Review Permit Requirements
Activity Date: 2015-09-30 00:00:00
Activity Status Date: 2015-09-30 00:00:00
Activity Group: Enforcement Action
Activity Type: Administrative - Informal
Activity Status: Achieved

Region Code: 05
Programmatic ID: AIR MI000000000000A7809
Facility Registry ID: 110000497141
Air Operating Status Code: OPR
Default Air Classification Code: MAJ
Air Program: New Source Review Permit Requirements
Activity Date: 2015-10-29 00:00:00
Activity Status Date: 2015-10-29 00:00:00
Activity Group: Enforcement Action
Activity Type: Administrative - Informal
Activity Status: Achieved

Region Code: 05
Programmatic ID: AIR MI000000000000A7809
Facility Registry ID: 110000497141
Air Operating Status Code: OPR
Default Air Classification Code: MAJ
Air Program: New Source Review Permit Requirements
Activity Date: 2015-12-09 00:00:00
Activity Status Date: 2015-12-09 00:00:00
Activity Group: Enforcement Action
Activity Type: Administrative - Informal
Activity Status: Achieved

Region Code: 05
Programmatic ID: AIR MI000000000000A7809
Facility Registry ID: 110000497141
Air Operating Status Code: OPR
Default Air Classification Code: MAJ
Air Program: New Source Review Permit Requirements
Activity Date: 2016-01-20 00:00:00
Activity Status Date: 2016-01-20 00:00:00
Activity Group: Enforcement Action

Map ID
Direction
Distance
Elevation

MAP FINDINGS

Site

Database(s)

EDR ID Number
EPA ID Number

NATIONAL STEEL CORP GREAT LAKES DIV (Continued)

1000260107

Activity Type: Administrative - Informal
Activity Status: Achieved

Region Code: 05
Programmatic ID: AIR MI0000000000A7809
Facility Registry ID: 110000497141
Air Operating Status Code: OPR
Default Air Classification Code: MAJ
Air Program: New Source Review Permit Requirements
Activity Date: 2016-03-09 00:00:00
Activity Status Date: 2016-03-09 00:00:00
Activity Group: Enforcement Action
Activity Type: Administrative - Informal
Activity Status: Achieved

Region Code: 05
Programmatic ID: AIR MI0000000000A7809
Facility Registry ID: 110000497141
Air Operating Status Code: OPR
Default Air Classification Code: MAJ
Air Program: New Source Review Permit Requirements
Activity Date: 2016-04-20 00:00:00
Activity Status Date: 2016-04-20 00:00:00
Activity Group: Enforcement Action
Activity Type: Administrative - Informal
Activity Status: Achieved

Region Code: 05
Programmatic ID: AIR MI0000000000A7809
Facility Registry ID: 110000497141
Air Operating Status Code: OPR
Default Air Classification Code: MAJ
Air Program: New Source Review Permit Requirements
Activity Date: 2016-05-27 00:00:00
Activity Status Date: 2016-05-27 00:00:00
Activity Group: Enforcement Action
Activity Type: Administrative - Informal
Activity Status: Achieved

Region Code: 05
Programmatic ID: AIR MI0000000000A7809
Facility Registry ID: 110000497141
Air Operating Status Code: OPR
Default Air Classification Code: MAJ
Air Program: New Source Review Permit Requirements
Activity Date: 2016-08-17 00:00:00
Activity Status Date: 2016-08-17 00:00:00
Activity Group: Enforcement Action
Activity Type: Administrative - Informal
Activity Status: Achieved

Region Code: 05
Programmatic ID: AIR MI0000000000A7809
Facility Registry ID: 110000497141
Air Operating Status Code: OPR
Default Air Classification Code: MAJ
Air Program: New Source Review Permit Requirements

Map ID
Direction
Distance
Elevation

MAP FINDINGS

Site

Database(s)

EDR ID Number
EPA ID Number

NATIONAL STEEL CORP GREAT LAKES DIV (Continued)

1000260107

Activity Date: 2016-09-01 00:00:00
Activity Status Date: 2016-09-01 00:00:00
Activity Group: Enforcement Action
Activity Type: Administrative - Informal
Activity Status: Achieved

Region Code: 05
Programmatic ID: AIR MI000000000000A7809
Facility Registry ID: 110000497141
Air Operating Status Code: OPR
Default Air Classification Code: MAJ
Air Program: Poly Chlorinated Biphenyls (PCBs)
Activity Date: 2003-08-27 00:00:00
Activity Status Date: 2003-08-27 00:00:00
Activity Group: Enforcement Action
Activity Type: Judicial
Activity Status: Final Order Entered

Region Code: 05
Programmatic ID: AIR MI000000000000A7809
Facility Registry ID: 110000497141
Air Operating Status Code: OPR
Default Air Classification Code: MAJ
Air Program: Prevention of Significant Deterioration of Air Quality
Activity Date: Not reported
Activity Status Date: 2008-06-25 00:00:00
Activity Group: Case File
Activity Type: Case File
Activity Status: Addressed

Region Code: 05
Programmatic ID: AIR MI000000000000A7809
Facility Registry ID: 110000497141
Air Operating Status Code: OPR
Default Air Classification Code: MAJ
Air Program: Prevention of Significant Deterioration of Air Quality
Activity Date: 2008-06-25 00:00:00
Activity Status Date: Not reported
Activity Group: Compliance Monitoring
Activity Type: Compliance Investigation
Activity Status: Not reported

Region Code: 05
Programmatic ID: AIR MI000000000000A7809
Facility Registry ID: 110000497141
Air Operating Status Code: OPR
Default Air Classification Code: MAJ
Air Program: Prevention of Significant Deterioration of Air Quality
Activity Date: 2004-03-29 00:00:00
Activity Status Date: Not reported
Activity Group: Compliance Monitoring
Activity Type: Information Request
Activity Status: Not reported

Region Code: 05
Programmatic ID: AIR MI000000000000A7809
Facility Registry ID: 110000497141

Map ID
Direction
Distance
Elevation

MAP FINDINGS

Site

Database(s)

EDR ID Number
EPA ID Number

NATIONAL STEEL CORP GREAT LAKES DIV (Continued)

1000260107

Air Operating Status Code: OPR
Default Air Classification Code: MAJ
Air Program: Prevention of Significant Deterioration of Air Quality
Activity Date: 2007-02-08 00:00:00
Activity Status Date: Not reported
Activity Group: Compliance Monitoring
Activity Type: Information Request
Activity Status: Not reported

Region Code: 05
Programmatic ID: AIR MI00000000000A7809
Facility Registry ID: 110000497141
Air Operating Status Code: OPR
Default Air Classification Code: MAJ
Air Program: Prevention of Significant Deterioration of Air Quality
Activity Date: 2007-10-03 00:00:00
Activity Status Date: Not reported
Activity Group: Compliance Monitoring
Activity Type: Information Request
Activity Status: Not reported

Region Code: 05
Programmatic ID: AIR MI00000000000A7809
Facility Registry ID: 110000497141
Air Operating Status Code: OPR
Default Air Classification Code: MAJ
Air Program: Prevention of Significant Deterioration of Air Quality
Activity Date: 2003-09-16 00:00:00
Activity Status Date: Not reported
Activity Group: Compliance Monitoring
Activity Type: Inspection/Evaluation
Activity Status: Not reported

Region Code: 05
Programmatic ID: AIR MI00000000000A7809
Facility Registry ID: 110000497141
Air Operating Status Code: OPR
Default Air Classification Code: MAJ
Air Program: Prevention of Significant Deterioration of Air Quality
Activity Date: 2007-04-30 00:00:00
Activity Status Date: Not reported
Activity Group: Compliance Monitoring
Activity Type: Inspection/Evaluation
Activity Status: Not reported

Region Code: 05
Programmatic ID: AIR MI00000000000A7809
Facility Registry ID: 110000497141
Air Operating Status Code: OPR
Default Air Classification Code: MAJ
Air Program: Prevention of Significant Deterioration of Air Quality
Activity Date: 2011-12-16 00:00:00
Activity Status Date: Not reported
Activity Group: Compliance Monitoring
Activity Type: Inspection/Evaluation
Activity Status: Not reported

Map ID
Direction
Distance
Elevation

MAP FINDINGS

Site

Database(s)

EDR ID Number
EPA ID Number

NATIONAL STEEL CORP GREAT LAKES DIV (Continued)

1000260107

Region Code: 05
Programmatic ID: AIR MI000000000000A7809
Facility Registry ID: 110000497141
Air Operating Status Code: OPR
Default Air Classification Code: MAJ
Air Program: Prevention of Significant Deterioration of Air Quality
Activity Date: 2004-03-29 00:00:00
Activity Status Date: 2004-03-29 00:00:00
Activity Group: Enforcement Action
Activity Type: Administrative - Informal
Activity Status: Achieved

Region Code: 05
Programmatic ID: AIR MI000000000000A7809
Facility Registry ID: 110000497141
Air Operating Status Code: OPR
Default Air Classification Code: MAJ
Air Program: Prevention of Significant Deterioration of Air Quality
Activity Date: 2007-06-29 00:00:00
Activity Status Date: 2007-06-29 00:00:00
Activity Group: Enforcement Action
Activity Type: Administrative - Informal
Activity Status: Achieved

Region Code: 05
Programmatic ID: AIR MI000000000000A7809
Facility Registry ID: 110000497141
Air Operating Status Code: OPR
Default Air Classification Code: MAJ
Air Program: Solid Waste Management - Subtitle C
Activity Date: 2003-08-27 00:00:00
Activity Status Date: 2003-08-27 00:00:00
Activity Group: Enforcement Action
Activity Type: Judicial
Activity Status: Final Order Entered

Region Code: 05
Programmatic ID: AIR MI000000000000A7809
Facility Registry ID: 110000497141
Air Operating Status Code: OPR
Default Air Classification Code: MAJ
Air Program: State Implementation Plan for National Primary and Secondary Ambient Air Quality Standards
Activity Date: 2015-04-01 00:00:00
Activity Status Date: Not reported
Activity Group: Case File
Activity Type: Case File
Activity Status: Addressed

Region Code: 05
Programmatic ID: AIR MI000000000000A7809
Facility Registry ID: 110000497141
Air Operating Status Code: OPR
Default Air Classification Code: MAJ
Air Program: State Implementation Plan for National Primary and Secondary Ambient Air Quality Standards
Activity Date: Not reported
Activity Status Date: 2014-10-08 00:00:00
Activity Group: Case File

Map ID
Direction
Distance
Elevation

MAP FINDINGS

Site

Database(s)

EDR ID Number
EPA ID Number

NATIONAL STEEL CORP GREAT LAKES DIV (Continued)

1000260107

Activity Type:	Case File
Activity Status:	Addressed
Region Code:	05
Programmatic ID:	AIR MI00000000000A7809
Facility Registry ID:	110000497141
Air Operating Status Code:	OPR
Default Air Classification Code:	MAJ
Air Program:	State Implementation Plan for National Primary and Secondary Ambient Air Quality Standards
Activity Date:	2016-01-28 00:00:00
Activity Status Date:	Not reported
Activity Group:	Case File
Activity Type:	Case File
Activity Status:	Case File Data Entered
Region Code:	05
Programmatic ID:	AIR MI00000000000A7809
Facility Registry ID:	110000497141
Air Operating Status Code:	OPR
Default Air Classification Code:	MAJ
Air Program:	State Implementation Plan for National Primary and Secondary Ambient Air Quality Standards
Activity Date:	Not reported
Activity Status Date:	2014-10-19 00:00:00
Activity Group:	Case File
Activity Type:	Case File
Activity Status:	Case File Data Entered
Region Code:	05
Programmatic ID:	AIR MI00000000000A7809
Facility Registry ID:	110000497141
Air Operating Status Code:	OPR
Default Air Classification Code:	MAJ
Air Program:	State Implementation Plan for National Primary and Secondary Ambient Air Quality Standards
Activity Date:	2014-02-03 00:00:00
Activity Status Date:	Not reported
Activity Group:	Case File
Activity Type:	Case File
Activity Status:	Notified
Region Code:	05
Programmatic ID:	AIR MI00000000000A7809
Facility Registry ID:	110000497141
Air Operating Status Code:	OPR
Default Air Classification Code:	MAJ
Air Program:	State Implementation Plan for National Primary and Secondary Ambient Air Quality Standards
Activity Date:	2014-03-31 00:00:00
Activity Status Date:	Not reported
Activity Group:	Case File
Activity Type:	Case File
Activity Status:	Notified
Region Code:	05
Programmatic ID:	AIR MI00000000000A7809
Facility Registry ID:	110000497141
Air Operating Status Code:	OPR
Default Air Classification Code:	MAJ
Air Program:	State Implementation Plan for National Primary and Secondary Ambient Air Quality Standards

Map ID
Direction
Distance
Elevation

MAP FINDINGS

Site

Database(s)

EDR ID Number
EPA ID Number

NATIONAL STEEL CORP GREAT LAKES DIV (Continued)

1000260107

Activity Date: 2014-04-14 00:00:00
Activity Status Date: Not reported
Activity Group: Case File
Activity Type: Case File
Activity Status: Notified

Region Code: 05
Programmatic ID: AIR MI000000000000A7809
Facility Registry ID: 110000497141
Air Operating Status Code: OPR
Default Air Classification Code: MAJ
Air Program: State Implementation Plan for National Primary and Secondary Ambient Air Quality Standards
Activity Date: 2014-08-18 00:00:00
Activity Status Date: Not reported
Activity Group: Case File
Activity Type: Case File
Activity Status: Notified

Region Code: 05
Programmatic ID: AIR MI000000000000A7809
Facility Registry ID: 110000497141
Air Operating Status Code: OPR
Default Air Classification Code: MAJ
Air Program: State Implementation Plan for National Primary and Secondary Ambient Air Quality Standards
Activity Date: 2014-12-12 00:00:00
Activity Status Date: Not reported
Activity Group: Case File
Activity Type: Case File
Activity Status: Notified

Region Code: 05
Programmatic ID: AIR MI000000000000A7809
Facility Registry ID: 110000497141
Air Operating Status Code: OPR
Default Air Classification Code: MAJ
Air Program: State Implementation Plan for National Primary and Secondary Ambient Air Quality Standards
Activity Date: 2014-12-29 00:00:00
Activity Status Date: Not reported
Activity Group: Case File
Activity Type: Case File
Activity Status: Notified

Region Code: 05
Programmatic ID: AIR MI000000000000A7809
Facility Registry ID: 110000497141
Air Operating Status Code: OPR
Default Air Classification Code: MAJ
Air Program: State Implementation Plan for National Primary and Secondary Ambient Air Quality Standards
Activity Date: 2015-05-05 00:00:00
Activity Status Date: Not reported
Activity Group: Case File
Activity Type: Case File
Activity Status: Notified

Region Code: 05
Programmatic ID: AIR MI000000000000A7809
Facility Registry ID: 110000497141

Map ID
Direction
Distance
Elevation

MAP FINDINGS

Site

Database(s)

EDR ID Number
EPA ID Number

NATIONAL STEEL CORP GREAT LAKES DIV (Continued)

1000260107

Air Operating Status Code: OPR
Default Air Classification Code: MAJ
Air Program: State Implementation Plan for National Primary and Secondary Ambient Air Quality Standards
Activity Date: 2015-08-14 00:00:00
Activity Status Date: Not reported
Activity Group: Case File
Activity Type: Case File
Activity Status: Notified

Region Code: 05
Programmatic ID: AIR MI000000000000A7809
Facility Registry ID: 110000497141
Air Operating Status Code: OPR
Default Air Classification Code: MAJ
Air Program: State Implementation Plan for National Primary and Secondary Ambient Air Quality Standards
Activity Date: 2015-11-05 00:00:00
Activity Status Date: Not reported
Activity Group: Case File
Activity Type: Case File
Activity Status: Notified

Region Code: 05
Programmatic ID: AIR MI000000000000A7809
Facility Registry ID: 110000497141
Air Operating Status Code: OPR
Default Air Classification Code: MAJ
Air Program: State Implementation Plan for National Primary and Secondary Ambient Air Quality Standards
Activity Date: 2015-11-10 00:00:00
Activity Status Date: Not reported
Activity Group: Case File
Activity Type: Case File
Activity Status: Notified

Region Code: 05
Programmatic ID: AIR MI000000000000A7809
Facility Registry ID: 110000497141
Air Operating Status Code: OPR
Default Air Classification Code: MAJ
Air Program: State Implementation Plan for National Primary and Secondary Ambient Air Quality Standards
Activity Date: 2016-01-28 00:00:00
Activity Status Date: Not reported
Activity Group: Case File
Activity Type: Case File
Activity Status: Notified

Region Code: 05
Programmatic ID: AIR MI000000000000A7809
Facility Registry ID: 110000497141
Air Operating Status Code: OPR
Default Air Classification Code: MAJ
Air Program: State Implementation Plan for National Primary and Secondary Ambient Air Quality Standards
Activity Date: 2016-03-11 00:00:00
Activity Status Date: Not reported
Activity Group: Case File
Activity Type: Case File
Activity Status: Notified

Map ID
Direction
Distance
Elevation

MAP FINDINGS

Site

Database(s)

EDR ID Number
EPA ID Number

NATIONAL STEEL CORP GREAT LAKES DIV (Continued)

1000260107

Region Code: 05
Programmatic ID: AIR MI000000000000A7809
Facility Registry ID: 110000497141
Air Operating Status Code: OPR
Default Air Classification Code: MAJ
Air Program: State Implementation Plan for National Primary and Secondary Ambient Air Quality Standards
Activity Date: 2016-04-12 00:00:00
Activity Status Date: Not reported
Activity Group: Case File
Activity Type: Case File
Activity Status: Notified

Region Code: 05
Programmatic ID: AIR MI000000000000A7809
Facility Registry ID: 110000497141
Air Operating Status Code: OPR
Default Air Classification Code: MAJ
Air Program: State Implementation Plan for National Primary and Secondary Ambient Air Quality Standards
Activity Date: 2016-08-19 00:00:00
Activity Status Date: Not reported
Activity Group: Case File
Activity Type: Case File
Activity Status: Notified

Region Code: 05
Programmatic ID: AIR MI000000000000A7809
Facility Registry ID: 110000497141
Air Operating Status Code: OPR
Default Air Classification Code: MAJ
Air Program: State Implementation Plan for National Primary and Secondary Ambient Air Quality Standards
Activity Date: 2016-09-08 00:00:00
Activity Status Date: Not reported
Activity Group: Case File
Activity Type: Case File
Activity Status: Notified

Region Code: 05
Programmatic ID: AIR MI000000000000A7809
Facility Registry ID: 110000497141
Air Operating Status Code: OPR
Default Air Classification Code: MAJ
Air Program: State Implementation Plan for National Primary and Secondary Ambient Air Quality Standards
Activity Date: 2016-10-07 00:00:00
Activity Status Date: Not reported
Activity Group: Case File
Activity Type: Case File
Activity Status: Notified

Region Code: 05
Programmatic ID: AIR MI000000000000A7809
Facility Registry ID: 110000497141
Air Operating Status Code: OPR
Default Air Classification Code: MAJ
Air Program: State Implementation Plan for National Primary and Secondary Ambient Air Quality Standards
Activity Date: Not reported
Activity Status Date: 1993-06-07 00:00:00
Activity Group: Case File

Map ID
Direction
Distance
Elevation

MAP FINDINGS

Site

Database(s)

EDR ID Number
EPA ID Number

NATIONAL STEEL CORP GREAT LAKES DIV (Continued)

1000260107

Activity Type:	Case File
Activity Status:	Resolved
Region Code:	05
Programmatic ID:	AIR MI00000000000A7809
Facility Registry ID:	110000497141
Air Operating Status Code:	OPR
Default Air Classification Code:	MAJ
Air Program:	State Implementation Plan for National Primary and Secondary Ambient Air Quality Standards
Activity Date:	Not reported
Activity Status Date:	1994-08-18 00:00:00
Activity Group:	Case File
Activity Type:	Case File
Activity Status:	Resolved
Region Code:	05
Programmatic ID:	AIR MI00000000000A7809
Facility Registry ID:	110000497141
Air Operating Status Code:	OPR
Default Air Classification Code:	MAJ
Air Program:	State Implementation Plan for National Primary and Secondary Ambient Air Quality Standards
Activity Date:	Not reported
Activity Status Date:	1997-01-22 00:00:00
Activity Group:	Case File
Activity Type:	Case File
Activity Status:	Resolved
Region Code:	05
Programmatic ID:	AIR MI00000000000A7809
Facility Registry ID:	110000497141
Air Operating Status Code:	OPR
Default Air Classification Code:	MAJ
Air Program:	State Implementation Plan for National Primary and Secondary Ambient Air Quality Standards
Activity Date:	2008-06-25 00:00:00
Activity Status Date:	Not reported
Activity Group:	Compliance Monitoring
Activity Type:	Compliance Investigation
Activity Status:	Not reported
Region Code:	05
Programmatic ID:	AIR MI00000000000A7809
Facility Registry ID:	110000497141
Air Operating Status Code:	OPR
Default Air Classification Code:	MAJ
Air Program:	State Implementation Plan for National Primary and Secondary Ambient Air Quality Standards
Activity Date:	2002-01-23 00:00:00
Activity Status Date:	Not reported
Activity Group:	Compliance Monitoring
Activity Type:	Information Request
Activity Status:	Not reported
Region Code:	05
Programmatic ID:	AIR MI00000000000A7809
Facility Registry ID:	110000497141
Air Operating Status Code:	OPR
Default Air Classification Code:	MAJ
Air Program:	State Implementation Plan for National Primary and Secondary Ambient Air Quality Standards

Map ID
Direction
Distance
Elevation

MAP FINDINGS

Site

Database(s)

EDR ID Number
EPA ID Number

NATIONAL STEEL CORP GREAT LAKES DIV (Continued)

1000260107

Activity Date: 2003-02-26 00:00:00
Activity Status Date: Not reported
Activity Group: Compliance Monitoring
Activity Type: Information Request
Activity Status: Not reported

Region Code: 05
Programmatic ID: AIR MI000000000000A7809
Facility Registry ID: 110000497141
Air Operating Status Code: OPR
Default Air Classification Code: MAJ
Air Program: State Implementation Plan for National Primary and Secondary Ambient Air Quality Standards
Activity Date: 2007-02-08 00:00:00
Activity Status Date: Not reported
Activity Group: Compliance Monitoring
Activity Type: Information Request
Activity Status: Not reported

Region Code: 05
Programmatic ID: AIR MI000000000000A7809
Facility Registry ID: 110000497141
Air Operating Status Code: OPR
Default Air Classification Code: MAJ
Air Program: State Implementation Plan for National Primary and Secondary Ambient Air Quality Standards
Activity Date: 2007-10-03 00:00:00
Activity Status Date: Not reported
Activity Group: Compliance Monitoring
Activity Type: Information Request
Activity Status: Not reported

Region Code: 05
Programmatic ID: AIR MI000000000000A7809
Facility Registry ID: 110000497141
Air Operating Status Code: OPR
Default Air Classification Code: MAJ
Air Program: State Implementation Plan for National Primary and Secondary Ambient Air Quality Standards
Activity Date: 2008-10-28 00:00:00
Activity Status Date: Not reported
Activity Group: Compliance Monitoring
Activity Type: Information Request
Activity Status: Not reported

Region Code: 05
Programmatic ID: AIR MI000000000000A7809
Facility Registry ID: 110000497141
Air Operating Status Code: OPR
Default Air Classification Code: MAJ
Air Program: State Implementation Plan for National Primary and Secondary Ambient Air Quality Standards
Activity Date: 2009-11-03 00:00:00
Activity Status Date: Not reported
Activity Group: Compliance Monitoring
Activity Type: Information Request
Activity Status: Not reported

Region Code: 05
Programmatic ID: AIR MI000000000000A7809
Facility Registry ID: 110000497141

Map ID
Direction
Distance
Elevation

MAP FINDINGS

Site

Database(s)

EDR ID Number
EPA ID Number

NATIONAL STEEL CORP GREAT LAKES DIV (Continued)

1000260107

Air Operating Status Code: OPR
Default Air Classification Code: MAJ
Air Program: State Implementation Plan for National Primary and Secondary Ambient Air Quality Standards
Activity Date: 2014-03-05 00:00:00
Activity Status Date: Not reported
Activity Group: Compliance Monitoring
Activity Type: Information Request
Activity Status: Not reported

Region Code: 05
Programmatic ID: AIR MI00000000000A7809
Facility Registry ID: 110000497141
Air Operating Status Code: OPR
Default Air Classification Code: MAJ
Air Program: State Implementation Plan for National Primary and Secondary Ambient Air Quality Standards
Activity Date: 2014-11-21 00:00:00
Activity Status Date: 2015-09-15 12:59:54
Activity Group: Compliance Monitoring
Activity Type: Inspection/Evaluation
Activity Status: Active

Region Code: 05
Programmatic ID: AIR MI00000000000A7809
Facility Registry ID: 110000497141
Air Operating Status Code: OPR
Default Air Classification Code: MAJ
Air Program: State Implementation Plan for National Primary and Secondary Ambient Air Quality Standards
Activity Date: 2015-01-29 00:00:00
Activity Status Date: 2015-09-15 12:59:54
Activity Group: Compliance Monitoring
Activity Type: Inspection/Evaluation
Activity Status: Active

Region Code: 05
Programmatic ID: AIR MI00000000000A7809
Facility Registry ID: 110000497141
Air Operating Status Code: OPR
Default Air Classification Code: MAJ
Air Program: State Implementation Plan for National Primary and Secondary Ambient Air Quality Standards
Activity Date: 2015-02-06 00:00:00
Activity Status Date: 2015-09-15 12:59:54
Activity Group: Compliance Monitoring
Activity Type: Inspection/Evaluation
Activity Status: Active

Region Code: 05
Programmatic ID: AIR MI00000000000A7809
Facility Registry ID: 110000497141
Air Operating Status Code: OPR
Default Air Classification Code: MAJ
Air Program: State Implementation Plan for National Primary and Secondary Ambient Air Quality Standards
Activity Date: 2015-08-18 00:00:00
Activity Status Date: 2015-09-15 12:59:54
Activity Group: Compliance Monitoring
Activity Type: Inspection/Evaluation
Activity Status: Active

Map ID
Direction
Distance
Elevation

MAP FINDINGS

Site

Database(s)

EDR ID Number
EPA ID Number

NATIONAL STEEL CORP GREAT LAKES DIV (Continued)

1000260107

Region Code: 05
Programmatic ID: AIR MI000000000000A7809
Facility Registry ID: 110000497141
Air Operating Status Code: OPR
Default Air Classification Code: MAJ
Air Program: State Implementation Plan for National Primary and Secondary Ambient Air Quality Standards
Activity Date: 2015-08-19 00:00:00
Activity Status Date: 2015-09-15 12:59:54
Activity Group: Compliance Monitoring
Activity Type: Inspection/Evaluation
Activity Status: Active

Region Code: 05
Programmatic ID: AIR MI000000000000A7809
Facility Registry ID: 110000497141
Air Operating Status Code: OPR
Default Air Classification Code: MAJ
Air Program: State Implementation Plan for National Primary and Secondary Ambient Air Quality Standards
Activity Date: 2015-12-04 00:00:00
Activity Status Date: 2016-01-05 14:32:17
Activity Group: Compliance Monitoring
Activity Type: Inspection/Evaluation
Activity Status: Active

Region Code: 05
Programmatic ID: AIR MI000000000000A7809
Facility Registry ID: 110000497141
Air Operating Status Code: OPR
Default Air Classification Code: MAJ
Air Program: State Implementation Plan for National Primary and Secondary Ambient Air Quality Standards
Activity Date: 2016-04-01 00:00:00
Activity Status Date: 2016-04-12 11:31:28
Activity Group: Compliance Monitoring
Activity Type: Inspection/Evaluation
Activity Status: Active

Region Code: 05
Programmatic ID: AIR MI000000000000A7809
Facility Registry ID: 110000497141
Air Operating Status Code: OPR
Default Air Classification Code: MAJ
Air Program: State Implementation Plan for National Primary and Secondary Ambient Air Quality Standards
Activity Date: 2016-04-04 00:00:00
Activity Status Date: 2016-04-12 11:31:28
Activity Group: Compliance Monitoring
Activity Type: Inspection/Evaluation
Activity Status: Active

Region Code: 05
Programmatic ID: AIR MI000000000000A7809
Facility Registry ID: 110000497141
Air Operating Status Code: OPR
Default Air Classification Code: MAJ
Air Program: State Implementation Plan for National Primary and Secondary Ambient Air Quality Standards
Activity Date: 2016-04-12 00:00:00
Activity Status Date: 2016-05-09 11:18:20
Activity Group: Compliance Monitoring

Map ID
Direction
Distance
Elevation

MAP FINDINGS

Site

Database(s)

EDR ID Number
EPA ID Number

NATIONAL STEEL CORP GREAT LAKES DIV (Continued)

1000260107

Activity Type: Inspection/Evaluation
Activity Status: Active

Region Code: 05
Programmatic ID: AIR MI0000000000A7809
Facility Registry ID: 110000497141
Air Operating Status Code: OPR
Default Air Classification Code: MAJ
Air Program: State Implementation Plan for National Primary and Secondary Ambient Air Quality Standards
Activity Date: 2016-04-18 00:00:00
Activity Status Date: 2016-05-09 11:18:20
Activity Group: Compliance Monitoring
Activity Type: Inspection/Evaluation
Activity Status: Active

Region Code: 05
Programmatic ID: AIR MI0000000000A7809
Facility Registry ID: 110000497141
Air Operating Status Code: OPR
Default Air Classification Code: MAJ
Air Program: State Implementation Plan for National Primary and Secondary Ambient Air Quality Standards
Activity Date: 2016-05-20 00:00:00
Activity Status Date: 2016-09-29 18:44:54
Activity Group: Compliance Monitoring
Activity Type: Inspection/Evaluation
Activity Status: Active

Region Code: 05
Programmatic ID: AIR MI0000000000A7809
Facility Registry ID: 110000497141
Air Operating Status Code: OPR
Default Air Classification Code: MAJ
Air Program: State Implementation Plan for National Primary and Secondary Ambient Air Quality Standards
Activity Date: 2016-06-08 00:00:00
Activity Status Date: 2016-10-07 11:05:57
Activity Group: Compliance Monitoring
Activity Type: Inspection/Evaluation
Activity Status: Active

Region Code: 05
Programmatic ID: AIR MI0000000000A7809
Facility Registry ID: 110000497141
Air Operating Status Code: OPR
Default Air Classification Code: MAJ
Air Program: State Implementation Plan for National Primary and Secondary Ambient Air Quality Standards
Activity Date: 2016-07-07 00:00:00
Activity Status Date: 2016-09-08 14:59:28
Activity Group: Compliance Monitoring
Activity Type: Inspection/Evaluation
Activity Status: Active

Region Code: 05
Programmatic ID: AIR MI0000000000A7809
Facility Registry ID: 110000497141
Air Operating Status Code: OPR
Default Air Classification Code: MAJ
Air Program: State Implementation Plan for National Primary and Secondary Ambient Air Quality Standards

Map ID
Direction
Distance
Elevation

MAP FINDINGS

Site

Database(s)

EDR ID Number
EPA ID Number

NATIONAL STEEL CORP GREAT LAKES DIV (Continued)

1000260107

Activity Date: 1984-01-10 00:00:00
Activity Status Date: Not reported
Activity Group: Compliance Monitoring
Activity Type: Inspection/Evaluation
Activity Status: Not reported

Region Code: 05
Programmatic ID: AIR MI000000000000A7809
Facility Registry ID: 110000497141
Air Operating Status Code: OPR
Default Air Classification Code: MAJ
Air Program: State Implementation Plan for National Primary and Secondary Ambient Air Quality Standards
Activity Date: 1984-01-24 00:00:00
Activity Status Date: Not reported
Activity Group: Compliance Monitoring
Activity Type: Inspection/Evaluation
Activity Status: Not reported

Region Code: 05
Programmatic ID: AIR MI000000000000A7809
Facility Registry ID: 110000497141
Air Operating Status Code: OPR
Default Air Classification Code: MAJ
Air Program: State Implementation Plan for National Primary and Secondary Ambient Air Quality Standards
Activity Date: 1984-05-18 00:00:00
Activity Status Date: Not reported
Activity Group: Compliance Monitoring
Activity Type: Inspection/Evaluation
Activity Status: Not reported

Region Code: 05
Programmatic ID: AIR MI000000000000A7809
Facility Registry ID: 110000497141
Air Operating Status Code: OPR
Default Air Classification Code: MAJ
Air Program: State Implementation Plan for National Primary and Secondary Ambient Air Quality Standards
Activity Date: 1984-05-30 00:00:00
Activity Status Date: Not reported
Activity Group: Compliance Monitoring
Activity Type: Inspection/Evaluation
Activity Status: Not reported

Region Code: 05
Programmatic ID: AIR MI000000000000A7809
Facility Registry ID: 110000497141
Air Operating Status Code: OPR
Default Air Classification Code: MAJ
Air Program: State Implementation Plan for National Primary and Secondary Ambient Air Quality Standards
Activity Date: 1984-06-27 00:00:00
Activity Status Date: Not reported
Activity Group: Compliance Monitoring
Activity Type: Inspection/Evaluation
Activity Status: Not reported

Region Code: 05
Programmatic ID: AIR MI000000000000A7809
Facility Registry ID: 110000497141

Map ID
Direction
Distance
Elevation

MAP FINDINGS

Site

Database(s)

EDR ID Number
EPA ID Number

NATIONAL STEEL CORP GREAT LAKES DIV (Continued)

1000260107

Air Operating Status Code: OPR
Default Air Classification Code: MAJ
Air Program: State Implementation Plan for National Primary and Secondary Ambient Air Quality Standards
Activity Date: 1984-08-09 00:00:00
Activity Status Date: Not reported
Activity Group: Compliance Monitoring
Activity Type: Inspection/Evaluation
Activity Status: Not reported

Region Code: 05
Programmatic ID: AIR MI00000000000A7809
Facility Registry ID: 110000497141
Air Operating Status Code: OPR
Default Air Classification Code: MAJ
Air Program: State Implementation Plan for National Primary and Secondary Ambient Air Quality Standards
Activity Date: 1984-08-28 00:00:00
Activity Status Date: Not reported
Activity Group: Compliance Monitoring
Activity Type: Inspection/Evaluation
Activity Status: Not reported

Region Code: 05
Programmatic ID: AIR MI00000000000A7809
Facility Registry ID: 110000497141
Air Operating Status Code: OPR
Default Air Classification Code: MAJ
Air Program: State Implementation Plan for National Primary and Secondary Ambient Air Quality Standards
Activity Date: 1984-10-29 00:00:00
Activity Status Date: Not reported
Activity Group: Compliance Monitoring
Activity Type: Inspection/Evaluation
Activity Status: Not reported

Region Code: 05
Programmatic ID: AIR MI00000000000A7809
Facility Registry ID: 110000497141
Air Operating Status Code: OPR
Default Air Classification Code: MAJ
Air Program: State Implementation Plan for National Primary and Secondary Ambient Air Quality Standards
Activity Date: 1984-11-02 00:00:00
Activity Status Date: Not reported
Activity Group: Compliance Monitoring
Activity Type: Inspection/Evaluation
Activity Status: Not reported

Region Code: 05
Programmatic ID: AIR MI00000000000A7809
Facility Registry ID: 110000497141
Air Operating Status Code: OPR
Default Air Classification Code: MAJ
Air Program: State Implementation Plan for National Primary and Secondary Ambient Air Quality Standards
Activity Date: 1984-12-04 00:00:00
Activity Status Date: Not reported
Activity Group: Compliance Monitoring
Activity Type: Inspection/Evaluation
Activity Status: Not reported

Map ID
Direction
Distance
Elevation

MAP FINDINGS

Site

Database(s)

EDR ID Number
EPA ID Number

NATIONAL STEEL CORP GREAT LAKES DIV (Continued)

1000260107

Region Code: 05
Programmatic ID: AIR MI00000000000A7809
Facility Registry ID: 110000497141
Air Operating Status Code: OPR
Default Air Classification Code: MAJ
Air Program: State Implementation Plan for National Primary and Secondary Ambient Air Quality Standards
Activity Date: 1984-12-06 00:00:00
Activity Status Date: Not reported
Activity Group: Compliance Monitoring
Activity Type: Inspection/Evaluation
Activity Status: Not reported

Region Code: 05
Programmatic ID: AIR MI00000000000A7809
Facility Registry ID: 110000497141
Air Operating Status Code: OPR
Default Air Classification Code: MAJ
Air Program: State Implementation Plan for National Primary and Secondary Ambient Air Quality Standards
Activity Date: 1984-12-12 00:00:00
Activity Status Date: Not reported
Activity Group: Compliance Monitoring
Activity Type: Inspection/Evaluation
Activity Status: Not reported

Region Code: 05
Programmatic ID: AIR MI00000000000A7809
Facility Registry ID: 110000497141
Air Operating Status Code: OPR
Default Air Classification Code: MAJ
Air Program: State Implementation Plan for National Primary and Secondary Ambient Air Quality Standards
Activity Date: 1985-02-19 00:00:00
Activity Status Date: Not reported
Activity Group: Compliance Monitoring
Activity Type: Inspection/Evaluation
Activity Status: Not reported

Region Code: 05
Programmatic ID: AIR MI00000000000A7809
Facility Registry ID: 110000497141
Air Operating Status Code: OPR
Default Air Classification Code: MAJ
Air Program: State Implementation Plan for National Primary and Secondary Ambient Air Quality Standards
Activity Date: 1985-04-02 00:00:00
Activity Status Date: Not reported
Activity Group: Compliance Monitoring
Activity Type: Inspection/Evaluation
Activity Status: Not reported

Region Code: 05
Programmatic ID: AIR MI00000000000A7809
Facility Registry ID: 110000497141
Air Operating Status Code: OPR
Default Air Classification Code: MAJ
Air Program: State Implementation Plan for National Primary and Secondary Ambient Air Quality Standards
Activity Date: 1985-05-03 00:00:00
Activity Status Date: Not reported
Activity Group: Compliance Monitoring

Map ID
Direction
Distance
Elevation

MAP FINDINGS

Site

Database(s)

EDR ID Number
EPA ID Number

NATIONAL STEEL CORP GREAT LAKES DIV (Continued)

1000260107

Activity Type:	Inspection/Evaluation
Activity Status:	Not reported
Region Code:	05
Programmatic ID:	AIR MI00000000000A7809
Facility Registry ID:	110000497141
Air Operating Status Code:	OPR
Default Air Classification Code:	MAJ
Air Program:	State Implementation Plan for National Primary and Secondary Ambient Air Quality Standards
Activity Date:	1985-08-19 00:00:00
Activity Status Date:	Not reported
Activity Group:	Compliance Monitoring
Activity Type:	Inspection/Evaluation
Activity Status:	Not reported
Region Code:	05
Programmatic ID:	AIR MI00000000000A7809
Facility Registry ID:	110000497141
Air Operating Status Code:	OPR
Default Air Classification Code:	MAJ
Air Program:	State Implementation Plan for National Primary and Secondary Ambient Air Quality Standards
Activity Date:	1985-10-01 00:00:00
Activity Status Date:	Not reported
Activity Group:	Compliance Monitoring
Activity Type:	Inspection/Evaluation
Activity Status:	Not reported
Region Code:	05
Programmatic ID:	AIR MI00000000000A7809
Facility Registry ID:	110000497141
Air Operating Status Code:	OPR
Default Air Classification Code:	MAJ
Air Program:	State Implementation Plan for National Primary and Secondary Ambient Air Quality Standards
Activity Date:	1985-11-06 00:00:00
Activity Status Date:	Not reported
Activity Group:	Compliance Monitoring
Activity Type:	Inspection/Evaluation
Activity Status:	Not reported
Region Code:	05
Programmatic ID:	AIR MI00000000000A7809
Facility Registry ID:	110000497141
Air Operating Status Code:	OPR
Default Air Classification Code:	MAJ
Air Program:	State Implementation Plan for National Primary and Secondary Ambient Air Quality Standards
Activity Date:	1985-11-20 00:00:00
Activity Status Date:	Not reported
Activity Group:	Compliance Monitoring
Activity Type:	Inspection/Evaluation
Activity Status:	Not reported
Region Code:	05
Programmatic ID:	AIR MI00000000000A7809
Facility Registry ID:	110000497141
Air Operating Status Code:	OPR
Default Air Classification Code:	MAJ
Air Program:	State Implementation Plan for National Primary and Secondary Ambient Air Quality Standards

Map ID
Direction
Distance
Elevation

MAP FINDINGS

Site

Database(s)

EDR ID Number
EPA ID Number

NATIONAL STEEL CORP GREAT LAKES DIV (Continued)

1000260107

Activity Date: 1986-03-25 00:00:00
Activity Status Date: Not reported
Activity Group: Compliance Monitoring
Activity Type: Inspection/Evaluation
Activity Status: Not reported

Region Code: 05
Programmatic ID: AIR MI000000000000A7809
Facility Registry ID: 110000497141
Air Operating Status Code: OPR
Default Air Classification Code: MAJ
Air Program: State Implementation Plan for National Primary and Secondary Ambient Air Quality Standards
Activity Date: 1986-04-08 00:00:00
Activity Status Date: Not reported
Activity Group: Compliance Monitoring
Activity Type: Inspection/Evaluation
Activity Status: Not reported

Region Code: 05
Programmatic ID: AIR MI000000000000A7809
Facility Registry ID: 110000497141
Air Operating Status Code: OPR
Default Air Classification Code: MAJ
Air Program: State Implementation Plan for National Primary and Secondary Ambient Air Quality Standards
Activity Date: 1986-04-18 00:00:00
Activity Status Date: Not reported
Activity Group: Compliance Monitoring
Activity Type: Inspection/Evaluation
Activity Status: Not reported

Region Code: 05
Programmatic ID: AIR MI000000000000A7809
Facility Registry ID: 110000497141
Air Operating Status Code: OPR
Default Air Classification Code: MAJ
Air Program: State Implementation Plan for National Primary and Secondary Ambient Air Quality Standards
Activity Date: 1986-07-21 00:00:00
Activity Status Date: Not reported
Activity Group: Compliance Monitoring
Activity Type: Inspection/Evaluation
Activity Status: Not reported

Region Code: 05
Programmatic ID: AIR MI000000000000A7809
Facility Registry ID: 110000497141
Air Operating Status Code: OPR
Default Air Classification Code: MAJ
Air Program: State Implementation Plan for National Primary and Secondary Ambient Air Quality Standards
Activity Date: 1986-07-24 00:00:00
Activity Status Date: Not reported
Activity Group: Compliance Monitoring
Activity Type: Inspection/Evaluation
Activity Status: Not reported

Region Code: 05
Programmatic ID: AIR MI000000000000A7809
Facility Registry ID: 110000497141

Map ID
Direction
Distance
Elevation

MAP FINDINGS

Site

Database(s)

EDR ID Number
EPA ID Number

NATIONAL STEEL CORP GREAT LAKES DIV (Continued)

1000260107

Air Operating Status Code: OPR
Default Air Classification Code: MAJ
Air Program: State Implementation Plan for National Primary and Secondary Ambient Air Quality Standards
Activity Date: 1986-10-03 00:00:00
Activity Status Date: Not reported
Activity Group: Compliance Monitoring
Activity Type: Inspection/Evaluation
Activity Status: Not reported

Region Code: 05
Programmatic ID: AIR MI00000000000A7809
Facility Registry ID: 110000497141
Air Operating Status Code: OPR
Default Air Classification Code: MAJ
Air Program: State Implementation Plan for National Primary and Secondary Ambient Air Quality Standards
Activity Date: 1986-10-06 00:00:00
Activity Status Date: Not reported
Activity Group: Compliance Monitoring
Activity Type: Inspection/Evaluation
Activity Status: Not reported

Region Code: 05
Programmatic ID: AIR MI00000000000A7809
Facility Registry ID: 110000497141
Air Operating Status Code: OPR
Default Air Classification Code: MAJ
Air Program: State Implementation Plan for National Primary and Secondary Ambient Air Quality Standards
Activity Date: 1986-10-21 00:00:00
Activity Status Date: Not reported
Activity Group: Compliance Monitoring
Activity Type: Inspection/Evaluation
Activity Status: Not reported

Region Code: 05
Programmatic ID: AIR MI00000000000A7809
Facility Registry ID: 110000497141
Air Operating Status Code: OPR
Default Air Classification Code: MAJ
Air Program: State Implementation Plan for National Primary and Secondary Ambient Air Quality Standards
Activity Date: 1986-11-14 00:00:00
Activity Status Date: Not reported
Activity Group: Compliance Monitoring
Activity Type: Inspection/Evaluation
Activity Status: Not reported

Region Code: 05
Programmatic ID: AIR MI00000000000A7809
Facility Registry ID: 110000497141
Air Operating Status Code: OPR
Default Air Classification Code: MAJ
Air Program: State Implementation Plan for National Primary and Secondary Ambient Air Quality Standards
Activity Date: 1986-12-09 00:00:00
Activity Status Date: Not reported
Activity Group: Compliance Monitoring
Activity Type: Inspection/Evaluation
Activity Status: Not reported

Map ID
Direction
Distance
Elevation

MAP FINDINGS

Site

Database(s)

EDR ID Number
EPA ID Number

NATIONAL STEEL CORP GREAT LAKES DIV (Continued)

1000260107

Region Code: 05
Programmatic ID: AIR MI00000000000A7809
Facility Registry ID: 110000497141
Air Operating Status Code: OPR
Default Air Classification Code: MAJ
Air Program: State Implementation Plan for National Primary and Secondary Ambient Air Quality Standards
Activity Date: 1987-01-08 00:00:00
Activity Status Date: Not reported
Activity Group: Compliance Monitoring
Activity Type: Inspection/Evaluation
Activity Status: Not reported

Region Code: 05
Programmatic ID: AIR MI00000000000A7809
Facility Registry ID: 110000497141
Air Operating Status Code: OPR
Default Air Classification Code: MAJ
Air Program: State Implementation Plan for National Primary and Secondary Ambient Air Quality Standards
Activity Date: 1987-01-09 00:00:00
Activity Status Date: Not reported
Activity Group: Compliance Monitoring
Activity Type: Inspection/Evaluation
Activity Status: Not reported

Region Code: 05
Programmatic ID: AIR MI00000000000A7809
Facility Registry ID: 110000497141
Air Operating Status Code: OPR
Default Air Classification Code: MAJ
Air Program: State Implementation Plan for National Primary and Secondary Ambient Air Quality Standards
Activity Date: 1988-03-23 00:00:00
Activity Status Date: Not reported
Activity Group: Compliance Monitoring
Activity Type: Inspection/Evaluation
Activity Status: Not reported

Region Code: 05
Programmatic ID: AIR MI00000000000A7809
Facility Registry ID: 110000497141
Air Operating Status Code: OPR
Default Air Classification Code: MAJ
Air Program: State Implementation Plan for National Primary and Secondary Ambient Air Quality Standards
Activity Date: 1988-08-18 00:00:00
Activity Status Date: Not reported
Activity Group: Compliance Monitoring
Activity Type: Inspection/Evaluation
Activity Status: Not reported

Region Code: 05
Programmatic ID: AIR MI00000000000A7809
Facility Registry ID: 110000497141
Air Operating Status Code: OPR
Default Air Classification Code: MAJ
Air Program: State Implementation Plan for National Primary and Secondary Ambient Air Quality Standards
Activity Date: 1988-08-22 00:00:00
Activity Status Date: Not reported
Activity Group: Compliance Monitoring

Map ID
Direction
Distance
Elevation

MAP FINDINGS

Site

Database(s)

EDR ID Number
EPA ID Number

NATIONAL STEEL CORP GREAT LAKES DIV (Continued)

1000260107

Activity Type: Inspection/Evaluation
Activity Status: Not reported

Region Code: 05
Programmatic ID: AIR MI00000000000A7809
Facility Registry ID: 110000497141
Air Operating Status Code: OPR
Default Air Classification Code: MAJ
Air Program: State Implementation Plan for National Primary and Secondary Ambient Air Quality Standards
Activity Date: 1989-08-30 00:00:00
Activity Status Date: Not reported
Activity Group: Compliance Monitoring
Activity Type: Inspection/Evaluation
Activity Status: Not reported

Region Code: 05
Programmatic ID: AIR MI00000000000A7809
Facility Registry ID: 110000497141
Air Operating Status Code: OPR
Default Air Classification Code: MAJ
Air Program: State Implementation Plan for National Primary and Secondary Ambient Air Quality Standards
Activity Date: 1989-08-31 00:00:00
Activity Status Date: Not reported
Activity Group: Compliance Monitoring
Activity Type: Inspection/Evaluation
Activity Status: Not reported

Region Code: 05
Programmatic ID: AIR MI00000000000A7809
Facility Registry ID: 110000497141
Air Operating Status Code: OPR
Default Air Classification Code: MAJ
Air Program: State Implementation Plan for National Primary and Secondary Ambient Air Quality Standards
Activity Date: 1990-09-24 00:00:00
Activity Status Date: Not reported
Activity Group: Compliance Monitoring
Activity Type: Inspection/Evaluation
Activity Status: Not reported

Region Code: 05
Programmatic ID: AIR MI00000000000A7809
Facility Registry ID: 110000497141
Air Operating Status Code: OPR
Default Air Classification Code: MAJ
Air Program: State Implementation Plan for National Primary and Secondary Ambient Air Quality Standards
Activity Date: 1990-09-28 00:00:00
Activity Status Date: Not reported
Activity Group: Compliance Monitoring
Activity Type: Inspection/Evaluation
Activity Status: Not reported

Region Code: 05
Programmatic ID: AIR MI00000000000A7809
Facility Registry ID: 110000497141
Air Operating Status Code: OPR
Default Air Classification Code: MAJ
Air Program: State Implementation Plan for National Primary and Secondary Ambient Air Quality Standards

Map ID
Direction
Distance
Elevation

MAP FINDINGS

Site

Database(s)

EDR ID Number
EPA ID Number

NATIONAL STEEL CORP GREAT LAKES DIV (Continued)

1000260107

Activity Date: 1991-05-03 00:00:00
Activity Status Date: Not reported
Activity Group: Compliance Monitoring
Activity Type: Inspection/Evaluation
Activity Status: Not reported

Region Code: 05
Programmatic ID: AIR MI000000000000A7809
Facility Registry ID: 110000497141
Air Operating Status Code: OPR
Default Air Classification Code: MAJ
Air Program: State Implementation Plan for National Primary and Secondary Ambient Air Quality Standards
Activity Date: 1991-05-24 00:00:00
Activity Status Date: Not reported
Activity Group: Compliance Monitoring
Activity Type: Inspection/Evaluation
Activity Status: Not reported

Region Code: 05
Programmatic ID: AIR MI000000000000A7809
Facility Registry ID: 110000497141
Air Operating Status Code: OPR
Default Air Classification Code: MAJ
Air Program: State Implementation Plan for National Primary and Secondary Ambient Air Quality Standards
Activity Date: 1991-06-05 00:00:00
Activity Status Date: Not reported
Activity Group: Compliance Monitoring
Activity Type: Inspection/Evaluation
Activity Status: Not reported

Region Code: 05
Programmatic ID: AIR MI000000000000A7809
Facility Registry ID: 110000497141
Air Operating Status Code: OPR
Default Air Classification Code: MAJ
Air Program: State Implementation Plan for National Primary and Secondary Ambient Air Quality Standards
Activity Date: 1991-06-06 00:00:00
Activity Status Date: Not reported
Activity Group: Compliance Monitoring
Activity Type: Inspection/Evaluation
Activity Status: Not reported

Region Code: 05
Programmatic ID: AIR MI000000000000A7809
Facility Registry ID: 110000497141
Air Operating Status Code: OPR
Default Air Classification Code: MAJ
Air Program: State Implementation Plan for National Primary and Secondary Ambient Air Quality Standards
Activity Date: 1991-06-14 00:00:00
Activity Status Date: Not reported
Activity Group: Compliance Monitoring
Activity Type: Inspection/Evaluation
Activity Status: Not reported

Region Code: 05
Programmatic ID: AIR MI000000000000A7809
Facility Registry ID: 110000497141

Map ID
Direction
Distance
Elevation

MAP FINDINGS

Site

Database(s)

EDR ID Number
EPA ID Number

NATIONAL STEEL CORP GREAT LAKES DIV (Continued)

1000260107

Air Operating Status Code: OPR
Default Air Classification Code: MAJ
Air Program: State Implementation Plan for National Primary and Secondary Ambient Air Quality Standards
Activity Date: 1991-07-05 00:00:00
Activity Status Date: Not reported
Activity Group: Compliance Monitoring
Activity Type: Inspection/Evaluation
Activity Status: Not reported

Region Code: 05
Programmatic ID: AIR MI00000000000A7809
Facility Registry ID: 110000497141
Air Operating Status Code: OPR
Default Air Classification Code: MAJ
Air Program: State Implementation Plan for National Primary and Secondary Ambient Air Quality Standards
Activity Date: 1991-08-29 00:00:00
Activity Status Date: Not reported
Activity Group: Compliance Monitoring
Activity Type: Inspection/Evaluation
Activity Status: Not reported

Region Code: 05
Programmatic ID: AIR MI00000000000A7809
Facility Registry ID: 110000497141
Air Operating Status Code: OPR
Default Air Classification Code: MAJ
Air Program: State Implementation Plan for National Primary and Secondary Ambient Air Quality Standards
Activity Date: 1991-09-17 00:00:00
Activity Status Date: Not reported
Activity Group: Compliance Monitoring
Activity Type: Inspection/Evaluation
Activity Status: Not reported

Region Code: 05
Programmatic ID: AIR MI00000000000A7809
Facility Registry ID: 110000497141
Air Operating Status Code: OPR
Default Air Classification Code: MAJ
Air Program: State Implementation Plan for National Primary and Secondary Ambient Air Quality Standards
Activity Date: 1991-09-25 00:00:00
Activity Status Date: Not reported
Activity Group: Compliance Monitoring
Activity Type: Inspection/Evaluation
Activity Status: Not reported

Region Code: 05
Programmatic ID: AIR MI00000000000A7809
Facility Registry ID: 110000497141
Air Operating Status Code: OPR
Default Air Classification Code: MAJ
Air Program: State Implementation Plan for National Primary and Secondary Ambient Air Quality Standards
Activity Date: 1992-02-07 00:00:00
Activity Status Date: Not reported
Activity Group: Compliance Monitoring
Activity Type: Inspection/Evaluation
Activity Status: Not reported

Map ID
Direction
Distance
Elevation

MAP FINDINGS

Site

Database(s)

EDR ID Number
EPA ID Number

NATIONAL STEEL CORP GREAT LAKES DIV (Continued)

1000260107

Region Code: 05
Programmatic ID: AIR MI00000000000A7809
Facility Registry ID: 110000497141
Air Operating Status Code: OPR
Default Air Classification Code: MAJ
Air Program: State Implementation Plan for National Primary and Secondary Ambient Air Quality Standards
Activity Date: 1992-02-10 00:00:00
Activity Status Date: Not reported
Activity Group: Compliance Monitoring
Activity Type: Inspection/Evaluation
Activity Status: Not reported

Region Code: 05
Programmatic ID: AIR MI00000000000A7809
Facility Registry ID: 110000497141
Air Operating Status Code: OPR
Default Air Classification Code: MAJ
Air Program: State Implementation Plan for National Primary and Secondary Ambient Air Quality Standards
Activity Date: 1992-02-11 00:00:00
Activity Status Date: Not reported
Activity Group: Compliance Monitoring
Activity Type: Inspection/Evaluation
Activity Status: Not reported

Region Code: 05
Programmatic ID: AIR MI00000000000A7809
Facility Registry ID: 110000497141
Air Operating Status Code: OPR
Default Air Classification Code: MAJ
Air Program: State Implementation Plan for National Primary and Secondary Ambient Air Quality Standards
Activity Date: 1992-03-13 00:00:00
Activity Status Date: Not reported
Activity Group: Compliance Monitoring
Activity Type: Inspection/Evaluation
Activity Status: Not reported

Region Code: 05
Programmatic ID: AIR MI00000000000A7809
Facility Registry ID: 110000497141
Air Operating Status Code: OPR
Default Air Classification Code: MAJ
Air Program: State Implementation Plan for National Primary and Secondary Ambient Air Quality Standards
Activity Date: 1992-05-27 00:00:00
Activity Status Date: Not reported
Activity Group: Compliance Monitoring
Activity Type: Inspection/Evaluation
Activity Status: Not reported

Region Code: 05
Programmatic ID: AIR MI00000000000A7809
Facility Registry ID: 110000497141
Air Operating Status Code: OPR
Default Air Classification Code: MAJ
Air Program: State Implementation Plan for National Primary and Secondary Ambient Air Quality Standards
Activity Date: 1992-09-30 00:00:00
Activity Status Date: Not reported
Activity Group: Compliance Monitoring

Map ID
Direction
Distance
Elevation

MAP FINDINGS

Site

Database(s)

EDR ID Number
EPA ID Number

NATIONAL STEEL CORP GREAT LAKES DIV (Continued)

1000260107

Activity Type:	Inspection/Evaluation
Activity Status:	Not reported
Region Code:	05
Programmatic ID:	AIR MI00000000000A7809
Facility Registry ID:	110000497141
Air Operating Status Code:	OPR
Default Air Classification Code:	MAJ
Air Program:	State Implementation Plan for National Primary and Secondary Ambient Air Quality Standards
Activity Date:	1993-02-17 00:00:00
Activity Status Date:	Not reported
Activity Group:	Compliance Monitoring
Activity Type:	Inspection/Evaluation
Activity Status:	Not reported
Region Code:	05
Programmatic ID:	AIR MI00000000000A7809
Facility Registry ID:	110000497141
Air Operating Status Code:	OPR
Default Air Classification Code:	MAJ
Air Program:	State Implementation Plan for National Primary and Secondary Ambient Air Quality Standards
Activity Date:	1993-02-24 00:00:00
Activity Status Date:	Not reported
Activity Group:	Compliance Monitoring
Activity Type:	Inspection/Evaluation
Activity Status:	Not reported
Region Code:	05
Programmatic ID:	AIR MI00000000000A7809
Facility Registry ID:	110000497141
Air Operating Status Code:	OPR
Default Air Classification Code:	MAJ
Air Program:	State Implementation Plan for National Primary and Secondary Ambient Air Quality Standards
Activity Date:	1993-03-03 00:00:00
Activity Status Date:	Not reported
Activity Group:	Compliance Monitoring
Activity Type:	Inspection/Evaluation
Activity Status:	Not reported
Region Code:	05
Programmatic ID:	AIR MI00000000000A7809
Facility Registry ID:	110000497141
Air Operating Status Code:	OPR
Default Air Classification Code:	MAJ
Air Program:	State Implementation Plan for National Primary and Secondary Ambient Air Quality Standards
Activity Date:	1993-03-05 00:00:00
Activity Status Date:	Not reported
Activity Group:	Compliance Monitoring
Activity Type:	Inspection/Evaluation
Activity Status:	Not reported
Region Code:	05
Programmatic ID:	AIR MI00000000000A7809
Facility Registry ID:	110000497141
Air Operating Status Code:	OPR
Default Air Classification Code:	MAJ
Air Program:	State Implementation Plan for National Primary and Secondary Ambient Air Quality Standards

Map ID
Direction
Distance
Elevation

MAP FINDINGS

Site

Database(s)

EDR ID Number
EPA ID Number

NATIONAL STEEL CORP GREAT LAKES DIV (Continued)

1000260107

Activity Date: 1993-03-27 00:00:00
Activity Status Date: Not reported
Activity Group: Compliance Monitoring
Activity Type: Inspection/Evaluation
Activity Status: Not reported

Region Code: 05
Programmatic ID: AIR MI000000000000A7809
Facility Registry ID: 110000497141
Air Operating Status Code: OPR
Default Air Classification Code: MAJ
Air Program: State Implementation Plan for National Primary and Secondary Ambient Air Quality Standards
Activity Date: 1993-07-28 00:00:00
Activity Status Date: Not reported
Activity Group: Compliance Monitoring
Activity Type: Inspection/Evaluation
Activity Status: Not reported

Region Code: 05
Programmatic ID: AIR MI000000000000A7809
Facility Registry ID: 110000497141
Air Operating Status Code: OPR
Default Air Classification Code: MAJ
Air Program: State Implementation Plan for National Primary and Secondary Ambient Air Quality Standards
Activity Date: 1994-02-15 00:00:00
Activity Status Date: Not reported
Activity Group: Compliance Monitoring
Activity Type: Inspection/Evaluation
Activity Status: Not reported

Region Code: 05
Programmatic ID: AIR MI000000000000A7809
Facility Registry ID: 110000497141
Air Operating Status Code: OPR
Default Air Classification Code: MAJ
Air Program: State Implementation Plan for National Primary and Secondary Ambient Air Quality Standards
Activity Date: 1994-04-04 00:00:00
Activity Status Date: Not reported
Activity Group: Compliance Monitoring
Activity Type: Inspection/Evaluation
Activity Status: Not reported

Region Code: 05
Programmatic ID: AIR MI000000000000A7809
Facility Registry ID: 110000497141
Air Operating Status Code: OPR
Default Air Classification Code: MAJ
Air Program: State Implementation Plan for National Primary and Secondary Ambient Air Quality Standards
Activity Date: 1994-04-06 00:00:00
Activity Status Date: Not reported
Activity Group: Compliance Monitoring
Activity Type: Inspection/Evaluation
Activity Status: Not reported

Region Code: 05
Programmatic ID: AIR MI000000000000A7809
Facility Registry ID: 110000497141

Map ID
Direction
Distance
Elevation

MAP FINDINGS

Site

Database(s)

EDR ID Number
EPA ID Number

NATIONAL STEEL CORP GREAT LAKES DIV (Continued)

1000260107

Air Operating Status Code: OPR
Default Air Classification Code: MAJ
Air Program: State Implementation Plan for National Primary and Secondary Ambient Air Quality Standards
Activity Date: 1994-06-30 00:00:00
Activity Status Date: Not reported
Activity Group: Compliance Monitoring
Activity Type: Inspection/Evaluation
Activity Status: Not reported

Region Code: 05
Programmatic ID: AIR MI00000000000A7809
Facility Registry ID: 110000497141
Air Operating Status Code: OPR
Default Air Classification Code: MAJ
Air Program: State Implementation Plan for National Primary and Secondary Ambient Air Quality Standards
Activity Date: 1994-09-16 00:00:00
Activity Status Date: Not reported
Activity Group: Compliance Monitoring
Activity Type: Inspection/Evaluation
Activity Status: Not reported

Region Code: 05
Programmatic ID: AIR MI00000000000A7809
Facility Registry ID: 110000497141
Air Operating Status Code: OPR
Default Air Classification Code: MAJ
Air Program: State Implementation Plan for National Primary and Secondary Ambient Air Quality Standards
Activity Date: 1994-09-23 00:00:00
Activity Status Date: Not reported
Activity Group: Compliance Monitoring
Activity Type: Inspection/Evaluation
Activity Status: Not reported

Region Code: 05
Programmatic ID: AIR MI00000000000A7809
Facility Registry ID: 110000497141
Air Operating Status Code: OPR
Default Air Classification Code: MAJ
Air Program: State Implementation Plan for National Primary and Secondary Ambient Air Quality Standards
Activity Date: 1995-01-05 00:00:00
Activity Status Date: Not reported
Activity Group: Compliance Monitoring
Activity Type: Inspection/Evaluation
Activity Status: Not reported

Region Code: 05
Programmatic ID: AIR MI00000000000A7809
Facility Registry ID: 110000497141
Air Operating Status Code: OPR
Default Air Classification Code: MAJ
Air Program: State Implementation Plan for National Primary and Secondary Ambient Air Quality Standards
Activity Date: 1995-06-07 00:00:00
Activity Status Date: Not reported
Activity Group: Compliance Monitoring
Activity Type: Inspection/Evaluation
Activity Status: Not reported

Map ID
Direction
Distance
Elevation

MAP FINDINGS

Site

Database(s)

EDR ID Number
EPA ID Number

NATIONAL STEEL CORP GREAT LAKES DIV (Continued)

1000260107

Region Code: 05
Programmatic ID: AIR MI00000000000A7809
Facility Registry ID: 110000497141
Air Operating Status Code: OPR
Default Air Classification Code: MAJ
Air Program: State Implementation Plan for National Primary and Secondary Ambient Air Quality Standards
Activity Date: 1995-09-06 00:00:00
Activity Status Date: Not reported
Activity Group: Compliance Monitoring
Activity Type: Inspection/Evaluation
Activity Status: Not reported

Region Code: 05
Programmatic ID: AIR MI00000000000A7809
Facility Registry ID: 110000497141
Air Operating Status Code: OPR
Default Air Classification Code: MAJ
Air Program: State Implementation Plan for National Primary and Secondary Ambient Air Quality Standards
Activity Date: 1995-09-07 00:00:00
Activity Status Date: Not reported
Activity Group: Compliance Monitoring
Activity Type: Inspection/Evaluation
Activity Status: Not reported

Region Code: 05
Programmatic ID: AIR MI00000000000A7809
Facility Registry ID: 110000497141
Air Operating Status Code: OPR
Default Air Classification Code: MAJ
Air Program: State Implementation Plan for National Primary and Secondary Ambient Air Quality Standards
Activity Date: 1995-09-15 00:00:00
Activity Status Date: Not reported
Activity Group: Compliance Monitoring
Activity Type: Inspection/Evaluation
Activity Status: Not reported

Region Code: 05
Programmatic ID: AIR MI00000000000A7809
Facility Registry ID: 110000497141
Air Operating Status Code: OPR
Default Air Classification Code: MAJ
Air Program: State Implementation Plan for National Primary and Secondary Ambient Air Quality Standards
Activity Date: 1995-09-20 00:00:00
Activity Status Date: Not reported
Activity Group: Compliance Monitoring
Activity Type: Inspection/Evaluation
Activity Status: Not reported

Region Code: 05
Programmatic ID: AIR MI00000000000A7809
Facility Registry ID: 110000497141
Air Operating Status Code: OPR
Default Air Classification Code: MAJ
Air Program: State Implementation Plan for National Primary and Secondary Ambient Air Quality Standards
Activity Date: 1995-09-26 00:00:00
Activity Status Date: Not reported
Activity Group: Compliance Monitoring

Map ID
Direction
Distance
Elevation

MAP FINDINGS

Site

Database(s)

EDR ID Number
EPA ID Number

NATIONAL STEEL CORP GREAT LAKES DIV (Continued)

1000260107

Activity Type:	Inspection/Evaluation
Activity Status:	Not reported
Region Code:	05
Programmatic ID:	AIR MI00000000000A7809
Facility Registry ID:	110000497141
Air Operating Status Code:	OPR
Default Air Classification Code:	MAJ
Air Program:	State Implementation Plan for National Primary and Secondary Ambient Air Quality Standards
Activity Date:	1996-01-19 00:00:00
Activity Status Date:	Not reported
Activity Group:	Compliance Monitoring
Activity Type:	Inspection/Evaluation
Activity Status:	Not reported
Region Code:	05
Programmatic ID:	AIR MI00000000000A7809
Facility Registry ID:	110000497141
Air Operating Status Code:	OPR
Default Air Classification Code:	MAJ
Air Program:	State Implementation Plan for National Primary and Secondary Ambient Air Quality Standards
Activity Date:	1996-05-13 00:00:00
Activity Status Date:	Not reported
Activity Group:	Compliance Monitoring
Activity Type:	Inspection/Evaluation
Activity Status:	Not reported
Region Code:	05
Programmatic ID:	AIR MI00000000000A7809
Facility Registry ID:	110000497141
Air Operating Status Code:	OPR
Default Air Classification Code:	MAJ
Air Program:	State Implementation Plan for National Primary and Secondary Ambient Air Quality Standards
Activity Date:	1996-05-29 00:00:00
Activity Status Date:	Not reported
Activity Group:	Compliance Monitoring
Activity Type:	Inspection/Evaluation
Activity Status:	Not reported
Region Code:	05
Programmatic ID:	AIR MI00000000000A7809
Facility Registry ID:	110000497141
Air Operating Status Code:	OPR
Default Air Classification Code:	MAJ
Air Program:	State Implementation Plan for National Primary and Secondary Ambient Air Quality Standards
Activity Date:	1996-05-31 00:00:00
Activity Status Date:	Not reported
Activity Group:	Compliance Monitoring
Activity Type:	Inspection/Evaluation
Activity Status:	Not reported
Region Code:	05
Programmatic ID:	AIR MI00000000000A7809
Facility Registry ID:	110000497141
Air Operating Status Code:	OPR
Default Air Classification Code:	MAJ
Air Program:	State Implementation Plan for National Primary and Secondary Ambient Air Quality Standards

Map ID
Direction
Distance
Elevation

MAP FINDINGS

Site

Database(s)

EDR ID Number
EPA ID Number

NATIONAL STEEL CORP GREAT LAKES DIV (Continued)

1000260107

Activity Date: 1996-06-05 00:00:00
Activity Status Date: Not reported
Activity Group: Compliance Monitoring
Activity Type: Inspection/Evaluation
Activity Status: Not reported

Region Code: 05
Programmatic ID: AIR MI000000000000A7809
Facility Registry ID: 110000497141
Air Operating Status Code: OPR
Default Air Classification Code: MAJ
Air Program: State Implementation Plan for National Primary and Secondary Ambient Air Quality Standards
Activity Date: 1996-08-22 00:00:00
Activity Status Date: Not reported
Activity Group: Compliance Monitoring
Activity Type: Inspection/Evaluation
Activity Status: Not reported

Region Code: 05
Programmatic ID: AIR MI000000000000A7809
Facility Registry ID: 110000497141
Air Operating Status Code: OPR
Default Air Classification Code: MAJ
Air Program: State Implementation Plan for National Primary and Secondary Ambient Air Quality Standards
Activity Date: 1996-08-30 00:00:00
Activity Status Date: Not reported
Activity Group: Compliance Monitoring
Activity Type: Inspection/Evaluation
Activity Status: Not reported

Region Code: 05
Programmatic ID: AIR MI000000000000A7809
Facility Registry ID: 110000497141
Air Operating Status Code: OPR
Default Air Classification Code: MAJ
Air Program: State Implementation Plan for National Primary and Secondary Ambient Air Quality Standards
Activity Date: 1996-12-16 00:00:00
Activity Status Date: Not reported
Activity Group: Compliance Monitoring
Activity Type: Inspection/Evaluation
Activity Status: Not reported

Region Code: 05
Programmatic ID: AIR MI000000000000A7809
Facility Registry ID: 110000497141
Air Operating Status Code: OPR
Default Air Classification Code: MAJ
Air Program: State Implementation Plan for National Primary and Secondary Ambient Air Quality Standards
Activity Date: 1996-12-28 00:00:00
Activity Status Date: Not reported
Activity Group: Compliance Monitoring
Activity Type: Inspection/Evaluation
Activity Status: Not reported

Region Code: 05
Programmatic ID: AIR MI000000000000A7809
Facility Registry ID: 110000497141

Map ID
Direction
Distance
Elevation

MAP FINDINGS

Site

Database(s)

EDR ID Number
EPA ID Number

NATIONAL STEEL CORP GREAT LAKES DIV (Continued)

1000260107

Air Operating Status Code: OPR
Default Air Classification Code: MAJ
Air Program: State Implementation Plan for National Primary and Secondary Ambient Air Quality Standards
Activity Date: 1996-12-30 00:00:00
Activity Status Date: Not reported
Activity Group: Compliance Monitoring
Activity Type: Inspection/Evaluation
Activity Status: Not reported

Region Code: 05
Programmatic ID: AIR MI00000000000A7809
Facility Registry ID: 110000497141
Air Operating Status Code: OPR
Default Air Classification Code: MAJ
Air Program: State Implementation Plan for National Primary and Secondary Ambient Air Quality Standards
Activity Date: 1997-02-06 00:00:00
Activity Status Date: Not reported
Activity Group: Compliance Monitoring
Activity Type: Inspection/Evaluation
Activity Status: Not reported

Region Code: 05
Programmatic ID: AIR MI00000000000A7809
Facility Registry ID: 110000497141
Air Operating Status Code: OPR
Default Air Classification Code: MAJ
Air Program: State Implementation Plan for National Primary and Secondary Ambient Air Quality Standards
Activity Date: 1997-02-07 00:00:00
Activity Status Date: Not reported
Activity Group: Compliance Monitoring
Activity Type: Inspection/Evaluation
Activity Status: Not reported

Region Code: 05
Programmatic ID: AIR MI00000000000A7809
Facility Registry ID: 110000497141
Air Operating Status Code: OPR
Default Air Classification Code: MAJ
Air Program: State Implementation Plan for National Primary and Secondary Ambient Air Quality Standards
Activity Date: 1997-02-12 00:00:00
Activity Status Date: Not reported
Activity Group: Compliance Monitoring
Activity Type: Inspection/Evaluation
Activity Status: Not reported

Region Code: 05
Programmatic ID: AIR MI00000000000A7809
Facility Registry ID: 110000497141
Air Operating Status Code: OPR
Default Air Classification Code: MAJ
Air Program: State Implementation Plan for National Primary and Secondary Ambient Air Quality Standards
Activity Date: 1997-02-24 00:00:00
Activity Status Date: Not reported
Activity Group: Compliance Monitoring
Activity Type: Inspection/Evaluation
Activity Status: Not reported

Map ID
Direction
Distance
Elevation

MAP FINDINGS

Site

Database(s)

EDR ID Number
EPA ID Number

NATIONAL STEEL CORP GREAT LAKES DIV (Continued)

1000260107

Region Code: 05
Programmatic ID: AIR MI00000000000A7809
Facility Registry ID: 110000497141
Air Operating Status Code: OPR
Default Air Classification Code: MAJ
Air Program: State Implementation Plan for National Primary and Secondary Ambient Air Quality Standards
Activity Date: 1997-03-13 00:00:00
Activity Status Date: Not reported
Activity Group: Compliance Monitoring
Activity Type: Inspection/Evaluation
Activity Status: Not reported

Region Code: 05
Programmatic ID: AIR MI00000000000A7809
Facility Registry ID: 110000497141
Air Operating Status Code: OPR
Default Air Classification Code: MAJ
Air Program: State Implementation Plan for National Primary and Secondary Ambient Air Quality Standards
Activity Date: 1997-03-27 00:00:00
Activity Status Date: Not reported
Activity Group: Compliance Monitoring
Activity Type: Inspection/Evaluation
Activity Status: Not reported

Region Code: 05
Programmatic ID: AIR MI00000000000A7809
Facility Registry ID: 110000497141
Air Operating Status Code: OPR
Default Air Classification Code: MAJ
Air Program: State Implementation Plan for National Primary and Secondary Ambient Air Quality Standards
Activity Date: 1997-03-31 00:00:00
Activity Status Date: Not reported
Activity Group: Compliance Monitoring
Activity Type: Inspection/Evaluation
Activity Status: Not reported

Region Code: 05
Programmatic ID: AIR MI00000000000A7809
Facility Registry ID: 110000497141
Air Operating Status Code: OPR
Default Air Classification Code: MAJ
Air Program: State Implementation Plan for National Primary and Secondary Ambient Air Quality Standards
Activity Date: 1997-04-18 00:00:00
Activity Status Date: Not reported
Activity Group: Compliance Monitoring
Activity Type: Inspection/Evaluation
Activity Status: Not reported

Region Code: 05
Programmatic ID: AIR MI00000000000A7809
Facility Registry ID: 110000497141
Air Operating Status Code: OPR
Default Air Classification Code: MAJ
Air Program: State Implementation Plan for National Primary and Secondary Ambient Air Quality Standards
Activity Date: 1997-06-04 00:00:00
Activity Status Date: Not reported
Activity Group: Compliance Monitoring

Map ID
Direction
Distance
Elevation

MAP FINDINGS

Site

Database(s)

EDR ID Number
EPA ID Number

NATIONAL STEEL CORP GREAT LAKES DIV (Continued)

1000260107

Activity Type:	Inspection/Evaluation
Activity Status:	Not reported
Region Code:	05
Programmatic ID:	AIR MI00000000000A7809
Facility Registry ID:	110000497141
Air Operating Status Code:	OPR
Default Air Classification Code:	MAJ
Air Program:	State Implementation Plan for National Primary and Secondary Ambient Air Quality Standards
Activity Date:	1997-09-08 00:00:00
Activity Status Date:	Not reported
Activity Group:	Compliance Monitoring
Activity Type:	Inspection/Evaluation
Activity Status:	Not reported
Region Code:	05
Programmatic ID:	AIR MI00000000000A7809
Facility Registry ID:	110000497141
Air Operating Status Code:	OPR
Default Air Classification Code:	MAJ
Air Program:	State Implementation Plan for National Primary and Secondary Ambient Air Quality Standards
Activity Date:	1998-08-20 00:00:00
Activity Status Date:	Not reported
Activity Group:	Compliance Monitoring
Activity Type:	Inspection/Evaluation
Activity Status:	Not reported
Region Code:	05
Programmatic ID:	AIR MI00000000000A7809
Facility Registry ID:	110000497141
Air Operating Status Code:	OPR
Default Air Classification Code:	MAJ
Air Program:	State Implementation Plan for National Primary and Secondary Ambient Air Quality Standards
Activity Date:	1999-02-10 00:00:00
Activity Status Date:	Not reported
Activity Group:	Compliance Monitoring
Activity Type:	Inspection/Evaluation
Activity Status:	Not reported
Region Code:	05
Programmatic ID:	AIR MI00000000000A7809
Facility Registry ID:	110000497141
Air Operating Status Code:	OPR
Default Air Classification Code:	MAJ
Air Program:	State Implementation Plan for National Primary and Secondary Ambient Air Quality Standards
Activity Date:	1999-02-18 00:00:00
Activity Status Date:	Not reported
Activity Group:	Compliance Monitoring
Activity Type:	Inspection/Evaluation
Activity Status:	Not reported
Region Code:	05
Programmatic ID:	AIR MI00000000000A7809
Facility Registry ID:	110000497141
Air Operating Status Code:	OPR
Default Air Classification Code:	MAJ
Air Program:	State Implementation Plan for National Primary and Secondary Ambient Air Quality Standards

Map ID
Direction
Distance
Elevation

MAP FINDINGS

Site

Database(s)

EDR ID Number
EPA ID Number

NATIONAL STEEL CORP GREAT LAKES DIV (Continued)

1000260107

Activity Date: 1999-02-25 00:00:00
Activity Status Date: Not reported
Activity Group: Compliance Monitoring
Activity Type: Inspection/Evaluation
Activity Status: Not reported

Region Code: 05
Programmatic ID: AIR MI000000000000A7809
Facility Registry ID: 110000497141
Air Operating Status Code: OPR
Default Air Classification Code: MAJ
Air Program: State Implementation Plan for National Primary and Secondary Ambient Air Quality Standards
Activity Date: 1999-02-26 00:00:00
Activity Status Date: Not reported
Activity Group: Compliance Monitoring
Activity Type: Inspection/Evaluation
Activity Status: Not reported

Region Code: 05
Programmatic ID: AIR MI000000000000A7809
Facility Registry ID: 110000497141
Air Operating Status Code: OPR
Default Air Classification Code: MAJ
Air Program: State Implementation Plan for National Primary and Secondary Ambient Air Quality Standards
Activity Date: 1999-03-28 00:00:00
Activity Status Date: Not reported
Activity Group: Compliance Monitoring
Activity Type: Inspection/Evaluation
Activity Status: Not reported

Region Code: 05
Programmatic ID: AIR MI000000000000A7809
Facility Registry ID: 110000497141
Air Operating Status Code: OPR
Default Air Classification Code: MAJ
Air Program: State Implementation Plan for National Primary and Secondary Ambient Air Quality Standards
Activity Date: 1999-05-20 00:00:00
Activity Status Date: Not reported
Activity Group: Compliance Monitoring
Activity Type: Inspection/Evaluation
Activity Status: Not reported

Region Code: 05
Programmatic ID: AIR MI000000000000A7809
Facility Registry ID: 110000497141
Air Operating Status Code: OPR
Default Air Classification Code: MAJ
Air Program: State Implementation Plan for National Primary and Secondary Ambient Air Quality Standards
Activity Date: 1999-07-08 00:00:00
Activity Status Date: Not reported
Activity Group: Compliance Monitoring
Activity Type: Inspection/Evaluation
Activity Status: Not reported

Region Code: 05
Programmatic ID: AIR MI000000000000A7809
Facility Registry ID: 110000497141

Map ID
Direction
Distance
Elevation

MAP FINDINGS

Site

Database(s)

EDR ID Number
EPA ID Number

NATIONAL STEEL CORP GREAT LAKES DIV (Continued)

1000260107

Air Operating Status Code: OPR
Default Air Classification Code: MAJ
Air Program: State Implementation Plan for National Primary and Secondary Ambient Air Quality Standards
Activity Date: 1999-07-22 00:00:00
Activity Status Date: Not reported
Activity Group: Compliance Monitoring
Activity Type: Inspection/Evaluation
Activity Status: Not reported

Region Code: 05
Programmatic ID: AIR MI00000000000A7809
Facility Registry ID: 110000497141
Air Operating Status Code: OPR
Default Air Classification Code: MAJ
Air Program: State Implementation Plan for National Primary and Secondary Ambient Air Quality Standards
Activity Date: 1999-09-25 00:00:00
Activity Status Date: Not reported
Activity Group: Compliance Monitoring
Activity Type: Inspection/Evaluation
Activity Status: Not reported

Region Code: 05
Programmatic ID: AIR MI00000000000A7809
Facility Registry ID: 110000497141
Air Operating Status Code: OPR
Default Air Classification Code: MAJ
Air Program: State Implementation Plan for National Primary and Secondary Ambient Air Quality Standards
Activity Date: 2000-08-11 00:00:00
Activity Status Date: Not reported
Activity Group: Compliance Monitoring
Activity Type: Inspection/Evaluation
Activity Status: Not reported

Region Code: 05
Programmatic ID: AIR MI00000000000A7809
Facility Registry ID: 110000497141
Air Operating Status Code: OPR
Default Air Classification Code: MAJ
Air Program: State Implementation Plan for National Primary and Secondary Ambient Air Quality Standards
Activity Date: 2000-08-13 00:00:00
Activity Status Date: Not reported
Activity Group: Compliance Monitoring
Activity Type: Inspection/Evaluation
Activity Status: Not reported

Region Code: 05
Programmatic ID: AIR MI00000000000A7809
Facility Registry ID: 110000497141
Air Operating Status Code: OPR
Default Air Classification Code: MAJ
Air Program: State Implementation Plan for National Primary and Secondary Ambient Air Quality Standards
Activity Date: 2000-09-08 00:00:00
Activity Status Date: Not reported
Activity Group: Compliance Monitoring
Activity Type: Inspection/Evaluation
Activity Status: Not reported

Map ID
Direction
Distance
Elevation

MAP FINDINGS

Site

Database(s)

EDR ID Number
EPA ID Number

NATIONAL STEEL CORP GREAT LAKES DIV (Continued)

1000260107

Region Code: 05
Programmatic ID: AIR MI00000000000A7809
Facility Registry ID: 110000497141
Air Operating Status Code: OPR
Default Air Classification Code: MAJ
Air Program: State Implementation Plan for National Primary and Secondary Ambient Air Quality Standards
Activity Date: 2000-09-13 00:00:00
Activity Status Date: Not reported
Activity Group: Compliance Monitoring
Activity Type: Inspection/Evaluation
Activity Status: Not reported

Region Code: 05
Programmatic ID: AIR MI00000000000A7809
Facility Registry ID: 110000497141
Air Operating Status Code: OPR
Default Air Classification Code: MAJ
Air Program: State Implementation Plan for National Primary and Secondary Ambient Air Quality Standards
Activity Date: 2000-09-15 00:00:00
Activity Status Date: Not reported
Activity Group: Compliance Monitoring
Activity Type: Inspection/Evaluation
Activity Status: Not reported

Region Code: 05
Programmatic ID: AIR MI00000000000A7809
Facility Registry ID: 110000497141
Air Operating Status Code: OPR
Default Air Classification Code: MAJ
Air Program: State Implementation Plan for National Primary and Secondary Ambient Air Quality Standards
Activity Date: 2000-09-22 00:00:00
Activity Status Date: Not reported
Activity Group: Compliance Monitoring
Activity Type: Inspection/Evaluation
Activity Status: Not reported

Region Code: 05
Programmatic ID: AIR MI00000000000A7809
Facility Registry ID: 110000497141
Air Operating Status Code: OPR
Default Air Classification Code: MAJ
Air Program: State Implementation Plan for National Primary and Secondary Ambient Air Quality Standards
Activity Date: 2000-09-23 00:00:00
Activity Status Date: Not reported
Activity Group: Compliance Monitoring
Activity Type: Inspection/Evaluation
Activity Status: Not reported

Region Code: 05
Programmatic ID: AIR MI00000000000A7809
Facility Registry ID: 110000497141
Air Operating Status Code: OPR
Default Air Classification Code: MAJ
Air Program: State Implementation Plan for National Primary and Secondary Ambient Air Quality Standards
Activity Date: 2001-03-15 00:00:00
Activity Status Date: Not reported
Activity Group: Compliance Monitoring

Map ID
Direction
Distance
Elevation

MAP FINDINGS

Site

Database(s)

EDR ID Number
EPA ID Number

NATIONAL STEEL CORP GREAT LAKES DIV (Continued)

1000260107

Activity Type: Inspection/Evaluation
Activity Status: Not reported

Region Code: 05
Programmatic ID: AIR MI00000000000A7809
Facility Registry ID: 110000497141
Air Operating Status Code: OPR
Default Air Classification Code: MAJ
Air Program: State Implementation Plan for National Primary and Secondary Ambient Air Quality Standards
Activity Date: 2001-06-07 00:00:00
Activity Status Date: Not reported
Activity Group: Compliance Monitoring
Activity Type: Inspection/Evaluation
Activity Status: Not reported

Region Code: 05
Programmatic ID: AIR MI00000000000A7809
Facility Registry ID: 110000497141
Air Operating Status Code: OPR
Default Air Classification Code: MAJ
Air Program: State Implementation Plan for National Primary and Secondary Ambient Air Quality Standards
Activity Date: 2001-06-15 00:00:00
Activity Status Date: Not reported
Activity Group: Compliance Monitoring
Activity Type: Inspection/Evaluation
Activity Status: Not reported

Region Code: 05
Programmatic ID: AIR MI00000000000A7809
Facility Registry ID: 110000497141
Air Operating Status Code: OPR
Default Air Classification Code: MAJ
Air Program: State Implementation Plan for National Primary and Secondary Ambient Air Quality Standards
Activity Date: 2001-07-10 00:00:00
Activity Status Date: Not reported
Activity Group: Compliance Monitoring
Activity Type: Inspection/Evaluation
Activity Status: Not reported

Region Code: 05
Programmatic ID: AIR MI00000000000A7809
Facility Registry ID: 110000497141
Air Operating Status Code: OPR
Default Air Classification Code: MAJ
Air Program: State Implementation Plan for National Primary and Secondary Ambient Air Quality Standards
Activity Date: 2001-08-14 00:00:00
Activity Status Date: Not reported
Activity Group: Compliance Monitoring
Activity Type: Inspection/Evaluation
Activity Status: Not reported

Region Code: 05
Programmatic ID: AIR MI00000000000A7809
Facility Registry ID: 110000497141
Air Operating Status Code: OPR
Default Air Classification Code: MAJ
Air Program: State Implementation Plan for National Primary and Secondary Ambient Air Quality Standards

Map ID
Direction
Distance
Elevation

MAP FINDINGS

Site

Database(s)

EDR ID Number
EPA ID Number

NATIONAL STEEL CORP GREAT LAKES DIV (Continued)

1000260107

Activity Date: 2001-09-12 00:00:00
Activity Status Date: Not reported
Activity Group: Compliance Monitoring
Activity Type: Inspection/Evaluation
Activity Status: Not reported

Region Code: 05
Programmatic ID: AIR MI000000000000A7809
Facility Registry ID: 110000497141
Air Operating Status Code: OPR
Default Air Classification Code: MAJ
Air Program: State Implementation Plan for National Primary and Secondary Ambient Air Quality Standards
Activity Date: 2002-09-10 00:00:00
Activity Status Date: Not reported
Activity Group: Compliance Monitoring
Activity Type: Inspection/Evaluation
Activity Status: Not reported

Region Code: 05
Programmatic ID: AIR MI000000000000A7809
Facility Registry ID: 110000497141
Air Operating Status Code: OPR
Default Air Classification Code: MAJ
Air Program: State Implementation Plan for National Primary and Secondary Ambient Air Quality Standards
Activity Date: 2002-09-14 00:00:00
Activity Status Date: Not reported
Activity Group: Compliance Monitoring
Activity Type: Inspection/Evaluation
Activity Status: Not reported

Region Code: 05
Programmatic ID: AIR MI000000000000A7809
Facility Registry ID: 110000497141
Air Operating Status Code: OPR
Default Air Classification Code: MAJ
Air Program: State Implementation Plan for National Primary and Secondary Ambient Air Quality Standards
Activity Date: 2002-09-17 00:00:00
Activity Status Date: Not reported
Activity Group: Compliance Monitoring
Activity Type: Inspection/Evaluation
Activity Status: Not reported

Region Code: 05
Programmatic ID: AIR MI000000000000A7809
Facility Registry ID: 110000497141
Air Operating Status Code: OPR
Default Air Classification Code: MAJ
Air Program: State Implementation Plan for National Primary and Secondary Ambient Air Quality Standards
Activity Date: 2002-10-08 00:00:00
Activity Status Date: Not reported
Activity Group: Compliance Monitoring
Activity Type: Inspection/Evaluation
Activity Status: Not reported

Region Code: 05
Programmatic ID: AIR MI000000000000A7809
Facility Registry ID: 110000497141

Map ID
Direction
Distance
Elevation

MAP FINDINGS

Site

Database(s)

EDR ID Number
EPA ID Number

NATIONAL STEEL CORP GREAT LAKES DIV (Continued)

1000260107

Air Operating Status Code: OPR
Default Air Classification Code: MAJ
Air Program: State Implementation Plan for National Primary and Secondary Ambient Air Quality Standards
Activity Date: 2006-12-11 00:00:00
Activity Status Date: Not reported
Activity Group: Compliance Monitoring
Activity Type: Inspection/Evaluation
Activity Status: Not reported

Region Code: 05
Programmatic ID: AIR MI00000000000A7809
Facility Registry ID: 110000497141
Air Operating Status Code: OPR
Default Air Classification Code: MAJ
Air Program: State Implementation Plan for National Primary and Secondary Ambient Air Quality Standards
Activity Date: 2008-01-07 00:00:00
Activity Status Date: Not reported
Activity Group: Compliance Monitoring
Activity Type: Inspection/Evaluation
Activity Status: Not reported

Region Code: 05
Programmatic ID: AIR MI00000000000A7809
Facility Registry ID: 110000497141
Air Operating Status Code: OPR
Default Air Classification Code: MAJ
Air Program: State Implementation Plan for National Primary and Secondary Ambient Air Quality Standards
Activity Date: 2008-01-09 00:00:00
Activity Status Date: Not reported
Activity Group: Compliance Monitoring
Activity Type: Inspection/Evaluation
Activity Status: Not reported

Region Code: 05
Programmatic ID: AIR MI00000000000A7809
Facility Registry ID: 110000497141
Air Operating Status Code: OPR
Default Air Classification Code: MAJ
Air Program: State Implementation Plan for National Primary and Secondary Ambient Air Quality Standards
Activity Date: 2008-02-14 00:00:00
Activity Status Date: Not reported
Activity Group: Compliance Monitoring
Activity Type: Inspection/Evaluation
Activity Status: Not reported

Region Code: 05
Programmatic ID: AIR MI00000000000A7809
Facility Registry ID: 110000497141
Air Operating Status Code: OPR
Default Air Classification Code: MAJ
Air Program: State Implementation Plan for National Primary and Secondary Ambient Air Quality Standards
Activity Date: 2008-02-19 00:00:00
Activity Status Date: Not reported
Activity Group: Compliance Monitoring
Activity Type: Inspection/Evaluation
Activity Status: Not reported

Map ID
Direction
Distance
Elevation

MAP FINDINGS

Site

Database(s)

EDR ID Number
EPA ID Number

NATIONAL STEEL CORP GREAT LAKES DIV (Continued)

1000260107

Region Code: 05
Programmatic ID: AIR MI00000000000A7809
Facility Registry ID: 110000497141
Air Operating Status Code: OPR
Default Air Classification Code: MAJ
Air Program: State Implementation Plan for National Primary and Secondary Ambient Air Quality Standards
Activity Date: 2008-03-05 00:00:00
Activity Status Date: Not reported
Activity Group: Compliance Monitoring
Activity Type: Inspection/Evaluation
Activity Status: Not reported

Region Code: 05
Programmatic ID: AIR MI00000000000A7809
Facility Registry ID: 110000497141
Air Operating Status Code: OPR
Default Air Classification Code: MAJ
Air Program: State Implementation Plan for National Primary and Secondary Ambient Air Quality Standards
Activity Date: 2008-03-10 00:00:00
Activity Status Date: Not reported
Activity Group: Compliance Monitoring
Activity Type: Inspection/Evaluation
Activity Status: Not reported

Region Code: 05
Programmatic ID: AIR MI00000000000A7809
Facility Registry ID: 110000497141
Air Operating Status Code: OPR
Default Air Classification Code: MAJ
Air Program: State Implementation Plan for National Primary and Secondary Ambient Air Quality Standards
Activity Date: 2008-04-28 00:00:00
Activity Status Date: Not reported
Activity Group: Compliance Monitoring
Activity Type: Inspection/Evaluation
Activity Status: Not reported

Region Code: 05
Programmatic ID: AIR MI00000000000A7809
Facility Registry ID: 110000497141
Air Operating Status Code: OPR
Default Air Classification Code: MAJ
Air Program: State Implementation Plan for National Primary and Secondary Ambient Air Quality Standards
Activity Date: 2008-05-20 00:00:00
Activity Status Date: Not reported
Activity Group: Compliance Monitoring
Activity Type: Inspection/Evaluation
Activity Status: Not reported

Region Code: 05
Programmatic ID: AIR MI00000000000A7809
Facility Registry ID: 110000497141
Air Operating Status Code: OPR
Default Air Classification Code: MAJ
Air Program: State Implementation Plan for National Primary and Secondary Ambient Air Quality Standards
Activity Date: 2008-05-23 00:00:00
Activity Status Date: Not reported
Activity Group: Compliance Monitoring

Map ID
Direction
Distance
Elevation

MAP FINDINGS

Site

Database(s)

EDR ID Number
EPA ID Number

NATIONAL STEEL CORP GREAT LAKES DIV (Continued)

1000260107

Activity Type:	Inspection/Evaluation
Activity Status:	Not reported
Region Code:	05
Programmatic ID:	AIR MI00000000000A7809
Facility Registry ID:	110000497141
Air Operating Status Code:	OPR
Default Air Classification Code:	MAJ
Air Program:	State Implementation Plan for National Primary and Secondary Ambient Air Quality Standards
Activity Date:	2008-07-30 00:00:00
Activity Status Date:	Not reported
Activity Group:	Compliance Monitoring
Activity Type:	Inspection/Evaluation
Activity Status:	Not reported
Region Code:	05
Programmatic ID:	AIR MI00000000000A7809
Facility Registry ID:	110000497141
Air Operating Status Code:	OPR
Default Air Classification Code:	MAJ
Air Program:	State Implementation Plan for National Primary and Secondary Ambient Air Quality Standards
Activity Date:	2008-08-15 00:00:00
Activity Status Date:	Not reported
Activity Group:	Compliance Monitoring
Activity Type:	Inspection/Evaluation
Activity Status:	Not reported
Region Code:	05
Programmatic ID:	AIR MI00000000000A7809
Facility Registry ID:	110000497141
Air Operating Status Code:	OPR
Default Air Classification Code:	MAJ
Air Program:	State Implementation Plan for National Primary and Secondary Ambient Air Quality Standards
Activity Date:	2008-08-18 00:00:00
Activity Status Date:	Not reported
Activity Group:	Compliance Monitoring
Activity Type:	Inspection/Evaluation
Activity Status:	Not reported
Region Code:	05
Programmatic ID:	AIR MI00000000000A7809
Facility Registry ID:	110000497141
Air Operating Status Code:	OPR
Default Air Classification Code:	MAJ
Air Program:	State Implementation Plan for National Primary and Secondary Ambient Air Quality Standards
Activity Date:	2008-08-22 00:00:00
Activity Status Date:	Not reported
Activity Group:	Compliance Monitoring
Activity Type:	Inspection/Evaluation
Activity Status:	Not reported
Region Code:	05
Programmatic ID:	AIR MI00000000000A7809
Facility Registry ID:	110000497141
Air Operating Status Code:	OPR
Default Air Classification Code:	MAJ
Air Program:	State Implementation Plan for National Primary and Secondary Ambient Air Quality Standards

Map ID
Direction
Distance
Elevation

MAP FINDINGS

Site

Database(s)

EDR ID Number
EPA ID Number

NATIONAL STEEL CORP GREAT LAKES DIV (Continued)

1000260107

Activity Date: 2009-01-07 00:00:00
Activity Status Date: Not reported
Activity Group: Compliance Monitoring
Activity Type: Inspection/Evaluation
Activity Status: Not reported

Region Code: 05
Programmatic ID: AIR MI000000000000A7809
Facility Registry ID: 110000497141
Air Operating Status Code: OPR
Default Air Classification Code: MAJ
Air Program: State Implementation Plan for National Primary and Secondary Ambient Air Quality Standards
Activity Date: 2009-01-20 00:00:00
Activity Status Date: Not reported
Activity Group: Compliance Monitoring
Activity Type: Inspection/Evaluation
Activity Status: Not reported

Region Code: 05
Programmatic ID: AIR MI000000000000A7809
Facility Registry ID: 110000497141
Air Operating Status Code: OPR
Default Air Classification Code: MAJ
Air Program: State Implementation Plan for National Primary and Secondary Ambient Air Quality Standards
Activity Date: 2009-02-20 00:00:00
Activity Status Date: Not reported
Activity Group: Compliance Monitoring
Activity Type: Inspection/Evaluation
Activity Status: Not reported

Region Code: 05
Programmatic ID: AIR MI000000000000A7809
Facility Registry ID: 110000497141
Air Operating Status Code: OPR
Default Air Classification Code: MAJ
Air Program: State Implementation Plan for National Primary and Secondary Ambient Air Quality Standards
Activity Date: 2009-07-29 00:00:00
Activity Status Date: Not reported
Activity Group: Compliance Monitoring
Activity Type: Inspection/Evaluation
Activity Status: Not reported

Region Code: 05
Programmatic ID: AIR MI000000000000A7809
Facility Registry ID: 110000497141
Air Operating Status Code: OPR
Default Air Classification Code: MAJ
Air Program: State Implementation Plan for National Primary and Secondary Ambient Air Quality Standards
Activity Date: 2009-09-10 00:00:00
Activity Status Date: Not reported
Activity Group: Compliance Monitoring
Activity Type: Inspection/Evaluation
Activity Status: Not reported

Region Code: 05
Programmatic ID: AIR MI000000000000A7809
Facility Registry ID: 110000497141

Map ID
Direction
Distance
Elevation

MAP FINDINGS

Site

Database(s)

EDR ID Number
EPA ID Number

NATIONAL STEEL CORP GREAT LAKES DIV (Continued)

1000260107

Air Operating Status Code: OPR
Default Air Classification Code: MAJ
Air Program: State Implementation Plan for National Primary and Secondary Ambient Air Quality Standards
Activity Date: 2009-09-14 00:00:00
Activity Status Date: Not reported
Activity Group: Compliance Monitoring
Activity Type: Inspection/Evaluation
Activity Status: Not reported

Region Code: 05
Programmatic ID: AIR MI00000000000A7809
Facility Registry ID: 110000497141
Air Operating Status Code: OPR
Default Air Classification Code: MAJ
Air Program: State Implementation Plan for National Primary and Secondary Ambient Air Quality Standards
Activity Date: 2009-09-30 00:00:00
Activity Status Date: Not reported
Activity Group: Compliance Monitoring
Activity Type: Inspection/Evaluation
Activity Status: Not reported

Region Code: 05
Programmatic ID: AIR MI00000000000A7809
Facility Registry ID: 110000497141
Air Operating Status Code: OPR
Default Air Classification Code: MAJ
Air Program: State Implementation Plan for National Primary and Secondary Ambient Air Quality Standards
Activity Date: 2009-11-18 00:00:00
Activity Status Date: Not reported
Activity Group: Compliance Monitoring
Activity Type: Inspection/Evaluation
Activity Status: Not reported

Region Code: 05
Programmatic ID: AIR MI00000000000A7809
Facility Registry ID: 110000497141
Air Operating Status Code: OPR
Default Air Classification Code: MAJ
Air Program: State Implementation Plan for National Primary and Secondary Ambient Air Quality Standards
Activity Date: 2009-12-08 00:00:00
Activity Status Date: Not reported
Activity Group: Compliance Monitoring
Activity Type: Inspection/Evaluation
Activity Status: Not reported

Region Code: 05
Programmatic ID: AIR MI00000000000A7809
Facility Registry ID: 110000497141
Air Operating Status Code: OPR
Default Air Classification Code: MAJ
Air Program: State Implementation Plan for National Primary and Secondary Ambient Air Quality Standards
Activity Date: 2009-12-09 00:00:00
Activity Status Date: Not reported
Activity Group: Compliance Monitoring
Activity Type: Inspection/Evaluation
Activity Status: Not reported

Map ID
Direction
Distance
Elevation

MAP FINDINGS

Site

Database(s)

EDR ID Number
EPA ID Number

NATIONAL STEEL CORP GREAT LAKES DIV (Continued)

1000260107

Region Code: 05
Programmatic ID: AIR MI00000000000A7809
Facility Registry ID: 110000497141
Air Operating Status Code: OPR
Default Air Classification Code: MAJ
Air Program: State Implementation Plan for National Primary and Secondary Ambient Air Quality Standards
Activity Date: 2009-12-15 00:00:00
Activity Status Date: Not reported
Activity Group: Compliance Monitoring
Activity Type: Inspection/Evaluation
Activity Status: Not reported

Region Code: 05
Programmatic ID: AIR MI00000000000A7809
Facility Registry ID: 110000497141
Air Operating Status Code: OPR
Default Air Classification Code: MAJ
Air Program: State Implementation Plan for National Primary and Secondary Ambient Air Quality Standards
Activity Date: 2010-01-06 00:00:00
Activity Status Date: Not reported
Activity Group: Compliance Monitoring
Activity Type: Inspection/Evaluation
Activity Status: Not reported

Region Code: 05
Programmatic ID: AIR MI00000000000A7809
Facility Registry ID: 110000497141
Air Operating Status Code: OPR
Default Air Classification Code: MAJ
Air Program: State Implementation Plan for National Primary and Secondary Ambient Air Quality Standards
Activity Date: 2010-01-07 00:00:00
Activity Status Date: Not reported
Activity Group: Compliance Monitoring
Activity Type: Inspection/Evaluation
Activity Status: Not reported

Region Code: 05
Programmatic ID: AIR MI00000000000A7809
Facility Registry ID: 110000497141
Air Operating Status Code: OPR
Default Air Classification Code: MAJ
Air Program: State Implementation Plan for National Primary and Secondary Ambient Air Quality Standards
Activity Date: 2010-01-14 00:00:00
Activity Status Date: Not reported
Activity Group: Compliance Monitoring
Activity Type: Inspection/Evaluation
Activity Status: Not reported

Region Code: 05
Programmatic ID: AIR MI00000000000A7809
Facility Registry ID: 110000497141
Air Operating Status Code: OPR
Default Air Classification Code: MAJ
Air Program: State Implementation Plan for National Primary and Secondary Ambient Air Quality Standards
Activity Date: 2010-01-19 00:00:00
Activity Status Date: Not reported
Activity Group: Compliance Monitoring

Map ID
Direction
Distance
Elevation

MAP FINDINGS

Site

Database(s)

EDR ID Number
EPA ID Number

NATIONAL STEEL CORP GREAT LAKES DIV (Continued)

1000260107

Activity Type: Inspection/Evaluation
Activity Status: Not reported

Region Code: 05
Programmatic ID: AIR MI0000000000A7809
Facility Registry ID: 110000497141
Air Operating Status Code: OPR
Default Air Classification Code: MAJ
Air Program: State Implementation Plan for National Primary and Secondary Ambient Air Quality Standards
Activity Date: 2010-01-20 00:00:00
Activity Status Date: Not reported
Activity Group: Compliance Monitoring
Activity Type: Inspection/Evaluation
Activity Status: Not reported

Region Code: 05
Programmatic ID: AIR MI0000000000A7809
Facility Registry ID: 110000497141
Air Operating Status Code: OPR
Default Air Classification Code: MAJ
Air Program: State Implementation Plan for National Primary and Secondary Ambient Air Quality Standards
Activity Date: 2010-02-05 00:00:00
Activity Status Date: Not reported
Activity Group: Compliance Monitoring
Activity Type: Inspection/Evaluation
Activity Status: Not reported

Region Code: 05
Programmatic ID: AIR MI0000000000A7809
Facility Registry ID: 110000497141
Air Operating Status Code: OPR
Default Air Classification Code: MAJ
Air Program: State Implementation Plan for National Primary and Secondary Ambient Air Quality Standards
Activity Date: 2010-03-11 00:00:00
Activity Status Date: Not reported
Activity Group: Compliance Monitoring
Activity Type: Inspection/Evaluation
Activity Status: Not reported

Region Code: 05
Programmatic ID: AIR MI0000000000A7809
Facility Registry ID: 110000497141
Air Operating Status Code: OPR
Default Air Classification Code: MAJ
Air Program: State Implementation Plan for National Primary and Secondary Ambient Air Quality Standards
Activity Date: 2010-03-18 00:00:00
Activity Status Date: Not reported
Activity Group: Compliance Monitoring
Activity Type: Inspection/Evaluation
Activity Status: Not reported

Region Code: 05
Programmatic ID: AIR MI0000000000A7809
Facility Registry ID: 110000497141
Air Operating Status Code: OPR
Default Air Classification Code: MAJ
Air Program: State Implementation Plan for National Primary and Secondary Ambient Air Quality Standards

Map ID
Direction
Distance
Elevation

MAP FINDINGS

Site

Database(s)

EDR ID Number
EPA ID Number

NATIONAL STEEL CORP GREAT LAKES DIV (Continued)

1000260107

Activity Date: 2010-03-19 00:00:00
Activity Status Date: Not reported
Activity Group: Compliance Monitoring
Activity Type: Inspection/Evaluation
Activity Status: Not reported

Region Code: 05
Programmatic ID: AIR MI000000000000A7809
Facility Registry ID: 110000497141
Air Operating Status Code: OPR
Default Air Classification Code: MAJ
Air Program: State Implementation Plan for National Primary and Secondary Ambient Air Quality Standards
Activity Date: 2010-04-05 00:00:00
Activity Status Date: Not reported
Activity Group: Compliance Monitoring
Activity Type: Inspection/Evaluation
Activity Status: Not reported

Region Code: 05
Programmatic ID: AIR MI000000000000A7809
Facility Registry ID: 110000497141
Air Operating Status Code: OPR
Default Air Classification Code: MAJ
Air Program: State Implementation Plan for National Primary and Secondary Ambient Air Quality Standards
Activity Date: 2010-04-12 00:00:00
Activity Status Date: Not reported
Activity Group: Compliance Monitoring
Activity Type: Inspection/Evaluation
Activity Status: Not reported

Region Code: 05
Programmatic ID: AIR MI000000000000A7809
Facility Registry ID: 110000497141
Air Operating Status Code: OPR
Default Air Classification Code: MAJ
Air Program: State Implementation Plan for National Primary and Secondary Ambient Air Quality Standards
Activity Date: 2010-04-29 00:00:00
Activity Status Date: Not reported
Activity Group: Compliance Monitoring
Activity Type: Inspection/Evaluation
Activity Status: Not reported

Region Code: 05
Programmatic ID: AIR MI000000000000A7809
Facility Registry ID: 110000497141
Air Operating Status Code: OPR
Default Air Classification Code: MAJ
Air Program: State Implementation Plan for National Primary and Secondary Ambient Air Quality Standards
Activity Date: 2010-05-20 00:00:00
Activity Status Date: Not reported
Activity Group: Compliance Monitoring
Activity Type: Inspection/Evaluation
Activity Status: Not reported

Region Code: 05
Programmatic ID: AIR MI000000000000A7809
Facility Registry ID: 110000497141

Map ID
Direction
Distance
Elevation

MAP FINDINGS

Site

Database(s)

EDR ID Number
EPA ID Number

NATIONAL STEEL CORP GREAT LAKES DIV (Continued)

1000260107

Air Operating Status Code: OPR
Default Air Classification Code: MAJ
Air Program: State Implementation Plan for National Primary and Secondary Ambient Air Quality Standards
Activity Date: 2010-07-23 00:00:00
Activity Status Date: Not reported
Activity Group: Compliance Monitoring
Activity Type: Inspection/Evaluation
Activity Status: Not reported

Region Code: 05
Programmatic ID: AIR MI00000000000A7809
Facility Registry ID: 110000497141
Air Operating Status Code: OPR
Default Air Classification Code: MAJ
Air Program: State Implementation Plan for National Primary and Secondary Ambient Air Quality Standards
Activity Date: 2010-07-27 00:00:00
Activity Status Date: Not reported
Activity Group: Compliance Monitoring
Activity Type: Inspection/Evaluation
Activity Status: Not reported

Region Code: 05
Programmatic ID: AIR MI00000000000A7809
Facility Registry ID: 110000497141
Air Operating Status Code: OPR
Default Air Classification Code: MAJ
Air Program: State Implementation Plan for National Primary and Secondary Ambient Air Quality Standards
Activity Date: 2010-11-03 00:00:00
Activity Status Date: Not reported
Activity Group: Compliance Monitoring
Activity Type: Inspection/Evaluation
Activity Status: Not reported

Region Code: 05
Programmatic ID: AIR MI00000000000A7809
Facility Registry ID: 110000497141
Air Operating Status Code: OPR
Default Air Classification Code: MAJ
Air Program: State Implementation Plan for National Primary and Secondary Ambient Air Quality Standards
Activity Date: 2010-11-15 00:00:00
Activity Status Date: Not reported
Activity Group: Compliance Monitoring
Activity Type: Inspection/Evaluation
Activity Status: Not reported

Region Code: 05
Programmatic ID: AIR MI00000000000A7809
Facility Registry ID: 110000497141
Air Operating Status Code: OPR
Default Air Classification Code: MAJ
Air Program: State Implementation Plan for National Primary and Secondary Ambient Air Quality Standards
Activity Date: 2011-01-11 00:00:00
Activity Status Date: Not reported
Activity Group: Compliance Monitoring
Activity Type: Inspection/Evaluation
Activity Status: Not reported

Map ID
Direction
Distance
Elevation

MAP FINDINGS

Site

Database(s)

EDR ID Number
EPA ID Number

NATIONAL STEEL CORP GREAT LAKES DIV (Continued)

1000260107

Region Code: 05
Programmatic ID: AIR MI00000000000A7809
Facility Registry ID: 110000497141
Air Operating Status Code: OPR
Default Air Classification Code: MAJ
Air Program: State Implementation Plan for National Primary and Secondary Ambient Air Quality Standards
Activity Date: 2011-06-30 00:00:00
Activity Status Date: Not reported
Activity Group: Compliance Monitoring
Activity Type: Inspection/Evaluation
Activity Status: Not reported

Region Code: 05
Programmatic ID: AIR MI00000000000A7809
Facility Registry ID: 110000497141
Air Operating Status Code: OPR
Default Air Classification Code: MAJ
Air Program: State Implementation Plan for National Primary and Secondary Ambient Air Quality Standards
Activity Date: 2011-08-25 00:00:00
Activity Status Date: Not reported
Activity Group: Compliance Monitoring
Activity Type: Inspection/Evaluation
Activity Status: Not reported

Region Code: 05
Programmatic ID: AIR MI00000000000A7809
Facility Registry ID: 110000497141
Air Operating Status Code: OPR
Default Air Classification Code: MAJ
Air Program: State Implementation Plan for National Primary and Secondary Ambient Air Quality Standards
Activity Date: 2011-08-31 00:00:00
Activity Status Date: Not reported
Activity Group: Compliance Monitoring
Activity Type: Inspection/Evaluation
Activity Status: Not reported

Region Code: 05
Programmatic ID: AIR MI00000000000A7809
Facility Registry ID: 110000497141
Air Operating Status Code: OPR
Default Air Classification Code: MAJ
Air Program: State Implementation Plan for National Primary and Secondary Ambient Air Quality Standards
Activity Date: 2011-09-30 00:00:00
Activity Status Date: Not reported
Activity Group: Compliance Monitoring
Activity Type: Inspection/Evaluation
Activity Status: Not reported

Region Code: 05
Programmatic ID: AIR MI00000000000A7809
Facility Registry ID: 110000497141
Air Operating Status Code: OPR
Default Air Classification Code: MAJ
Air Program: State Implementation Plan for National Primary and Secondary Ambient Air Quality Standards
Activity Date: 2011-12-16 00:00:00
Activity Status Date: Not reported
Activity Group: Compliance Monitoring

Map ID
Direction
Distance
Elevation

MAP FINDINGS

Site

Database(s)

EDR ID Number
EPA ID Number

NATIONAL STEEL CORP GREAT LAKES DIV (Continued)

1000260107

Activity Type:	Inspection/Evaluation
Activity Status:	Not reported
Region Code:	05
Programmatic ID:	AIR MI00000000000A7809
Facility Registry ID:	110000497141
Air Operating Status Code:	OPR
Default Air Classification Code:	MAJ
Air Program:	State Implementation Plan for National Primary and Secondary Ambient Air Quality Standards
Activity Date:	2012-02-06 00:00:00
Activity Status Date:	Not reported
Activity Group:	Compliance Monitoring
Activity Type:	Inspection/Evaluation
Activity Status:	Not reported
Region Code:	05
Programmatic ID:	AIR MI00000000000A7809
Facility Registry ID:	110000497141
Air Operating Status Code:	OPR
Default Air Classification Code:	MAJ
Air Program:	State Implementation Plan for National Primary and Secondary Ambient Air Quality Standards
Activity Date:	2012-04-09 00:00:00
Activity Status Date:	Not reported
Activity Group:	Compliance Monitoring
Activity Type:	Inspection/Evaluation
Activity Status:	Not reported
Region Code:	05
Programmatic ID:	AIR MI00000000000A7809
Facility Registry ID:	110000497141
Air Operating Status Code:	OPR
Default Air Classification Code:	MAJ
Air Program:	State Implementation Plan for National Primary and Secondary Ambient Air Quality Standards
Activity Date:	2012-07-20 00:00:00
Activity Status Date:	Not reported
Activity Group:	Compliance Monitoring
Activity Type:	Inspection/Evaluation
Activity Status:	Not reported
Region Code:	05
Programmatic ID:	AIR MI00000000000A7809
Facility Registry ID:	110000497141
Air Operating Status Code:	OPR
Default Air Classification Code:	MAJ
Air Program:	State Implementation Plan for National Primary and Secondary Ambient Air Quality Standards
Activity Date:	2012-08-16 00:00:00
Activity Status Date:	Not reported
Activity Group:	Compliance Monitoring
Activity Type:	Inspection/Evaluation
Activity Status:	Not reported
Region Code:	05
Programmatic ID:	AIR MI00000000000A7809
Facility Registry ID:	110000497141
Air Operating Status Code:	OPR
Default Air Classification Code:	MAJ
Air Program:	State Implementation Plan for National Primary and Secondary Ambient Air Quality Standards

Map ID
Direction
Distance
Elevation

MAP FINDINGS

Site

Database(s)

EDR ID Number
EPA ID Number

NATIONAL STEEL CORP GREAT LAKES DIV (Continued)

1000260107

Activity Date: 2012-08-17 00:00:00
Activity Status Date: Not reported
Activity Group: Compliance Monitoring
Activity Type: Inspection/Evaluation
Activity Status: Not reported

Region Code: 05
Programmatic ID: AIR MI000000000000A7809
Facility Registry ID: 110000497141
Air Operating Status Code: OPR
Default Air Classification Code: MAJ
Air Program: State Implementation Plan for National Primary and Secondary Ambient Air Quality Standards
Activity Date: 2013-02-28 00:00:00
Activity Status Date: Not reported
Activity Group: Compliance Monitoring
Activity Type: Inspection/Evaluation
Activity Status: Not reported

Region Code: 05
Programmatic ID: AIR MI000000000000A7809
Facility Registry ID: 110000497141
Air Operating Status Code: OPR
Default Air Classification Code: MAJ
Air Program: State Implementation Plan for National Primary and Secondary Ambient Air Quality Standards
Activity Date: 2013-03-01 00:00:00
Activity Status Date: Not reported
Activity Group: Compliance Monitoring
Activity Type: Inspection/Evaluation
Activity Status: Not reported

Region Code: 05
Programmatic ID: AIR MI000000000000A7809
Facility Registry ID: 110000497141
Air Operating Status Code: OPR
Default Air Classification Code: MAJ
Air Program: State Implementation Plan for National Primary and Secondary Ambient Air Quality Standards
Activity Date: 2013-03-13 00:00:00
Activity Status Date: Not reported
Activity Group: Compliance Monitoring
Activity Type: Inspection/Evaluation
Activity Status: Not reported

Region Code: 05
Programmatic ID: AIR MI000000000000A7809
Facility Registry ID: 110000497141
Air Operating Status Code: OPR
Default Air Classification Code: MAJ
Air Program: State Implementation Plan for National Primary and Secondary Ambient Air Quality Standards
Activity Date: 2013-05-02 00:00:00
Activity Status Date: Not reported
Activity Group: Compliance Monitoring
Activity Type: Inspection/Evaluation
Activity Status: Not reported

Region Code: 05
Programmatic ID: AIR MI000000000000A7809
Facility Registry ID: 110000497141

Map ID
Direction
Distance
Elevation

MAP FINDINGS

Site

Database(s)

EDR ID Number
EPA ID Number

NATIONAL STEEL CORP GREAT LAKES DIV (Continued)

1000260107

Air Operating Status Code: OPR
Default Air Classification Code: MAJ
Air Program: State Implementation Plan for National Primary and Secondary Ambient Air Quality Standards
Activity Date: 2013-09-25 00:00:00
Activity Status Date: Not reported
Activity Group: Compliance Monitoring
Activity Type: Inspection/Evaluation
Activity Status: Not reported

Region Code: 05
Programmatic ID: AIR MI00000000000A7809
Facility Registry ID: 110000497141
Air Operating Status Code: OPR
Default Air Classification Code: MAJ
Air Program: State Implementation Plan for National Primary and Secondary Ambient Air Quality Standards
Activity Date: 2014-03-03 00:00:00
Activity Status Date: Not reported
Activity Group: Compliance Monitoring
Activity Type: Inspection/Evaluation
Activity Status: Not reported

Region Code: 05
Programmatic ID: AIR MI00000000000A7809
Facility Registry ID: 110000497141
Air Operating Status Code: OPR
Default Air Classification Code: MAJ
Air Program: State Implementation Plan for National Primary and Secondary Ambient Air Quality Standards
Activity Date: 2014-05-14 00:00:00
Activity Status Date: Not reported
Activity Group: Compliance Monitoring
Activity Type: Inspection/Evaluation
Activity Status: Not reported

Region Code: 05
Programmatic ID: AIR MI00000000000A7809
Facility Registry ID: 110000497141
Air Operating Status Code: OPR
Default Air Classification Code: MAJ
Air Program: State Implementation Plan for National Primary and Secondary Ambient Air Quality Standards
Activity Date: 2014-06-25 00:00:00
Activity Status Date: Not reported
Activity Group: Compliance Monitoring
Activity Type: Inspection/Evaluation
Activity Status: Not reported

Region Code: 05
Programmatic ID: AIR MI00000000000A7809
Facility Registry ID: 110000497141
Air Operating Status Code: OPR
Default Air Classification Code: MAJ
Air Program: State Implementation Plan for National Primary and Secondary Ambient Air Quality Standards
Activity Date: 2014-06-26 00:00:00
Activity Status Date: Not reported
Activity Group: Compliance Monitoring
Activity Type: Inspection/Evaluation
Activity Status: Not reported

Map ID
Direction
Distance
Elevation

MAP FINDINGS

Site

Database(s)

EDR ID Number
EPA ID Number

NATIONAL STEEL CORP GREAT LAKES DIV (Continued)

1000260107

Region Code: 05
Programmatic ID: AIR MI000000000000A7809
Facility Registry ID: 110000497141
Air Operating Status Code: OPR
Default Air Classification Code: MAJ
Air Program: State Implementation Plan for National Primary and Secondary Ambient Air Quality Standards
Activity Date: 1988-06-09 00:00:00
Activity Status Date: 1988-06-09 00:00:00
Activity Group: Enforcement Action
Activity Type: Administrative - Formal
Activity Status: Final Order Issued

Region Code: 05
Programmatic ID: AIR MI000000000000A7809
Facility Registry ID: 110000497141
Air Operating Status Code: OPR
Default Air Classification Code: MAJ
Air Program: State Implementation Plan for National Primary and Secondary Ambient Air Quality Standards
Activity Date: 1994-01-07 00:00:00
Activity Status Date: 1994-01-07 00:00:00
Activity Group: Enforcement Action
Activity Type: Administrative - Formal
Activity Status: Final Order Issued

Region Code: 05
Programmatic ID: AIR MI000000000000A7809
Facility Registry ID: 110000497141
Air Operating Status Code: OPR
Default Air Classification Code: MAJ
Air Program: State Implementation Plan for National Primary and Secondary Ambient Air Quality Standards
Activity Date: 1994-03-30 00:00:00
Activity Status Date: 1994-03-30 00:00:00
Activity Group: Enforcement Action
Activity Type: Administrative - Formal
Activity Status: Final Order Issued

Region Code: 05
Programmatic ID: AIR MI000000000000A7809
Facility Registry ID: 110000497141
Air Operating Status Code: OPR
Default Air Classification Code: MAJ
Air Program: State Implementation Plan for National Primary and Secondary Ambient Air Quality Standards
Activity Date: 1996-12-15 00:00:00
Activity Status Date: 1996-12-15 00:00:00
Activity Group: Enforcement Action
Activity Type: Administrative - Formal
Activity Status: Final Order Issued

Region Code: 05
Programmatic ID: AIR MI000000000000A7809
Facility Registry ID: 110000497141
Air Operating Status Code: OPR
Default Air Classification Code: MAJ
Air Program: State Implementation Plan for National Primary and Secondary Ambient Air Quality Standards
Activity Date: 1999-06-22 00:00:00
Activity Status Date: 1999-06-22 00:00:00
Activity Group: Enforcement Action

Map ID
Direction
Distance
Elevation

MAP FINDINGS

Site

Database(s)

EDR ID Number
EPA ID Number

NATIONAL STEEL CORP GREAT LAKES DIV (Continued)

1000260107

Activity Type: Administrative - Formal
Activity Status: Final Order Issued

Region Code: 05
Programmatic ID: AIR MI00000000000A7809
Facility Registry ID: 110000497141
Air Operating Status Code: OPR
Default Air Classification Code: MAJ
Air Program: State Implementation Plan for National Primary and Secondary Ambient Air Quality Standards
Activity Date: 2014-10-08 00:00:00
Activity Status Date: 2014-10-08 00:00:00
Activity Group: Enforcement Action
Activity Type: Administrative - Formal
Activity Status: Final Order Issued

Region Code: 05
Programmatic ID: AIR MI00000000000A7809
Facility Registry ID: 110000497141
Air Operating Status Code: OPR
Default Air Classification Code: MAJ
Air Program: State Implementation Plan for National Primary and Secondary Ambient Air Quality Standards
Activity Date: 2016-02-10 00:00:00
Activity Status Date: 2016-02-10 00:00:00
Activity Group: Enforcement Action
Activity Type: Administrative - Formal
Activity Status: Final Order Issued

Region Code: 05
Programmatic ID: AIR MI00000000000A7809
Facility Registry ID: 110000497141
Air Operating Status Code: OPR
Default Air Classification Code: MAJ
Air Program: State Implementation Plan for National Primary and Secondary Ambient Air Quality Standards
Activity Date: 1984-01-24 00:00:00
Activity Status Date: 1984-01-24 00:00:00
Activity Group: Enforcement Action
Activity Type: Administrative - Informal
Activity Status: Achieved

Region Code: 05
Programmatic ID: AIR MI00000000000A7809
Facility Registry ID: 110000497141
Air Operating Status Code: OPR
Default Air Classification Code: MAJ
Air Program: State Implementation Plan for National Primary and Secondary Ambient Air Quality Standards
Activity Date: 1984-02-03 00:00:00
Activity Status Date: 1984-02-03 00:00:00
Activity Group: Enforcement Action
Activity Type: Administrative - Informal
Activity Status: Achieved

Region Code: 05
Programmatic ID: AIR MI00000000000A7809
Facility Registry ID: 110000497141
Air Operating Status Code: OPR
Default Air Classification Code: MAJ
Air Program: State Implementation Plan for National Primary and Secondary Ambient Air Quality Standards

Map ID
Direction
Distance
Elevation

MAP FINDINGS

Site

Database(s)

EDR ID Number
EPA ID Number

NATIONAL STEEL CORP GREAT LAKES DIV (Continued)

1000260107

Activity Date: 1984-04-04 00:00:00
Activity Status Date: 1984-04-04 00:00:00
Activity Group: Enforcement Action
Activity Type: Administrative - Informal
Activity Status: Achieved

Region Code: 05
Programmatic ID: AIR MI000000000000A7809
Facility Registry ID: 110000497141
Air Operating Status Code: OPR
Default Air Classification Code: MAJ
Air Program: State Implementation Plan for National Primary and Secondary Ambient Air Quality Standards
Activity Date: 1984-06-01 00:00:00
Activity Status Date: 1984-06-01 00:00:00
Activity Group: Enforcement Action
Activity Type: Administrative - Informal
Activity Status: Achieved

Region Code: 05
Programmatic ID: AIR MI000000000000A7809
Facility Registry ID: 110000497141
Air Operating Status Code: OPR
Default Air Classification Code: MAJ
Air Program: State Implementation Plan for National Primary and Secondary Ambient Air Quality Standards
Activity Date: 1984-12-24 00:00:00
Activity Status Date: 1984-12-24 00:00:00
Activity Group: Enforcement Action
Activity Type: Administrative - Informal
Activity Status: Achieved

Region Code: 05
Programmatic ID: AIR MI000000000000A7809
Facility Registry ID: 110000497141
Air Operating Status Code: OPR
Default Air Classification Code: MAJ
Air Program: State Implementation Plan for National Primary and Secondary Ambient Air Quality Standards
Activity Date: 1986-10-16 00:00:00
Activity Status Date: 1986-10-16 00:00:00
Activity Group: Enforcement Action
Activity Type: Administrative - Informal
Activity Status: Achieved

Region Code: 05
Programmatic ID: AIR MI000000000000A7809
Facility Registry ID: 110000497141
Air Operating Status Code: OPR
Default Air Classification Code: MAJ
Air Program: State Implementation Plan for National Primary and Secondary Ambient Air Quality Standards
Activity Date: 1987-02-04 00:00:00
Activity Status Date: 1987-02-04 00:00:00
Activity Group: Enforcement Action
Activity Type: Administrative - Informal
Activity Status: Achieved

Region Code: 05
Programmatic ID: AIR MI000000000000A7809
Facility Registry ID: 110000497141

Map ID
Direction
Distance
Elevation

MAP FINDINGS

Site

Database(s)

EDR ID Number
EPA ID Number

NATIONAL STEEL CORP GREAT LAKES DIV (Continued)

1000260107

Air Operating Status Code: OPR
Default Air Classification Code: MAJ
Air Program: State Implementation Plan for National Primary and Secondary Ambient Air Quality Standards
Activity Date: 1987-03-25 00:00:00
Activity Status Date: 1987-03-25 00:00:00
Activity Group: Enforcement Action
Activity Type: Administrative - Informal
Activity Status: Achieved

Region Code: 05
Programmatic ID: AIR MI00000000000A7809
Facility Registry ID: 110000497141
Air Operating Status Code: OPR
Default Air Classification Code: MAJ
Air Program: State Implementation Plan for National Primary and Secondary Ambient Air Quality Standards
Activity Date: 1987-04-13 00:00:00
Activity Status Date: 1987-04-13 00:00:00
Activity Group: Enforcement Action
Activity Type: Administrative - Informal
Activity Status: Achieved

Region Code: 05
Programmatic ID: AIR MI00000000000A7809
Facility Registry ID: 110000497141
Air Operating Status Code: OPR
Default Air Classification Code: MAJ
Air Program: State Implementation Plan for National Primary and Secondary Ambient Air Quality Standards
Activity Date: 1987-07-10 00:00:00
Activity Status Date: 1987-07-10 00:00:00
Activity Group: Enforcement Action
Activity Type: Administrative - Informal
Activity Status: Achieved

Region Code: 05
Programmatic ID: AIR MI00000000000A7809
Facility Registry ID: 110000497141
Air Operating Status Code: OPR
Default Air Classification Code: MAJ
Air Program: State Implementation Plan for National Primary and Secondary Ambient Air Quality Standards
Activity Date: 1987-09-16 00:00:00
Activity Status Date: 1987-09-16 00:00:00
Activity Group: Enforcement Action
Activity Type: Administrative - Informal
Activity Status: Achieved

Region Code: 05
Programmatic ID: AIR MI00000000000A7809
Facility Registry ID: 110000497141
Air Operating Status Code: OPR
Default Air Classification Code: MAJ
Air Program: State Implementation Plan for National Primary and Secondary Ambient Air Quality Standards
Activity Date: 1987-10-16 00:00:00
Activity Status Date: 1987-10-16 00:00:00
Activity Group: Enforcement Action
Activity Type: Administrative - Informal
Activity Status: Achieved

Map ID
Direction
Distance
Elevation

MAP FINDINGS

Site

Database(s)

EDR ID Number
EPA ID Number

NATIONAL STEEL CORP GREAT LAKES DIV (Continued)

1000260107

Region Code: 05
Programmatic ID: AIR MI00000000000A7809
Facility Registry ID: 110000497141
Air Operating Status Code: OPR
Default Air Classification Code: MAJ
Air Program: State Implementation Plan for National Primary and Secondary Ambient Air Quality Standards
Activity Date: 1990-02-20 00:00:00
Activity Status Date: 1990-02-20 00:00:00
Activity Group: Enforcement Action
Activity Type: Administrative - Informal
Activity Status: Achieved

Region Code: 05
Programmatic ID: AIR MI00000000000A7809
Facility Registry ID: 110000497141
Air Operating Status Code: OPR
Default Air Classification Code: MAJ
Air Program: State Implementation Plan for National Primary and Secondary Ambient Air Quality Standards
Activity Date: 1990-02-26 00:00:00
Activity Status Date: 1990-02-26 00:00:00
Activity Group: Enforcement Action
Activity Type: Administrative - Informal
Activity Status: Achieved

Region Code: 05
Programmatic ID: AIR MI00000000000A7809
Facility Registry ID: 110000497141
Air Operating Status Code: OPR
Default Air Classification Code: MAJ
Air Program: State Implementation Plan for National Primary and Secondary Ambient Air Quality Standards
Activity Date: 1990-04-05 00:00:00
Activity Status Date: 1990-04-05 00:00:00
Activity Group: Enforcement Action
Activity Type: Administrative - Informal
Activity Status: Achieved

Region Code: 05
Programmatic ID: AIR MI00000000000A7809
Facility Registry ID: 110000497141
Air Operating Status Code: OPR
Default Air Classification Code: MAJ
Air Program: State Implementation Plan for National Primary and Secondary Ambient Air Quality Standards
Activity Date: 1990-09-05 00:00:00
Activity Status Date: 1990-09-05 00:00:00
Activity Group: Enforcement Action
Activity Type: Administrative - Informal
Activity Status: Achieved

Region Code: 05
Programmatic ID: AIR MI00000000000A7809
Facility Registry ID: 110000497141
Air Operating Status Code: OPR
Default Air Classification Code: MAJ
Air Program: State Implementation Plan for National Primary and Secondary Ambient Air Quality Standards
Activity Date: 1990-11-09 00:00:00
Activity Status Date: 1990-11-09 00:00:00
Activity Group: Enforcement Action

Map ID
Direction
Distance
Elevation

MAP FINDINGS

Site

Database(s)

EDR ID Number
EPA ID Number

NATIONAL STEEL CORP GREAT LAKES DIV (Continued)

1000260107

Activity Type: Administrative - Informal
Activity Status: Achieved

Region Code: 05
Programmatic ID: AIR MI00000000000A7809
Facility Registry ID: 110000497141
Air Operating Status Code: OPR
Default Air Classification Code: MAJ
Air Program: State Implementation Plan for National Primary and Secondary Ambient Air Quality Standards
Activity Date: 1991-08-07 00:00:00
Activity Status Date: 1991-08-07 00:00:00
Activity Group: Enforcement Action
Activity Type: Administrative - Informal
Activity Status: Achieved

Region Code: 05
Programmatic ID: AIR MI00000000000A7809
Facility Registry ID: 110000497141
Air Operating Status Code: OPR
Default Air Classification Code: MAJ
Air Program: State Implementation Plan for National Primary and Secondary Ambient Air Quality Standards
Activity Date: 1992-01-31 00:00:00
Activity Status Date: 1992-01-31 00:00:00
Activity Group: Enforcement Action
Activity Type: Administrative - Informal
Activity Status: Achieved

Region Code: 05
Programmatic ID: AIR MI00000000000A7809
Facility Registry ID: 110000497141
Air Operating Status Code: OPR
Default Air Classification Code: MAJ
Air Program: State Implementation Plan for National Primary and Secondary Ambient Air Quality Standards
Activity Date: 1995-08-22 00:00:00
Activity Status Date: 1995-08-22 00:00:00
Activity Group: Enforcement Action
Activity Type: Administrative - Informal
Activity Status: Achieved

Region Code: 05
Programmatic ID: AIR MI00000000000A7809
Facility Registry ID: 110000497141
Air Operating Status Code: OPR
Default Air Classification Code: MAJ
Air Program: State Implementation Plan for National Primary and Secondary Ambient Air Quality Standards
Activity Date: 1998-03-05 00:00:00
Activity Status Date: 1998-03-05 00:00:00
Activity Group: Enforcement Action
Activity Type: Administrative - Informal
Activity Status: Achieved

Region Code: 05
Programmatic ID: AIR MI00000000000A7809
Facility Registry ID: 110000497141
Air Operating Status Code: OPR
Default Air Classification Code: MAJ
Air Program: State Implementation Plan for National Primary and Secondary Ambient Air Quality Standards

Map ID
Direction
Distance
Elevation

MAP FINDINGS

Site

Database(s)

EDR ID Number
EPA ID Number

NATIONAL STEEL CORP GREAT LAKES DIV (Continued)

1000260107

Activity Date: 2007-06-29 00:00:00
Activity Status Date: 2007-06-29 00:00:00
Activity Group: Enforcement Action
Activity Type: Administrative - Informal
Activity Status: Achieved

Region Code: 05
Programmatic ID: AIR MI000000000000A7809
Facility Registry ID: 110000497141
Air Operating Status Code: OPR
Default Air Classification Code: MAJ
Air Program: State Implementation Plan for National Primary and Secondary Ambient Air Quality Standards
Activity Date: 2007-07-19 00:00:00
Activity Status Date: 2007-07-19 00:00:00
Activity Group: Enforcement Action
Activity Type: Administrative - Informal
Activity Status: Achieved

Region Code: 05
Programmatic ID: AIR MI000000000000A7809
Facility Registry ID: 110000497141
Air Operating Status Code: OPR
Default Air Classification Code: MAJ
Air Program: State Implementation Plan for National Primary and Secondary Ambient Air Quality Standards
Activity Date: 2007-09-28 00:00:00
Activity Status Date: 2007-09-28 00:00:00
Activity Group: Enforcement Action
Activity Type: Administrative - Informal
Activity Status: Achieved

Region Code: 05
Programmatic ID: AIR MI000000000000A7809
Facility Registry ID: 110000497141
Air Operating Status Code: OPR
Default Air Classification Code: MAJ
Air Program: State Implementation Plan for National Primary and Secondary Ambient Air Quality Standards
Activity Date: 2009-09-30 00:00:00
Activity Status Date: 2009-09-30 00:00:00
Activity Group: Enforcement Action
Activity Type: Administrative - Informal
Activity Status: Achieved

Region Code: 05
Programmatic ID: AIR MI000000000000A7809
Facility Registry ID: 110000497141
Air Operating Status Code: OPR
Default Air Classification Code: MAJ
Air Program: State Implementation Plan for National Primary and Secondary Ambient Air Quality Standards
Activity Date: 2010-02-23 00:00:00
Activity Status Date: 2010-02-23 00:00:00
Activity Group: Enforcement Action
Activity Type: Administrative - Informal
Activity Status: Achieved

Region Code: 05
Programmatic ID: AIR MI000000000000A7809
Facility Registry ID: 110000497141

Map ID
Direction
Distance
Elevation

MAP FINDINGS

Site

Database(s)

EDR ID Number
EPA ID Number

NATIONAL STEEL CORP GREAT LAKES DIV (Continued)

1000260107

Air Operating Status Code: OPR
Default Air Classification Code: MAJ
Air Program: State Implementation Plan for National Primary and Secondary Ambient Air Quality Standards
Activity Date: 2010-10-12 00:00:00
Activity Status Date: 2010-10-12 00:00:00
Activity Group: Enforcement Action
Activity Type: Administrative - Informal
Activity Status: Achieved

Region Code: 05
Programmatic ID: AIR MI00000000000A7809
Facility Registry ID: 110000497141
Air Operating Status Code: OPR
Default Air Classification Code: MAJ
Air Program: State Implementation Plan for National Primary and Secondary Ambient Air Quality Standards
Activity Date: 2010-11-22 00:00:00
Activity Status Date: 2010-11-22 00:00:00
Activity Group: Enforcement Action
Activity Type: Administrative - Informal
Activity Status: Achieved

Region Code: 05
Programmatic ID: AIR MI00000000000A7809
Facility Registry ID: 110000497141
Air Operating Status Code: OPR
Default Air Classification Code: MAJ
Air Program: State Implementation Plan for National Primary and Secondary Ambient Air Quality Standards
Activity Date: 2011-04-20 00:00:00
Activity Status Date: 2011-04-20 00:00:00
Activity Group: Enforcement Action
Activity Type: Administrative - Informal
Activity Status: Achieved

Region Code: 05
Programmatic ID: AIR MI00000000000A7809
Facility Registry ID: 110000497141
Air Operating Status Code: OPR
Default Air Classification Code: MAJ
Air Program: State Implementation Plan for National Primary and Secondary Ambient Air Quality Standards
Activity Date: 2011-05-05 00:00:00
Activity Status Date: 2011-05-05 00:00:00
Activity Group: Enforcement Action
Activity Type: Administrative - Informal
Activity Status: Achieved

Region Code: 05
Programmatic ID: AIR MI00000000000A7809
Facility Registry ID: 110000497141
Air Operating Status Code: OPR
Default Air Classification Code: MAJ
Air Program: State Implementation Plan for National Primary and Secondary Ambient Air Quality Standards
Activity Date: 2011-05-10 00:00:00
Activity Status Date: 2011-05-10 00:00:00
Activity Group: Enforcement Action
Activity Type: Administrative - Informal
Activity Status: Achieved

Map ID
Direction
Distance
Elevation

MAP FINDINGS

Site

Database(s)

EDR ID Number
EPA ID Number

NATIONAL STEEL CORP GREAT LAKES DIV (Continued)

1000260107

Region Code: 05
Programmatic ID: AIR MI000000000000A7809
Facility Registry ID: 110000497141
Air Operating Status Code: OPR
Default Air Classification Code: MAJ
Air Program: State Implementation Plan for National Primary and Secondary Ambient Air Quality Standards
Activity Date: 2011-06-17 00:00:00
Activity Status Date: 2011-06-17 00:00:00
Activity Group: Enforcement Action
Activity Type: Administrative - Informal
Activity Status: Achieved

Region Code: 05
Programmatic ID: AIR MI000000000000A7809
Facility Registry ID: 110000497141
Air Operating Status Code: OPR
Default Air Classification Code: MAJ
Air Program: State Implementation Plan for National Primary and Secondary Ambient Air Quality Standards
Activity Date: 2011-07-21 00:00:00
Activity Status Date: 2011-07-21 00:00:00
Activity Group: Enforcement Action
Activity Type: Administrative - Informal
Activity Status: Achieved

Region Code: 05
Programmatic ID: AIR MI000000000000A7809
Facility Registry ID: 110000497141
Air Operating Status Code: OPR
Default Air Classification Code: MAJ
Air Program: State Implementation Plan for National Primary and Secondary Ambient Air Quality Standards
Activity Date: 2011-10-24 00:00:00
Activity Status Date: 2011-10-24 00:00:00
Activity Group: Enforcement Action
Activity Type: Administrative - Informal
Activity Status: Achieved

Region Code: 05
Programmatic ID: AIR MI000000000000A7809
Facility Registry ID: 110000497141
Air Operating Status Code: OPR
Default Air Classification Code: MAJ
Air Program: State Implementation Plan for National Primary and Secondary Ambient Air Quality Standards
Activity Date: 2012-06-05 00:00:00
Activity Status Date: 2012-06-05 00:00:00
Activity Group: Enforcement Action
Activity Type: Administrative - Informal
Activity Status: Achieved

Region Code: 05
Programmatic ID: AIR MI000000000000A7809
Facility Registry ID: 110000497141
Air Operating Status Code: OPR
Default Air Classification Code: MAJ
Air Program: State Implementation Plan for National Primary and Secondary Ambient Air Quality Standards
Activity Date: 2012-07-26 00:00:00
Activity Status Date: 2012-07-26 00:00:00
Activity Group: Enforcement Action

Map ID
Direction
Distance
Elevation

MAP FINDINGS

Site

Database(s)

EDR ID Number
EPA ID Number

NATIONAL STEEL CORP GREAT LAKES DIV (Continued)

1000260107

Activity Type: Administrative - Informal
Activity Status: Achieved

Region Code: 05
Programmatic ID: AIR MI00000000000A7809
Facility Registry ID: 110000497141
Air Operating Status Code: OPR
Default Air Classification Code: MAJ
Air Program: State Implementation Plan for National Primary and Secondary Ambient Air Quality Standards
Activity Date: 2012-08-07 00:00:00
Activity Status Date: 2012-08-07 00:00:00
Activity Group: Enforcement Action
Activity Type: Administrative - Informal
Activity Status: Achieved

Region Code: 05
Programmatic ID: AIR MI00000000000A7809
Facility Registry ID: 110000497141
Air Operating Status Code: OPR
Default Air Classification Code: MAJ
Air Program: State Implementation Plan for National Primary and Secondary Ambient Air Quality Standards
Activity Date: 2012-10-10 00:00:00
Activity Status Date: 2012-10-10 00:00:00
Activity Group: Enforcement Action
Activity Type: Administrative - Informal
Activity Status: Achieved

Region Code: 05
Programmatic ID: AIR MI00000000000A7809
Facility Registry ID: 110000497141
Air Operating Status Code: OPR
Default Air Classification Code: MAJ
Air Program: State Implementation Plan for National Primary and Secondary Ambient Air Quality Standards
Activity Date: 2013-04-12 00:00:00
Activity Status Date: 2013-04-12 00:00:00
Activity Group: Enforcement Action
Activity Type: Administrative - Informal
Activity Status: Achieved

Region Code: 05
Programmatic ID: AIR MI00000000000A7809
Facility Registry ID: 110000497141
Air Operating Status Code: OPR
Default Air Classification Code: MAJ
Air Program: State Implementation Plan for National Primary and Secondary Ambient Air Quality Standards
Activity Date: 2013-04-26 00:00:00
Activity Status Date: 2013-04-26 00:00:00
Activity Group: Enforcement Action
Activity Type: Administrative - Informal
Activity Status: Achieved

Region Code: 05
Programmatic ID: AIR MI00000000000A7809
Facility Registry ID: 110000497141
Air Operating Status Code: OPR
Default Air Classification Code: MAJ
Air Program: State Implementation Plan for National Primary and Secondary Ambient Air Quality Standards

Map ID
Direction
Distance
Elevation

MAP FINDINGS

Site

Database(s)

EDR ID Number
EPA ID Number

NATIONAL STEEL CORP GREAT LAKES DIV (Continued)

1000260107

Activity Date: 2013-06-18 00:00:00
Activity Status Date: 2013-06-18 00:00:00
Activity Group: Enforcement Action
Activity Type: Administrative - Informal
Activity Status: Achieved

Region Code: 05
Programmatic ID: AIR MI000000000000A7809
Facility Registry ID: 110000497141
Air Operating Status Code: OPR
Default Air Classification Code: MAJ
Air Program: State Implementation Plan for National Primary and Secondary Ambient Air Quality Standards
Activity Date: 2014-02-03 00:00:00
Activity Status Date: 2014-02-03 00:00:00
Activity Group: Enforcement Action
Activity Type: Administrative - Informal
Activity Status: Achieved

Region Code: 05
Programmatic ID: AIR MI000000000000A7809
Facility Registry ID: 110000497141
Air Operating Status Code: OPR
Default Air Classification Code: MAJ
Air Program: State Implementation Plan for National Primary and Secondary Ambient Air Quality Standards
Activity Date: 2014-03-31 00:00:00
Activity Status Date: 2014-03-31 00:00:00
Activity Group: Enforcement Action
Activity Type: Administrative - Informal
Activity Status: Achieved

Region Code: 05
Programmatic ID: AIR MI000000000000A7809
Facility Registry ID: 110000497141
Air Operating Status Code: OPR
Default Air Classification Code: MAJ
Air Program: State Implementation Plan for National Primary and Secondary Ambient Air Quality Standards
Activity Date: 2014-04-14 00:00:00
Activity Status Date: 2014-04-14 00:00:00
Activity Group: Enforcement Action
Activity Type: Administrative - Informal
Activity Status: Achieved

Region Code: 05
Programmatic ID: AIR MI000000000000A7809
Facility Registry ID: 110000497141
Air Operating Status Code: OPR
Default Air Classification Code: MAJ
Air Program: State Implementation Plan for National Primary and Secondary Ambient Air Quality Standards
Activity Date: 2014-05-19 00:00:00
Activity Status Date: 2014-05-19 00:00:00
Activity Group: Enforcement Action
Activity Type: Administrative - Informal
Activity Status: Achieved

Region Code: 05
Programmatic ID: AIR MI000000000000A7809
Facility Registry ID: 110000497141

Map ID
Direction
Distance
Elevation

MAP FINDINGS

Site

Database(s)

EDR ID Number
EPA ID Number

NATIONAL STEEL CORP GREAT LAKES DIV (Continued)

1000260107

Air Operating Status Code: OPR
Default Air Classification Code: MAJ
Air Program: State Implementation Plan for National Primary and Secondary Ambient Air Quality Standards
Activity Date: 2014-08-18 00:00:00
Activity Status Date: 2014-08-18 00:00:00
Activity Group: Enforcement Action
Activity Type: Administrative - Informal
Activity Status: Achieved

Region Code: 05
Programmatic ID: AIR MI00000000000A7809
Facility Registry ID: 110000497141
Air Operating Status Code: OPR
Default Air Classification Code: MAJ
Air Program: State Implementation Plan for National Primary and Secondary Ambient Air Quality Standards
Activity Date: 2014-12-12 00:00:00
Activity Status Date: 2014-12-12 00:00:00
Activity Group: Enforcement Action
Activity Type: Administrative - Informal
Activity Status: Achieved

Region Code: 05
Programmatic ID: AIR MI00000000000A7809
Facility Registry ID: 110000497141
Air Operating Status Code: OPR
Default Air Classification Code: MAJ
Air Program: State Implementation Plan for National Primary and Secondary Ambient Air Quality Standards
Activity Date: 2014-12-29 00:00:00
Activity Status Date: 2014-12-29 00:00:00
Activity Group: Enforcement Action
Activity Type: Administrative - Informal
Activity Status: Achieved

Region Code: 05
Programmatic ID: AIR MI00000000000A7809
Facility Registry ID: 110000497141
Air Operating Status Code: OPR
Default Air Classification Code: MAJ
Air Program: State Implementation Plan for National Primary and Secondary Ambient Air Quality Standards
Activity Date: 2015-04-01 00:00:00
Activity Status Date: 2015-04-01 00:00:00
Activity Group: Enforcement Action
Activity Type: Administrative - Informal
Activity Status: Achieved

Region Code: 05
Programmatic ID: AIR MI00000000000A7809
Facility Registry ID: 110000497141
Air Operating Status Code: OPR
Default Air Classification Code: MAJ
Air Program: State Implementation Plan for National Primary and Secondary Ambient Air Quality Standards
Activity Date: 2015-05-05 00:00:00
Activity Status Date: 2015-05-05 00:00:00
Activity Group: Enforcement Action
Activity Type: Administrative - Informal
Activity Status: Achieved

Map ID
Direction
Distance
Elevation

MAP FINDINGS

Site

Database(s)

EDR ID Number
EPA ID Number

NATIONAL STEEL CORP GREAT LAKES DIV (Continued)

1000260107

Region Code: 05
Programmatic ID: AIR MI000000000000A7809
Facility Registry ID: 110000497141
Air Operating Status Code: OPR
Default Air Classification Code: MAJ
Air Program: State Implementation Plan for National Primary and Secondary Ambient Air Quality Standards
Activity Date: 2015-09-30 00:00:00
Activity Status Date: 2015-09-30 00:00:00
Activity Group: Enforcement Action
Activity Type: Administrative - Informal
Activity Status: Achieved

Region Code: 05
Programmatic ID: AIR MI000000000000A7809
Facility Registry ID: 110000497141
Air Operating Status Code: OPR
Default Air Classification Code: MAJ
Air Program: State Implementation Plan for National Primary and Secondary Ambient Air Quality Standards
Activity Date: 2015-10-29 00:00:00
Activity Status Date: 2015-10-29 00:00:00
Activity Group: Enforcement Action
Activity Type: Administrative - Informal
Activity Status: Achieved

Region Code: 05
Programmatic ID: AIR MI000000000000A7809
Facility Registry ID: 110000497141
Air Operating Status Code: OPR
Default Air Classification Code: MAJ
Air Program: State Implementation Plan for National Primary and Secondary Ambient Air Quality Standards
Activity Date: 2015-12-09 00:00:00
Activity Status Date: 2015-12-09 00:00:00
Activity Group: Enforcement Action
Activity Type: Administrative - Informal
Activity Status: Achieved

Region Code: 05
Programmatic ID: AIR MI000000000000A7809
Facility Registry ID: 110000497141
Air Operating Status Code: OPR
Default Air Classification Code: MAJ
Air Program: State Implementation Plan for National Primary and Secondary Ambient Air Quality Standards
Activity Date: 2016-01-20 00:00:00
Activity Status Date: 2016-01-20 00:00:00
Activity Group: Enforcement Action
Activity Type: Administrative - Informal
Activity Status: Achieved

Region Code: 05
Programmatic ID: AIR MI000000000000A7809
Facility Registry ID: 110000497141
Air Operating Status Code: OPR
Default Air Classification Code: MAJ
Air Program: State Implementation Plan for National Primary and Secondary Ambient Air Quality Standards
Activity Date: 2016-03-09 00:00:00
Activity Status Date: 2016-03-09 00:00:00
Activity Group: Enforcement Action

Map ID
Direction
Distance
Elevation

MAP FINDINGS

Site

Database(s)

EDR ID Number
EPA ID Number

NATIONAL STEEL CORP GREAT LAKES DIV (Continued)

1000260107

Activity Type: Administrative - Informal
Activity Status: Achieved

Region Code: 05
Programmatic ID: AIR MI00000000000A7809
Facility Registry ID: 110000497141
Air Operating Status Code: OPR
Default Air Classification Code: MAJ
Air Program: State Implementation Plan for National Primary and Secondary Ambient Air Quality Standards
Activity Date: 2016-04-20 00:00:00
Activity Status Date: 2016-04-20 00:00:00
Activity Group: Enforcement Action
Activity Type: Administrative - Informal
Activity Status: Achieved

Region Code: 05
Programmatic ID: AIR MI00000000000A7809
Facility Registry ID: 110000497141
Air Operating Status Code: OPR
Default Air Classification Code: MAJ
Air Program: State Implementation Plan for National Primary and Secondary Ambient Air Quality Standards
Activity Date: 2016-05-27 00:00:00
Activity Status Date: 2016-05-27 00:00:00
Activity Group: Enforcement Action
Activity Type: Administrative - Informal
Activity Status: Achieved

Region Code: 05
Programmatic ID: AIR MI00000000000A7809
Facility Registry ID: 110000497141
Air Operating Status Code: OPR
Default Air Classification Code: MAJ
Air Program: State Implementation Plan for National Primary and Secondary Ambient Air Quality Standards
Activity Date: 2016-08-17 00:00:00
Activity Status Date: 2016-08-17 00:00:00
Activity Group: Enforcement Action
Activity Type: Administrative - Informal
Activity Status: Achieved

Region Code: 05
Programmatic ID: AIR MI00000000000A7809
Facility Registry ID: 110000497141
Air Operating Status Code: OPR
Default Air Classification Code: MAJ
Air Program: State Implementation Plan for National Primary and Secondary Ambient Air Quality Standards
Activity Date: 2016-09-01 00:00:00
Activity Status Date: 2016-09-01 00:00:00
Activity Group: Enforcement Action
Activity Type: Administrative - Informal
Activity Status: Achieved

Region Code: 05
Programmatic ID: AIR MI00000000000A7809
Facility Registry ID: 110000497141
Air Operating Status Code: OPR
Default Air Classification Code: MAJ
Air Program: State Implementation Plan for National Primary and Secondary Ambient Air Quality Standards

Map ID
Direction
Distance
Elevation

MAP FINDINGS

Site

Database(s)

EDR ID Number
EPA ID Number

NATIONAL STEEL CORP GREAT LAKES DIV (Continued)

1000260107

Activity Date: 1981-03-31 00:00:00
Activity Status Date: 1981-03-31 00:00:00
Activity Group: Enforcement Action
Activity Type: Judicial
Activity Status: Closed

Region Code: 05
Programmatic ID: AIR MI000000000000A7809
Facility Registry ID: 110000497141
Air Operating Status Code: OPR
Default Air Classification Code: MAJ
Air Program: State Implementation Plan for National Primary and Secondary Ambient Air Quality Standards
Activity Date: 1985-11-26 00:00:00
Activity Status Date: 1985-11-26 00:00:00
Activity Group: Enforcement Action
Activity Type: Judicial
Activity Status: Closed

Region Code: 05
Programmatic ID: AIR MI000000000000A7809
Facility Registry ID: 110000497141
Air Operating Status Code: OPR
Default Air Classification Code: MAJ
Air Program: State Implementation Plan for National Primary and Secondary Ambient Air Quality Standards
Activity Date: 2003-08-27 00:00:00
Activity Status Date: 2003-08-27 00:00:00
Activity Group: Enforcement Action
Activity Type: Judicial
Activity Status: Final Order Entered

Region Code: 05
Programmatic ID: AIR MI000000000000A7809
Facility Registry ID: 110000497141
Air Operating Status Code: OPR
Default Air Classification Code: MAJ
Air Program: State or Local rule or regulation that is not federally-enforceable
Activity Date: 2015-11-05 00:00:00
Activity Status Date: Not reported
Activity Group: Case File
Activity Type: Case File
Activity Status: Notified

Region Code: 05
Programmatic ID: AIR MI000000000000A7809
Facility Registry ID: 110000497141
Air Operating Status Code: OPR
Default Air Classification Code: MAJ
Air Program: State or Local rule or regulation that is not federally-enforceable
Activity Date: 2016-10-07 00:00:00
Activity Status Date: Not reported
Activity Group: Case File
Activity Type: Case File
Activity Status: Notified

Region Code: 05
Programmatic ID: AIR MI000000000000A7809
Facility Registry ID: 110000497141

Map ID
Direction
Distance
Elevation

MAP FINDINGS

Site

Database(s)

EDR ID Number
EPA ID Number

NATIONAL STEEL CORP GREAT LAKES DIV (Continued)

1000260107

Air Operating Status Code: OPR
Default Air Classification Code: MAJ
Air Program: State or Local rule or regulation that is not federally-enforceable
Activity Date: 2011-05-10 00:00:00
Activity Status Date: 2011-05-10 00:00:00
Activity Group: Enforcement Action
Activity Type: Administrative - Informal
Activity Status: Achieved

Region Code: 05
Programmatic ID: AIR MI00000000000A7809
Facility Registry ID: 110000497141
Air Operating Status Code: OPR
Default Air Classification Code: MAJ
Air Program: State or Local rule or regulation that is not federally-enforceable
Activity Date: 2016-09-01 00:00:00
Activity Status Date: 2016-09-01 00:00:00
Activity Group: Enforcement Action
Activity Type: Administrative - Informal
Activity Status: Achieved

Region Code: 05
Programmatic ID: AIR MI00000000000A7809
Facility Registry ID: 110000497141
Air Operating Status Code: OPR
Default Air Classification Code: MAJ
Air Program: Title V Permits
Activity Date: Not reported
Activity Status Date: 2008-06-25 00:00:00
Activity Group: Case File
Activity Type: Case File
Activity Status: Addressed

Region Code: 05
Programmatic ID: AIR MI00000000000A7809
Facility Registry ID: 110000497141
Air Operating Status Code: OPR
Default Air Classification Code: MAJ
Air Program: Title V Permits
Activity Date: Not reported
Activity Status Date: 2010-09-28 00:00:00
Activity Group: Case File
Activity Type: Case File
Activity Status: Addressed

Region Code: 05
Programmatic ID: AIR MI00000000000A7809
Facility Registry ID: 110000497141
Air Operating Status Code: OPR
Default Air Classification Code: MAJ
Air Program: Title V Permits
Activity Date: Not reported
Activity Status Date: 2014-10-08 00:00:00
Activity Group: Case File
Activity Type: Case File
Activity Status: Addressed

Map ID
Direction
Distance
Elevation

MAP FINDINGS

Site

Database(s)

EDR ID Number
EPA ID Number

NATIONAL STEEL CORP GREAT LAKES DIV (Continued)

1000260107

Region Code: 05
Programmatic ID: AIR MI000000000000A7809
Facility Registry ID: 110000497141
Air Operating Status Code: OPR
Default Air Classification Code: MAJ
Air Program: Title V Permits
Activity Date: Not reported
Activity Status Date: 2014-10-19 00:00:00
Activity Group: Case File
Activity Type: Case File
Activity Status: Case File Data Entered

Region Code: 05
Programmatic ID: AIR MI000000000000A7809
Facility Registry ID: 110000497141
Air Operating Status Code: OPR
Default Air Classification Code: MAJ
Air Program: Title V Permits
Activity Date: Not reported
Activity Status Date: 2006-02-23 00:00:00
Activity Group: Case File
Activity Type: Case File
Activity Status: Resolved

Region Code: 05
Programmatic ID: AIR MI000000000000A7809
Facility Registry ID: 110000497141
Air Operating Status Code: OPR
Default Air Classification Code: MAJ
Air Program: Title V Permits
Activity Date: Not reported
Activity Status Date: 2008-09-19 00:00:00
Activity Group: Case File
Activity Type: Case File
Activity Status: Resolved

Region Code: 05
Programmatic ID: AIR MI000000000000A7809
Facility Registry ID: 110000497141
Air Operating Status Code: OPR
Default Air Classification Code: MAJ
Air Program: Title V Permits
Activity Date: 2008-06-25 00:00:00
Activity Status Date: Not reported
Activity Group: Compliance Monitoring
Activity Type: Compliance Investigation
Activity Status: Not reported

Region Code: 05
Programmatic ID: AIR MI000000000000A7809
Facility Registry ID: 110000497141
Air Operating Status Code: OPR
Default Air Classification Code: MAJ
Air Program: Title V Permits
Activity Date: 2007-02-08 00:00:00
Activity Status Date: Not reported
Activity Group: Compliance Monitoring

Map ID
Direction
Distance
Elevation

MAP FINDINGS

Site

Database(s)

EDR ID Number
EPA ID Number

NATIONAL STEEL CORP GREAT LAKES DIV (Continued)

1000260107

Activity Type:	Information Request
Activity Status:	Not reported
Region Code:	05
Programmatic ID:	AIR MI00000000000A7809
Facility Registry ID:	110000497141
Air Operating Status Code:	OPR
Default Air Classification Code:	MAJ
Air Program:	Title V Permits
Activity Date:	2007-10-03 00:00:00
Activity Status Date:	Not reported
Activity Group:	Compliance Monitoring
Activity Type:	Information Request
Activity Status:	Not reported
Region Code:	05
Programmatic ID:	AIR MI00000000000A7809
Facility Registry ID:	110000497141
Air Operating Status Code:	OPR
Default Air Classification Code:	MAJ
Air Program:	Title V Permits
Activity Date:	2014-03-05 00:00:00
Activity Status Date:	Not reported
Activity Group:	Compliance Monitoring
Activity Type:	Information Request
Activity Status:	Not reported
Region Code:	05
Programmatic ID:	AIR MI00000000000A7809
Facility Registry ID:	110000497141
Air Operating Status Code:	OPR
Default Air Classification Code:	MAJ
Air Program:	Title V Permits
Activity Date:	2014-11-21 00:00:00
Activity Status Date:	2015-09-15 12:59:54
Activity Group:	Compliance Monitoring
Activity Type:	Inspection/Evaluation
Activity Status:	Active
Region Code:	05
Programmatic ID:	AIR MI00000000000A7809
Facility Registry ID:	110000497141
Air Operating Status Code:	OPR
Default Air Classification Code:	MAJ
Air Program:	Title V Permits
Activity Date:	2015-01-29 00:00:00
Activity Status Date:	2015-09-15 12:59:54
Activity Group:	Compliance Monitoring
Activity Type:	Inspection/Evaluation
Activity Status:	Active
Region Code:	05
Programmatic ID:	AIR MI00000000000A7809
Facility Registry ID:	110000497141
Air Operating Status Code:	OPR
Default Air Classification Code:	MAJ
Air Program:	Title V Permits

Map ID
Direction
Distance
Elevation

MAP FINDINGS

Site

Database(s)

EDR ID Number
EPA ID Number

NATIONAL STEEL CORP GREAT LAKES DIV (Continued)

1000260107

Activity Date: 2015-02-06 00:00:00
Activity Status Date: 2015-09-15 12:59:54
Activity Group: Compliance Monitoring
Activity Type: Inspection/Evaluation
Activity Status: Active

Region Code: 05
Programmatic ID: AIR MI000000000000A7809
Facility Registry ID: 110000497141
Air Operating Status Code: OPR
Default Air Classification Code: MAJ
Air Program: Title V Permits
Activity Date: 2015-03-13 00:00:00
Activity Status Date: 2015-09-15 13:00:29
Activity Group: Compliance Monitoring
Activity Type: Inspection/Evaluation
Activity Status: Active

Region Code: 05
Programmatic ID: AIR MI000000000000A7809
Facility Registry ID: 110000497141
Air Operating Status Code: OPR
Default Air Classification Code: MAJ
Air Program: Title V Permits
Activity Date: 2015-03-16 00:00:00
Activity Status Date: 2015-09-15 13:00:29
Activity Group: Compliance Monitoring
Activity Type: Inspection/Evaluation
Activity Status: Active

Region Code: 05
Programmatic ID: AIR MI000000000000A7809
Facility Registry ID: 110000497141
Air Operating Status Code: OPR
Default Air Classification Code: MAJ
Air Program: Title V Permits
Activity Date: 2015-08-18 00:00:00
Activity Status Date: 2015-09-15 12:59:54
Activity Group: Compliance Monitoring
Activity Type: Inspection/Evaluation
Activity Status: Active

Region Code: 05
Programmatic ID: AIR MI000000000000A7809
Facility Registry ID: 110000497141
Air Operating Status Code: OPR
Default Air Classification Code: MAJ
Air Program: Title V Permits
Activity Date: 2015-08-19 00:00:00
Activity Status Date: 2015-09-15 12:59:54
Activity Group: Compliance Monitoring
Activity Type: Inspection/Evaluation
Activity Status: Active

Region Code: 05
Programmatic ID: AIR MI000000000000A7809
Facility Registry ID: 110000497141

Map ID
Direction
Distance
Elevation

MAP FINDINGS

Site

Database(s)

EDR ID Number
EPA ID Number

NATIONAL STEEL CORP GREAT LAKES DIV (Continued)

1000260107

Air Operating Status Code: OPR
Default Air Classification Code: MAJ
Air Program: Title V Permits
Activity Date: 2015-12-04 00:00:00
Activity Status Date: 2016-01-05 14:32:17
Activity Group: Compliance Monitoring
Activity Type: Inspection/Evaluation
Activity Status: Active

Region Code: 05
Programmatic ID: AIR MI00000000000A7809
Facility Registry ID: 110000497141
Air Operating Status Code: OPR
Default Air Classification Code: MAJ
Air Program: Title V Permits
Activity Date: 2016-03-09 00:00:00
Activity Status Date: 2016-04-12 11:31:34
Activity Group: Compliance Monitoring
Activity Type: Inspection/Evaluation
Activity Status: Active

Region Code: 05
Programmatic ID: AIR MI00000000000A7809
Facility Registry ID: 110000497141
Air Operating Status Code: OPR
Default Air Classification Code: MAJ
Air Program: Title V Permits
Activity Date: 2016-03-14 00:00:00
Activity Status Date: 2016-04-12 11:31:34
Activity Group: Compliance Monitoring
Activity Type: Inspection/Evaluation
Activity Status: Active

Region Code: 05
Programmatic ID: AIR MI00000000000A7809
Facility Registry ID: 110000497141
Air Operating Status Code: OPR
Default Air Classification Code: MAJ
Air Program: Title V Permits
Activity Date: 2016-03-15 00:00:00
Activity Status Date: 2016-04-12 11:31:34
Activity Group: Compliance Monitoring
Activity Type: Inspection/Evaluation
Activity Status: Active

Region Code: 05
Programmatic ID: AIR MI00000000000A7809
Facility Registry ID: 110000497141
Air Operating Status Code: OPR
Default Air Classification Code: MAJ
Air Program: Title V Permits
Activity Date: 2016-04-01 00:00:00
Activity Status Date: 2016-04-12 11:31:28
Activity Group: Compliance Monitoring
Activity Type: Inspection/Evaluation
Activity Status: Active

Map ID
Direction
Distance
Elevation

MAP FINDINGS

Site

Database(s)

EDR ID Number
EPA ID Number

NATIONAL STEEL CORP GREAT LAKES DIV (Continued)

1000260107

Region Code: 05
Programmatic ID: AIR MI000000000000A7809
Facility Registry ID: 110000497141
Air Operating Status Code: OPR
Default Air Classification Code: MAJ
Air Program: Title V Permits
Activity Date: 2016-04-04 00:00:00
Activity Status Date: 2016-04-12 11:31:28
Activity Group: Compliance Monitoring
Activity Type: Inspection/Evaluation
Activity Status: Active

Region Code: 05
Programmatic ID: AIR MI000000000000A7809
Facility Registry ID: 110000497141
Air Operating Status Code: OPR
Default Air Classification Code: MAJ
Air Program: Title V Permits
Activity Date: 2016-04-12 00:00:00
Activity Status Date: 2016-05-09 11:18:20
Activity Group: Compliance Monitoring
Activity Type: Inspection/Evaluation
Activity Status: Active

Region Code: 05
Programmatic ID: AIR MI000000000000A7809
Facility Registry ID: 110000497141
Air Operating Status Code: OPR
Default Air Classification Code: MAJ
Air Program: Title V Permits
Activity Date: 2016-04-18 00:00:00
Activity Status Date: 2016-05-09 11:18:20
Activity Group: Compliance Monitoring
Activity Type: Inspection/Evaluation
Activity Status: Active

Region Code: 05
Programmatic ID: AIR MI000000000000A7809
Facility Registry ID: 110000497141
Air Operating Status Code: OPR
Default Air Classification Code: MAJ
Air Program: Title V Permits
Activity Date: 2016-06-08 00:00:00
Activity Status Date: 2016-10-07 11:05:57
Activity Group: Compliance Monitoring
Activity Type: Inspection/Evaluation
Activity Status: Active

Region Code: 05
Programmatic ID: AIR MI000000000000A7809
Facility Registry ID: 110000497141
Air Operating Status Code: OPR
Default Air Classification Code: MAJ
Air Program: Title V Permits
Activity Date: 2016-07-07 00:00:00
Activity Status Date: 2016-09-08 14:59:28
Activity Group: Compliance Monitoring

Map ID
Direction
Distance
Elevation

MAP FINDINGS

Site

Database(s)

EDR ID Number
EPA ID Number

NATIONAL STEEL CORP GREAT LAKES DIV (Continued)

1000260107

Activity Type:	Inspection/Evaluation
Activity Status:	Active
Region Code:	05
Programmatic ID:	AIR MI00000000000A7809
Facility Registry ID:	110000497141
Air Operating Status Code:	OPR
Default Air Classification Code:	MAJ
Air Program:	Title V Permits
Activity Date:	2005-01-03 00:00:00
Activity Status Date:	Not reported
Activity Group:	Compliance Monitoring
Activity Type:	Inspection/Evaluation
Activity Status:	Not reported
Region Code:	05
Programmatic ID:	AIR MI00000000000A7809
Facility Registry ID:	110000497141
Air Operating Status Code:	OPR
Default Air Classification Code:	MAJ
Air Program:	Title V Permits
Activity Date:	2005-09-30 00:00:00
Activity Status Date:	Not reported
Activity Group:	Compliance Monitoring
Activity Type:	Inspection/Evaluation
Activity Status:	Not reported
Region Code:	05
Programmatic ID:	AIR MI00000000000A7809
Facility Registry ID:	110000497141
Air Operating Status Code:	OPR
Default Air Classification Code:	MAJ
Air Program:	Title V Permits
Activity Date:	2006-10-19 00:00:00
Activity Status Date:	Not reported
Activity Group:	Compliance Monitoring
Activity Type:	Inspection/Evaluation
Activity Status:	Not reported
Region Code:	05
Programmatic ID:	AIR MI00000000000A7809
Facility Registry ID:	110000497141
Air Operating Status Code:	OPR
Default Air Classification Code:	MAJ
Air Program:	Title V Permits
Activity Date:	2006-10-20 00:00:00
Activity Status Date:	Not reported
Activity Group:	Compliance Monitoring
Activity Type:	Inspection/Evaluation
Activity Status:	Not reported
Region Code:	05
Programmatic ID:	AIR MI00000000000A7809
Facility Registry ID:	110000497141
Air Operating Status Code:	OPR
Default Air Classification Code:	MAJ
Air Program:	Title V Permits

Map ID
Direction
Distance
Elevation

MAP FINDINGS

Site

Database(s)

EDR ID Number
EPA ID Number

NATIONAL STEEL CORP GREAT LAKES DIV (Continued)

1000260107

Activity Date: 2007-04-30 00:00:00
Activity Status Date: Not reported
Activity Group: Compliance Monitoring
Activity Type: Inspection/Evaluation
Activity Status: Not reported

Region Code: 05
Programmatic ID: AIR MI000000000000A7809
Facility Registry ID: 110000497141
Air Operating Status Code: OPR
Default Air Classification Code: MAJ
Air Program: Title V Permits
Activity Date: 2007-09-28 00:00:00
Activity Status Date: Not reported
Activity Group: Compliance Monitoring
Activity Type: Inspection/Evaluation
Activity Status: Not reported

Region Code: 05
Programmatic ID: AIR MI000000000000A7809
Facility Registry ID: 110000497141
Air Operating Status Code: OPR
Default Air Classification Code: MAJ
Air Program: Title V Permits
Activity Date: 2008-01-07 00:00:00
Activity Status Date: Not reported
Activity Group: Compliance Monitoring
Activity Type: Inspection/Evaluation
Activity Status: Not reported

Region Code: 05
Programmatic ID: AIR MI000000000000A7809
Facility Registry ID: 110000497141
Air Operating Status Code: OPR
Default Air Classification Code: MAJ
Air Program: Title V Permits
Activity Date: 2008-01-09 00:00:00
Activity Status Date: Not reported
Activity Group: Compliance Monitoring
Activity Type: Inspection/Evaluation
Activity Status: Not reported

Region Code: 05
Programmatic ID: AIR MI000000000000A7809
Facility Registry ID: 110000497141
Air Operating Status Code: OPR
Default Air Classification Code: MAJ
Air Program: Title V Permits
Activity Date: 2008-02-14 00:00:00
Activity Status Date: Not reported
Activity Group: Compliance Monitoring
Activity Type: Inspection/Evaluation
Activity Status: Not reported

Region Code: 05
Programmatic ID: AIR MI000000000000A7809
Facility Registry ID: 110000497141

Map ID
Direction
Distance
Elevation

MAP FINDINGS

Site

Database(s)

EDR ID Number
EPA ID Number

NATIONAL STEEL CORP GREAT LAKES DIV (Continued)

1000260107

Air Operating Status Code: OPR
Default Air Classification Code: MAJ
Air Program: Title V Permits
Activity Date: 2008-02-19 00:00:00
Activity Status Date: Not reported
Activity Group: Compliance Monitoring
Activity Type: Inspection/Evaluation
Activity Status: Not reported

Region Code: 05
Programmatic ID: AIR MI00000000000A7809
Facility Registry ID: 110000497141
Air Operating Status Code: OPR
Default Air Classification Code: MAJ
Air Program: Title V Permits
Activity Date: 2008-03-05 00:00:00
Activity Status Date: Not reported
Activity Group: Compliance Monitoring
Activity Type: Inspection/Evaluation
Activity Status: Not reported

Region Code: 05
Programmatic ID: AIR MI00000000000A7809
Facility Registry ID: 110000497141
Air Operating Status Code: OPR
Default Air Classification Code: MAJ
Air Program: Title V Permits
Activity Date: 2008-03-10 00:00:00
Activity Status Date: Not reported
Activity Group: Compliance Monitoring
Activity Type: Inspection/Evaluation
Activity Status: Not reported

Region Code: 05
Programmatic ID: AIR MI00000000000A7809
Facility Registry ID: 110000497141
Air Operating Status Code: OPR
Default Air Classification Code: MAJ
Air Program: Title V Permits
Activity Date: 2008-03-11 00:00:00
Activity Status Date: Not reported
Activity Group: Compliance Monitoring
Activity Type: Inspection/Evaluation
Activity Status: Not reported

Region Code: 05
Programmatic ID: AIR MI00000000000A7809
Facility Registry ID: 110000497141
Air Operating Status Code: OPR
Default Air Classification Code: MAJ
Air Program: Title V Permits
Activity Date: 2008-03-13 00:00:00
Activity Status Date: Not reported
Activity Group: Compliance Monitoring
Activity Type: Inspection/Evaluation
Activity Status: Not reported

Map ID
Direction
Distance
Elevation

MAP FINDINGS

Site

Database(s)

EDR ID Number
EPA ID Number

NATIONAL STEEL CORP GREAT LAKES DIV (Continued)

1000260107

Region Code: 05
Programmatic ID: AIR MI00000000000A7809
Facility Registry ID: 110000497141
Air Operating Status Code: OPR
Default Air Classification Code: MAJ
Air Program: Title V Permits
Activity Date: 2008-03-14 00:00:00
Activity Status Date: Not reported
Activity Group: Compliance Monitoring
Activity Type: Inspection/Evaluation
Activity Status: Not reported

Region Code: 05
Programmatic ID: AIR MI00000000000A7809
Facility Registry ID: 110000497141
Air Operating Status Code: OPR
Default Air Classification Code: MAJ
Air Program: Title V Permits
Activity Date: 2008-04-14 00:00:00
Activity Status Date: Not reported
Activity Group: Compliance Monitoring
Activity Type: Inspection/Evaluation
Activity Status: Not reported

Region Code: 05
Programmatic ID: AIR MI00000000000A7809
Facility Registry ID: 110000497141
Air Operating Status Code: OPR
Default Air Classification Code: MAJ
Air Program: Title V Permits
Activity Date: 2008-04-28 00:00:00
Activity Status Date: Not reported
Activity Group: Compliance Monitoring
Activity Type: Inspection/Evaluation
Activity Status: Not reported

Region Code: 05
Programmatic ID: AIR MI00000000000A7809
Facility Registry ID: 110000497141
Air Operating Status Code: OPR
Default Air Classification Code: MAJ
Air Program: Title V Permits
Activity Date: 2008-05-20 00:00:00
Activity Status Date: Not reported
Activity Group: Compliance Monitoring
Activity Type: Inspection/Evaluation
Activity Status: Not reported

Region Code: 05
Programmatic ID: AIR MI00000000000A7809
Facility Registry ID: 110000497141
Air Operating Status Code: OPR
Default Air Classification Code: MAJ
Air Program: Title V Permits
Activity Date: 2008-05-23 00:00:00
Activity Status Date: Not reported
Activity Group: Compliance Monitoring

Map ID
Direction
Distance
Elevation

MAP FINDINGS

Site

Database(s)

EDR ID Number
EPA ID Number

NATIONAL STEEL CORP GREAT LAKES DIV (Continued)

1000260107

Activity Type:	Inspection/Evaluation
Activity Status:	Not reported
Region Code:	05
Programmatic ID:	AIR MI00000000000A7809
Facility Registry ID:	110000497141
Air Operating Status Code:	OPR
Default Air Classification Code:	MAJ
Air Program:	Title V Permits
Activity Date:	2008-07-30 00:00:00
Activity Status Date:	Not reported
Activity Group:	Compliance Monitoring
Activity Type:	Inspection/Evaluation
Activity Status:	Not reported
Region Code:	05
Programmatic ID:	AIR MI00000000000A7809
Facility Registry ID:	110000497141
Air Operating Status Code:	OPR
Default Air Classification Code:	MAJ
Air Program:	Title V Permits
Activity Date:	2008-08-15 00:00:00
Activity Status Date:	Not reported
Activity Group:	Compliance Monitoring
Activity Type:	Inspection/Evaluation
Activity Status:	Not reported
Region Code:	05
Programmatic ID:	AIR MI00000000000A7809
Facility Registry ID:	110000497141
Air Operating Status Code:	OPR
Default Air Classification Code:	MAJ
Air Program:	Title V Permits
Activity Date:	2008-08-18 00:00:00
Activity Status Date:	Not reported
Activity Group:	Compliance Monitoring
Activity Type:	Inspection/Evaluation
Activity Status:	Not reported
Region Code:	05
Programmatic ID:	AIR MI00000000000A7809
Facility Registry ID:	110000497141
Air Operating Status Code:	OPR
Default Air Classification Code:	MAJ
Air Program:	Title V Permits
Activity Date:	2008-08-22 00:00:00
Activity Status Date:	Not reported
Activity Group:	Compliance Monitoring
Activity Type:	Inspection/Evaluation
Activity Status:	Not reported
Region Code:	05
Programmatic ID:	AIR MI00000000000A7809
Facility Registry ID:	110000497141
Air Operating Status Code:	OPR
Default Air Classification Code:	MAJ
Air Program:	Title V Permits

Map ID
Direction
Distance
Elevation

MAP FINDINGS

Site

Database(s)

EDR ID Number
EPA ID Number

NATIONAL STEEL CORP GREAT LAKES DIV (Continued)

1000260107

Activity Date: 2008-08-26 00:00:00
Activity Status Date: Not reported
Activity Group: Compliance Monitoring
Activity Type: Inspection/Evaluation
Activity Status: Not reported

Region Code: 05
Programmatic ID: AIR MI000000000000A7809
Facility Registry ID: 110000497141
Air Operating Status Code: OPR
Default Air Classification Code: MAJ
Air Program: Title V Permits
Activity Date: 2009-03-13 00:00:00
Activity Status Date: Not reported
Activity Group: Compliance Monitoring
Activity Type: Inspection/Evaluation
Activity Status: Not reported

Region Code: 05
Programmatic ID: AIR MI000000000000A7809
Facility Registry ID: 110000497141
Air Operating Status Code: OPR
Default Air Classification Code: MAJ
Air Program: Title V Permits
Activity Date: 2009-04-06 00:00:00
Activity Status Date: Not reported
Activity Group: Compliance Monitoring
Activity Type: Inspection/Evaluation
Activity Status: Not reported

Region Code: 05
Programmatic ID: AIR MI000000000000A7809
Facility Registry ID: 110000497141
Air Operating Status Code: OPR
Default Air Classification Code: MAJ
Air Program: Title V Permits
Activity Date: 2009-07-29 00:00:00
Activity Status Date: Not reported
Activity Group: Compliance Monitoring
Activity Type: Inspection/Evaluation
Activity Status: Not reported

Region Code: 05
Programmatic ID: AIR MI000000000000A7809
Facility Registry ID: 110000497141
Air Operating Status Code: OPR
Default Air Classification Code: MAJ
Air Program: Title V Permits
Activity Date: 2009-09-10 00:00:00
Activity Status Date: Not reported
Activity Group: Compliance Monitoring
Activity Type: Inspection/Evaluation
Activity Status: Not reported

Region Code: 05
Programmatic ID: AIR MI000000000000A7809
Facility Registry ID: 110000497141

Map ID
Direction
Distance
Elevation

MAP FINDINGS

Site

Database(s)

EDR ID Number
EPA ID Number

NATIONAL STEEL CORP GREAT LAKES DIV (Continued)

1000260107

Air Operating Status Code: OPR
Default Air Classification Code: MAJ
Air Program: Title V Permits
Activity Date: 2009-09-30 00:00:00
Activity Status Date: Not reported
Activity Group: Compliance Monitoring
Activity Type: Inspection/Evaluation
Activity Status: Not reported

Region Code: 05
Programmatic ID: AIR MI00000000000A7809
Facility Registry ID: 110000497141
Air Operating Status Code: OPR
Default Air Classification Code: MAJ
Air Program: Title V Permits
Activity Date: 2009-11-18 00:00:00
Activity Status Date: Not reported
Activity Group: Compliance Monitoring
Activity Type: Inspection/Evaluation
Activity Status: Not reported

Region Code: 05
Programmatic ID: AIR MI00000000000A7809
Facility Registry ID: 110000497141
Air Operating Status Code: OPR
Default Air Classification Code: MAJ
Air Program: Title V Permits
Activity Date: 2009-12-08 00:00:00
Activity Status Date: Not reported
Activity Group: Compliance Monitoring
Activity Type: Inspection/Evaluation
Activity Status: Not reported

Region Code: 05
Programmatic ID: AIR MI00000000000A7809
Facility Registry ID: 110000497141
Air Operating Status Code: OPR
Default Air Classification Code: MAJ
Air Program: Title V Permits
Activity Date: 2009-12-15 00:00:00
Activity Status Date: Not reported
Activity Group: Compliance Monitoring
Activity Type: Inspection/Evaluation
Activity Status: Not reported

Region Code: 05
Programmatic ID: AIR MI00000000000A7809
Facility Registry ID: 110000497141
Air Operating Status Code: OPR
Default Air Classification Code: MAJ
Air Program: Title V Permits
Activity Date: 2010-01-06 00:00:00
Activity Status Date: Not reported
Activity Group: Compliance Monitoring
Activity Type: Inspection/Evaluation
Activity Status: Not reported

Map ID
Direction
Distance
Elevation

MAP FINDINGS

Site

Database(s)

EDR ID Number
EPA ID Number

NATIONAL STEEL CORP GREAT LAKES DIV (Continued)

1000260107

Region Code: 05
Programmatic ID: AIR MI00000000000A7809
Facility Registry ID: 110000497141
Air Operating Status Code: OPR
Default Air Classification Code: MAJ
Air Program: Title V Permits
Activity Date: 2010-01-07 00:00:00
Activity Status Date: Not reported
Activity Group: Compliance Monitoring
Activity Type: Inspection/Evaluation
Activity Status: Not reported

Region Code: 05
Programmatic ID: AIR MI00000000000A7809
Facility Registry ID: 110000497141
Air Operating Status Code: OPR
Default Air Classification Code: MAJ
Air Program: Title V Permits
Activity Date: 2010-01-14 00:00:00
Activity Status Date: Not reported
Activity Group: Compliance Monitoring
Activity Type: Inspection/Evaluation
Activity Status: Not reported

Region Code: 05
Programmatic ID: AIR MI00000000000A7809
Facility Registry ID: 110000497141
Air Operating Status Code: OPR
Default Air Classification Code: MAJ
Air Program: Title V Permits
Activity Date: 2010-01-19 00:00:00
Activity Status Date: Not reported
Activity Group: Compliance Monitoring
Activity Type: Inspection/Evaluation
Activity Status: Not reported

Region Code: 05
Programmatic ID: AIR MI00000000000A7809
Facility Registry ID: 110000497141
Air Operating Status Code: OPR
Default Air Classification Code: MAJ
Air Program: Title V Permits
Activity Date: 2010-01-20 00:00:00
Activity Status Date: Not reported
Activity Group: Compliance Monitoring
Activity Type: Inspection/Evaluation
Activity Status: Not reported

Region Code: 05
Programmatic ID: AIR MI00000000000A7809
Facility Registry ID: 110000497141
Air Operating Status Code: OPR
Default Air Classification Code: MAJ
Air Program: Title V Permits
Activity Date: 2010-02-05 00:00:00
Activity Status Date: Not reported
Activity Group: Compliance Monitoring

Map ID
Direction
Distance
Elevation

MAP FINDINGS

Site

Database(s)
EDR ID Number
EPA ID Number

NATIONAL STEEL CORP GREAT LAKES DIV (Continued)

1000260107

Activity Type:	Inspection/Evaluation
Activity Status:	Not reported
Region Code:	05
Programmatic ID:	AIR MI00000000000A7809
Facility Registry ID:	110000497141
Air Operating Status Code:	OPR
Default Air Classification Code:	MAJ
Air Program:	Title V Permits
Activity Date:	2010-02-11 00:00:00
Activity Status Date:	Not reported
Activity Group:	Compliance Monitoring
Activity Type:	Inspection/Evaluation
Activity Status:	Not reported
Region Code:	05
Programmatic ID:	AIR MI00000000000A7809
Facility Registry ID:	110000497141
Air Operating Status Code:	OPR
Default Air Classification Code:	MAJ
Air Program:	Title V Permits
Activity Date:	2010-02-22 00:00:00
Activity Status Date:	Not reported
Activity Group:	Compliance Monitoring
Activity Type:	Inspection/Evaluation
Activity Status:	Not reported
Region Code:	05
Programmatic ID:	AIR MI00000000000A7809
Facility Registry ID:	110000497141
Air Operating Status Code:	OPR
Default Air Classification Code:	MAJ
Air Program:	Title V Permits
Activity Date:	2010-03-11 00:00:00
Activity Status Date:	Not reported
Activity Group:	Compliance Monitoring
Activity Type:	Inspection/Evaluation
Activity Status:	Not reported
Region Code:	05
Programmatic ID:	AIR MI00000000000A7809
Facility Registry ID:	110000497141
Air Operating Status Code:	OPR
Default Air Classification Code:	MAJ
Air Program:	Title V Permits
Activity Date:	2010-03-13 00:00:00
Activity Status Date:	Not reported
Activity Group:	Compliance Monitoring
Activity Type:	Inspection/Evaluation
Activity Status:	Not reported
Region Code:	05
Programmatic ID:	AIR MI00000000000A7809
Facility Registry ID:	110000497141
Air Operating Status Code:	OPR
Default Air Classification Code:	MAJ
Air Program:	Title V Permits

Map ID
Direction
Distance
Elevation

MAP FINDINGS

Site

Database(s)

EDR ID Number
EPA ID Number

NATIONAL STEEL CORP GREAT LAKES DIV (Continued)

1000260107

Activity Date: 2010-03-15 00:00:00
Activity Status Date: Not reported
Activity Group: Compliance Monitoring
Activity Type: Inspection/Evaluation
Activity Status: Not reported

Region Code: 05
Programmatic ID: AIR MI000000000000A7809
Facility Registry ID: 110000497141
Air Operating Status Code: OPR
Default Air Classification Code: MAJ
Air Program: Title V Permits
Activity Date: 2010-03-18 00:00:00
Activity Status Date: Not reported
Activity Group: Compliance Monitoring
Activity Type: Inspection/Evaluation
Activity Status: Not reported

Region Code: 05
Programmatic ID: AIR MI000000000000A7809
Facility Registry ID: 110000497141
Air Operating Status Code: OPR
Default Air Classification Code: MAJ
Air Program: Title V Permits
Activity Date: 2010-03-19 00:00:00
Activity Status Date: Not reported
Activity Group: Compliance Monitoring
Activity Type: Inspection/Evaluation
Activity Status: Not reported

Region Code: 05
Programmatic ID: AIR MI000000000000A7809
Facility Registry ID: 110000497141
Air Operating Status Code: OPR
Default Air Classification Code: MAJ
Air Program: Title V Permits
Activity Date: 2010-04-05 00:00:00
Activity Status Date: Not reported
Activity Group: Compliance Monitoring
Activity Type: Inspection/Evaluation
Activity Status: Not reported

Region Code: 05
Programmatic ID: AIR MI000000000000A7809
Facility Registry ID: 110000497141
Air Operating Status Code: OPR
Default Air Classification Code: MAJ
Air Program: Title V Permits
Activity Date: 2010-04-12 00:00:00
Activity Status Date: Not reported
Activity Group: Compliance Monitoring
Activity Type: Inspection/Evaluation
Activity Status: Not reported

Region Code: 05
Programmatic ID: AIR MI000000000000A7809
Facility Registry ID: 110000497141

Map ID
Direction
Distance
Elevation

MAP FINDINGS

Site

Database(s)

EDR ID Number
EPA ID Number

NATIONAL STEEL CORP GREAT LAKES DIV (Continued)

1000260107

Air Operating Status Code: OPR
Default Air Classification Code: MAJ
Air Program: Title V Permits
Activity Date: 2010-04-26 00:00:00
Activity Status Date: Not reported
Activity Group: Compliance Monitoring
Activity Type: Inspection/Evaluation
Activity Status: Not reported

Region Code: 05
Programmatic ID: AIR MI00000000000A7809
Facility Registry ID: 110000497141
Air Operating Status Code: OPR
Default Air Classification Code: MAJ
Air Program: Title V Permits
Activity Date: 2010-04-29 00:00:00
Activity Status Date: Not reported
Activity Group: Compliance Monitoring
Activity Type: Inspection/Evaluation
Activity Status: Not reported

Region Code: 05
Programmatic ID: AIR MI00000000000A7809
Facility Registry ID: 110000497141
Air Operating Status Code: OPR
Default Air Classification Code: MAJ
Air Program: Title V Permits
Activity Date: 2010-05-03 00:00:00
Activity Status Date: Not reported
Activity Group: Compliance Monitoring
Activity Type: Inspection/Evaluation
Activity Status: Not reported

Region Code: 05
Programmatic ID: AIR MI00000000000A7809
Facility Registry ID: 110000497141
Air Operating Status Code: OPR
Default Air Classification Code: MAJ
Air Program: Title V Permits
Activity Date: 2010-05-20 00:00:00
Activity Status Date: Not reported
Activity Group: Compliance Monitoring
Activity Type: Inspection/Evaluation
Activity Status: Not reported

Region Code: 05
Programmatic ID: AIR MI00000000000A7809
Facility Registry ID: 110000497141
Air Operating Status Code: OPR
Default Air Classification Code: MAJ
Air Program: Title V Permits
Activity Date: 2010-05-22 00:00:00
Activity Status Date: Not reported
Activity Group: Compliance Monitoring
Activity Type: Inspection/Evaluation
Activity Status: Not reported

Map ID
Direction
Distance
Elevation

MAP FINDINGS

Site

Database(s)

EDR ID Number
EPA ID Number

NATIONAL STEEL CORP GREAT LAKES DIV (Continued)

1000260107

Region Code: 05
Programmatic ID: AIR MI00000000000A7809
Facility Registry ID: 110000497141
Air Operating Status Code: OPR
Default Air Classification Code: MAJ
Air Program: Title V Permits
Activity Date: 2010-07-23 00:00:00
Activity Status Date: Not reported
Activity Group: Compliance Monitoring
Activity Type: Inspection/Evaluation
Activity Status: Not reported

Region Code: 05
Programmatic ID: AIR MI00000000000A7809
Facility Registry ID: 110000497141
Air Operating Status Code: OPR
Default Air Classification Code: MAJ
Air Program: Title V Permits
Activity Date: 2010-07-27 00:00:00
Activity Status Date: Not reported
Activity Group: Compliance Monitoring
Activity Type: Inspection/Evaluation
Activity Status: Not reported

Region Code: 05
Programmatic ID: AIR MI00000000000A7809
Facility Registry ID: 110000497141
Air Operating Status Code: OPR
Default Air Classification Code: MAJ
Air Program: Title V Permits
Activity Date: 2010-11-03 00:00:00
Activity Status Date: Not reported
Activity Group: Compliance Monitoring
Activity Type: Inspection/Evaluation
Activity Status: Not reported

Region Code: 05
Programmatic ID: AIR MI00000000000A7809
Facility Registry ID: 110000497141
Air Operating Status Code: OPR
Default Air Classification Code: MAJ
Air Program: Title V Permits
Activity Date: 2010-11-15 00:00:00
Activity Status Date: Not reported
Activity Group: Compliance Monitoring
Activity Type: Inspection/Evaluation
Activity Status: Not reported

Region Code: 05
Programmatic ID: AIR MI00000000000A7809
Facility Registry ID: 110000497141
Air Operating Status Code: OPR
Default Air Classification Code: MAJ
Air Program: Title V Permits
Activity Date: 2011-01-11 00:00:00
Activity Status Date: Not reported
Activity Group: Compliance Monitoring

Map ID
Direction
Distance
Elevation

MAP FINDINGS

Site

Database(s)

EDR ID Number
EPA ID Number

NATIONAL STEEL CORP GREAT LAKES DIV (Continued)

1000260107

Activity Type:	Inspection/Evaluation
Activity Status:	Not reported
Region Code:	05
Programmatic ID:	AIR MI00000000000A7809
Facility Registry ID:	110000497141
Air Operating Status Code:	OPR
Default Air Classification Code:	MAJ
Air Program:	Title V Permits
Activity Date:	2011-03-07 00:00:00
Activity Status Date:	Not reported
Activity Group:	Compliance Monitoring
Activity Type:	Inspection/Evaluation
Activity Status:	Not reported
Region Code:	05
Programmatic ID:	AIR MI00000000000A7809
Facility Registry ID:	110000497141
Air Operating Status Code:	OPR
Default Air Classification Code:	MAJ
Air Program:	Title V Permits
Activity Date:	2011-03-08 00:00:00
Activity Status Date:	Not reported
Activity Group:	Compliance Monitoring
Activity Type:	Inspection/Evaluation
Activity Status:	Not reported
Region Code:	05
Programmatic ID:	AIR MI00000000000A7809
Facility Registry ID:	110000497141
Air Operating Status Code:	OPR
Default Air Classification Code:	MAJ
Air Program:	Title V Permits
Activity Date:	2011-03-14 00:00:00
Activity Status Date:	Not reported
Activity Group:	Compliance Monitoring
Activity Type:	Inspection/Evaluation
Activity Status:	Not reported
Region Code:	05
Programmatic ID:	AIR MI00000000000A7809
Facility Registry ID:	110000497141
Air Operating Status Code:	OPR
Default Air Classification Code:	MAJ
Air Program:	Title V Permits
Activity Date:	2011-03-22 00:00:00
Activity Status Date:	Not reported
Activity Group:	Compliance Monitoring
Activity Type:	Inspection/Evaluation
Activity Status:	Not reported
Region Code:	05
Programmatic ID:	AIR MI00000000000A7809
Facility Registry ID:	110000497141
Air Operating Status Code:	OPR
Default Air Classification Code:	MAJ
Air Program:	Title V Permits

Map ID
Direction
Distance
Elevation

MAP FINDINGS

Site

Database(s)

EDR ID Number
EPA ID Number

NATIONAL STEEL CORP GREAT LAKES DIV (Continued)

1000260107

Activity Date: 2011-04-04 00:00:00
Activity Status Date: Not reported
Activity Group: Compliance Monitoring
Activity Type: Inspection/Evaluation
Activity Status: Not reported

Region Code: 05
Programmatic ID: AIR MI00000000000A7809
Facility Registry ID: 110000497141
Air Operating Status Code: OPR
Default Air Classification Code: MAJ
Air Program: Title V Permits
Activity Date: 2011-04-05 00:00:00
Activity Status Date: Not reported
Activity Group: Compliance Monitoring
Activity Type: Inspection/Evaluation
Activity Status: Not reported

Region Code: 05
Programmatic ID: AIR MI00000000000A7809
Facility Registry ID: 110000497141
Air Operating Status Code: OPR
Default Air Classification Code: MAJ
Air Program: Title V Permits
Activity Date: 2011-06-13 00:00:00
Activity Status Date: Not reported
Activity Group: Compliance Monitoring
Activity Type: Inspection/Evaluation
Activity Status: Not reported

Region Code: 05
Programmatic ID: AIR MI00000000000A7809
Facility Registry ID: 110000497141
Air Operating Status Code: OPR
Default Air Classification Code: MAJ
Air Program: Title V Permits
Activity Date: 2011-06-30 00:00:00
Activity Status Date: Not reported
Activity Group: Compliance Monitoring
Activity Type: Inspection/Evaluation
Activity Status: Not reported

Region Code: 05
Programmatic ID: AIR MI00000000000A7809
Facility Registry ID: 110000497141
Air Operating Status Code: OPR
Default Air Classification Code: MAJ
Air Program: Title V Permits
Activity Date: 2011-07-25 00:00:00
Activity Status Date: Not reported
Activity Group: Compliance Monitoring
Activity Type: Inspection/Evaluation
Activity Status: Not reported

Region Code: 05
Programmatic ID: AIR MI00000000000A7809
Facility Registry ID: 110000497141

Map ID
Direction
Distance
Elevation

MAP FINDINGS

Site

Database(s)

EDR ID Number
EPA ID Number

NATIONAL STEEL CORP GREAT LAKES DIV (Continued)

1000260107

Air Operating Status Code: OPR
Default Air Classification Code: MAJ
Air Program: Title V Permits
Activity Date: 2011-08-25 00:00:00
Activity Status Date: Not reported
Activity Group: Compliance Monitoring
Activity Type: Inspection/Evaluation
Activity Status: Not reported

Region Code: 05
Programmatic ID: AIR MI00000000000A7809
Facility Registry ID: 110000497141
Air Operating Status Code: OPR
Default Air Classification Code: MAJ
Air Program: Title V Permits
Activity Date: 2011-08-31 00:00:00
Activity Status Date: Not reported
Activity Group: Compliance Monitoring
Activity Type: Inspection/Evaluation
Activity Status: Not reported

Region Code: 05
Programmatic ID: AIR MI00000000000A7809
Facility Registry ID: 110000497141
Air Operating Status Code: OPR
Default Air Classification Code: MAJ
Air Program: Title V Permits
Activity Date: 2011-09-30 00:00:00
Activity Status Date: Not reported
Activity Group: Compliance Monitoring
Activity Type: Inspection/Evaluation
Activity Status: Not reported

Region Code: 05
Programmatic ID: AIR MI00000000000A7809
Facility Registry ID: 110000497141
Air Operating Status Code: OPR
Default Air Classification Code: MAJ
Air Program: Title V Permits
Activity Date: 2011-12-16 00:00:00
Activity Status Date: Not reported
Activity Group: Compliance Monitoring
Activity Type: Inspection/Evaluation
Activity Status: Not reported

Region Code: 05
Programmatic ID: AIR MI00000000000A7809
Facility Registry ID: 110000497141
Air Operating Status Code: OPR
Default Air Classification Code: MAJ
Air Program: Title V Permits
Activity Date: 2012-02-06 00:00:00
Activity Status Date: Not reported
Activity Group: Compliance Monitoring
Activity Type: Inspection/Evaluation
Activity Status: Not reported

Map ID
Direction
Distance
Elevation

MAP FINDINGS

Site

Database(s)

EDR ID Number
EPA ID Number

NATIONAL STEEL CORP GREAT LAKES DIV (Continued)

1000260107

Region Code: 05
Programmatic ID: AIR MI00000000000A7809
Facility Registry ID: 110000497141
Air Operating Status Code: OPR
Default Air Classification Code: MAJ
Air Program: Title V Permits
Activity Date: 2012-02-27 00:00:00
Activity Status Date: Not reported
Activity Group: Compliance Monitoring
Activity Type: Inspection/Evaluation
Activity Status: Not reported

Region Code: 05
Programmatic ID: AIR MI00000000000A7809
Facility Registry ID: 110000497141
Air Operating Status Code: OPR
Default Air Classification Code: MAJ
Air Program: Title V Permits
Activity Date: 2012-03-05 00:00:00
Activity Status Date: Not reported
Activity Group: Compliance Monitoring
Activity Type: Inspection/Evaluation
Activity Status: Not reported

Region Code: 05
Programmatic ID: AIR MI00000000000A7809
Facility Registry ID: 110000497141
Air Operating Status Code: OPR
Default Air Classification Code: MAJ
Air Program: Title V Permits
Activity Date: 2012-03-15 00:00:00
Activity Status Date: Not reported
Activity Group: Compliance Monitoring
Activity Type: Inspection/Evaluation
Activity Status: Not reported

Region Code: 05
Programmatic ID: AIR MI00000000000A7809
Facility Registry ID: 110000497141
Air Operating Status Code: OPR
Default Air Classification Code: MAJ
Air Program: Title V Permits
Activity Date: 2012-03-16 00:00:00
Activity Status Date: Not reported
Activity Group: Compliance Monitoring
Activity Type: Inspection/Evaluation
Activity Status: Not reported

Region Code: 05
Programmatic ID: AIR MI00000000000A7809
Facility Registry ID: 110000497141
Air Operating Status Code: OPR
Default Air Classification Code: MAJ
Air Program: Title V Permits
Activity Date: 2012-06-27 00:00:00
Activity Status Date: Not reported
Activity Group: Compliance Monitoring

Map ID
Direction
Distance
Elevation

MAP FINDINGS

Site

Database(s)

EDR ID Number
EPA ID Number

NATIONAL STEEL CORP GREAT LAKES DIV (Continued)

1000260107

Activity Type:	Inspection/Evaluation
Activity Status:	Not reported
Region Code:	05
Programmatic ID:	AIR MI00000000000A7809
Facility Registry ID:	110000497141
Air Operating Status Code:	OPR
Default Air Classification Code:	MAJ
Air Program:	Title V Permits
Activity Date:	2012-06-28 00:00:00
Activity Status Date:	Not reported
Activity Group:	Compliance Monitoring
Activity Type:	Inspection/Evaluation
Activity Status:	Not reported
Region Code:	05
Programmatic ID:	AIR MI00000000000A7809
Facility Registry ID:	110000497141
Air Operating Status Code:	OPR
Default Air Classification Code:	MAJ
Air Program:	Title V Permits
Activity Date:	2012-07-20 00:00:00
Activity Status Date:	Not reported
Activity Group:	Compliance Monitoring
Activity Type:	Inspection/Evaluation
Activity Status:	Not reported
Region Code:	05
Programmatic ID:	AIR MI00000000000A7809
Facility Registry ID:	110000497141
Air Operating Status Code:	OPR
Default Air Classification Code:	MAJ
Air Program:	Title V Permits
Activity Date:	2012-08-16 00:00:00
Activity Status Date:	Not reported
Activity Group:	Compliance Monitoring
Activity Type:	Inspection/Evaluation
Activity Status:	Not reported
Region Code:	05
Programmatic ID:	AIR MI00000000000A7809
Facility Registry ID:	110000497141
Air Operating Status Code:	OPR
Default Air Classification Code:	MAJ
Air Program:	Title V Permits
Activity Date:	2012-08-17 00:00:00
Activity Status Date:	Not reported
Activity Group:	Compliance Monitoring
Activity Type:	Inspection/Evaluation
Activity Status:	Not reported
Region Code:	05
Programmatic ID:	AIR MI00000000000A7809
Facility Registry ID:	110000497141
Air Operating Status Code:	OPR
Default Air Classification Code:	MAJ
Air Program:	Title V Permits

Map ID
Direction
Distance
Elevation

MAP FINDINGS

Site

Database(s)

EDR ID Number
EPA ID Number

NATIONAL STEEL CORP GREAT LAKES DIV (Continued)

1000260107

Activity Date: 2013-02-28 00:00:00
Activity Status Date: Not reported
Activity Group: Compliance Monitoring
Activity Type: Inspection/Evaluation
Activity Status: Not reported

Region Code: 05
Programmatic ID: AIR MI000000000000A7809
Facility Registry ID: 110000497141
Air Operating Status Code: OPR
Default Air Classification Code: MAJ
Air Program: Title V Permits
Activity Date: 2013-03-01 00:00:00
Activity Status Date: Not reported
Activity Group: Compliance Monitoring
Activity Type: Inspection/Evaluation
Activity Status: Not reported

Region Code: 05
Programmatic ID: AIR MI000000000000A7809
Facility Registry ID: 110000497141
Air Operating Status Code: OPR
Default Air Classification Code: MAJ
Air Program: Title V Permits
Activity Date: 2013-03-07 00:00:00
Activity Status Date: Not reported
Activity Group: Compliance Monitoring
Activity Type: Inspection/Evaluation
Activity Status: Not reported

Region Code: 05
Programmatic ID: AIR MI000000000000A7809
Facility Registry ID: 110000497141
Air Operating Status Code: OPR
Default Air Classification Code: MAJ
Air Program: Title V Permits
Activity Date: 2013-03-13 00:00:00
Activity Status Date: Not reported
Activity Group: Compliance Monitoring
Activity Type: Inspection/Evaluation
Activity Status: Not reported

Region Code: 05
Programmatic ID: AIR MI000000000000A7809
Facility Registry ID: 110000497141
Air Operating Status Code: OPR
Default Air Classification Code: MAJ
Air Program: Title V Permits
Activity Date: 2013-03-14 00:00:00
Activity Status Date: Not reported
Activity Group: Compliance Monitoring
Activity Type: Inspection/Evaluation
Activity Status: Not reported

Region Code: 05
Programmatic ID: AIR MI000000000000A7809
Facility Registry ID: 110000497141

Map ID
Direction
Distance
Elevation

MAP FINDINGS

Site

Database(s)

EDR ID Number
EPA ID Number

NATIONAL STEEL CORP GREAT LAKES DIV (Continued)

1000260107

Air Operating Status Code: OPR
Default Air Classification Code: MAJ
Air Program: Title V Permits
Activity Date: 2013-03-15 00:00:00
Activity Status Date: Not reported
Activity Group: Compliance Monitoring
Activity Type: Inspection/Evaluation
Activity Status: Not reported

Region Code: 05
Programmatic ID: AIR MI00000000000A7809
Facility Registry ID: 110000497141
Air Operating Status Code: OPR
Default Air Classification Code: MAJ
Air Program: Title V Permits
Activity Date: 2013-04-04 00:00:00
Activity Status Date: Not reported
Activity Group: Compliance Monitoring
Activity Type: Inspection/Evaluation
Activity Status: Not reported

Region Code: 05
Programmatic ID: AIR MI00000000000A7809
Facility Registry ID: 110000497141
Air Operating Status Code: OPR
Default Air Classification Code: MAJ
Air Program: Title V Permits
Activity Date: 2013-05-02 00:00:00
Activity Status Date: Not reported
Activity Group: Compliance Monitoring
Activity Type: Inspection/Evaluation
Activity Status: Not reported

Region Code: 05
Programmatic ID: AIR MI00000000000A7809
Facility Registry ID: 110000497141
Air Operating Status Code: OPR
Default Air Classification Code: MAJ
Air Program: Title V Permits
Activity Date: 2013-06-03 00:00:00
Activity Status Date: Not reported
Activity Group: Compliance Monitoring
Activity Type: Inspection/Evaluation
Activity Status: Not reported

Region Code: 05
Programmatic ID: AIR MI00000000000A7809
Facility Registry ID: 110000497141
Air Operating Status Code: OPR
Default Air Classification Code: MAJ
Air Program: Title V Permits
Activity Date: 2013-06-20 00:00:00
Activity Status Date: Not reported
Activity Group: Compliance Monitoring
Activity Type: Inspection/Evaluation
Activity Status: Not reported

Map ID
Direction
Distance
Elevation

MAP FINDINGS

Site

Database(s)

EDR ID Number
EPA ID Number

NATIONAL STEEL CORP GREAT LAKES DIV (Continued)

1000260107

Region Code: 05
Programmatic ID: AIR MI00000000000A7809
Facility Registry ID: 110000497141
Air Operating Status Code: OPR
Default Air Classification Code: MAJ
Air Program: Title V Permits
Activity Date: 2013-09-25 00:00:00
Activity Status Date: Not reported
Activity Group: Compliance Monitoring
Activity Type: Inspection/Evaluation
Activity Status: Not reported

Region Code: 05
Programmatic ID: AIR MI00000000000A7809
Facility Registry ID: 110000497141
Air Operating Status Code: OPR
Default Air Classification Code: MAJ
Air Program: Title V Permits
Activity Date: 2014-02-25 00:00:00
Activity Status Date: Not reported
Activity Group: Compliance Monitoring
Activity Type: Inspection/Evaluation
Activity Status: Not reported

Region Code: 05
Programmatic ID: AIR MI00000000000A7809
Facility Registry ID: 110000497141
Air Operating Status Code: OPR
Default Air Classification Code: MAJ
Air Program: Title V Permits
Activity Date: 2014-03-03 00:00:00
Activity Status Date: Not reported
Activity Group: Compliance Monitoring
Activity Type: Inspection/Evaluation
Activity Status: Not reported

Region Code: 05
Programmatic ID: AIR MI00000000000A7809
Facility Registry ID: 110000497141
Air Operating Status Code: OPR
Default Air Classification Code: MAJ
Air Program: Title V Permits
Activity Date: 2014-03-13 00:00:00
Activity Status Date: Not reported
Activity Group: Compliance Monitoring
Activity Type: Inspection/Evaluation
Activity Status: Not reported

Region Code: 05
Programmatic ID: AIR MI00000000000A7809
Facility Registry ID: 110000497141
Air Operating Status Code: OPR
Default Air Classification Code: MAJ
Air Program: Title V Permits
Activity Date: 2014-03-14 00:00:00
Activity Status Date: Not reported
Activity Group: Compliance Monitoring

Map ID
Direction
Distance
Elevation

MAP FINDINGS

Site

Database(s)

EDR ID Number
EPA ID Number

NATIONAL STEEL CORP GREAT LAKES DIV (Continued)

1000260107

Activity Type:	Inspection/Evaluation
Activity Status:	Not reported
Region Code:	05
Programmatic ID:	AIR MI00000000000A7809
Facility Registry ID:	110000497141
Air Operating Status Code:	OPR
Default Air Classification Code:	MAJ
Air Program:	Title V Permits
Activity Date:	2014-05-14 00:00:00
Activity Status Date:	Not reported
Activity Group:	Compliance Monitoring
Activity Type:	Inspection/Evaluation
Activity Status:	Not reported
Region Code:	05
Programmatic ID:	AIR MI00000000000A7809
Facility Registry ID:	110000497141
Air Operating Status Code:	OPR
Default Air Classification Code:	MAJ
Air Program:	Title V Permits
Activity Date:	2014-06-25 00:00:00
Activity Status Date:	Not reported
Activity Group:	Compliance Monitoring
Activity Type:	Inspection/Evaluation
Activity Status:	Not reported
Region Code:	05
Programmatic ID:	AIR MI00000000000A7809
Facility Registry ID:	110000497141
Air Operating Status Code:	OPR
Default Air Classification Code:	MAJ
Air Program:	Title V Permits
Activity Date:	2014-06-26 00:00:00
Activity Status Date:	Not reported
Activity Group:	Compliance Monitoring
Activity Type:	Inspection/Evaluation
Activity Status:	Not reported
Region Code:	05
Programmatic ID:	AIR MI00000000000A7809
Facility Registry ID:	110000497141
Air Operating Status Code:	OPR
Default Air Classification Code:	MAJ
Air Program:	Title V Permits
Activity Date:	2006-09-19 00:00:00
Activity Status Date:	2006-09-19 00:00:00
Activity Group:	Enforcement Action
Activity Type:	Administrative - Formal
Activity Status:	Final Order Issued
Region Code:	05
Programmatic ID:	AIR MI00000000000A7809
Facility Registry ID:	110000497141
Air Operating Status Code:	OPR
Default Air Classification Code:	MAJ
Air Program:	Title V Permits

Map ID
Direction
Distance
Elevation

MAP FINDINGS

Site

Database(s)

EDR ID Number
EPA ID Number

NATIONAL STEEL CORP GREAT LAKES DIV (Continued)

1000260107

Activity Date: 2014-10-08 00:00:00
Activity Status Date: 2014-10-08 00:00:00
Activity Group: Enforcement Action
Activity Type: Administrative - Formal
Activity Status: Final Order Issued

Region Code: 05
Programmatic ID: AIR MI000000000000A7809
Facility Registry ID: 110000497141
Air Operating Status Code: OPR
Default Air Classification Code: MAJ
Air Program: Title V Permits
Activity Date: 2004-07-01 00:00:00
Activity Status Date: 2004-07-01 00:00:00
Activity Group: Enforcement Action
Activity Type: Administrative - Informal
Activity Status: Achieved

Region Code: 05
Programmatic ID: AIR MI000000000000A7809
Facility Registry ID: 110000497141
Air Operating Status Code: OPR
Default Air Classification Code: MAJ
Air Program: Title V Permits
Activity Date: 2007-06-29 00:00:00
Activity Status Date: 2007-06-29 00:00:00
Activity Group: Enforcement Action
Activity Type: Administrative - Informal
Activity Status: Achieved

Region Code: 05
Programmatic ID: AIR MI000000000000A7809
Facility Registry ID: 110000497141
Air Operating Status Code: OPR
Default Air Classification Code: MAJ
Air Program: Title V Permits
Activity Date: 2010-02-23 00:00:00
Activity Status Date: 2010-02-23 00:00:00
Activity Group: Enforcement Action
Activity Type: Administrative - Informal
Activity Status: Achieved

Region Code: 05
Programmatic ID: AIR MI000000000000A7809
Facility Registry ID: 110000497141
Air Operating Status Code: OPR
Default Air Classification Code: MAJ
Air Program: Title V Permits
Activity Date: 2010-10-12 00:00:00
Activity Status Date: 2010-10-12 00:00:00
Activity Group: Enforcement Action
Activity Type: Administrative - Informal
Activity Status: Achieved

Region Code: 05
Programmatic ID: AIR MI000000000000A7809
Facility Registry ID: 110000497141

Map ID
Direction
Distance
Elevation

MAP FINDINGS

Site

Database(s)

EDR ID Number
EPA ID Number

NATIONAL STEEL CORP GREAT LAKES DIV (Continued)

1000260107

Air Operating Status Code: OPR
Default Air Classification Code: MAJ
Air Program: Title V Permits
Activity Date: 2010-11-22 00:00:00
Activity Status Date: 2010-11-22 00:00:00
Activity Group: Enforcement Action
Activity Type: Administrative - Informal
Activity Status: Achieved

Region Code: 05
Programmatic ID: AIR MI00000000000A7809
Facility Registry ID: 110000497141
Air Operating Status Code: OPR
Default Air Classification Code: MAJ
Air Program: Title V Permits
Activity Date: 2011-04-20 00:00:00
Activity Status Date: 2011-04-20 00:00:00
Activity Group: Enforcement Action
Activity Type: Administrative - Informal
Activity Status: Achieved

Region Code: 05
Programmatic ID: AIR MI00000000000A7809
Facility Registry ID: 110000497141
Air Operating Status Code: OPR
Default Air Classification Code: MAJ
Air Program: Title V Permits
Activity Date: 2011-05-05 00:00:00
Activity Status Date: 2011-05-05 00:00:00
Activity Group: Enforcement Action
Activity Type: Administrative - Informal
Activity Status: Achieved

Region Code: 05
Programmatic ID: AIR MI00000000000A7809
Facility Registry ID: 110000497141
Air Operating Status Code: OPR
Default Air Classification Code: MAJ
Air Program: Title V Permits
Activity Date: 2011-05-10 00:00:00
Activity Status Date: 2011-05-10 00:00:00
Activity Group: Enforcement Action
Activity Type: Administrative - Informal
Activity Status: Achieved

Region Code: 05
Programmatic ID: AIR MI00000000000A7809
Facility Registry ID: 110000497141
Air Operating Status Code: OPR
Default Air Classification Code: MAJ
Air Program: Title V Permits
Activity Date: 2011-06-17 00:00:00
Activity Status Date: 2011-06-17 00:00:00
Activity Group: Enforcement Action
Activity Type: Administrative - Informal
Activity Status: Achieved

Map ID
Direction
Distance
Elevation

MAP FINDINGS

Site

Database(s)

EDR ID Number
EPA ID Number

NATIONAL STEEL CORP GREAT LAKES DIV (Continued)

1000260107

Region Code: 05
Programmatic ID: AIR MI000000000000A7809
Facility Registry ID: 110000497141
Air Operating Status Code: OPR
Default Air Classification Code: MAJ
Air Program: Title V Permits
Activity Date: 2012-06-05 00:00:00
Activity Status Date: 2012-06-05 00:00:00
Activity Group: Enforcement Action
Activity Type: Administrative - Informal
Activity Status: Achieved

Region Code: 05
Programmatic ID: AIR MI000000000000A7809
Facility Registry ID: 110000497141
Air Operating Status Code: OPR
Default Air Classification Code: MAJ
Air Program: Title V Permits
Activity Date: 2012-07-26 00:00:00
Activity Status Date: 2012-07-26 00:00:00
Activity Group: Enforcement Action
Activity Type: Administrative - Informal
Activity Status: Achieved

Region Code: 05
Programmatic ID: AIR MI000000000000A7809
Facility Registry ID: 110000497141
Air Operating Status Code: OPR
Default Air Classification Code: MAJ
Air Program: Title V Permits
Activity Date: 2012-08-07 00:00:00
Activity Status Date: 2012-08-07 00:00:00
Activity Group: Enforcement Action
Activity Type: Administrative - Informal
Activity Status: Achieved

Region Code: 05
Programmatic ID: AIR MI000000000000A7809
Facility Registry ID: 110000497141
Air Operating Status Code: OPR
Default Air Classification Code: MAJ
Air Program: Title V Permits
Activity Date: 2012-10-10 00:00:00
Activity Status Date: 2012-10-10 00:00:00
Activity Group: Enforcement Action
Activity Type: Administrative - Informal
Activity Status: Achieved

Region Code: 05
Programmatic ID: AIR MI000000000000A7809
Facility Registry ID: 110000497141
Air Operating Status Code: OPR
Default Air Classification Code: MAJ
Air Program: Title V Permits
Activity Date: 2013-04-12 00:00:00
Activity Status Date: 2013-04-12 00:00:00
Activity Group: Enforcement Action

Map ID
Direction
Distance
Elevation

MAP FINDINGS

Site

Database(s)

EDR ID Number
EPA ID Number

NATIONAL STEEL CORP GREAT LAKES DIV (Continued)

1000260107

Activity Type: Administrative - Informal
Activity Status: Achieved

Region Code: 05
Programmatic ID: AIR MI00000000000A7809
Facility Registry ID: 110000497141
Air Operating Status Code: OPR
Default Air Classification Code: MAJ
Air Program: Title V Permits
Activity Date: 2013-04-26 00:00:00
Activity Status Date: 2013-04-26 00:00:00
Activity Group: Enforcement Action
Activity Type: Administrative - Informal
Activity Status: Achieved

Region Code: 05
Programmatic ID: AIR MI00000000000A7809
Facility Registry ID: 110000497141
Air Operating Status Code: OPR
Default Air Classification Code: MAJ
Air Program: Title V Permits
Activity Date: 2013-06-18 00:00:00
Activity Status Date: 2013-06-18 00:00:00
Activity Group: Enforcement Action
Activity Type: Administrative - Informal
Activity Status: Achieved

Region Code: 05
Programmatic ID: AIR MI00000000000A7809
Facility Registry ID: 110000497141
Air Operating Status Code: OPR
Default Air Classification Code: MAJ
Air Program: Title V Permits
Activity Date: 2014-02-03 00:00:00
Activity Status Date: 2014-02-03 00:00:00
Activity Group: Enforcement Action
Activity Type: Administrative - Informal
Activity Status: Achieved

Region Code: 05
Programmatic ID: AIR MI00000000000A7809
Facility Registry ID: 110000497141
Air Operating Status Code: OPR
Default Air Classification Code: MAJ
Air Program: Title V Permits
Activity Date: 2014-04-14 00:00:00
Activity Status Date: 2014-04-14 00:00:00
Activity Group: Enforcement Action
Activity Type: Administrative - Informal
Activity Status: Achieved

Region Code: 05
Programmatic ID: AIR MI00000000000A7809
Facility Registry ID: 110000497141
Air Operating Status Code: OPR
Default Air Classification Code: MAJ
Air Program: Title V Permits

Map ID
Direction
Distance
Elevation

MAP FINDINGS

Site

Database(s)

EDR ID Number
EPA ID Number

NATIONAL STEEL CORP GREAT LAKES DIV (Continued)

1000260107

Activity Date: 2014-05-19 00:00:00
Activity Status Date: 2014-05-19 00:00:00
Activity Group: Enforcement Action
Activity Type: Administrative - Informal
Activity Status: Achieved

Region Code: 05
Programmatic ID: AIR MI00000000000A7809
Facility Registry ID: 110000497141
Air Operating Status Code: OPR
Default Air Classification Code: MAJ
Air Program: Title V Permits
Activity Date: 2014-08-18 00:00:00
Activity Status Date: 2014-08-18 00:00:00
Activity Group: Enforcement Action
Activity Type: Administrative - Informal
Activity Status: Achieved

AIRS:

State Registration Number: A7809
Naics Code: Not reported
Contact Email: jrgray@uss.com
Contact Name: JAMES GRAY
Contact Phone: 3137492700
Contact Address: (same as site address)
Contact City,St,Zip: Not reported
Permit Number: 96-12
Date Received: 06/29/2012
Application Reason: 12/9/2014
Record Type: Not reported
State County FIPS: Not reported
Facility Category: Not reported
SIC Primary: Not reported
Tribal Code: Not reported
Facility Status Code: Not reported
Facility Status: InActive
Supplemental Location Text: Not reported
Business Name: Not reported
Principal Product: Not reported
Principal Product Description: Not reported
UTM Zone (Geo Coordinates Universal Transverse Mercator System): Not reported
UTM Horizontal Coord: Not reported
UTM Vertical Coord: Not reported
Mailing Name: Not reported
Mailing Contact Person: Not reported
Mailing Street: Not reported
Mailing City: Not reported
Mailing State: Not reported
Mailing Zip: Not reported
Mailing Zip 4 Extension: Not reported
Compliance Person: Not reported
Compliance Area Code: Not reported
Compliance Phone Number: Not reported
Emission Inventory Contact Person: Not reported
EI Contact Area Code: Not reported
EI Contact Phone Number: Not reported

Map ID
 Direction
 Distance
 Elevation

MAP FINDINGS

Site

Database(s)

EDR ID Number
 EPA ID Number

NATIONAL STEEL CORP GREAT LAKES DIV (Continued)

1000260107

Permit Contact Person: Not reported
 Permit Contact Person Area Code: Not reported
 Permit Contact Person Phone Number: Not reported
 Federal Employer Id Number: Not reported
 # Of Employees: Not reported
 Reporting Year: Not reported
 Date Record Was Created: Not reported

FINANCIAL ASSURANCE 3:

envid: 1000260107
 Facility ID: 16541
 Exempt: No
 Expiration Date: 02/19/2018
 Bond Rating Tests: Not reported
 Commerical Insurance: Not reported
 Guarantee: Not reported
 Letter of Credit: Not reported
 Risk Retention Group: Not reported
 Self Insurance: CHECKED
 State Funds: Not reported
 Surety Bond: Not reported
 Trust Funds: Not reported

**181
 SE
 1/4-1/2
 0.348 mi.
 1838 ft.**

**LURIA BROTHERS
 4100 WESTFIELD
 ECORSE, MI 48229**

**MI LUST 1000827738
 MI UST MID147356133
 RCRA NonGen / NLR
 ICIS
 MI WDS**

**Actual:
 578 ft.
 Focus Map:
 9**

LUST:
 Facility ID: 00000865
 Source: STATE OF MICHIGAN
 Owner Name: Luria Bros.
 Owner Address: 4100 Westfield Ave
 Owner City,St,Zip: Ecorse, MI 48229-1576
 Owner Contact: Not reported
 Owner Phone: (313) 386-6860
 Country: USA
 District: Southeast MI
 Site Name: Luria Bros.
 Latitude: 42.24756
 Longitude: -83.13793
 Date of Collection: 10/05/2004
 Method of Collection: Address Matching-House Number
 Accuracy: 100
 Accuracy Value Unit: FEET
 Horizontal Data: NAD83
 Point Line Area: POINT
 Desc Category: Plant Entrance (Freight)

Leak Number: C-0161-90
 Release Date: 01/24/1990
 Substance Released: Not reported
 Release Status: Closed
 Release Closed Date: 11/02/1990

Leak Number: C-0212-90

Map ID
Direction
Distance
Elevation

MAP FINDINGS

Site

Database(s)

EDR ID Number
EPA ID Number

LURIA BROTHERS (Continued)

1000827738

Release Date: 02/01/1990
Substance Released: Not reported
Release Status: Closed
Release Closed Date: 11/02/1990

UST:

Facility Type: CLOSED
Facility ID: 00000865
Owner Country: Not reported
Owner Name: LURIA BROS.
Owner Address: 4100 WESTFIELD AVE
Owner City: ECORSE
Owner State: MI
Owner Zip: 48229-1576
Owner Contact: Not reported
Owner Phone: 3133866860
Contact: TONY DIECHELBOHRER
Contact Phone: (313) 386-6860
Date of Collection: 10/05/2004
Accuracy: 100
Horizontal Datum: NAD83
Accuracy Value Unit: FEET
Source: STATE OF MICHIGAN
Point Line Area: POINT
Desc Category: Plant Entrance (Freight)
Method of Collection: Address Matching-House Number
District: Region 1 - SE Michigan District Office
Tank ID: 7
Capacity: Not reported
Tank Status: Removed from Ground
Substance: Other, HYD. OIL
Install Date: Not reported
Remove Date: 10/08/1990
Tank Number: UTK-051532-15
Tank Details Compartments: Not reported
Tank Details Number of Compartments: Not reported
Tank Release Detection Automatic Tank Gauging: Not reported
Tank Release Detection Groundwater Monitoring: Not reported
Impressed Device: Not reported
Tank Release Detection Inter Monitoring/Second Conainment: Not reported
Tank Release Detection Interstitial Monitoring Double Walled Tank/Piping: Not reported
Tank Release Detection Inventory Control: Not reported
Tank Release Detection Manual (Static) Tank Gauging: Not reported
Tank Release Detection Other: Not reported
Tank Release Detection Other Comment: Not reported
Tank Release Detection Tank Tightness Testing: Not reported
Tank Release Detection Vapor Monitoring: Not reported
Piping Release Detection Automatic Line Leak Detectors: Not reported
Piping Release Detection Ground Water Monitoring: Not reported
Piping Release Detection Interstitial Monitoring Double Walled Piping: Not reported
Piping Release Detection Interstitial Monitoring Second Containment: Not reported
Piping Release Detection Line Tightness Testing: Not reported
Piping Release Detection Other: Not reported
Piping Release Detection Other Comment: Not reported
Piping Release Detection Vapor Monitoring: Not reported
Piping Material Bare Steel: Not reported
Piping Material Cathodically Protected: Not reported
Piping Material Copper: Not reported

Map ID
Direction
Distance
Elevation

MAP FINDINGS

Site

Database(s)

EDR ID Number
EPA ID Number

LURIA BROTHERS (Continued)

1000827738

Piping Material Double Walled:	Not reported
Piping Material Enviroflex:	Not reported
Piping Material Fiberglass Reinforced Plastic:	Not reported
Piping Material Flexible Piping:	Not reported
Piping Material Galvanized Steel:	Not reported
Piping Material Geo Flex:	Not reported
Piping Material Other:	Not reported
Piping Material Other Comment:	Not reported
Piping Material Unknown:	CHECKED
Piping Type Gravity Fed:	Not reported
Piping Type Has Piping Been Repaired:	Not reported
Piping Type Not Marked on Form:	Not reported
Piping Type Pressure (Remote):	Not reported
Piping Type Suction: No Valve at Tank	Not reported
Piping Type Suction: Valve at Tank	Not reported
Tank Material Asphalt Coated or Bare Steel:	CHECKED
Tank Material Cathodically Protected Steel:	Not reported
Tank Material Composite (Steel With Fiberglass):	Not reported
Tank Material Concrete:	Not reported
Tank Material Double Walled:	Not reported
Tank Material Epoxy Coated Steel:	Not reported
Tank Material Excavation Liner:	Not reported
Tank Material Fiberglass Reinforced Plastic:	Not reported
Tank Material Has Tank Been Repaired:	Not reported
Tank Material Lined Interior:	Not reported
Tank Material Other:	Not reported
Tank Material Description of Other Construction:	Not reported
Tank Material Polyethylene Tank Jacket:	Not reported
Tank Material Unknown:	Not reported

Latitude: 42.24756
Longitude: -83.13793

Facility Type:	CLOSED
Facility ID:	00000865
Owner Country:	Not reported
Owner Name:	LURIA BROS.
Owner Address:	4100 WESTFIELD AVE
Owner City:	ECORSE
Owner State:	MI
Owner Zip:	48229-1576
Owner Contact:	Not reported
Owner Phone:	3133866860
Contact:	TONY DIECHELBOHRER
Contact Phone:	(313) 386-6860
Date of Collection:	10/05/2004
Accuracy:	100
Horizontal Datum:	NAD83
Accuracy Value Unit:	FEET
Source:	STATE OF MICHIGAN
Point Line Area:	POINT
Desc Category:	Plant Entrance (Freight)
Method of Collection:	Address Matching-House Number
District:	Region 1 - SE Michigan District Office
Tank ID:	6
Capacity:	Not reported
Tank Status:	Removed from Ground
Substance:	Other, HYD. OIL

Map ID
Direction
Distance
Elevation

MAP FINDINGS

Site

Database(s)

EDR ID Number
EPA ID Number

LURIA BROTHERS (Continued)

1000827738

Install Date:	Not reported
Remove Date:	10/08/1990
Tank Number:	UTK-029413-15
Tank Details Compartments:	Not reported
Tank Details Number of Compartments:	Not reported
Tank Release Detection Automatic Tank Gauging:	Not reported
Tank Release Detection Groundwater Monitoring:	Not reported
Impressed Device:	Not reported
Tank Release Detection Inter Monitoring/Second Conatinment:	Not reported
Tank Release Detection Interstitial Monitoring Double Walled Tank/Piping:	Not reported
Tank Release Detection Inventory Control:	Not reported
Tank Release Detection Manual (Static) Tank Gauging:	Not reported
Tank Release Detection Other:	Not reported
Tank Release Detection Other Comment:	Not reported
Tank Release Detection Tank Tightness Testing:	Not reported
Tank Release Detection Vapor Monitoring:	Not reported
Piping Release Detection Automatic Line Leak Detectors:	Not reported
Piping Release Detection Ground Water Monitoring:	Not reported
Piping Release Detection Interstitial Monitoring Double Walled Piping:	Not reported
Piping Release Detection Interstitial Monitoring Second Containment:	Not reported
Piping Release Detection Line Tightness Testing:	Not reported
Piping Release Detection Other:	Not reported
Piping Release Detection Other Comment:	Not reported
Piping Release Detection Vapor Monitoring:	Not reported
Piping Material Bare Steel:	Not reported
Piping Material Cathodically Protected:	Not reported
Piping Material Copper:	Not reported
Piping Material Double Walled:	Not reported
Piping Material Enviroflex:	Not reported
Piping Material Fiberglass Reinforced Plastic:	Not reported
Piping Material Flexible Piping:	Not reported
Piping Material Galvanized Steel:	Not reported
Piping Material Geo Flex:	Not reported
Piping Material Other:	Not reported
Piping Material Other Comment:	Not reported
Piping Material Unknown:	CHECKED
Piping Type Gravity Fed:	Not reported
Piping Type Has Piping Been Repaired:	Not reported
Piping Type Not Marked on Form:	Not reported
Piping Type Pressure (Remote):	Not reported
Piping Type Suction: No Valve at Tank	Not reported
Piping Type Suction: Valve at Tank	Not reported
Tank Material Asphalt Coated or Bare Steel:	CHECKED
Tank Material Cathodically Protected Steel:	Not reported
Tank Material Composite (Steel With Fiberglass):	Not reported
Tank Material Concrete:	Not reported
Tank Material Double Walled:	Not reported
Tank Material Epoxy Coated Steel:	Not reported
Tank Material Excavation Liner:	Not reported
Tank Material Fiberglass Reinforced Plastic:	Not reported
Tank Material Has Tank Been Repaired:	Not reported
Tank Material Lined Interior:	Not reported
Tank Material Other:	Not reported
Tank Material Description of Other Construction:	Not reported
Tank Material Polyethylene Tank Jacket:	Not reported
Tank Material Unknown:	Not reported
Latitude:	42.24756

Map ID
Direction
Distance
Elevation

MAP FINDINGS

Site

Database(s)

EDR ID Number
EPA ID Number

LURIA BROTHERS (Continued)

1000827738

Longitude: -83.13793

Facility Type: CLOSED
Facility ID: 00000865
Owner Country: Not reported
Owner Name: LURIA BROS.
Owner Address: 4100 WESTFIELD AVE
Owner City: ECORSE
Owner State: MI
Owner Zip: 48229-1576
Owner Contact: Not reported
Owner Phone: 3133866860
Contact: TONY DIECHELBOHRER
Contact Phone: (313) 386-6860
Date of Collection: 10/05/2004
Accuracy: 100
Horizontal Datum: NAD83
Accuracy Value Unit: FEET
Source: STATE OF MICHIGAN
Point Line Area: POINT
Desc Category: Plant Entrance (Freight)
Method of Collection: Address Matching-House Number
District: Region 1 - SE Michigan District Office
Tank ID: 5
Capacity: 3000
Tank Status: Removed from Ground
Substance: Used Oil,
Install Date: 04/01/1975
Remove Date: 10/08/1990
Tank Number: UTK-003029-15

Tank Details Compartments: Not reported
Tank Details Number of Compartments: Not reported
Tank Release Detection Automatic Tank Gauging: Not reported
Tank Release Detection Groundwater Monitoring: Not reported
Impressed Device: Not reported
Tank Release Detection Inter Monitoring/Second Conatinment: Not reported
Tank Release Detection Interstitial Monitoring Double Walled Tank/Piping: Not reported
Tank Release Detection Inventory Control: Not reported
Tank Release Detection Manual (Static) Tank Gauging: Not reported
Tank Release Detection Other: Not reported
Tank Release Detection Other Comment: Not reported
Tank Release Detection Tank Tightness Testing: Not reported
Tank Release Detection Vapor Monitoring: Not reported
Piping Release Detection Automatic Line Leak Detectors: Not reported
Piping Release Detection Ground Water Monitoring: Not reported
Piping Release Detection Interstitial Monitoring Double Walled Piping: Not reported
Piping Release Detection Interstitial Monitoring Second Containment: Not reported
Piping Release Detection Line Tightness Testing: Not reported
Piping Release Detection Other: Not reported
Piping Release Detection Other Comment: Not reported
Piping Release Detection Vapor Monitoring: Not reported
Piping Material Bare Steel: Not reported
Piping Material Cathodically Protected: Not reported
Piping Material Copper: Not reported
Piping Material Double Walled: Not reported
Piping Material Enviroflex: Not reported
Piping Material Fiberglass Reinforced Plastic: Not reported

Map ID
Direction
Distance
Elevation

MAP FINDINGS

Site

Database(s)

EDR ID Number
EPA ID Number

LURIA BROTHERS (Continued)

1000827738

Piping Material Flexible Piping:	Not reported
Piping Material Galvanized Steel:	Not reported
Piping Material Geo Flex:	Not reported
Piping Material Other:	Not reported
Piping Material Other Comment:	Not reported
Piping Material Unknown:	CHECKED
Piping Type Gravity Fed:	Not reported
Piping Type Has Piping Been Repaired:	Not reported
Piping Type Not Marked on Form:	Not reported
Piping Type Pressure (Remote):	Not reported
Piping Type Suction: No Valve at Tank	Not reported
Piping Type Suction: Valve at Tank	Not reported
Tank Material Asphalt Coated or Bare Steel:	CHECKED
Tank Material Cathodically Protected Steel:	Not reported
Tank Material Composite (Steel With Fiberglass):	Not reported
Tank Material Concrete:	Not reported
Tank Material Double Walled:	Not reported
Tank Material Epoxy Coated Steel:	Not reported
Tank Material Excavation Liner:	Not reported
Tank Material Fiberglass Reinforced Plastic:	Not reported
Tank Material Has Tank Been Repaired:	Not reported
Tank Material Lined Interior:	Not reported
Tank Material Other:	Not reported
Tank Material Description of Other Construction:	Not reported
Tank Material Polyethylene Tank Jacket:	Not reported
Tank Material Unknown:	Not reported

Latitude: 42.24756
Longitude: -83.13793

Facility Type:	CLOSED
Facility ID:	00000865
Owner Country:	Not reported
Owner Name:	LURIA BROS.
Owner Address:	4100 WESTFIELD AVE
Owner City:	ECORSE
Owner State:	MI
Owner Zip:	48229-1576
Owner Contact:	Not reported
Owner Phone:	3133866860
Contact:	TONY DIECHELBOHRER
Contact Phone:	(313) 386-6860
Date of Collection:	10/05/2004
Accuracy:	100
Horizontal Datum:	NAD83
Accuracy Value Unit:	FEET
Source:	STATE OF MICHIGAN
Point Line Area:	POINT
Desc Category:	Plant Entrance (Freight)
Method of Collection:	Address Matching-House Number
District:	Region 1 - SE Michigan District Office
Tank ID:	4
Capacity:	4000
Tank Status:	Removed from Ground
Substance:	Diesel,
Install Date:	03/31/1960
Remove Date:	10/08/1990
Tank Number:	UTK-051522-15

Map ID
Direction
Distance
Elevation

MAP FINDINGS

Site

Database(s)

EDR ID Number
EPA ID Number

LURIA BROTHERS (Continued)

1000827738

Tank Details Compartments:	Not reported
Tank Details Number of Compartments:	Not reported
Tank Release Detection Automatic Tank Gauging:	Not reported
Tank Release Detection Groundwater Monitoring:	Not reported
Impressed Device:	Not reported
Tank Release Detection Inter Monitoring/Second Conainment:	Not reported
Tank Release Detection Interstitial Monitoring Double Walled Tank/Piping:	Not reported
Tank Release Detection Inventory Control:	Not reported
Tank Release Detection Manual (Static) Tank Gauging:	Not reported
Tank Release Detection Other:	Not reported
Tank Release Detection Other Comment:	Not reported
Tank Release Detection Tank Tightness Testing:	Not reported
Tank Release Detection Vapor Monitoring:	Not reported
Piping Release Detection Automatic Line Leak Detectors:	Not reported
Piping Release Detection Ground Water Monitoring:	Not reported
Piping Release Detection Interstitial Monitoring Double Walled Piping:	Not reported
Piping Release Detection Interstitial Monitoring Second Containment:	Not reported
Piping Release Detection Line Tightness Testing:	Not reported
Piping Release Detection Other:	Not reported
Piping Release Detection Other Comment:	Not reported
Piping Release Detection Vapor Monitoring:	Not reported
Piping Material Bare Steel:	Not reported
Piping Material Cathodically Protected:	Not reported
Piping Material Copper:	Not reported
Piping Material Double Walled:	Not reported
Piping Material Enviroflex:	Not reported
Piping Material Fiberglass Reinforced Plastic:	Not reported
Piping Material Flexible Piping:	Not reported
Piping Material Galvanized Steel:	Not reported
Piping Material Geo Flex:	Not reported
Piping Material Other:	Not reported
Piping Material Other Comment:	Not reported
Piping Material Unknown:	CHECKED
Piping Type Gravity Fed:	Not reported
Piping Type Has Piping Been Repaired:	Not reported
Piping Type Not Marked on Form:	Not reported
Piping Type Pressure (Remote):	Not reported
Piping Type Suction: No Valve at Tank	Not reported
Piping Type Suction: Valve at Tank	Not reported
Tank Material Asphalt Coated or Bare Steel:	CHECKED
Tank Material Cathodically Protected Steel:	Not reported
Tank Material Composite (Steel With Fiberglass):	Not reported
Tank Material Concrete:	Not reported
Tank Material Double Walled:	Not reported
Tank Material Epoxy Coated Steel:	Not reported
Tank Material Excavation Liner:	Not reported
Tank Material Fiberglass Reinforced Plastic:	Not reported
Tank Material Has Tank Been Repaired:	Not reported
Tank Material Lined Interior:	Not reported
Tank Material Other:	Not reported
Tank Material Description of Other Construction:	Not reported
Tank Material Polyethylene Tank Jacket:	Not reported
Tank Material Unknown:	Not reported
Latitude:	42.24756
Longitude:	-83.13793
Facility Type:	CLOSED

Map ID
 Direction
 Distance
 Elevation

MAP FINDINGS

Site

Database(s)

EDR ID Number
 EPA ID Number

LURIA BROTHERS (Continued)

1000827738

Facility ID:	00000865	
Owner Country:	Not reported	
Owner Name:	LURIA BROS.	
Owner Address:	4100 WESTFIELD AVE	
Owner City:	ECORSE	
Owner State:	MI	
Owner Zip:	48229-1576	
Owner Contact:	Not reported	
Owner Phone:	3133866860	
Contact:	TONY DIECHELBOHRER	
Contact Phone:	(313) 386-6860	
Date of Collection:	10/05/2004	
Accuracy:	100	
Horizontal Datum:	NAD83	
Accuracy Value Unit:	FEET	
Source:	STATE OF MICHIGAN	
Point Line Area:	POINT	
Desc Category:	Plant Entrance (Freight)	
Method of Collection:	Address Matching-House Number	
District:	Region 1 - SE Michigan District Office	
Tank ID:	3	
Capacity:	1000	
Tank Status:	Removed from Ground	
Substance:	Diesel,	
Install Date:	03/31/1960	
Remove Date:	10/08/1990	
Tank Number:	UTK-041916-15	
Tank Details Compartments:		Not reported
Tank Details Number of Compartments:		Not reported
Tank Release Detection Automatic Tank Gauging:		Not reported
Tank Release Detection Groundwater Monitoring:		Not reported
Impressed Device:		Not reported
Tank Release Detection Inter Monitoring/Second Conatinment:		Not reported
Tank Release Detection Interstitial Monitoring Double Walled Tank/Piping:		Not reported
Tank Release Detection Inventory Control:		Not reported
Tank Release Detection Manual (Static) Tank Gauging:		Not reported
Tank Release Detection Other:		Not reported
Tank Release Detection Other Comment:		Not reported
Tank Release Detection Tank Tightness Testing:		Not reported
Tank Release Detection Vapor Monitoring:		Not reported
Piping Release Detection Automatic Line Leak Detectors:		Not reported
Piping Release Detection Ground Water Monitoring:		Not reported
Piping Release Detection Interstitial Monitoring Double Walled Piping:		Not reported
Piping Release Detection Interstitial Monitoring Second Containment:		Not reported
Piping Release Detection Line Tightness Testing:		Not reported
Piping Release Detection Other:		Not reported
Piping Release Detection Other Comment:		Not reported
Piping Release Detection Vapor Monitoring:		Not reported
Piping Material Bare Steel:		Not reported
Piping Material Cathodically Protected:		Not reported
Piping Material Copper:		Not reported
Piping Material Double Walled:		Not reported
Piping Material Enviroflex:		Not reported
Piping Material Fiberglass Reinforced Plastic:		Not reported
Piping Material Flexible Piping:		Not reported
Piping Material Galvanized Steel:		Not reported
Piping Material Geo Flex:		Not reported

Map ID
 Direction
 Distance
 Elevation

MAP FINDINGS

Site

Database(s)

EDR ID Number
 EPA ID Number

LURIA BROTHERS (Continued)

1000827738

Piping Material Other:	Not reported
Piping Material Other Comment:	Not reported
Piping Material Unknown:	CHECKED
Piping Type Gravity Fed:	Not reported
Piping Type Has Piping Been Repaired:	Not reported
Piping Type Not Marked on Form:	Not reported
Piping Type Pressure (Remote):	Not reported
Piping Type Suction: No Valve at Tank	Not reported
Piping Type Suction: Valve at Tank	Not reported
Tank Material Asphalt Coated or Bare Steel:	CHECKED
Tank Material Cathodically Protected Steel:	Not reported
Tank Material Composite (Steel With Fiberglass):	Not reported
Tank Material Concrete:	Not reported
Tank Material Double Walled:	Not reported
Tank Material Epoxy Coated Steel:	Not reported
Tank Material Excavation Liner:	Not reported
Tank Material Fiberglass Reinforced Plastic:	Not reported
Tank Material Has Tank Been Repaired:	Not reported
Tank Material Lined Interior:	Not reported
Tank Material Other:	Not reported
Tank Material Description of Other Construction:	Not reported
Tank Material Polyethylene Tank Jacket:	Not reported
Tank Material Unknown:	Not reported

Latitude: 42.24756
 Longitude: -83.13793

Facility Type:	CLOSED
Facility ID:	00000865
Owner Country:	Not reported
Owner Name:	LURIA BROS.
Owner Address:	4100 WESTFIELD AVE
Owner City:	ECORSE
Owner State:	MI
Owner Zip:	48229-1576
Owner Contact:	Not reported
Owner Phone:	3133866860
Contact:	TONY DIECHELBOHRER
Contact Phone:	(313) 386-6860
Date of Collection:	10/05/2004
Accuracy:	100
Horizontal Datum:	NAD83
Accuracy Value Unit:	FEET
Source:	STATE OF MICHIGAN
Point Line Area:	POINT
Desc Category:	Plant Entrance (Freight)
Method of Collection:	Address Matching-House Number
District:	Region 1 - SE Michigan District Office
Tank ID:	2
Capacity:	1000
Tank Status:	Removed from Ground
Substance:	Other, HYDRAULIC OIL
Install Date:	03/31/1960
Remove Date:	12/01/1988
Tank Number:	UTK-051513-15

Tank Details Compartments:	Not reported
Tank Details Number of Compartments:	Not reported
Tank Release Detection Automatic Tank Gauging:	Not reported

Map ID
 Direction
 Distance
 Elevation

MAP FINDINGS

Site

Database(s)

EDR ID Number
 EPA ID Number

LURIA BROTHERS (Continued)

1000827738

Tank Release Detection Groundwater Monitoring:	Not reported
Impressed Device:	Not reported
Tank Release Detection Inter Monitoring/Second Conainment:	Not reported
Tank Release Detection Interstitial Monitoring Double Walled Tank/Piping:	Not reported
Tank Release Detection Inventory Control:	Not reported
Tank Release Detection Manual (Static) Tank Gauging:	Not reported
Tank Release Detection Other:	Not reported
Tank Release Detection Other Comment:	Not reported
Tank Release Detection Tank Tightness Testing:	Not reported
Tank Release Detection Vapor Monitoring:	Not reported
Piping Release Detection Automatic Line Leak Detectors:	Not reported
Piping Release Detection Ground Water Monitoring:	Not reported
Piping Release Detection Interstitial Monitoring Double Walled Piping:	Not reported
Piping Release Detection Interstitial Monitoring Second Containment:	Not reported
Piping Release Detection Line Tightness Testing:	Not reported
Piping Release Detection Other:	Not reported
Piping Release Detection Other Comment:	Not reported
Piping Release Detection Vapor Monitoring:	Not reported
Piping Material Bare Steel:	Not reported
Piping Material Cathodically Protected:	Not reported
Piping Material Copper:	Not reported
Piping Material Double Walled:	Not reported
Piping Material Enviroflex:	Not reported
Piping Material Fiberglass Reinforced Plastic:	Not reported
Piping Material Flexible Piping:	Not reported
Piping Material Galvanized Steel:	Not reported
Piping Material Geo Flex:	Not reported
Piping Material Other:	Not reported
Piping Material Other Comment:	Not reported
Piping Material Unknown:	CHECKED
Piping Type Gravity Fed:	Not reported
Piping Type Has Piping Been Repaired:	Not reported
Piping Type Not Marked on Form:	Not reported
Piping Type Pressure (Remote):	Not reported
Piping Type Suction: No Valve at Tank	Not reported
Piping Type Suction: Valve at Tank	Not reported
Tank Material Asphalt Coated or Bare Steel:	CHECKED
Tank Material Cathodically Protected Steel:	Not reported
Tank Material Composite (Steel With Fiberglass):	Not reported
Tank Material Concrete:	Not reported
Tank Material Double Walled:	Not reported
Tank Material Epoxy Coated Steel:	Not reported
Tank Material Excavation Liner:	Not reported
Tank Material Fiberglass Reinforced Plastic:	Not reported
Tank Material Has Tank Been Repaired:	Not reported
Tank Material Lined Interior:	Not reported
Tank Material Other:	Not reported
Tank Material Description of Other Construction:	Not reported
Tank Material Polyethylene Tank Jacket:	Not reported
Tank Material Unknown:	Not reported
Latitude:	42.24756
Longitude:	-83.13793
Facility Type:	CLOSED
Facility ID:	00000865
Owner Country:	Not reported
Owner Name:	LURIA BROS.

Map ID
Direction
Distance
Elevation

MAP FINDINGS

Site

Database(s)

EDR ID Number
EPA ID Number

LURIA BROTHERS (Continued)

1000827738

Owner Address:	4100 WESTFIELD AVE	
Owner City:	ECORSE	
Owner State:	MI	
Owner Zip:	48229-1576	
Owner Contact:	Not reported	
Owner Phone:	3133866860	
Contact:	TONY DIECHELBOHRER	
Contact Phone:	(313) 386-6860	
Date of Collection:	10/05/2004	
Accuracy:	100	
Horizontal Datum:	NAD83	
Accuracy Value Unit:	FEET	
Source:	STATE OF MICHIGAN	
Point Line Area:	POINT	
Desc Category:	Plant Entrance (Freight)	
Method of Collection:	Address Matching-House Number	
District:	Region 1 - SE Michigan District Office	
Tank ID:	1	
Capacity:	1000	
Tank Status:	Removed from Ground	
Substance:	Other, HYDRAULIC OIL	
Install Date:	03/31/1960	
Remove Date:	12/01/1988	
Tank Number:	UTK-051507-15	
Tank Details Compartments:		Not reported
Tank Details Number of Compartments:		Not reported
Tank Release Detection Automatic Tank Gauging:		Not reported
Tank Release Detection Groundwater Monitoring:		Not reported
Impressed Device:		Not reported
Tank Release Detection Inter Monitoring/Second Conatinment:		Not reported
Tank Release Detection Interstitial Monitoring Double Walled Tank/Piping:		Not reported
Tank Release Detection Inventory Control:		Not reported
Tank Release Detection Manual (Static) Tank Gauging:		Not reported
Tank Release Detection Other:		Not reported
Tank Release Detection Other Comment:		Not reported
Tank Release Detection Tank Tightness Testing:		Not reported
Tank Release Detection Vapor Monitoring:		Not reported
Piping Release Detection Automatic Line Leak Detectors:		Not reported
Piping Release Detection Ground Water Monitoring:		Not reported
Piping Release Detection Interstitial Monitoring Double Walled Piping:		Not reported
Piping Release Detection Interstitial Monitoring Second Containment:		Not reported
Piping Release Detection Line Tightness Testing:		Not reported
Piping Release Detection Other:		Not reported
Piping Release Detection Other Comment:		Not reported
Piping Release Detection Vapor Monitoring:		Not reported
Piping Material Bare Steel:		Not reported
Piping Material Cathodically Protected:		Not reported
Piping Material Copper:		Not reported
Piping Material Double Walled:		Not reported
Piping Material Enviroflex:		Not reported
Piping Material Fiberglass Reinforced Plastic:		Not reported
Piping Material Flexible Piping:		Not reported
Piping Material Galvanized Steel:		Not reported
Piping Material Geo Flex:		Not reported
Piping Material Other:		Not reported
Piping Material Other Comment:		Not reported
Piping Material Unknown:		CHECKED

Map ID
Direction
Distance
Elevation

MAP FINDINGS

Site

Database(s)

EDR ID Number
EPA ID Number

LURIA BROTHERS (Continued)

1000827738

Piping Type Gravity Fed:	Not reported
Piping Type Has Piping Been Repaired:	Not reported
Piping Type Not Marked on Form:	Not reported
Piping Type Pressure (Remote):	Not reported
Piping Type Suction: No Valve at Tank	Not reported
Piping Type Suction: Valve at Tank	Not reported
Tank Material Asphalt Coated or Bare Steel:	CHECKED
Tank Material Cathodically Protected Steel:	Not reported
Tank Material Composite (Steel With Fiberglass):	Not reported
Tank Material Concrete:	Not reported
Tank Material Double Walled:	Not reported
Tank Material Epoxy Coated Steel:	Not reported
Tank Material Excavation Liner:	Not reported
Tank Material Fiberglass Reinforced Plastic:	Not reported
Tank Material Has Tank Been Repaired:	Not reported
Tank Material Lined Interior:	Not reported
Tank Material Other:	Not reported
Tank Material Description of Other Construction:	Not reported
Tank Material Polyethylene Tank Jacket:	Not reported
Tank Material Unknown:	Not reported
Latitude:	42.24756
Longitude:	-83.13793

RCRA NonGen / NLR:

Date form received by agency: 12/31/2001
Facility name: LURIA BROTHERS ECORSE YARD
Facility address: 4100 WESTFIELD AVE
ECORSE, MI 48229
EPA ID: MID147356133
Mailing address: PO BOX 29038
ECORSE, MI 48229
Contact: ANTHONY DEICHELBOHRER
Contact address: 4100 WESTFIELD AVE
ECORSE, MI 48229
Contact country: US
Contact telephone: 313-386-6860
Contact email: Not reported
EPA Region: 05
Classification: Non-Generator
Description: Handler: Non-Generators do not presently generate hazardous waste

Owner/Operator Summary:

Owner/operator name: NO ACTIVE O/OP AS NOT GENERATING WASTE
Owner/operator address: Not reported
Not reported
Owner/operator country: Not reported
Owner/operator telephone: Not reported
Owner/operator email: Not reported
Owner/operator fax: Not reported
Owner/operator extension: Not reported
Legal status: Private
Owner/Operator Type: Operator
Owner/Op start date: 01/01/2002
Owner/Op end date: Not reported

Owner/operator name: NO ACTIVE O/OP AS NOT GENERATING WASTE

Map ID
Direction
Distance
Elevation

MAP FINDINGS

Site

Database(s)

EDR ID Number
EPA ID Number

LURIA BROTHERS (Continued)

1000827738

Owner/operator address: Not reported
Not reported
Owner/operator country: Not reported
Owner/operator telephone: Not reported
Owner/operator email: Not reported
Owner/operator fax: Not reported
Owner/operator extension: Not reported
Legal status: Private
Owner/Operator Type: Owner
Owner/Op start date: 01/01/2002
Owner/Op end date: Not reported

Handler Activities Summary:

U.S. importer of hazardous waste: No
Mixed waste (haz. and radioactive): No
Recycler of hazardous waste: No
Transporter of hazardous waste: No
Treater, storer or disposer of HW: No
Underground injection activity: No
On-site burner exemption: No
Furnace exemption: No
Used oil fuel burner: No
Used oil processor: No
User oil refiner: No
Used oil fuel marketer to burner: No
Used oil Specification marketer: No
Used oil transfer facility: No
Used oil transporter: No

. Waste code: D001
. Waste name: IGNITABLE HAZARDOUS WASTES ARE THOSE WASTES WHICH HAVE A FLASHPOINT OF LESS THAN 140 DEGREES FAHRENHEIT AS DETERMINED BY A PENSKEY-MARTENS CLOSED CUP FLASH POINT TESTER. ANOTHER METHOD OF DETERMINING THE FLASH POINT OF A WASTE IS TO REVIEW THE MATERIAL SAFETY DATA SHEET, WHICH CAN BE OBTAINED FROM THE MANUFACTURER OR DISTRIBUTOR OF THE MATERIAL. LACQUER THINNER IS AN EXAMPLE OF A COMMONLY USED SOLVENT WHICH WOULD BE CONSIDERED AS IGNITABLE HAZARDOUS WASTE.

Historical Generators:

Date form received by agency: 07/06/1992
Site name: LURIA BROTHERS ECORSE YARD
Classification: Small Quantity Generator

. Waste code: D001
. Waste name: IGNITABLE HAZARDOUS WASTES ARE THOSE WASTES WHICH HAVE A FLASHPOINT OF LESS THAN 140 DEGREES FAHRENHEIT AS DETERMINED BY A PENSKEY-MARTENS CLOSED CUP FLASH POINT TESTER. ANOTHER METHOD OF DETERMINING THE FLASH POINT OF A WASTE IS TO REVIEW THE MATERIAL SAFETY DATA SHEET, WHICH CAN BE OBTAINED FROM THE MANUFACTURER OR DISTRIBUTOR OF THE MATERIAL. LACQUER THINNER IS AN EXAMPLE OF A COMMONLY USED SOLVENT WHICH WOULD BE CONSIDERED AS IGNITABLE HAZARDOUS WASTE.

Violation Status: No violations found

ICIS:

Enforcement Action ID: MI000A0000261630900500002
FRS ID: 110001841758

Map ID
Direction
Distance
Elevation

MAP FINDINGS

Site

Database(s)

EDR ID Number
EPA ID Number

LURIA BROTHERS (Continued)

1000827738

Action Name: LURIA BROTHERS 261630900500002
Facility Name: LURIA BROTHERS
Facility Address: 4100 WESTFIELD
ECORSE, MI 48229
Enforcement Action Type: Notice of Violation
Facility County: WAYNE
Program System Acronym: AIR
Enforcement Action Forum Desc: Administrative - Informal
EA Type Code: NOV
Facility SIC Code: 4231
Federal Facility ID: Not reported
Latitude in Decimal Degrees: 42.24905
Longitude in Decimal Degrees: -83.14469
Permit Type Desc: Not reported
Program System Acronym: MI0000002616309005
Facility NAICS Code: 488490
Tribal Land Code: Not reported

Enforcement Action ID: MI000A0000261630900500001
FRS ID: 110001841758
Action Name: LURIA BROTHERS 261630900500001
Facility Name: LURIA BROTHERS
Facility Address: 4100 WESTFIELD
ECORSE, MI 48229

Enforcement Action Type: Notice of Violation
Facility County: WAYNE
Program System Acronym: AIR
Enforcement Action Forum Desc: Administrative - Informal
EA Type Code: NOV
Facility SIC Code: 4231
Federal Facility ID: Not reported
Latitude in Decimal Degrees: 42.24905
Longitude in Decimal Degrees: -83.14469
Permit Type Desc: Not reported
Program System Acronym: MI0000002616309005
Facility NAICS Code: 488490
Tribal Land Code: Not reported

Enforcement Action ID: 05-1988-0362
FRS ID: 110001841758
Action Name: LURIA BROTHERS
Facility Name: LURIA BROTHERS
Facility Address: 4100 WESTFIELD
ECORSE, MI 48229
Enforcement Action Type: TSCA 16 Action For Penalty
Facility County: WAYNE
Program System Acronym: ICIS
Enforcement Action Forum Desc: Administrative - Formal
EA Type Code: 16
Facility SIC Code: 5093
Federal Facility ID: Not reported
Latitude in Decimal Degrees: 42.24905
Longitude in Decimal Degrees: -83.14469
Permit Type Desc: Not reported
Program System Acronym: 19914
Facility NAICS Code: Not reported
Tribal Land Code: Not reported

Map ID
Direction
Distance
Elevation

MAP FINDINGS

Site

Database(s)

EDR ID Number
EPA ID Number

LURIA BROTHERS (Continued)

1000827738

Facility Name: LURIA BROTHERS
Address: 4100 WESTFIELD
Tribal Indicator: N
Fed Facility: No
NAIC Code: Not reported
SIC Code: 5093

Facility Name: LURIA BROTHERS
Address: 4100 WESTFIELD
Tribal Indicator: N
Fed Facility: No
NAIC Code: Not reported
SIC Code: 5093

Facility Name: LURIA BROTHERS
Address: 4100 WESTFIELD
Tribal Indicator: N
Fed Facility: No
NAIC Code: Not reported
SIC Code: 5093

Facility Name: LURIA BROTHERS
Address: 4100 WESTFIELD
Tribal Indicator: N
Fed Facility: No
NAIC Code: Not reported
SIC Code: 5093

WDS:

Site Id: MID147356133
WMD Id: 398670
Site Specific Name: LURIA BROTHERS ECORSE YARD
Mailing Address: PO BOX 29038
Mailing City/State/Zip: 48229
Mailing County: WAYNE

**182
NW
1/4-1/2
0.349 mi.
1842 ft.**

**DOWNRIVER SOIL ASSESSMENT PROJECT
VARIOUS
RIVER ROUGE, MI**

**MI INVENTORY S110126823
MI PART 201 N/A**

**Actual:
582 ft.
Focus Map:
5**

INVENTORY:
Bea Number: Not reported
Township: River Rouge
District: Southeast MI
Data Source: Part 201
Latitude: 42.26763
Longitude: -83.13598

PART 201:

Facility ID: 82002112
Facility Status: Evaluation in progress
Source: Not reported
SAM Score: Not reported
SAM Score Date: Not reported
Township: Not reported

Map ID
Direction
Distance
Elevation

MAP FINDINGS

Site

Database(s)

EDR ID Number
EPA ID Number

DOWNRIVER SOIL ASSESSMENT PROJECT (Continued)

S110126823

Range: Not reported
Section: Not reported
Quarter: Not reported
Quarter/Quarter: Not reported
Pollutants: Not reported

183
South
1/4-1/2
0.361 mi.
1904 ft.

EAST RIVER INVESTMENT CO INC
653 BIDDLE ST
WYANDOTTE, MI 48192

MI INVENTORY **S121186152**
N/A

Actual:
577 ft.
Focus Map:
12

INVENTORY:
Bea Number: Not reported
Township: Not reported
District: Southeast MI
Data Source: Part 213
Latitude: 42.2281
Longitude: -83.14911

AM184
NW
1/4-1/2
0.363 mi.
1917 ft.

TOP AUTO CLINIC
10885 WEST JEFFERSON AVENUE
RIVER ROUGE, MI 48218

MI AUL **S113406678**
N/A

Site 1 of 2 in cluster AM

Actual:
582 ft.
Focus Map:
5

AUL:
Status: Recorded
Site Name: Not reported
Property: Top Auto Clinic
Land Use Restriction Type: NCA
Program Type: Part 213
Program Support Assigned User: Nicholas Swartz
Program Support Assigned Date: 07/21/2009
Legal Description Of Property: Migrated
Based On The Deq Ref #: 12121304147
MDEQ Reference Number: NCA-RRD-213-04-147
Property Or Description Restricted Area: Migrated
Lead Division: STD
File Name Of Hyperlinked Legal Doc: U:\\kermit\\12121304147.pdf
Mapped Polygons Area In Acres: 0.1817
Mapped Polygons Area In Square Miles: 0.0003
Date Data Entry Started: 07/21/2009
Date Data Entry Finished: 07/21/2009
Individual Or Staff Assoc With The Mapping: Nicholas Swartz
Program Used To Map Restricted Features: ArcInfo 9.3 and IcoMap 4.2
Date Legal Paperwork Stamped/Filed/Register Of Deeds: 06/21/2000
Commercial I Land Use Restriction: 0
Commercial Ii Land Use Restriction: 0
Commercial Iii Land Use Restriction: 1
Commercial Iv Land Use Restriction: 0
Industrial Land Use Restriction: 0
Residential Land Use Restriction: 0
Recreational Land Use Restriction: 0
Multiple Land-Use Restrictions: 0
Site Specific Restrictions: 0

Map ID
Direction
Distance
Elevation

MAP FINDINGS

Site

Database(s)

EDR ID Number
EPA ID Number

TOP AUTO CLINIC (Continued)

S113406678

Groundwater Consumption Restrictions: 1
Groundwater Contact Restrictions: 0
Special Well Construction Requirements: 1
Special Building Restrictions: 0
Excavation And Soil Movement Restrictions: 0
Soil Movement Requirements: 0
There Is A Restriction On All Construction: 0
Monitoring Well Protected, No Tampering Or Removal: 0
There Is An Exposure Barrier In Place: 1
There Is A Health And Safety Plan: 0
There Is A Permanent Marker On The Site: 0
Comment: Request received on 7/13/2004
Map Comments: Land restriction has not been mapped in kermi as of February 13, 2008. LUR is mapped in KERMIT as of 20090721 - Nick Swartz

AM185
NW
1/4-1/2
0.363 mi.
1917 ft.

MOHAMMAD AKROUB
10885 W JEFFERSON AVE
RIVER ROUGE, MI 48218
Site 2 of 2 in cluster AM

MI LUST U003758819
MI UST N/A
MI INVENTORY
MI WDS

Actual:
582 ft.
Focus Map:
5

LUST:
Facility ID: 00040341
Source: STATE OF MICHIGAN
Owner Name: Mohammad Akroub
Owner Address: 10885 W Jefferson Ave
Owner City,St,Zip: River Rouge, MI 48218-1206
Owner Contact: Not reported
Owner Phone: (313) 624-9111
Country: USA
District: Southeast MI
Site Name: Mohammad Akroub
Latitude: 42.26913
Longitude: -83.13537
Date of Collection: 10/05/2004
Method of Collection: Address Matching-House Number
Accuracy: 100
Accuracy Value Unit: FEET
Horizontal Data: NAD83
Point Line Area: POINT
Desc Category: Plant Entrance (Freight)

Leak Number: C-0141-00
Release Date: 02/10/2000
Substance Released: Unknown
Release Status: Closed
Release Closed Date: 09/20/2000

UST:
Facility Type: CLOSED
Facility ID: 00040341
Owner Country: Not reported
Owner Name: MOHAMMAD AKROUB
Owner Address: 10885 W JEFFERSON AVE
Owner City: RIVER ROUGE
Owner State: MI
Owner Zip: 48218-1206
Owner Contact: Not reported

Map ID
Direction
Distance
Elevation

MAP FINDINGS

Site

Database(s)

EDR ID Number
EPA ID Number

MOHAMMAD AKROUB (Continued)

U003758819

Owner Phone:	3136249111	
Contact:	MOHAMAD ARKOUB	
Contact Phone:	(313) 297-7777	
Date of Collection:	10/05/2004	
Accuracy:	100	
Horizontal Datum:	NAD83	
Accuracy Value Unit:	FEET	
Source:	STATE OF MICHIGAN	
Point Line Area:	POINT	
Desc Category:	Plant Entrance (Freight)	
Method of Collection:	Address Matching-House Number	
District:	Region 1 - SE Michigan District Office	
Tank ID:	3	
Capacity:	2000	
Tank Status:	Removed from Ground	
Substance:	Gasoline,	
Install Date:	Not reported	
Remove Date:	02/10/2000	
Tank Number:	UTK-026892-15	
Tank Details Compartments:		Not reported
Tank Details Number of Compartments:		Not reported
Tank Release Detection Automatic Tank Gauging:		Not reported
Tank Release Detection Groundwater Monitoring:		Not reported
Impressed Device:		Not reported
Tank Release Detection Inter Monitoring/Second Conatinment:		Not reported
Tank Release Detection Interstitial Monitoring Double Walled Tank/Piping:		Not reported
Tank Release Detection Inventory Control:		Not reported
Tank Release Detection Manual (Static) Tank Gauging:		Not reported
Tank Release Detection Other:		Not reported
Tank Release Detection Other Comment:		Not reported
Tank Release Detection Tank Tightness Testing:		Not reported
Tank Release Detection Vapor Monitoring:		Not reported
Piping Release Detection Automatic Line Leak Detectors:		Not reported
Piping Release Detection Ground Water Monitoring:		Not reported
Piping Release Detection Interstitial Monitoring Double Walled Piping:		Not reported
Piping Release Detection Interstitial Monitoring Second Containment:		Not reported
Piping Release Detection Line Tightness Testing:		Not reported
Piping Release Detection Other:		Not reported
Piping Release Detection Other Comment:		Not reported
Piping Release Detection Vapor Monitoring:		Not reported
Piping Material Bare Steel:		CHECKED
Piping Material Cathodically Protected:		Not reported
Piping Material Copper:		Not reported
Piping Material Double Walled:		Not reported
Piping Material Enviroflex:		Not reported
Piping Material Fiberglass Reinforced Plastic:		Not reported
Piping Material Flexible Piping:		Not reported
Piping Material Galvanized Steel:		Not reported
Piping Material Geo Flex:		Not reported
Piping Material Other:		Not reported
Piping Material Other Comment:		Not reported
Piping Material Unknown:		Not reported
Piping Type Gravity Fed:		Not reported
Piping Type Has Piping Been Repaired:		Not reported
Piping Type Not Marked on Form:		Not reported
Piping Type Pressure (Remote):		Not reported
Piping Type Suction: No Valve at Tank		Not reported

Map ID
 Direction
 Distance
 Elevation

MAP FINDINGS

Site

Database(s)

EDR ID Number
 EPA ID Number

MOHAMMAD AKROUB (Continued)

U003758819

Piping Type Suction: Valve at Tank	CHECKED
Tank Material Asphalt Coated or Bare Steel:	CHECKED
Tank Material Cathodically Protected Steel:	Not reported
Tank Material Composite (Steel With Fiberglass):	Not reported
Tank Material Concrete:	Not reported
Tank Material Double Walled:	Not reported
Tank Material Epoxy Coated Steel:	Not reported
Tank Material Excavation Liner:	Not reported
Tank Material Fiberglass Reinforced Plastic:	Not reported
Tank Material Has Tank Been Repaired:	Not reported
Tank Material Lined Interior:	Not reported
Tank Material Other:	Not reported
Tank Material Description of Other Construction:	Not reported
Tank Material Polyethylene Tank Jacket:	Not reported
Tank Material Unknown:	Not reported
Latitude:	42.26913
Longitude:	-83.13537
Facility Type:	CLOSED
Facility ID:	00040341
Owner Country:	Not reported
Owner Name:	MOHAMMAD AKROUB
Owner Address:	10885 W JEFFERSON AVE
Owner City:	RIVER ROUGE
Owner State:	MI
Owner Zip:	48218-1206
Owner Contact:	Not reported
Owner Phone:	3136249111
Contact:	MOHAMAD ARKOURB
Contact Phone:	(313) 297-7777
Date of Collection:	10/05/2004
Accuracy:	100
Horizontal Datum:	NAD83
Accuracy Value Unit:	FEET
Source:	STATE OF MICHIGAN
Point Line Area:	POINT
Desc Category:	Plant Entrance (Freight)
Method of Collection:	Address Matching-House Number
District:	Region 1 - SE Michigan District Office
Tank ID:	2
Capacity:	1000
Tank Status:	Removed from Ground
Substance:	Gasoline,
Install Date:	Not reported
Remove Date:	02/10/2000
Tank Number:	UTK-064088-15
Tank Details Compartments:	Not reported
Tank Details Number of Compartments:	Not reported
Tank Release Detection Automatic Tank Gauging:	Not reported
Tank Release Detection Groundwater Monitoring:	Not reported
Impressed Device:	Not reported
Tank Release Detection Inter Monitoring/Second Conatinment:	Not reported
Tank Release Detection Interstitial Monitoring Double Walled Tank/Piping:	Not reported
Tank Release Detection Inventory Control:	Not reported
Tank Release Detection Manual (Static) Tank Gauging:	Not reported
Tank Release Detection Other:	Not reported
Tank Release Detection Other Comment:	Not reported

Map ID
Direction
Distance
Elevation

MAP FINDINGS

Site

Database(s)

EDR ID Number
EPA ID Number

MOHAMMAD AKROUB (Continued)

U003758819

Tank Release Detection Tank Tightness Testing:	Not reported
Tank Release Detection Vapor Monitoring:	Not reported
Piping Release Detection Automatic Line Leak Detectors:	Not reported
Piping Release Detection Ground Water Monitoring:	Not reported
Piping Release Detection Interstitial Monitoring Double Walled Piping:	Not reported
Piping Release Detection Interstitial Monitoring Second Containment:	Not reported
Piping Release Detection Line Tightness Testing:	Not reported
Piping Release Detection Other:	Not reported
Piping Release Detection Other Comment:	Not reported
Piping Release Detection Vapor Monitoring:	Not reported
Piping Material Bare Steel:	CHECKED
Piping Material Cathodically Protected:	Not reported
Piping Material Copper:	Not reported
Piping Material Double Walled:	Not reported
Piping Material Enviroflex:	Not reported
Piping Material Fiberglass Reinforced Plastic:	Not reported
Piping Material Flexible Piping:	Not reported
Piping Material Galvanized Steel:	Not reported
Piping Material Geo Flex:	Not reported
Piping Material Other:	Not reported
Piping Material Other Comment:	Not reported
Piping Material Unknown:	Not reported
Piping Type Gravity Fed:	Not reported
Piping Type Has Piping Been Repaired:	Not reported
Piping Type Not Marked on Form:	Not reported
Piping Type Pressure (Remote):	Not reported
Piping Type Suction: No Valve at Tank	Not reported
Piping Type Suction: Valve at Tank	CHECKED
Tank Material Asphalt Coated or Bare Steel:	CHECKED
Tank Material Cathodically Protected Steel:	Not reported
Tank Material Composite (Steel With Fiberglass):	Not reported
Tank Material Concrete:	Not reported
Tank Material Double Walled:	Not reported
Tank Material Epoxy Coated Steel:	Not reported
Tank Material Excavation Liner:	Not reported
Tank Material Fiberglass Reinforced Plastic:	Not reported
Tank Material Has Tank Been Repaired:	Not reported
Tank Material Lined Interior:	Not reported
Tank Material Other:	Not reported
Tank Material Description of Other Construction:	Not reported
Tank Material Polyethylene Tank Jacket:	Not reported
Tank Material Unknown:	Not reported
Latitude:	42.26913
Longitude:	-83.13537
Facility Type:	CLOSED
Facility ID:	00040341
Owner Country:	Not reported
Owner Name:	MOHAMMAD AKROUB
Owner Address:	10885 W JEFFERSON AVE
Owner City:	RIVER ROUGE
Owner State:	MI
Owner Zip:	48218-1206
Owner Contact:	Not reported
Owner Phone:	3136249111
Contact:	MOHAMAD ARKOUB
Contact Phone:	(313) 297-7777

Map ID
Direction
Distance
Elevation

MAP FINDINGS

Site

Database(s)

EDR ID Number
EPA ID Number

MOHAMMAD AKROUB (Continued)

U003758819

Date of Collection:	10/05/2004	
Accuracy:	100	
Horizontal Datum:	NAD83	
Accuracy Value Unit:	FEET	
Source:	STATE OF MICHIGAN	
Point Line Area:	POINT	
Desc Category:	Plant Entrance (Freight)	
Method of Collection:	Address Matching-House Number	
District:	Region 1 - SE Michigan District Office	
Tank ID:	1	
Capacity:	1000	
Tank Status:	Removed from Ground	
Substance:	Gasoline,	
Install Date:	Not reported	
Remove Date:	02/10/2000	
Tank Number:	UTK-030403-15	
Tank Details Compartments:		Not reported
Tank Details Number of Compartments:		Not reported
Tank Release Detection Automatic Tank Gauging:		Not reported
Tank Release Detection Groundwater Monitoring:		Not reported
Impressed Device:		Not reported
Tank Release Detection Inter Monitoring/Second Conatinment:		Not reported
Tank Release Detection Interstitial Monitoring Double Walled Tank/Piping:		Not reported
Tank Release Detection Inventory Control:		Not reported
Tank Release Detection Manual (Static) Tank Gauging:		Not reported
Tank Release Detection Other:		Not reported
Tank Release Detection Other Comment:		Not reported
Tank Release Detection Tank Tightness Testing:		Not reported
Tank Release Detection Vapor Monitoring:		Not reported
Piping Release Detection Automatic Line Leak Detectors:		Not reported
Piping Release Detection Ground Water Monitoring:		Not reported
Piping Release Detection Interstitial Monitoring Double Walled Piping:		Not reported
Piping Release Detection Interstitial Monitoring Second Containment:		Not reported
Piping Release Detection Line Tightness Testing:		Not reported
Piping Release Detection Other:		Not reported
Piping Release Detection Other Comment:		Not reported
Piping Release Detection Vapor Monitoring:		Not reported
Piping Material Bare Steel:		CHECKED
Piping Material Cathodically Protected:		Not reported
Piping Material Copper:		Not reported
Piping Material Double Walled:		Not reported
Piping Material Enviroflex:		Not reported
Piping Material Fiberglass Reinforced Plastic:		Not reported
Piping Material Flexible Piping:		Not reported
Piping Material Galvanized Steel:		Not reported
Piping Material Geo Flex:		Not reported
Piping Material Other:		Not reported
Piping Material Other Comment:		Not reported
Piping Material Unknown:		Not reported
Piping Type Gravity Fed:		Not reported
Piping Type Has Piping Been Repaired:		Not reported
Piping Type Not Marked on Form:		Not reported
Piping Type Pressure (Remote):		Not reported
Piping Type Suction: No Valve at Tank		Not reported
Piping Type Suction: Valve at Tank		CHECKED
Tank Material Asphalt Coated or Bare Steel:		CHECKED
Tank Material Cathodically Protected Steel:		Not reported

Map ID
 Direction
 Distance
 Elevation

MAP FINDINGS

Site

Database(s)

EDR ID Number
 EPA ID Number

MOHAMMAD AKROUB (Continued)

U003758819

Tank Material Composite (Steel With Fiberglass):	Not reported
Tank Material Concrete:	Not reported
Tank Material Double Walled:	Not reported
Tank Material Epoxy Coated Steel:	Not reported
Tank Material Excavation Liner:	Not reported
Tank Material Fiberglass Reinforced Plastic:	Not reported
Tank Material Has Tank Been Repaired:	Not reported
Tank Material Lined Interior:	Not reported
Tank Material Other:	Not reported
Tank Material Description of Other Construction:	Not reported
Tank Material Polyethylene Tank Jacket:	Not reported
Tank Material Unknown:	Not reported
Latitude:	42.26913
Longitude:	-83.13537

INVENTORY:

Bea Number:	Not reported
Township:	Not reported
District:	Southeast MI
Data Source:	Part 213
Latitude:	42.26913
Longitude:	-83.13537

WDS:

Site Id:	MIG000050450
WMD Id:	438234
Site Specific Name:	DOWNRIVER AXLE
Mailing Address:	10885 W JEFFERSON AVE
Mailing City/State/Zip:	48218
Mailing County:	WAYNE

186
 South
 1/4-1/2
 0.376 mi.
 1987 ft.

EAST RIVER INVESTMENT CO INC
653 BIDDLE AVE
WYANDOTTE, MI 48192

MI LUST **U003160750**
MI UST **N/A**
MI Financial Assurance
MI WDS

Actual:
570 ft.
Focus Map:
12

LUST:

Facility ID:	00008069
Source:	STATE OF MICHIGAN
Owner Name:	East River Investment Co Inc
Owner Address:	653 Biddle St
Owner City,St,Zip:	Wyandotte, MI 48192-2713
Owner Contact:	Not reported
Owner Phone:	(734) 283-3941
Country:	USA
District:	Southeast MI
Site Name:	Hidden Boat Harbor
Latitude:	42.22810
Longitude:	-83.14911
Date of Collection:	03/30/2009
Method of Collection:	GPS Code Meas. Standard Positioning Service SA Off
Accuracy:	40
Accuracy Value Unit:	FEET
Horizontal Data:	NAD83
Point Line Area:	POINT
Desc Category:	Plant Entrance (Freight)

Map ID
Direction
Distance
Elevation

MAP FINDINGS

Site

Database(s)

EDR ID Number
EPA ID Number

EAST RIVER INVESTMENT CO INC (Continued)

U003160750

Leak Number: C-0488-93
Release Date: 09/14/1993
Substance Released: Gasoline,Unknown
Release Status: Closed
Release Closed Date: 09/28/1995

UST:

Facility Type: ACTIVE
Facility ID: 00008069
Owner Country: Not reported
Owner Name: EAST RIVER INVESTMENT CO INC
Owner Address: 653 BIDDLE ST
Owner City: WYANDOTTE
Owner State: MI
Owner Zip: 48192-2713
Owner Contact: Not reported
Owner Phone: 7342833941
Contact: Nick Finaggo
Contact Phone: (734) 283-3941
Date of Collection: 03/30/2009
Accuracy: 40
Horizontal Datum: NAD83
Accuracy Value Unit: FEET
Source: STATE OF MICHIGAN
Point Line Area: POINT
Desc Category: Plant Entrance (Freight)
Method of Collection: GPS Code Meas. Standard Positioning Service SA Off
District: Region 1 - SE Michigan District Office
Tank ID: 3
Capacity: 12000
Tank Status: Currently In Use
Substance: Gasoline,
Install Date: 05/17/1995
Remove Date: Not reported
Tank Number: UTK-033850-15
Tank Details Compartments: Not reported
Tank Details Number of Compartments: Not reported
Tank Release Detection Automatic Tank Gauging: CHECKED
Tank Release Detection Groundwater Monitoring: Not reported
Impressed Device: Not reported
Tank Release Detection Inter Monitoring/Second Conatinment: Not reported
Tank Release Detection Interstitial Monitoring Double Walled Tank/Piping: CHECKED
Tank Release Detection Inventory Control: Not reported
Tank Release Detection Manual (Static) Tank Gauging: Not reported
Tank Release Detection Other: Not reported
Tank Release Detection Other Comment: Not reported
Tank Release Detection Tank Tightness Testing: Not reported
Tank Release Detection Vapor Monitoring: Not reported
Piping Release Detection Automatic Line Leak Detectors: CHECKED
Piping Release Detection Ground Water Monitoring: Not reported
Piping Release Detection Interstitial Monitoring Double Walled Piping: Not reported
Piping Release Detection Interstitial Monitoring Second Containment: Not reported
Piping Release Detection Line Tightness Testing: CHECKED
Piping Release Detection Other: CHECKED
Piping Release Detection Other Comment: Not reported
Piping Release Detection Vapor Monitoring: Not reported
Piping Material Bare Steel: Not reported
Piping Material Cathodically Protected: Not reported

Map ID
 Direction
 Distance
 Elevation

MAP FINDINGS

Site

Database(s)

EDR ID Number
 EPA ID Number

EAST RIVER INVESTMENT CO INC (Continued)

U003160750

Piping Material Copper:	Not reported
Piping Material Double Walled:	CHECKED
Piping Material Enviroflex:	Not reported
Piping Material Fiberglass Reinforced Plastic:	Not reported
Piping Material Flexible Piping:	CHECKED
Piping Material Galvanized Steel:	Not reported
Piping Material Geo Flex:	Not reported
Piping Material Other:	Not reported
Piping Material Other Comment:	Not reported
Piping Material Unknown:	Not reported
Piping Type Gravity Fed:	Not reported
Piping Type Has Piping Been Repaired:	Not reported
Piping Type Not Marked on Form:	Not reported
Piping Type Pressure (Remote):	CHECKED
Piping Type Suction: No Valve at Tank	Not reported
Piping Type Suction: Valve at Tank	Not reported
Tank Material Asphalt Coated or Bare Steel:	Not reported
Tank Material Cathodically Protected Steel:	Not reported
Tank Material Composite (Steel With Fiberglass):	CHECKED
Tank Material Concrete:	Not reported
Tank Material Double Walled:	Not reported
Tank Material Epoxy Coated Steel:	Not reported
Tank Material Excavation Liner:	Not reported
Tank Material Fiberglass Reinforced Plastic:	Not reported
Tank Material Has Tank Been Repaired:	Not reported
Tank Material Lined Interior:	Not reported
Tank Material Other:	CHECKED
Tank Material Description of Other Construction:	Not reported
Tank Material Polyethylene Tank Jacket:	Not reported
Tank Material Unknown:	Not reported
Latitude:	42.22810
Longitude:	-83.14911

Facility Type:	ACTIVE
Facility ID:	00008069
Owner Country:	Not reported
Owner Name:	EAST RIVER INVESTMENT CO INC
Owner Address:	653 BIDDLE ST
Owner City:	WYANDOTTE
Owner State:	MI
Owner Zip:	48192-2713
Owner Contact:	Not reported
Owner Phone:	7342833941
Contact:	Nick Finaggo
Contact Phone:	(734) 283-3941
Date of Collection:	03/30/2009
Accuracy:	40
Horizontal Datum:	NAD83
Accuracy Value Unit:	FEET
Source:	STATE OF MICHIGAN
Point Line Area:	POINT
Desc Category:	Plant Entrance (Freight)
Method of Collection:	GPS Code Meas. Standard Positioning Service SA Off
District:	Region 1 - SE Michigan District Office
Tank ID:	2
Capacity:	6000
Tank Status:	Removed from Ground

Map ID
Direction
Distance
Elevation

MAP FINDINGS

Site

Database(s)

EDR ID Number
EPA ID Number

EAST RIVER INVESTMENT CO INC (Continued)

U003160750

Substance:	Gasoline,	
Install Date:	01/01/1983	
Remove Date:	05/03/1995	
Tank Number:	UTK-079774-15	
Tank Details Compartments:		Not reported
Tank Details Number of Compartments:		Not reported
Tank Release Detection Automatic Tank Gauging:		Not reported
Tank Release Detection Groundwater Monitoring:		CHECKED
Impressed Device:		Not reported
Tank Release Detection Inter Monitoring/Second Conatinment:		Not reported
Tank Release Detection Interstitial Monitoring Double Walled Tank/Piping:		Not reported
Tank Release Detection Inventory Control:		CHECKED
Tank Release Detection Manual (Static) Tank Gauging:		CHECKED
Tank Release Detection Other:		Not reported
Tank Release Detection Other Comment:		Not reported
Tank Release Detection Tank Tightness Testing:		Not reported
Tank Release Detection Vapor Monitoring:		Not reported
Piping Release Detection Automatic Line Leak Detectors:		Not reported
Piping Release Detection Ground Water Monitoring:		Not reported
Piping Release Detection Interstitial Monitoring Double Walled Piping:		Not reported
Piping Release Detection Interstitial Monitoring Second Containment:		Not reported
Piping Release Detection Line Tightness Testing:		Not reported
Piping Release Detection Other:		Not reported
Piping Release Detection Other Comment:		Not reported
Piping Release Detection Vapor Monitoring:		Not reported
Piping Material Bare Steel:		Not reported
Piping Material Cathodically Protected:		CHECKED
Piping Material Copper:		Not reported
Piping Material Double Walled:		Not reported
Piping Material Enviroflex:		Not reported
Piping Material Fiberglass Reinforced Plastic:		Not reported
Piping Material Flexible Piping:		Not reported
Piping Material Galvanized Steel:		CHECKED
Piping Material Geo Flex:		Not reported
Piping Material Other:		Not reported
Piping Material Other Comment:		Not reported
Piping Material Unknown:		Not reported
Piping Type Gravity Fed:		Not reported
Piping Type Has Piping Been Repaired:		Not reported
Piping Type Not Marked on Form:		Not reported
Piping Type Pressure (Remote):		CHECKED
Piping Type Suction: No Valve at Tank		Not reported
Piping Type Suction: Valve at Tank		Not reported
Tank Material Asphalt Coated or Bare Steel:		CHECKED
Tank Material Cathodically Protected Steel:		CHECKED
Tank Material Composite (Steel With Fiberglass):		Not reported
Tank Material Concrete:		CHECKED
Tank Material Double Walled:		Not reported
Tank Material Epoxy Coated Steel:		Not reported
Tank Material Excavation Liner:		CHECKED
Tank Material Fiberglass Reinforced Plastic:		Not reported
Tank Material Has Tank Been Repaired:		Not reported
Tank Material Lined Interior:		Not reported
Tank Material Other:		Not reported
Tank Material Description of Other Construction:		Not reported
Tank Material Polyethylene Tank Jacket:		Not reported
Tank Material Unknown:		Not reported

Map ID
Direction
Distance
Elevation

MAP FINDINGS

Site

Database(s)

EDR ID Number
EPA ID Number

EAST RIVER INVESTMENT CO INC (Continued)

U003160750

Latitude:	42.22810	
Longitude:	-83.14911	
Facility Type:	ACTIVE	
Facility ID:	00008069	
Owner Country:	Not reported	
Owner Name:	EAST RIVER INVESTMENT CO INC	
Owner Address:	653 BIDDLE ST	
Owner City:	WYANDOTTE	
Owner State:	MI	
Owner Zip:	48192-2713	
Owner Contact:	Not reported	
Owner Phone:	7342833941	
Contact:	Nick Finaggo	
Contact Phone:	(734) 283-3941	
Date of Collection:	03/30/2009	
Accuracy:	40	
Horizontal Datum:	NAD83	
Accuracy Value Unit:	FEET	
Source:	STATE OF MICHIGAN	
Point Line Area:	POINT	
Desc Category:	Plant Entrance (Freight)	
Method of Collection:	GPS Code Meas. Standard Positioning Service SA Off	
District:	Region 1 - SE Michigan District Office	
Tank ID:	1	
Capacity:	6000	
Tank Status:	Removed from Ground	
Substance:	Gasoline,	
Install Date:	04/01/1976	
Remove Date:	05/03/1995	
Tank Number:	UTK-079769-15	
Tank Details Compartments:		Not reported
Tank Details Number of Compartments:		Not reported
Tank Release Detection Automatic Tank Gauging:		Not reported
Tank Release Detection Groundwater Monitoring:		Not reported
Impressed Device:		Not reported
Tank Release Detection Inter Monitoring/Second Conatinment:		Not reported
Tank Release Detection Interstitial Monitoring Double Walled Tank/Piping:		Not reported
Tank Release Detection Inventory Control:		CHECKED
Tank Release Detection Manual (Static) Tank Gauging:		CHECKED
Tank Release Detection Other:		Not reported
Tank Release Detection Other Comment:		Not reported
Tank Release Detection Tank Tightness Testing:		CHECKED
Tank Release Detection Vapor Monitoring:		Not reported
Piping Release Detection Automatic Line Leak Detectors:		Not reported
Piping Release Detection Ground Water Monitoring:		Not reported
Piping Release Detection Interstitial Monitoring Double Walled Piping:		Not reported
Piping Release Detection Interstitial Monitoring Second Containment:		Not reported
Piping Release Detection Line Tightness Testing:		CHECKED
Piping Release Detection Other:		Not reported
Piping Release Detection Other Comment:		Not reported
Piping Release Detection Vapor Monitoring:		Not reported
Piping Material Bare Steel:		Not reported
Piping Material Cathodically Protected:		Not reported
Piping Material Copper:		Not reported
Piping Material Double Walled:		Not reported
Piping Material Enviroflex:		Not reported

Map ID
Direction
Distance
Elevation

MAP FINDINGS

Site

Database(s)

EDR ID Number
EPA ID Number

EAST RIVER INVESTMENT CO INC (Continued)

U003160750

Piping Material Fiberglass Reinforced Plastic:	Not reported
Piping Material Flexible Piping:	Not reported
Piping Material Galvanized Steel:	CHECKED
Piping Material Geo Flex:	Not reported
Piping Material Other:	Not reported
Piping Material Other Comment:	Not reported
Piping Material Unknown:	CHECKED
Piping Type Gravity Fed:	Not reported
Piping Type Has Piping Been Repaired:	Not reported
Piping Type Not Marked on Form:	Not reported
Piping Type Pressure (Remote):	Not reported
Piping Type Suction: No Valve at Tank	Not reported
Piping Type Suction: Valve at Tank	Not reported
Tank Material Asphalt Coated or Bare Steel:	CHECKED
Tank Material Cathodically Protected Steel:	Not reported
Tank Material Composite (Steel With Fiberglass):	Not reported
Tank Material Concrete:	Not reported
Tank Material Double Walled:	Not reported
Tank Material Epoxy Coated Steel:	Not reported
Tank Material Excavation Liner:	Not reported
Tank Material Fiberglass Reinforced Plastic:	Not reported
Tank Material Has Tank Been Repaired:	Not reported
Tank Material Lined Interior:	Not reported
Tank Material Other:	Not reported
Tank Material Description of Other Construction:	Not reported
Tank Material Polyethylene Tank Jacket:	Not reported
Tank Material Unknown:	Not reported
Latitude:	42.22810
Longitude:	-83.14911

FINANCIAL ASSURANCE 3:

envid:	U003160750
Facility ID:	8069
Exempt:	No
Expiration Date:	01/28/2017
Bond Rating Tests:	Not reported
Commerical Insurance:	CHECKED
Guarantee:	Not reported
Letter of Credit:	Not reported
Risk Retention Group:	Not reported
Self Insurance:	Not reported
State Funds:	Not reported
Surety Bond:	Not reported
Trust Funds:	Not reported

WDS:

Site Id:	MIG000042227
WMD Id:	442447
Site Specific Name:	PIER 500
Mailing Address:	653 BIDDLE AVE
Mailing City/State/Zip:	48192
Mailing County:	WAYNE
Site Id:	MIR000003087
WMD Id:	409596
Site Specific Name:	HIDDEN BOAT HARBOR

Map ID
Direction
Distance
Elevation

MAP FINDINGS

Site

Database(s)

EDR ID Number
EPA ID Number

EAST RIVER INVESTMENT CO INC (Continued)

U003160750

Mailing Address: 653 BIDDLE AVE
Mailing City/State/Zip: 48192
Mailing County: WAYNE

Site Id: MIG000045534
WMD Id: 440605
Site Specific Name: J & J MARINE
Mailing Address: 653 BIDDLE AVE
Mailing City/State/Zip: 48192
Mailing County: WAYNE

Site Id: MIG000027650
WMD Id: 449007
Site Specific Name: MARINE MASTERS
Mailing Address: 653 BIDDLE AVE
Mailing City/State/Zip: 48192
Mailing County: WAYNE

Site Id: MIG000022934
WMD Id: 451684
Site Specific Name: COASTAL ASSISTANCE
Mailing Address: 653 BIDDLE AVE
Mailing City/State/Zip: 48192
Mailing County: WAYNE

AN187 CARMEOUSE LIME INC
NW 25 MARION AVE
1/4-1/2 RIVER ROUGE, MI 48218
0.393 mi.
2076 ft. Site 1 of 3 in cluster AN

SEMS-ARCHIVE 1000163747
RCRA-CESQG MID041798398
US AIRS

Actual: 577 ft. SEMS Archive:
Focus Map: 2
Site ID: 502467
EPA ID: MID041798398
Cong District: 16
FIPS Code: 26163
FF: N
NPL: Not on the NPL
Non NPL Status: NFRAP-Site does not qualify for the NPL based on existing information

SEMS Archive Detail:
Region: 5
Site ID: 502467
EPA ID: MID041798398
Site Name: MARBLEHEAD LIME COMPANY
NPL: N
FF: N
OU: 0
Action Code: VS
Action Name: ARCH SITE
SEQ: 1
Start Date: Not reported
Finish Date: 1987-12-11 00:00:00
Qual: Not reported
Current Action Lead: EPA Perf In-Hse

Region: 5
Site ID: 502467

Map ID
Direction
Distance
Elevation

MAP FINDINGS

Site

Database(s)

EDR ID Number
EPA ID Number

CARMEUSE LIME INC (Continued)

1000163747

EPA ID: MID041798398
Site Name: MARBLEHEAD LIME COMPANY
NPL: N
FF: N
OU: 0
Action Code: PA
Action Name: PA
SEQ: 1
Start Date: Not reported
Finish Date: 1987-12-11 00:00:00
Qual: N
Current Action Lead: St Perf

Region: 5
Site ID: 502467
EPA ID: MID041798398
Site Name: MARBLEHEAD LIME COMPANY
NPL: N
FF: N
OU: 0
Action Code: DS
Action Name: DISCVRY
SEQ: 1
Start Date: 1985-12-31 00:00:00
Finish Date: 1985-12-31 00:00:00
Qual: Not reported
Current Action Lead: St Perf

RCRA-CESQG:

Date form received by agency: 09/30/2003
Facility name: CARMEUSE LIME INC
Facility address: 25 MARION AVE
RIVER ROUGE, MI 48218
EPA ID: MID041798398
Mailing address: 310 S FORDSON ST
DETROIT, MI 48217
Contact: TOM STEVENS
Contact address: 25 MARION AVE
RIVER ROUGE, MI 48218
Contact country: US
Contact telephone: 313-849-9626
Contact email: Not reported
EPA Region: 05
Classification: Conditionally Exempt Small Quantity Generator
Description: Handler: generates 100 kg or less of hazardous waste per calendar month, and accumulates 1000 kg or less of hazardous waste at any time; or generates 1 kg or less of acutely hazardous waste per calendar month, and accumulates at any time: 1 kg or less of acutely hazardous waste; or 100 kg or less of any residue or contaminated soil, waste or other debris resulting from the cleanup of a spill, into or on any land or water, of acutely hazardous waste; or generates 100 kg or less of any residue or contaminated soil, waste or other debris resulting from the cleanup of a spill, into or on any land or water, of acutely hazardous waste during any calendar month, and accumulates at any time: 1 kg or less of acutely hazardous waste; or 100 kg or less of any residue or contaminated soil, waste or other debris resulting from

Map ID
Direction
Distance
Elevation

MAP FINDINGS

Site

Database(s)

EDR ID Number
EPA ID Number

CARMEUSE LIME INC (Continued)

1000163747

the cleanup of a spill, into or on any land or water, of acutely hazardous waste

Owner/Operator Summary:

Owner/operator name: MARBLEHEAD LIME CO
Owner/operator address: Not reported
Not reported
Owner/operator country: Not reported
Owner/operator telephone: Not reported
Owner/operator email: Not reported
Owner/operator fax: Not reported
Owner/operator extension: Not reported
Legal status: Private
Owner/Operator Type: Operator
Owner/Op start date: 01/01/1970
Owner/Op end date: Not reported

Owner/operator name: MARBLEHEAD LIME CO
Owner/operator address: Not reported
Not reported
Owner/operator country: Not reported
Owner/operator telephone: Not reported
Owner/operator email: Not reported
Owner/operator fax: Not reported
Owner/operator extension: Not reported
Legal status: Private
Owner/Operator Type: Owner
Owner/Op start date: 01/01/1970
Owner/Op end date: Not reported

Handler Activities Summary:

U.S. importer of hazardous waste: No
Mixed waste (haz. and radioactive): No
Recycler of hazardous waste: No
Transporter of hazardous waste: No
Treater, storer or disposer of HW: No
Underground injection activity: No
On-site burner exemption: No
Furnace exemption: No
Used oil fuel burner: No
Used oil processor: No
User oil refiner: No
Used oil fuel marketer to burner: No
Used oil Specification marketer: No
Used oil transfer facility: No
Used oil transporter: No

. Waste code: D001
. Waste name: IGNITABLE HAZARDOUS WASTES ARE THOSE WASTES WHICH HAVE A FLASHPOINT OF LESS THAN 140 DEGREES FAHRENHEIT AS DETERMINED BY A PENSKEY-MARTENS CLOSED CUP FLASH POINT TESTER. ANOTHER METHOD OF DETERMINING THE FLASH POINT OF A WASTE IS TO REVIEW THE MATERIAL SAFETY DATA SHEET, WHICH CAN BE OBTAINED FROM THE MANUFACTURER OR DISTRIBUTOR OF THE MATERIAL. LACQUER THINNER IS AN EXAMPLE OF A COMMONLY USED SOLVENT WHICH WOULD BE CONSIDERED AS IGNITABLE HAZARDOUS WASTE.

Map ID
Direction
Distance
Elevation

MAP FINDINGS

Site

Database(s)

EDR ID Number
EPA ID Number

CARMEUSE LIME INC (Continued)

1000163747

Historical Generators:

Date form received by agency: 08/26/2002

Site name: CARMEUSE LIME INC
Classification: Small Quantity Generator

. Waste code: D001
. Waste name: IGNITABLE HAZARDOUS WASTES ARE THOSE WASTES WHICH HAVE A FLASHPOINT OF LESS THAN 140 DEGREES FAHRENHEIT AS DETERMINED BY A PENSKY-MARTENS CLOSED CUP FLASH POINT TESTER. ANOTHER METHOD OF DETERMINING THE FLASH POINT OF A WASTE IS TO REVIEW THE MATERIAL SAFETY DATA SHEET, WHICH CAN BE OBTAINED FROM THE MANUFACTURER OR DISTRIBUTOR OF THE MATERIAL. LACQUER THINNER IS AN EXAMPLE OF A COMMONLY USED SOLVENT WHICH WOULD BE CONSIDERED AS IGNITABLE HAZARDOUS WASTE.

Date form received by agency: 08/17/1987

Site name: CARMEUSE LIME INC
Classification: Small Quantity Generator

. Waste code: D001
. Waste name: IGNITABLE HAZARDOUS WASTES ARE THOSE WASTES WHICH HAVE A FLASHPOINT OF LESS THAN 140 DEGREES FAHRENHEIT AS DETERMINED BY A PENSKY-MARTENS CLOSED CUP FLASH POINT TESTER. ANOTHER METHOD OF DETERMINING THE FLASH POINT OF A WASTE IS TO REVIEW THE MATERIAL SAFETY DATA SHEET, WHICH CAN BE OBTAINED FROM THE MANUFACTURER OR DISTRIBUTOR OF THE MATERIAL. LACQUER THINNER IS AN EXAMPLE OF A COMMONLY USED SOLVENT WHICH WOULD BE CONSIDERED AS IGNITABLE HAZARDOUS WASTE.

Violation Status: No violations found

US AIRS (AFS):

Envid: 1000163747
Region Code: 05
County Code: MI163
Programmatic ID: AIR MI000000000000B2169
Facility Registry ID: 110008058369
D and B Number: Not reported
Facility Site Name: CARMEUSE LIME INC, RIVER ROUGE OPERATION
Primary SIC Code: Not reported
NAICS Code: 327410
Default Air Classification Code: MAJ
Facility Type of Ownership Code: Not reported
Air CMS Category Code: TVM
HPV Status: Not reported

US AIRS (AFS):

Region Code: 05
Programmatic ID: AIR MI000000000000B2169
Facility Registry ID: 110008058369
Air Operating Status Code: OPR
Default Air Classification Code: MAJ
Air Program: MACT Standards (40 CFR Part 63)
Activity Date: 2012-02-07 00:00:00
Activity Status Date: 2012-05-03 08:33:44
Activity Group: Compliance Monitoring
Activity Type: Inspection/Evaluation
Activity Status: Active

Region Code: 05

Map ID
Direction
Distance
Elevation

MAP FINDINGS

Site

Database(s)

EDR ID Number
EPA ID Number

CARMEUSE LIME INC (Continued)

1000163747

Programmatic ID: AIR MI0000000000B2169
Facility Registry ID: 110008058369
Air Operating Status Code: OPR
Default Air Classification Code: MAJ
Air Program: MACT Standards (40 CFR Part 63)
Activity Date: 2015-07-31 00:00:00
Activity Status Date: 2015-09-15 13:00:00
Activity Group: Compliance Monitoring
Activity Type: Inspection/Evaluation
Activity Status: Active

Region Code: 05
Programmatic ID: AIR MI0000000000B2169
Facility Registry ID: 110008058369
Air Operating Status Code: OPR
Default Air Classification Code: MAJ
Air Program: MACT Standards (40 CFR Part 63)
Activity Date: 2015-07-31 00:00:00
Activity Status Date: 2015-11-05 13:57:49
Activity Group: Compliance Monitoring
Activity Type: Inspection/Evaluation
Activity Status: Active

Region Code: 05
Programmatic ID: AIR MI0000000000B2169
Facility Registry ID: 110008058369
Air Operating Status Code: OPR
Default Air Classification Code: MAJ
Air Program: MACT Standards (40 CFR Part 63)
Activity Date: 2007-09-13 00:00:00
Activity Status Date: Not reported
Activity Group: Compliance Monitoring
Activity Type: Inspection/Evaluation
Activity Status: Not reported

Region Code: 05
Programmatic ID: AIR MI0000000000B2169
Facility Registry ID: 110008058369
Air Operating Status Code: OPR
Default Air Classification Code: MAJ
Air Program: MACT Standards (40 CFR Part 63)
Activity Date: 2007-09-14 00:00:00
Activity Status Date: Not reported
Activity Group: Compliance Monitoring
Activity Type: Inspection/Evaluation
Activity Status: Not reported

Region Code: 05
Programmatic ID: AIR MI0000000000B2169
Facility Registry ID: 110008058369
Air Operating Status Code: OPR
Default Air Classification Code: MAJ
Air Program: MACT Standards (40 CFR Part 63)
Activity Date: 2007-12-18 00:00:00
Activity Status Date: Not reported
Activity Group: Compliance Monitoring
Activity Type: Inspection/Evaluation

Map ID
Direction
Distance
Elevation

MAP FINDINGS

Site

Database(s)

EDR ID Number
EPA ID Number

CARMEUSE LIME INC (Continued)

1000163747

Activity Status: Not reported

Region Code: 05
Programmatic ID: AIR MI000000000000B2169
Facility Registry ID: 110008058369
Air Operating Status Code: OPR
Default Air Classification Code: MAJ
Air Program: MACT Standards (40 CFR Part 63)
Activity Date: 2008-09-12 00:00:00
Activity Status Date: Not reported
Activity Group: Compliance Monitoring
Activity Type: Inspection/Evaluation
Activity Status: Not reported

Region Code: 05
Programmatic ID: AIR MI000000000000B2169
Facility Registry ID: 110008058369
Air Operating Status Code: OPR
Default Air Classification Code: MAJ
Air Program: MACT Standards (40 CFR Part 63)
Activity Date: 2008-10-21 00:00:00
Activity Status Date: Not reported
Activity Group: Compliance Monitoring
Activity Type: Inspection/Evaluation
Activity Status: Not reported

Region Code: 05
Programmatic ID: AIR MI000000000000B2169
Facility Registry ID: 110008058369
Air Operating Status Code: OPR
Default Air Classification Code: MAJ
Air Program: MACT Standards (40 CFR Part 63)
Activity Date: 2009-01-07 00:00:00
Activity Status Date: Not reported
Activity Group: Compliance Monitoring
Activity Type: Inspection/Evaluation
Activity Status: Not reported

Region Code: 05
Programmatic ID: AIR MI000000000000B2169
Facility Registry ID: 110008058369
Air Operating Status Code: OPR
Default Air Classification Code: MAJ
Air Program: MACT Standards (40 CFR Part 63)
Activity Date: 2009-04-13 00:00:00
Activity Status Date: Not reported
Activity Group: Compliance Monitoring
Activity Type: Inspection/Evaluation
Activity Status: Not reported

Region Code: 05
Programmatic ID: AIR MI000000000000B2169
Facility Registry ID: 110008058369
Air Operating Status Code: OPR
Default Air Classification Code: MAJ
Air Program: MACT Standards (40 CFR Part 63)
Activity Date: 2010-08-02 00:00:00

Map ID
Direction
Distance
Elevation

MAP FINDINGS

Site

Database(s)

EDR ID Number
EPA ID Number

CARMEUSE LIME INC (Continued)

1000163747

Activity Status Date: Not reported
Activity Group: Compliance Monitoring
Activity Type: Inspection/Evaluation
Activity Status: Not reported

Region Code: 05
Programmatic ID: AIR MI000000000000B2169
Facility Registry ID: 110008058369
Air Operating Status Code: OPR
Default Air Classification Code: MAJ
Air Program: MACT Standards (40 CFR Part 63)
Activity Date: 2010-09-27 00:00:00
Activity Status Date: Not reported
Activity Group: Compliance Monitoring
Activity Type: Inspection/Evaluation
Activity Status: Not reported

Region Code: 05
Programmatic ID: AIR MI000000000000B2169
Facility Registry ID: 110008058369
Air Operating Status Code: OPR
Default Air Classification Code: MAJ
Air Program: MACT Standards (40 CFR Part 63)
Activity Date: 2010-09-30 00:00:00
Activity Status Date: Not reported
Activity Group: Compliance Monitoring
Activity Type: Inspection/Evaluation
Activity Status: Not reported

Region Code: 05
Programmatic ID: AIR MI000000000000B2169
Facility Registry ID: 110008058369
Air Operating Status Code: OPR
Default Air Classification Code: MAJ
Air Program: MACT Standards (40 CFR Part 63)
Activity Date: 2012-02-07 00:00:00
Activity Status Date: Not reported
Activity Group: Compliance Monitoring
Activity Type: Inspection/Evaluation
Activity Status: Not reported

Region Code: 05
Programmatic ID: AIR MI000000000000B2169
Facility Registry ID: 110008058369
Air Operating Status Code: OPR
Default Air Classification Code: MAJ
Air Program: MACT Standards (40 CFR Part 63)
Activity Date: 2013-05-02 00:00:00
Activity Status Date: Not reported
Activity Group: Compliance Monitoring
Activity Type: Inspection/Evaluation
Activity Status: Not reported

Region Code: 05
Programmatic ID: AIR MI000000000000B2169
Facility Registry ID: 110008058369
Air Operating Status Code: OPR

Map ID
Direction
Distance
Elevation

MAP FINDINGS

Site

Database(s)

EDR ID Number
EPA ID Number

CARMEUSE LIME INC (Continued)

1000163747

Default Air Classification Code: MAJ
Air Program: MACT Standards (40 CFR Part 63)
Activity Date: 2013-08-15 00:00:00
Activity Status Date: Not reported
Activity Group: Compliance Monitoring
Activity Type: Inspection/Evaluation
Activity Status: Not reported

Region Code: 05
Programmatic ID: AIR MI000000000000B2169
Facility Registry ID: 110008058369
Air Operating Status Code: OPR
Default Air Classification Code: MAJ
Air Program: MACT Standards (40 CFR Part 63)
Activity Date: 2013-09-27 00:00:00
Activity Status Date: Not reported
Activity Group: Compliance Monitoring
Activity Type: Inspection/Evaluation
Activity Status: Not reported

Region Code: 05
Programmatic ID: AIR MI000000000000B2169
Facility Registry ID: 110008058369
Air Operating Status Code: OPR
Default Air Classification Code: MAJ
Air Program: New Source Performance Standards
Activity Date: 2015-07-31 00:00:00
Activity Status Date: 2015-09-15 13:00:00
Activity Group: Compliance Monitoring
Activity Type: Inspection/Evaluation
Activity Status: Active

Region Code: 05
Programmatic ID: AIR MI000000000000B2169
Facility Registry ID: 110008058369
Air Operating Status Code: OPR
Default Air Classification Code: MAJ
Air Program: New Source Performance Standards
Activity Date: 2015-07-31 00:00:00
Activity Status Date: 2015-11-05 13:57:49
Activity Group: Compliance Monitoring
Activity Type: Inspection/Evaluation
Activity Status: Active

Region Code: 05
Programmatic ID: AIR MI000000000000B2169
Facility Registry ID: 110008058369
Air Operating Status Code: OPR
Default Air Classification Code: MAJ
Air Program: New Source Performance Standards
Activity Date: 1997-06-02 00:00:00
Activity Status Date: Not reported
Activity Group: Compliance Monitoring
Activity Type: Inspection/Evaluation
Activity Status: Not reported

Region Code: 05

Map ID
Direction
Distance
Elevation

MAP FINDINGS

Site

Database(s)

EDR ID Number
EPA ID Number

CARMEUSE LIME INC (Continued)

1000163747

Programmatic ID: AIR MI0000000000B2169
Facility Registry ID: 110008058369
Air Operating Status Code: OPR
Default Air Classification Code: MAJ
Air Program: New Source Performance Standards
Activity Date: 1997-12-11 00:00:00
Activity Status Date: Not reported
Activity Group: Compliance Monitoring
Activity Type: Inspection/Evaluation
Activity Status: Not reported

Region Code: 05
Programmatic ID: AIR MI0000000000B2169
Facility Registry ID: 110008058369
Air Operating Status Code: OPR
Default Air Classification Code: MAJ
Air Program: Operating Permits
Activity Date: 2012-02-07 00:00:00
Activity Status Date: 2012-05-03 08:33:44
Activity Group: Compliance Monitoring
Activity Type: Inspection/Evaluation
Activity Status: Active

Region Code: 05
Programmatic ID: AIR MI0000000000B2169
Facility Registry ID: 110008058369
Air Operating Status Code: OPR
Default Air Classification Code: MAJ
Air Program: Operating Permits
Activity Date: 2016-06-15 00:00:00
Activity Status Date: Not reported
Activity Group: Compliance Monitoring
Activity Type: Inspection/Evaluation
Activity Status: Not reported

Region Code: 05
Programmatic ID: AIR MI0000000000B2169
Facility Registry ID: 110008058369
Air Operating Status Code: OPR
Default Air Classification Code: MAJ
Air Program: Prevention of Significant Deterioration of Air Quality
Activity Date: 2012-03-26 00:00:00
Activity Status Date: Not reported
Activity Group: Compliance Monitoring
Activity Type: Information Request
Activity Status: Not reported

Region Code: 05
Programmatic ID: AIR MI0000000000B2169
Facility Registry ID: 110008058369
Air Operating Status Code: OPR
Default Air Classification Code: MAJ
Air Program: Prevention of Significant Deterioration of Air Quality
Activity Date: 2002-09-04 00:00:00
Activity Status Date: Not reported
Activity Group: Compliance Monitoring
Activity Type: Inspection/Evaluation

Map ID
Direction
Distance
Elevation

MAP FINDINGS

Site

Database(s)

EDR ID Number
EPA ID Number

CARMEUSE LIME INC (Continued)

1000163747

Activity Status: Not reported

Region Code: 05
Programmatic ID: AIR MI000000000000B2169
Facility Registry ID: 110008058369
Air Operating Status Code: OPR
Default Air Classification Code: MAJ
Air Program: Prevention of Significant Deterioration of Air Quality
Activity Date: 2002-10-30 00:00:00
Activity Status Date: Not reported
Activity Group: Compliance Monitoring
Activity Type: Inspection/Evaluation
Activity Status: Not reported

Region Code: 05
Programmatic ID: AIR MI000000000000B2169
Facility Registry ID: 110008058369
Air Operating Status Code: OPR
Default Air Classification Code: MAJ
Air Program: Prevention of Significant Deterioration of Air Quality
Activity Date: 2003-09-29 00:00:00
Activity Status Date: Not reported
Activity Group: Compliance Monitoring
Activity Type: Inspection/Evaluation
Activity Status: Not reported

Region Code: 05
Programmatic ID: AIR MI000000000000B2169
Facility Registry ID: 110008058369
Air Operating Status Code: OPR
Default Air Classification Code: MAJ
Air Program: Prevention of Significant Deterioration of Air Quality
Activity Date: 2012-03-14 00:00:00
Activity Status Date: Not reported
Activity Group: Compliance Monitoring
Activity Type: Inspection/Evaluation
Activity Status: Not reported

Region Code: 05
Programmatic ID: AIR MI000000000000B2169
Facility Registry ID: 110008058369
Air Operating Status Code: OPR
Default Air Classification Code: MAJ
Air Program: Prevention of Significant Deterioration of Air Quality
Activity Date: 2016-06-15 00:00:00
Activity Status Date: Not reported
Activity Group: Compliance Monitoring
Activity Type: Inspection/Evaluation
Activity Status: Not reported

Region Code: 05
Programmatic ID: AIR MI000000000000B2169
Facility Registry ID: 110008058369
Air Operating Status Code: OPR
Default Air Classification Code: MAJ
Air Program: State Implementation Plan for National Primary and Secondary Ambient Air Quality Standards
Activity Date: 2012-03-26 00:00:00

Map ID
Direction
Distance
Elevation

MAP FINDINGS

Site

Database(s)

EDR ID Number
EPA ID Number

CARMEUSE LIME INC (Continued)

1000163747

Activity Status Date: Not reported
Activity Group: Compliance Monitoring
Activity Type: Information Request
Activity Status: Not reported

Region Code: 05
Programmatic ID: AIR MI000000000000B2169
Facility Registry ID: 110008058369
Air Operating Status Code: OPR
Default Air Classification Code: MAJ
Air Program: State Implementation Plan for National Primary and Secondary Ambient Air Quality Standards
Activity Date: 2012-02-07 00:00:00
Activity Status Date: 2012-05-03 08:33:44
Activity Group: Compliance Monitoring
Activity Type: Inspection/Evaluation
Activity Status: Active

Region Code: 05
Programmatic ID: AIR MI000000000000B2169
Facility Registry ID: 110008058369
Air Operating Status Code: OPR
Default Air Classification Code: MAJ
Air Program: State Implementation Plan for National Primary and Secondary Ambient Air Quality Standards
Activity Date: 2015-07-31 00:00:00
Activity Status Date: 2015-09-15 13:00:00
Activity Group: Compliance Monitoring
Activity Type: Inspection/Evaluation
Activity Status: Active

Region Code: 05
Programmatic ID: AIR MI000000000000B2169
Facility Registry ID: 110008058369
Air Operating Status Code: OPR
Default Air Classification Code: MAJ
Air Program: State Implementation Plan for National Primary and Secondary Ambient Air Quality Standards
Activity Date: 2015-07-31 00:00:00
Activity Status Date: 2015-11-05 13:57:49
Activity Group: Compliance Monitoring
Activity Type: Inspection/Evaluation
Activity Status: Active

Region Code: 05
Programmatic ID: AIR MI000000000000B2169
Facility Registry ID: 110008058369
Air Operating Status Code: OPR
Default Air Classification Code: MAJ
Air Program: State Implementation Plan for National Primary and Secondary Ambient Air Quality Standards
Activity Date: 1975-07-23 00:00:00
Activity Status Date: Not reported
Activity Group: Compliance Monitoring
Activity Type: Inspection/Evaluation
Activity Status: Not reported

Region Code: 05
Programmatic ID: AIR MI000000000000B2169
Facility Registry ID: 110008058369
Air Operating Status Code: OPR

Map ID
Direction
Distance
Elevation

MAP FINDINGS

Site

Database(s)

EDR ID Number
EPA ID Number

CARMEUSE LIME INC (Continued)

1000163747

Default Air Classification Code: MAJ
Air Program: State Implementation Plan for National Primary and Secondary Ambient Air Quality Standards
Activity Date: 1977-06-28 00:00:00
Activity Status Date: Not reported
Activity Group: Compliance Monitoring
Activity Type: Inspection/Evaluation
Activity Status: Not reported

Region Code: 05
Programmatic ID: AIR MI000000000000B2169
Facility Registry ID: 110008058369
Air Operating Status Code: OPR
Default Air Classification Code: MAJ
Air Program: State Implementation Plan for National Primary and Secondary Ambient Air Quality Standards
Activity Date: 1980-03-31 00:00:00
Activity Status Date: Not reported
Activity Group: Compliance Monitoring
Activity Type: Inspection/Evaluation
Activity Status: Not reported

Region Code: 05
Programmatic ID: AIR MI000000000000B2169
Facility Registry ID: 110008058369
Air Operating Status Code: OPR
Default Air Classification Code: MAJ
Air Program: State Implementation Plan for National Primary and Secondary Ambient Air Quality Standards
Activity Date: 1980-06-23 00:00:00
Activity Status Date: Not reported
Activity Group: Compliance Monitoring
Activity Type: Inspection/Evaluation
Activity Status: Not reported

Region Code: 05
Programmatic ID: AIR MI000000000000B2169
Facility Registry ID: 110008058369
Air Operating Status Code: OPR
Default Air Classification Code: MAJ
Air Program: State Implementation Plan for National Primary and Secondary Ambient Air Quality Standards
Activity Date: 1980-06-27 00:00:00
Activity Status Date: Not reported
Activity Group: Compliance Monitoring
Activity Type: Inspection/Evaluation
Activity Status: Not reported

Region Code: 05
Programmatic ID: AIR MI000000000000B2169
Facility Registry ID: 110008058369
Air Operating Status Code: OPR
Default Air Classification Code: MAJ
Air Program: State Implementation Plan for National Primary and Secondary Ambient Air Quality Standards
Activity Date: 1980-06-30 00:00:00
Activity Status Date: Not reported
Activity Group: Compliance Monitoring
Activity Type: Inspection/Evaluation
Activity Status: Not reported

Region Code: 05

Map ID
Direction
Distance
Elevation

MAP FINDINGS

Site

Database(s)

EDR ID Number
EPA ID Number

CARMEUSE LIME INC (Continued)

1000163747

Programmatic ID: AIR MI000000000000B2169
Facility Registry ID: 110008058369
Air Operating Status Code: OPR
Default Air Classification Code: MAJ
Air Program: State Implementation Plan for National Primary and Secondary Ambient Air Quality Standards
Activity Date: 1980-07-01 00:00:00
Activity Status Date: Not reported
Activity Group: Compliance Monitoring
Activity Type: Inspection/Evaluation
Activity Status: Not reported

Region Code: 05
Programmatic ID: AIR MI000000000000B2169
Facility Registry ID: 110008058369
Air Operating Status Code: OPR
Default Air Classification Code: MAJ
Air Program: State Implementation Plan for National Primary and Secondary Ambient Air Quality Standards
Activity Date: 1980-07-02 00:00:00
Activity Status Date: Not reported
Activity Group: Compliance Monitoring
Activity Type: Inspection/Evaluation
Activity Status: Not reported

Region Code: 05
Programmatic ID: AIR MI000000000000B2169
Facility Registry ID: 110008058369
Air Operating Status Code: OPR
Default Air Classification Code: MAJ
Air Program: State Implementation Plan for National Primary and Secondary Ambient Air Quality Standards
Activity Date: 1980-07-03 00:00:00
Activity Status Date: Not reported
Activity Group: Compliance Monitoring
Activity Type: Inspection/Evaluation
Activity Status: Not reported

Region Code: 05
Programmatic ID: AIR MI000000000000B2169
Facility Registry ID: 110008058369
Air Operating Status Code: OPR
Default Air Classification Code: MAJ
Air Program: State Implementation Plan for National Primary and Secondary Ambient Air Quality Standards
Activity Date: 1980-10-17 00:00:00
Activity Status Date: Not reported
Activity Group: Compliance Monitoring
Activity Type: Inspection/Evaluation
Activity Status: Not reported

Region Code: 05
Programmatic ID: AIR MI000000000000B2169
Facility Registry ID: 110008058369
Air Operating Status Code: OPR
Default Air Classification Code: MAJ
Air Program: State Implementation Plan for National Primary and Secondary Ambient Air Quality Standards
Activity Date: 1980-10-22 00:00:00
Activity Status Date: Not reported
Activity Group: Compliance Monitoring
Activity Type: Inspection/Evaluation

Map ID
Direction
Distance
Elevation

MAP FINDINGS

Site

Database(s)

EDR ID Number
EPA ID Number

CARMEUSE LIME INC (Continued)

1000163747

Activity Status: Not reported

Region Code: 05
Programmatic ID: AIR MI000000000000B2169
Facility Registry ID: 110008058369
Air Operating Status Code: OPR
Default Air Classification Code: MAJ
Air Program: State Implementation Plan for National Primary and Secondary Ambient Air Quality Standards
Activity Date: 1980-10-24 00:00:00
Activity Status Date: Not reported
Activity Group: Compliance Monitoring
Activity Type: Inspection/Evaluation
Activity Status: Not reported

Region Code: 05
Programmatic ID: AIR MI000000000000B2169
Facility Registry ID: 110008058369
Air Operating Status Code: OPR
Default Air Classification Code: MAJ
Air Program: State Implementation Plan for National Primary and Secondary Ambient Air Quality Standards
Activity Date: 1981-04-22 00:00:00
Activity Status Date: Not reported
Activity Group: Compliance Monitoring
Activity Type: Inspection/Evaluation
Activity Status: Not reported

Region Code: 05
Programmatic ID: AIR MI000000000000B2169
Facility Registry ID: 110008058369
Air Operating Status Code: OPR
Default Air Classification Code: MAJ
Air Program: State Implementation Plan for National Primary and Secondary Ambient Air Quality Standards
Activity Date: 1981-06-05 00:00:00
Activity Status Date: Not reported
Activity Group: Compliance Monitoring
Activity Type: Inspection/Evaluation
Activity Status: Not reported

Region Code: 05
Programmatic ID: AIR MI000000000000B2169
Facility Registry ID: 110008058369
Air Operating Status Code: OPR
Default Air Classification Code: MAJ
Air Program: State Implementation Plan for National Primary and Secondary Ambient Air Quality Standards
Activity Date: 1981-11-24 00:00:00
Activity Status Date: Not reported
Activity Group: Compliance Monitoring
Activity Type: Inspection/Evaluation
Activity Status: Not reported

Region Code: 05
Programmatic ID: AIR MI000000000000B2169
Facility Registry ID: 110008058369
Air Operating Status Code: OPR
Default Air Classification Code: MAJ
Air Program: State Implementation Plan for National Primary and Secondary Ambient Air Quality Standards
Activity Date: 1982-01-27 00:00:00

Map ID
Direction
Distance
Elevation

MAP FINDINGS

Site

Database(s)

EDR ID Number
EPA ID Number

CARMEUSE LIME INC (Continued)

1000163747

Activity Status Date: Not reported
Activity Group: Compliance Monitoring
Activity Type: Inspection/Evaluation
Activity Status: Not reported

Region Code: 05
Programmatic ID: AIR MI000000000000B2169
Facility Registry ID: 110008058369
Air Operating Status Code: OPR
Default Air Classification Code: MAJ
Air Program: State Implementation Plan for National Primary and Secondary Ambient Air Quality Standards
Activity Date: 1982-09-03 00:00:00
Activity Status Date: Not reported
Activity Group: Compliance Monitoring
Activity Type: Inspection/Evaluation
Activity Status: Not reported

Region Code: 05
Programmatic ID: AIR MI000000000000B2169
Facility Registry ID: 110008058369
Air Operating Status Code: OPR
Default Air Classification Code: MAJ
Air Program: State Implementation Plan for National Primary and Secondary Ambient Air Quality Standards
Activity Date: 1983-03-11 00:00:00
Activity Status Date: Not reported
Activity Group: Compliance Monitoring
Activity Type: Inspection/Evaluation
Activity Status: Not reported

Region Code: 05
Programmatic ID: AIR MI000000000000B2169
Facility Registry ID: 110008058369
Air Operating Status Code: OPR
Default Air Classification Code: MAJ
Air Program: State Implementation Plan for National Primary and Secondary Ambient Air Quality Standards
Activity Date: 1983-05-18 00:00:00
Activity Status Date: Not reported
Activity Group: Compliance Monitoring
Activity Type: Inspection/Evaluation
Activity Status: Not reported

Region Code: 05
Programmatic ID: AIR MI000000000000B2169
Facility Registry ID: 110008058369
Air Operating Status Code: OPR
Default Air Classification Code: MAJ
Air Program: State Implementation Plan for National Primary and Secondary Ambient Air Quality Standards
Activity Date: 1983-09-12 00:00:00
Activity Status Date: Not reported
Activity Group: Compliance Monitoring
Activity Type: Inspection/Evaluation
Activity Status: Not reported

Region Code: 05
Programmatic ID: AIR MI000000000000B2169
Facility Registry ID: 110008058369
Air Operating Status Code: OPR

Map ID
Direction
Distance
Elevation

MAP FINDINGS

Site

Database(s)

EDR ID Number
EPA ID Number

CARMEUSE LIME INC (Continued)

1000163747

Default Air Classification Code: MAJ
Air Program: State Implementation Plan for National Primary and Secondary Ambient Air Quality Standards
Activity Date: 1983-09-13 00:00:00
Activity Status Date: Not reported
Activity Group: Compliance Monitoring
Activity Type: Inspection/Evaluation
Activity Status: Not reported

Region Code: 05
Programmatic ID: AIR MI000000000000B2169
Facility Registry ID: 110008058369
Air Operating Status Code: OPR
Default Air Classification Code: MAJ
Air Program: State Implementation Plan for National Primary and Secondary Ambient Air Quality Standards
Activity Date: 1984-02-10 00:00:00
Activity Status Date: Not reported
Activity Group: Compliance Monitoring
Activity Type: Inspection/Evaluation
Activity Status: Not reported

Region Code: 05
Programmatic ID: AIR MI000000000000B2169
Facility Registry ID: 110008058369
Air Operating Status Code: OPR
Default Air Classification Code: MAJ
Air Program: State Implementation Plan for National Primary and Secondary Ambient Air Quality Standards
Activity Date: 1984-04-02 00:00:00
Activity Status Date: Not reported
Activity Group: Compliance Monitoring
Activity Type: Inspection/Evaluation
Activity Status: Not reported

Region Code: 05
Programmatic ID: AIR MI000000000000B2169
Facility Registry ID: 110008058369
Air Operating Status Code: OPR
Default Air Classification Code: MAJ
Air Program: State Implementation Plan for National Primary and Secondary Ambient Air Quality Standards
Activity Date: 1984-06-29 00:00:00
Activity Status Date: Not reported
Activity Group: Compliance Monitoring
Activity Type: Inspection/Evaluation
Activity Status: Not reported

Region Code: 05
Programmatic ID: AIR MI000000000000B2169
Facility Registry ID: 110008058369
Air Operating Status Code: OPR
Default Air Classification Code: MAJ
Air Program: State Implementation Plan for National Primary and Secondary Ambient Air Quality Standards
Activity Date: 1984-10-22 00:00:00
Activity Status Date: Not reported
Activity Group: Compliance Monitoring
Activity Type: Inspection/Evaluation
Activity Status: Not reported

Region Code: 05

Map ID
Direction
Distance
Elevation

MAP FINDINGS

Site

Database(s)

EDR ID Number
EPA ID Number

CARMEUSE LIME INC (Continued)

1000163747

Programmatic ID: AIR MI000000000000B2169
Facility Registry ID: 110008058369
Air Operating Status Code: OPR
Default Air Classification Code: MAJ
Air Program: State Implementation Plan for National Primary and Secondary Ambient Air Quality Standards
Activity Date: 1984-11-21 00:00:00
Activity Status Date: Not reported
Activity Group: Compliance Monitoring
Activity Type: Inspection/Evaluation
Activity Status: Not reported

Region Code: 05
Programmatic ID: AIR MI000000000000B2169
Facility Registry ID: 110008058369
Air Operating Status Code: OPR
Default Air Classification Code: MAJ
Air Program: State Implementation Plan for National Primary and Secondary Ambient Air Quality Standards
Activity Date: 1985-06-24 00:00:00
Activity Status Date: Not reported
Activity Group: Compliance Monitoring
Activity Type: Inspection/Evaluation
Activity Status: Not reported

Region Code: 05
Programmatic ID: AIR MI000000000000B2169
Facility Registry ID: 110008058369
Air Operating Status Code: OPR
Default Air Classification Code: MAJ
Air Program: State Implementation Plan for National Primary and Secondary Ambient Air Quality Standards
Activity Date: 1985-09-30 00:00:00
Activity Status Date: Not reported
Activity Group: Compliance Monitoring
Activity Type: Inspection/Evaluation
Activity Status: Not reported

Region Code: 05
Programmatic ID: AIR MI000000000000B2169
Facility Registry ID: 110008058369
Air Operating Status Code: OPR
Default Air Classification Code: MAJ
Air Program: State Implementation Plan for National Primary and Secondary Ambient Air Quality Standards
Activity Date: 1985-11-04 00:00:00
Activity Status Date: Not reported
Activity Group: Compliance Monitoring
Activity Type: Inspection/Evaluation
Activity Status: Not reported

Region Code: 05
Programmatic ID: AIR MI000000000000B2169
Facility Registry ID: 110008058369
Air Operating Status Code: OPR
Default Air Classification Code: MAJ
Air Program: State Implementation Plan for National Primary and Secondary Ambient Air Quality Standards
Activity Date: 1986-04-16 00:00:00
Activity Status Date: Not reported
Activity Group: Compliance Monitoring
Activity Type: Inspection/Evaluation

Map ID
Direction
Distance
Elevation

MAP FINDINGS

Site

Database(s)

EDR ID Number
EPA ID Number

CARMEUSE LIME INC (Continued)

1000163747

Activity Status: Not reported

Region Code: 05
Programmatic ID: AIR MI000000000000B2169
Facility Registry ID: 110008058369
Air Operating Status Code: OPR
Default Air Classification Code: MAJ
Air Program: State Implementation Plan for National Primary and Secondary Ambient Air Quality Standards
Activity Date: 1986-07-02 00:00:00
Activity Status Date: Not reported
Activity Group: Compliance Monitoring
Activity Type: Inspection/Evaluation
Activity Status: Not reported

Region Code: 05
Programmatic ID: AIR MI000000000000B2169
Facility Registry ID: 110008058369
Air Operating Status Code: OPR
Default Air Classification Code: MAJ
Air Program: State Implementation Plan for National Primary and Secondary Ambient Air Quality Standards
Activity Date: 1986-10-20 00:00:00
Activity Status Date: Not reported
Activity Group: Compliance Monitoring
Activity Type: Inspection/Evaluation
Activity Status: Not reported

Region Code: 05
Programmatic ID: AIR MI000000000000B2169
Facility Registry ID: 110008058369
Air Operating Status Code: OPR
Default Air Classification Code: MAJ
Air Program: State Implementation Plan for National Primary and Secondary Ambient Air Quality Standards
Activity Date: 1986-12-12 00:00:00
Activity Status Date: Not reported
Activity Group: Compliance Monitoring
Activity Type: Inspection/Evaluation
Activity Status: Not reported

Region Code: 05
Programmatic ID: AIR MI000000000000B2169
Facility Registry ID: 110008058369
Air Operating Status Code: OPR
Default Air Classification Code: MAJ
Air Program: State Implementation Plan for National Primary and Secondary Ambient Air Quality Standards
Activity Date: 1988-09-01 00:00:00
Activity Status Date: Not reported
Activity Group: Compliance Monitoring
Activity Type: Inspection/Evaluation
Activity Status: Not reported

Region Code: 05
Programmatic ID: AIR MI000000000000B2169
Facility Registry ID: 110008058369
Air Operating Status Code: OPR
Default Air Classification Code: MAJ
Air Program: State Implementation Plan for National Primary and Secondary Ambient Air Quality Standards
Activity Date: 1989-09-27 00:00:00

Map ID
Direction
Distance
Elevation

MAP FINDINGS

Site

Database(s)

EDR ID Number
EPA ID Number

CARMEUSE LIME INC (Continued)

1000163747

Activity Status Date: Not reported
Activity Group: Compliance Monitoring
Activity Type: Inspection/Evaluation
Activity Status: Not reported

Region Code: 05
Programmatic ID: AIR MI000000000000B2169
Facility Registry ID: 110008058369
Air Operating Status Code: OPR
Default Air Classification Code: MAJ
Air Program: State Implementation Plan for National Primary and Secondary Ambient Air Quality Standards
Activity Date: 1990-07-12 00:00:00
Activity Status Date: Not reported
Activity Group: Compliance Monitoring
Activity Type: Inspection/Evaluation
Activity Status: Not reported

Region Code: 05
Programmatic ID: AIR MI000000000000B2169
Facility Registry ID: 110008058369
Air Operating Status Code: OPR
Default Air Classification Code: MAJ
Air Program: State Implementation Plan for National Primary and Secondary Ambient Air Quality Standards
Activity Date: 1991-02-05 00:00:00
Activity Status Date: Not reported
Activity Group: Compliance Monitoring
Activity Type: Inspection/Evaluation
Activity Status: Not reported

Region Code: 05
Programmatic ID: AIR MI000000000000B2169
Facility Registry ID: 110008058369
Air Operating Status Code: OPR
Default Air Classification Code: MAJ
Air Program: State Implementation Plan for National Primary and Secondary Ambient Air Quality Standards
Activity Date: 1992-03-06 00:00:00
Activity Status Date: Not reported
Activity Group: Compliance Monitoring
Activity Type: Inspection/Evaluation
Activity Status: Not reported

Region Code: 05
Programmatic ID: AIR MI000000000000B2169
Facility Registry ID: 110008058369
Air Operating Status Code: OPR
Default Air Classification Code: MAJ
Air Program: State Implementation Plan for National Primary and Secondary Ambient Air Quality Standards
Activity Date: 1993-02-03 00:00:00
Activity Status Date: Not reported
Activity Group: Compliance Monitoring
Activity Type: Inspection/Evaluation
Activity Status: Not reported

Region Code: 05
Programmatic ID: AIR MI000000000000B2169
Facility Registry ID: 110008058369
Air Operating Status Code: OPR

Map ID
Direction
Distance
Elevation

MAP FINDINGS

Site

Database(s)

EDR ID Number
EPA ID Number

CARMEUSE LIME INC (Continued)

1000163747

Default Air Classification Code: MAJ
Air Program: State Implementation Plan for National Primary and Secondary Ambient Air Quality Standards
Activity Date: 1994-06-30 00:00:00
Activity Status Date: Not reported
Activity Group: Compliance Monitoring
Activity Type: Inspection/Evaluation
Activity Status: Not reported

Region Code: 05
Programmatic ID: AIR MI000000000000B2169
Facility Registry ID: 110008058369
Air Operating Status Code: OPR
Default Air Classification Code: MAJ
Air Program: State Implementation Plan for National Primary and Secondary Ambient Air Quality Standards
Activity Date: 1995-04-19 00:00:00
Activity Status Date: Not reported
Activity Group: Compliance Monitoring
Activity Type: Inspection/Evaluation
Activity Status: Not reported

Region Code: 05
Programmatic ID: AIR MI000000000000B2169
Facility Registry ID: 110008058369
Air Operating Status Code: OPR
Default Air Classification Code: MAJ
Air Program: State Implementation Plan for National Primary and Secondary Ambient Air Quality Standards
Activity Date: 1996-08-30 00:00:00
Activity Status Date: Not reported
Activity Group: Compliance Monitoring
Activity Type: Inspection/Evaluation
Activity Status: Not reported

Region Code: 05
Programmatic ID: AIR MI000000000000B2169
Facility Registry ID: 110008058369
Air Operating Status Code: OPR
Default Air Classification Code: MAJ
Air Program: State Implementation Plan for National Primary and Secondary Ambient Air Quality Standards
Activity Date: 1997-06-02 00:00:00
Activity Status Date: Not reported
Activity Group: Compliance Monitoring
Activity Type: Inspection/Evaluation
Activity Status: Not reported

Region Code: 05
Programmatic ID: AIR MI000000000000B2169
Facility Registry ID: 110008058369
Air Operating Status Code: OPR
Default Air Classification Code: MAJ
Air Program: State Implementation Plan for National Primary and Secondary Ambient Air Quality Standards
Activity Date: 1997-10-24 00:00:00
Activity Status Date: Not reported
Activity Group: Compliance Monitoring
Activity Type: Inspection/Evaluation
Activity Status: Not reported

Region Code: 05

Map ID
Direction
Distance
Elevation

MAP FINDINGS

Site

Database(s)

EDR ID Number
EPA ID Number

CARMEUSE LIME INC (Continued)

1000163747

Programmatic ID: AIR MI000000000000B2169
Facility Registry ID: 110008058369
Air Operating Status Code: OPR
Default Air Classification Code: MAJ
Air Program: State Implementation Plan for National Primary and Secondary Ambient Air Quality Standards
Activity Date: 1997-12-11 00:00:00
Activity Status Date: Not reported
Activity Group: Compliance Monitoring
Activity Type: Inspection/Evaluation
Activity Status: Not reported

Region Code: 05
Programmatic ID: AIR MI000000000000B2169
Facility Registry ID: 110008058369
Air Operating Status Code: OPR
Default Air Classification Code: MAJ
Air Program: State Implementation Plan for National Primary and Secondary Ambient Air Quality Standards
Activity Date: 2007-09-13 00:00:00
Activity Status Date: Not reported
Activity Group: Compliance Monitoring
Activity Type: Inspection/Evaluation
Activity Status: Not reported

Region Code: 05
Programmatic ID: AIR MI000000000000B2169
Facility Registry ID: 110008058369
Air Operating Status Code: OPR
Default Air Classification Code: MAJ
Air Program: State Implementation Plan for National Primary and Secondary Ambient Air Quality Standards
Activity Date: 2007-09-14 00:00:00
Activity Status Date: Not reported
Activity Group: Compliance Monitoring
Activity Type: Inspection/Evaluation
Activity Status: Not reported

Region Code: 05
Programmatic ID: AIR MI000000000000B2169
Facility Registry ID: 110008058369
Air Operating Status Code: OPR
Default Air Classification Code: MAJ
Air Program: State Implementation Plan for National Primary and Secondary Ambient Air Quality Standards
Activity Date: 2007-12-18 00:00:00
Activity Status Date: Not reported
Activity Group: Compliance Monitoring
Activity Type: Inspection/Evaluation
Activity Status: Not reported

Region Code: 05
Programmatic ID: AIR MI000000000000B2169
Facility Registry ID: 110008058369
Air Operating Status Code: OPR
Default Air Classification Code: MAJ
Air Program: State Implementation Plan for National Primary and Secondary Ambient Air Quality Standards
Activity Date: 2008-09-12 00:00:00
Activity Status Date: Not reported
Activity Group: Compliance Monitoring
Activity Type: Inspection/Evaluation

Map ID
Direction
Distance
Elevation

MAP FINDINGS

Site

Database(s)

EDR ID Number
EPA ID Number

CARMEUSE LIME INC (Continued)

1000163747

Activity Status: Not reported

Region Code: 05
Programmatic ID: AIR MI000000000000B2169
Facility Registry ID: 110008058369
Air Operating Status Code: OPR
Default Air Classification Code: MAJ
Air Program: State Implementation Plan for National Primary and Secondary Ambient Air Quality Standards
Activity Date: 2008-10-21 00:00:00
Activity Status Date: Not reported
Activity Group: Compliance Monitoring
Activity Type: Inspection/Evaluation
Activity Status: Not reported

Region Code: 05
Programmatic ID: AIR MI000000000000B2169
Facility Registry ID: 110008058369
Air Operating Status Code: OPR
Default Air Classification Code: MAJ
Air Program: State Implementation Plan for National Primary and Secondary Ambient Air Quality Standards
Activity Date: 2009-01-07 00:00:00
Activity Status Date: Not reported
Activity Group: Compliance Monitoring
Activity Type: Inspection/Evaluation
Activity Status: Not reported

Region Code: 05
Programmatic ID: AIR MI000000000000B2169
Facility Registry ID: 110008058369
Air Operating Status Code: OPR
Default Air Classification Code: MAJ
Air Program: State Implementation Plan for National Primary and Secondary Ambient Air Quality Standards
Activity Date: 2009-04-13 00:00:00
Activity Status Date: Not reported
Activity Group: Compliance Monitoring
Activity Type: Inspection/Evaluation
Activity Status: Not reported

Region Code: 05
Programmatic ID: AIR MI000000000000B2169
Facility Registry ID: 110008058369
Air Operating Status Code: OPR
Default Air Classification Code: MAJ
Air Program: State Implementation Plan for National Primary and Secondary Ambient Air Quality Standards
Activity Date: 2010-08-02 00:00:00
Activity Status Date: Not reported
Activity Group: Compliance Monitoring
Activity Type: Inspection/Evaluation
Activity Status: Not reported

Region Code: 05
Programmatic ID: AIR MI000000000000B2169
Facility Registry ID: 110008058369
Air Operating Status Code: OPR
Default Air Classification Code: MAJ
Air Program: State Implementation Plan for National Primary and Secondary Ambient Air Quality Standards
Activity Date: 2010-09-27 00:00:00

Map ID
Direction
Distance
Elevation

MAP FINDINGS

Site

Database(s)

EDR ID Number
EPA ID Number

CARMEUSE LIME INC (Continued)

1000163747

Activity Status Date: Not reported
Activity Group: Compliance Monitoring
Activity Type: Inspection/Evaluation
Activity Status: Not reported

Region Code: 05
Programmatic ID: AIR MI000000000000B2169
Facility Registry ID: 110008058369
Air Operating Status Code: OPR
Default Air Classification Code: MAJ
Air Program: State Implementation Plan for National Primary and Secondary Ambient Air Quality Standards
Activity Date: 2010-09-30 00:00:00
Activity Status Date: Not reported
Activity Group: Compliance Monitoring
Activity Type: Inspection/Evaluation
Activity Status: Not reported

Region Code: 05
Programmatic ID: AIR MI000000000000B2169
Facility Registry ID: 110008058369
Air Operating Status Code: OPR
Default Air Classification Code: MAJ
Air Program: State Implementation Plan for National Primary and Secondary Ambient Air Quality Standards
Activity Date: 2012-02-07 00:00:00
Activity Status Date: Not reported
Activity Group: Compliance Monitoring
Activity Type: Inspection/Evaluation
Activity Status: Not reported

Region Code: 05
Programmatic ID: AIR MI000000000000B2169
Facility Registry ID: 110008058369
Air Operating Status Code: OPR
Default Air Classification Code: MAJ
Air Program: State Implementation Plan for National Primary and Secondary Ambient Air Quality Standards
Activity Date: 2012-03-14 00:00:00
Activity Status Date: Not reported
Activity Group: Compliance Monitoring
Activity Type: Inspection/Evaluation
Activity Status: Not reported

Region Code: 05
Programmatic ID: AIR MI000000000000B2169
Facility Registry ID: 110008058369
Air Operating Status Code: OPR
Default Air Classification Code: MAJ
Air Program: State Implementation Plan for National Primary and Secondary Ambient Air Quality Standards
Activity Date: 2013-05-02 00:00:00
Activity Status Date: Not reported
Activity Group: Compliance Monitoring
Activity Type: Inspection/Evaluation
Activity Status: Not reported

Region Code: 05
Programmatic ID: AIR MI000000000000B2169
Facility Registry ID: 110008058369
Air Operating Status Code: OPR

Map ID
Direction
Distance
Elevation

MAP FINDINGS

Site

Database(s)

EDR ID Number
EPA ID Number

CARMEUSE LIME INC (Continued)

1000163747

Default Air Classification Code: MAJ
Air Program: State Implementation Plan for National Primary and Secondary Ambient Air Quality Standards
Activity Date: 2013-08-15 00:00:00
Activity Status Date: Not reported
Activity Group: Compliance Monitoring
Activity Type: Inspection/Evaluation
Activity Status: Not reported

Region Code: 05
Programmatic ID: AIR MI000000000000B2169
Facility Registry ID: 110008058369
Air Operating Status Code: OPR
Default Air Classification Code: MAJ
Air Program: State Implementation Plan for National Primary and Secondary Ambient Air Quality Standards
Activity Date: 2013-09-27 00:00:00
Activity Status Date: Not reported
Activity Group: Compliance Monitoring
Activity Type: Inspection/Evaluation
Activity Status: Not reported

Region Code: 05
Programmatic ID: AIR MI000000000000B2169
Facility Registry ID: 110008058369
Air Operating Status Code: OPR
Default Air Classification Code: MAJ
Air Program: Title V Permits
Activity Date: 2015-03-13 00:00:00
Activity Status Date: 2015-09-15 13:00:30
Activity Group: Compliance Monitoring
Activity Type: Inspection/Evaluation
Activity Status: Active

Region Code: 05
Programmatic ID: AIR MI000000000000B2169
Facility Registry ID: 110008058369
Air Operating Status Code: OPR
Default Air Classification Code: MAJ
Air Program: Title V Permits
Activity Date: 2015-07-31 00:00:00
Activity Status Date: 2015-09-15 13:00:00
Activity Group: Compliance Monitoring
Activity Type: Inspection/Evaluation
Activity Status: Active

Region Code: 05
Programmatic ID: AIR MI000000000000B2169
Facility Registry ID: 110008058369
Air Operating Status Code: OPR
Default Air Classification Code: MAJ
Air Program: Title V Permits
Activity Date: 2015-07-31 00:00:00
Activity Status Date: 2015-11-05 13:57:49
Activity Group: Compliance Monitoring
Activity Type: Inspection/Evaluation
Activity Status: Active

Region Code: 05

Map ID
Direction
Distance
Elevation

MAP FINDINGS

Site

Database(s)

EDR ID Number
EPA ID Number

CARMEUSE LIME INC (Continued)

1000163747

Programmatic ID: AIR MI000000000000B2169
Facility Registry ID: 110008058369
Air Operating Status Code: OPR
Default Air Classification Code: MAJ
Air Program: Title V Permits
Activity Date: 2016-03-13 00:00:00
Activity Status Date: 2016-04-12 11:31:35
Activity Group: Compliance Monitoring
Activity Type: Inspection/Evaluation
Activity Status: Active

Region Code: 05
Programmatic ID: AIR MI000000000000B2169
Facility Registry ID: 110008058369
Air Operating Status Code: OPR
Default Air Classification Code: MAJ
Air Program: Title V Permits
Activity Date: 2002-03-14 00:00:00
Activity Status Date: Not reported
Activity Group: Compliance Monitoring
Activity Type: Inspection/Evaluation
Activity Status: Not reported

Region Code: 05
Programmatic ID: AIR MI000000000000B2169
Facility Registry ID: 110008058369
Air Operating Status Code: OPR
Default Air Classification Code: MAJ
Air Program: Title V Permits
Activity Date: 2002-09-04 00:00:00
Activity Status Date: Not reported
Activity Group: Compliance Monitoring
Activity Type: Inspection/Evaluation
Activity Status: Not reported

Region Code: 05
Programmatic ID: AIR MI000000000000B2169
Facility Registry ID: 110008058369
Air Operating Status Code: OPR
Default Air Classification Code: MAJ
Air Program: Title V Permits
Activity Date: 2002-10-30 00:00:00
Activity Status Date: Not reported
Activity Group: Compliance Monitoring
Activity Type: Inspection/Evaluation
Activity Status: Not reported

Region Code: 05
Programmatic ID: AIR MI000000000000B2169
Facility Registry ID: 110008058369
Air Operating Status Code: OPR
Default Air Classification Code: MAJ
Air Program: Title V Permits
Activity Date: 2003-09-29 00:00:00
Activity Status Date: Not reported
Activity Group: Compliance Monitoring
Activity Type: Inspection/Evaluation

Map ID
Direction
Distance
Elevation

MAP FINDINGS

Site

Database(s)

EDR ID Number
EPA ID Number

CARMEUSE LIME INC (Continued)

1000163747

Activity Status: Not reported

Region Code: 05
Programmatic ID: AIR MI000000000000B2169
Facility Registry ID: 110008058369
Air Operating Status Code: OPR
Default Air Classification Code: MAJ
Air Program: Title V Permits
Activity Date: 2003-09-30 00:00:00
Activity Status Date: Not reported
Activity Group: Compliance Monitoring
Activity Type: Inspection/Evaluation
Activity Status: Not reported

Region Code: 05
Programmatic ID: AIR MI000000000000B2169
Facility Registry ID: 110008058369
Air Operating Status Code: OPR
Default Air Classification Code: MAJ
Air Program: Title V Permits
Activity Date: 2005-09-22 00:00:00
Activity Status Date: Not reported
Activity Group: Compliance Monitoring
Activity Type: Inspection/Evaluation
Activity Status: Not reported

Region Code: 05
Programmatic ID: AIR MI000000000000B2169
Facility Registry ID: 110008058369
Air Operating Status Code: OPR
Default Air Classification Code: MAJ
Air Program: Title V Permits
Activity Date: 2006-08-22 00:00:00
Activity Status Date: Not reported
Activity Group: Compliance Monitoring
Activity Type: Inspection/Evaluation
Activity Status: Not reported

Region Code: 05
Programmatic ID: AIR MI000000000000B2169
Facility Registry ID: 110008058369
Air Operating Status Code: OPR
Default Air Classification Code: MAJ
Air Program: Title V Permits
Activity Date: 2008-03-14 00:00:00
Activity Status Date: Not reported
Activity Group: Compliance Monitoring
Activity Type: Inspection/Evaluation
Activity Status: Not reported

Region Code: 05
Programmatic ID: AIR MI000000000000B2169
Facility Registry ID: 110008058369
Air Operating Status Code: OPR
Default Air Classification Code: MAJ
Air Program: Title V Permits
Activity Date: 2008-03-17 00:00:00

Map ID
Direction
Distance
Elevation

MAP FINDINGS

Site

Database(s)

EDR ID Number
EPA ID Number

CARMEUSE LIME INC (Continued)

1000163747

Activity Status Date: Not reported
Activity Group: Compliance Monitoring
Activity Type: Inspection/Evaluation
Activity Status: Not reported

Region Code: 05
Programmatic ID: AIR MI000000000000B2169
Facility Registry ID: 110008058369
Air Operating Status Code: OPR
Default Air Classification Code: MAJ
Air Program: Title V Permits
Activity Date: 2008-10-21 00:00:00
Activity Status Date: Not reported
Activity Group: Compliance Monitoring
Activity Type: Inspection/Evaluation
Activity Status: Not reported

Region Code: 05
Programmatic ID: AIR MI000000000000B2169
Facility Registry ID: 110008058369
Air Operating Status Code: OPR
Default Air Classification Code: MAJ
Air Program: Title V Permits
Activity Date: 2009-01-07 00:00:00
Activity Status Date: Not reported
Activity Group: Compliance Monitoring
Activity Type: Inspection/Evaluation
Activity Status: Not reported

Region Code: 05
Programmatic ID: AIR MI000000000000B2169
Facility Registry ID: 110008058369
Air Operating Status Code: OPR
Default Air Classification Code: MAJ
Air Program: Title V Permits
Activity Date: 2009-03-16 00:00:00
Activity Status Date: Not reported
Activity Group: Compliance Monitoring
Activity Type: Inspection/Evaluation
Activity Status: Not reported

Region Code: 05
Programmatic ID: AIR MI000000000000B2169
Facility Registry ID: 110008058369
Air Operating Status Code: OPR
Default Air Classification Code: MAJ
Air Program: Title V Permits
Activity Date: 2009-04-01 00:00:00
Activity Status Date: Not reported
Activity Group: Compliance Monitoring
Activity Type: Inspection/Evaluation
Activity Status: Not reported

Region Code: 05
Programmatic ID: AIR MI000000000000B2169
Facility Registry ID: 110008058369
Air Operating Status Code: OPR

Map ID
Direction
Distance
Elevation

MAP FINDINGS

Site

Database(s)

EDR ID Number
EPA ID Number

CARMEUSE LIME INC (Continued)

1000163747

Default Air Classification Code: MAJ
Air Program: Title V Permits
Activity Date: 2009-04-13 00:00:00
Activity Status Date: Not reported
Activity Group: Compliance Monitoring
Activity Type: Inspection/Evaluation
Activity Status: Not reported

Region Code: 05
Programmatic ID: AIR MI00000000000B2169
Facility Registry ID: 110008058369
Air Operating Status Code: OPR
Default Air Classification Code: MAJ
Air Program: Title V Permits
Activity Date: 2010-03-11 00:00:00
Activity Status Date: Not reported
Activity Group: Compliance Monitoring
Activity Type: Inspection/Evaluation
Activity Status: Not reported

Region Code: 05
Programmatic ID: AIR MI00000000000B2169
Facility Registry ID: 110008058369
Air Operating Status Code: OPR
Default Air Classification Code: MAJ
Air Program: Title V Permits
Activity Date: 2010-03-23 00:00:00
Activity Status Date: Not reported
Activity Group: Compliance Monitoring
Activity Type: Inspection/Evaluation
Activity Status: Not reported

Region Code: 05
Programmatic ID: AIR MI00000000000B2169
Facility Registry ID: 110008058369
Air Operating Status Code: OPR
Default Air Classification Code: MAJ
Air Program: Title V Permits
Activity Date: 2010-08-02 00:00:00
Activity Status Date: Not reported
Activity Group: Compliance Monitoring
Activity Type: Inspection/Evaluation
Activity Status: Not reported

Region Code: 05
Programmatic ID: AIR MI00000000000B2169
Facility Registry ID: 110008058369
Air Operating Status Code: OPR
Default Air Classification Code: MAJ
Air Program: Title V Permits
Activity Date: 2010-09-27 00:00:00
Activity Status Date: Not reported
Activity Group: Compliance Monitoring
Activity Type: Inspection/Evaluation
Activity Status: Not reported

Region Code: 05

Map ID
Direction
Distance
Elevation

MAP FINDINGS

Site

Database(s)

EDR ID Number
EPA ID Number

CARMEUSE LIME INC (Continued)

1000163747

Programmatic ID: AIR MI00000000000B2169
Facility Registry ID: 110008058369
Air Operating Status Code: OPR
Default Air Classification Code: MAJ
Air Program: Title V Permits
Activity Date: 2010-09-30 00:00:00
Activity Status Date: Not reported
Activity Group: Compliance Monitoring
Activity Type: Inspection/Evaluation
Activity Status: Not reported

Region Code: 05
Programmatic ID: AIR MI00000000000B2169
Facility Registry ID: 110008058369
Air Operating Status Code: OPR
Default Air Classification Code: MAJ
Air Program: Title V Permits
Activity Date: 2011-06-10 00:00:00
Activity Status Date: Not reported
Activity Group: Compliance Monitoring
Activity Type: Inspection/Evaluation
Activity Status: Not reported

Region Code: 05
Programmatic ID: AIR MI00000000000B2169
Facility Registry ID: 110008058369
Air Operating Status Code: OPR
Default Air Classification Code: MAJ
Air Program: Title V Permits
Activity Date: 2011-06-14 00:00:00
Activity Status Date: Not reported
Activity Group: Compliance Monitoring
Activity Type: Inspection/Evaluation
Activity Status: Not reported

Region Code: 05
Programmatic ID: AIR MI00000000000B2169
Facility Registry ID: 110008058369
Air Operating Status Code: OPR
Default Air Classification Code: MAJ
Air Program: Title V Permits
Activity Date: 2012-02-07 00:00:00
Activity Status Date: Not reported
Activity Group: Compliance Monitoring
Activity Type: Inspection/Evaluation
Activity Status: Not reported

Region Code: 05
Programmatic ID: AIR MI00000000000B2169
Facility Registry ID: 110008058369
Air Operating Status Code: OPR
Default Air Classification Code: MAJ
Air Program: Title V Permits
Activity Date: 2012-03-14 00:00:00
Activity Status Date: Not reported
Activity Group: Compliance Monitoring
Activity Type: Inspection/Evaluation

Map ID
Direction
Distance
Elevation

MAP FINDINGS

Site

Database(s)

EDR ID Number
EPA ID Number

CARMEUSE LIME INC (Continued)

1000163747

Activity Status: Not reported

Region Code: 05
Programmatic ID: AIR MI000000000000B2169
Facility Registry ID: 110008058369
Air Operating Status Code: OPR
Default Air Classification Code: MAJ
Air Program: Title V Permits
Activity Date: 2013-03-11 00:00:00
Activity Status Date: Not reported
Activity Group: Compliance Monitoring
Activity Type: Inspection/Evaluation
Activity Status: Not reported

Region Code: 05
Programmatic ID: AIR MI000000000000B2169
Facility Registry ID: 110008058369
Air Operating Status Code: OPR
Default Air Classification Code: MAJ
Air Program: Title V Permits
Activity Date: 2013-05-02 00:00:00
Activity Status Date: Not reported
Activity Group: Compliance Monitoring
Activity Type: Inspection/Evaluation
Activity Status: Not reported

Region Code: 05
Programmatic ID: AIR MI000000000000B2169
Facility Registry ID: 110008058369
Air Operating Status Code: OPR
Default Air Classification Code: MAJ
Air Program: Title V Permits
Activity Date: 2013-08-15 00:00:00
Activity Status Date: Not reported
Activity Group: Compliance Monitoring
Activity Type: Inspection/Evaluation
Activity Status: Not reported

Region Code: 05
Programmatic ID: AIR MI000000000000B2169
Facility Registry ID: 110008058369
Air Operating Status Code: OPR
Default Air Classification Code: MAJ
Air Program: Title V Permits
Activity Date: 2013-09-27 00:00:00
Activity Status Date: Not reported
Activity Group: Compliance Monitoring
Activity Type: Inspection/Evaluation
Activity Status: Not reported

Region Code: 05
Programmatic ID: AIR MI000000000000B2169
Facility Registry ID: 110008058369
Air Operating Status Code: OPR
Default Air Classification Code: MAJ
Air Program: Title V Permits
Activity Date: 2014-03-05 00:00:00

Map ID
Direction
Distance
Elevation

MAP FINDINGS

Site

Database(s)

EDR ID Number
EPA ID Number

CARMEUSE LIME INC (Continued)

1000163747

Activity Status Date: Not reported
Activity Group: Compliance Monitoring
Activity Type: Inspection/Evaluation
Activity Status: Not reported

AN188 MARBLEHEAD LIME CO
NW 25 MARION AVE
1/4-1/2 RIVER ROUGE, MI 48218
0.393 mi.
2076 ft. Site 2 of 3 in cluster AN

MI LUST U000267867
MI UST N/A

Actual: LUST:
577 ft. Facility ID: 00018298
Focus Map: Source: STATE OF MICHIGAN
2 Owner Name: Marblehead Lime Co
Owner Address: 25 Marion Ave
Owner City,St,Zip: River Rouge, MI 48218-1469
Owner Contact: Not reported
Owner Phone: (313) 841-4750
Country: USA
District: Southeast MI
Site Name: Marblehead Lime Company
Latitude: 42.27821
Longitude: -83.12941
Date of Collection: 10/05/2004
Method of Collection: Address Matching-House Number
Accuracy: 100
Accuracy Value Unit: FEET
Horizontal Data: NAD83
Point Line Area: POINT
Desc Category: Plant Entrance (Freight)

Leak Number: C-0384-91
Release Date: 04/10/1991
Substance Released: Not reported
Release Status: Closed
Release Closed Date: 01/28/1992

Leak Number: C-1286-98
Release Date: 01/06/1999
Substance Released: Gasoline,Unknown
Release Status: Closed
Release Closed Date: 06/30/1999

UST:
Facility Type: CLOSED
Facility ID: 00018298
Owner Country: Not reported
Owner Name: MARBLEHEAD LIME CO
Owner Address: 25 MARION AVE
Owner City: RIVER ROUGE
Owner State: MI
Owner Zip: 48218-1469
Owner Contact: Not reported
Owner Phone: 3138414750
Contact: GENE SCHWARTZ
Contact Phone: (313) 841-4750

Map ID
Direction
Distance
Elevation

MAP FINDINGS

Site

Database(s)

EDR ID Number
EPA ID Number

MARBLEHEAD LIME CO (Continued)

U000267867

Date of Collection:	10/05/2004	
Accuracy:	100	
Horizontal Datum:	NAD83	
Accuracy Value Unit:	FEET	
Source:	STATE OF MICHIGAN	
Point Line Area:	POINT	
Desc Category:	Plant Entrance (Freight)	
Method of Collection:	Address Matching-House Number	
District:	Region 1 - SE Michigan District Office	
Tank ID:	2	
Capacity:	1000	
Tank Status:	Removed from Ground	
Substance:	Gasoline,	
Install Date:	05/07/1956	
Remove Date:	12/18/1998	
Tank Number:	UTK-042582-15	
Tank Details Compartments:		Not reported
Tank Details Number of Compartments:		Not reported
Tank Release Detection Automatic Tank Gauging:		Not reported
Tank Release Detection Groundwater Monitoring:		Not reported
Impressed Device:		Not reported
Tank Release Detection Inter Monitoring/Second Conainment:		Not reported
Tank Release Detection Interstitial Monitoring Double Walled Tank/Piping:		Not reported
Tank Release Detection Inventory Control:		Not reported
Tank Release Detection Manual (Static) Tank Gauging:		Not reported
Tank Release Detection Other:		Not reported
Tank Release Detection Other Comment:		Not reported
Tank Release Detection Tank Tightness Testing:		Not reported
Tank Release Detection Vapor Monitoring:		Not reported
Piping Release Detection Automatic Line Leak Detectors:		Not reported
Piping Release Detection Ground Water Monitoring:		Not reported
Piping Release Detection Interstitial Monitoring Double Walled Piping:		Not reported
Piping Release Detection Interstitial Monitoring Second Containment:		Not reported
Piping Release Detection Line Tightness Testing:		Not reported
Piping Release Detection Other:		Not reported
Piping Release Detection Other Comment:		Not reported
Piping Release Detection Vapor Monitoring:		Not reported
Piping Material Bare Steel:		CHECKED
Piping Material Cathodically Protected:		Not reported
Piping Material Copper:		Not reported
Piping Material Double Walled:		Not reported
Piping Material Enviroflex:		Not reported
Piping Material Fiberglass Reinforced Plastic:		Not reported
Piping Material Flexible Piping:		Not reported
Piping Material Galvanized Steel:		Not reported
Piping Material Geo Flex:		Not reported
Piping Material Other:		Not reported
Piping Material Other Comment:		Not reported
Piping Material Unknown:		Not reported
Piping Type Gravity Fed:		Not reported
Piping Type Has Piping Been Repaired:		Not reported
Piping Type Not Marked on Form:		Not reported
Piping Type Pressure (Remote):		Not reported
Piping Type Suction: No Valve at Tank		CHECKED
Piping Type Suction: Valve at Tank		Not reported
Tank Material Asphalt Coated or Bare Steel:		CHECKED
Tank Material Cathodically Protected Steel:		Not reported

Map ID
Direction
Distance
Elevation

MAP FINDINGS

Site

Database(s)

EDR ID Number
EPA ID Number

MARBLEHEAD LIME CO (Continued)

U000267867

Tank Material Composite (Steel With Fiberglass):	Not reported
Tank Material Concrete:	Not reported
Tank Material Double Walled:	Not reported
Tank Material Epoxy Coated Steel:	Not reported
Tank Material Excavation Liner:	Not reported
Tank Material Fiberglass Reinforced Plastic:	Not reported
Tank Material Has Tank Been Repaired:	Not reported
Tank Material Lined Interior:	Not reported
Tank Material Other:	Not reported
Tank Material Description of Other Construction:	Not reported
Tank Material Polyethylene Tank Jacket:	Not reported
Tank Material Unknown:	Not reported
Latitude:	42.27821
Longitude:	-83.12941
Facility Type:	CLOSED
Facility ID:	00018298
Owner Country:	Not reported
Owner Name:	MARBLEHEAD LIME CO
Owner Address:	25 MARION AVE
Owner City:	RIVER ROUGE
Owner State:	MI
Owner Zip:	48218-1469
Owner Contact:	Not reported
Owner Phone:	3138414750
Contact:	GENE SCHWARTZ
Contact Phone:	(313) 841-4750
Date of Collection:	10/05/2004
Accuracy:	100
Horizontal Datum:	NAD83
Accuracy Value Unit:	FEET
Source:	STATE OF MICHIGAN
Point Line Area:	POINT
Desc Category:	Plant Entrance (Freight)
Method of Collection:	Address Matching-House Number
District:	Region 1 - SE Michigan District Office
Tank ID:	1
Capacity:	1000
Tank Status:	Removed from Ground
Substance:	Diesel,
Install Date:	05/07/1956
Remove Date:	05/21/1991
Tank Number:	UTK-090110-15
Tank Details Compartments:	Not reported
Tank Details Number of Compartments:	Not reported
Tank Release Detection Automatic Tank Gauging:	Not reported
Tank Release Detection Groundwater Monitoring:	Not reported
Impressed Device:	Not reported
Tank Release Detection Inter Monitoring/Second Conatinment:	Not reported
Tank Release Detection Interstitial Monitoring Double Walled Tank/Piping:	Not reported
Tank Release Detection Inventory Control:	Not reported
Tank Release Detection Manual (Static) Tank Gauging:	Not reported
Tank Release Detection Other:	Not reported
Tank Release Detection Other Comment:	Not reported
Tank Release Detection Tank Tightness Testing:	Not reported
Tank Release Detection Vapor Monitoring:	Not reported
Piping Release Detection Automatic Line Leak Detectors:	Not reported

Map ID
 Direction
 Distance
 Elevation

MAP FINDINGS

Site

Database(s)

EDR ID Number
 EPA ID Number

MARBLEHEAD LIME CO (Continued)

U000267867

Piping Release Detection Ground Water Monitoring:	Not reported
Piping Release Detection Interstitial Monitoring Double Walled Piping:	Not reported
Piping Release Detection Interstitial Monitoring Second Containment:	Not reported
Piping Release Detection Line Tightness Testing:	Not reported
Piping Release Detection Other:	Not reported
Piping Release Detection Other Comment:	Not reported
Piping Release Detection Vapor Monitoring:	Not reported
Piping Material Bare Steel:	CHECKED
Piping Material Cathodically Protected:	Not reported
Piping Material Copper:	Not reported
Piping Material Double Walled:	Not reported
Piping Material Enviroflex:	Not reported
Piping Material Fiberglass Reinforced Plastic:	Not reported
Piping Material Flexible Piping:	Not reported
Piping Material Galvanized Steel:	Not reported
Piping Material Geo Flex:	Not reported
Piping Material Other:	Not reported
Piping Material Other Comment:	Not reported
Piping Material Unknown:	Not reported
Piping Type Gravity Fed:	Not reported
Piping Type Has Piping Been Repaired:	Not reported
Piping Type Not Marked on Form:	Not reported
Piping Type Pressure (Remote):	Not reported
Piping Type Suction: No Valve at Tank	Not reported
Piping Type Suction: Valve at Tank	Not reported
Tank Material Asphalt Coated or Bare Steel:	CHECKED
Tank Material Cathodically Protected Steel:	Not reported
Tank Material Composite (Steel With Fiberglass):	Not reported
Tank Material Concrete:	Not reported
Tank Material Double Walled:	Not reported
Tank Material Epoxy Coated Steel:	Not reported
Tank Material Excavation Liner:	Not reported
Tank Material Fiberglass Reinforced Plastic:	Not reported
Tank Material Has Tank Been Repaired:	Not reported
Tank Material Lined Interior:	Not reported
Tank Material Other:	Not reported
Tank Material Description of Other Construction:	Not reported
Tank Material Polyethylene Tank Jacket:	Not reported
Tank Material Unknown:	Not reported
Latitude:	42.27821
Longitude:	-83.12941

AN189 **CARMEUSE LIME / MARBLEHEAD LIME**
NW **25 MARION AVENUE**
1/4-1/2 **RIVER ROUGE, MI 48218**
0.393 mi.
2076 ft. **Site 3 of 3 in cluster AN**

MI HIST LF **S102871628**
MI AIRS **N/A**

Actual: Historical LF:
577 ft. Facility ID: 82000029
Focus Map: Status: INACTIVE
2 Contact: Not reported
 Facility Phone: Not reported
 Facility Fax: Not reported
 Facility Type: Not reported
 Facility Email: Not reported
 Facility is Open: Not reported
 Facility Type: Incinerator

Map ID
Direction
Distance
Elevation

MAP FINDINGS

Site

Database(s)

EDR ID Number
EPA ID Number

CARMEUSE LIME / MARBLEHEAD LIME (Continued)

S102871628

Facility Contact: Not reported
County Code: 82
Facility Number: 000029
Staff: Not reported
Active: No
Permit Date: Not reported
Permit Number: Not reported
License Date: / /
License No: Not reported
No Waste: Not reported
Enforcement: Not reported
Exp Letters: Not reported
Operator Name: Not reported
Operator Contact: Not reported
Operator Address: Not reported
Operator City,St,Zip: Not reported
Operator Telephone: Not reported
Operator Fax: Not reported
Operator Email: Not reported
Owner Name: CITY OF RIVER ROUGE
Owner Contact: Not reported
Attention: Not reported
Owner Address: 10600 W JEFFERSON
Owner City,St,Zip: RIVER ROUGE, MI 48218
Owner Telephone: Not reported
Owner Fax: Not reported
Owner Email: Not reported
District: S.E. Michigan
Section: Not reported
Permit Applicant: CITY OF RIVER ROUGE
Permit Applicant Contact: RAYMOND CHARRON
Permit Applicant Address: 10600 W.JEFFERSON
Permit Applicant City,St,Zip: RIVER ROUGE, MI 48218
Permit Applicant Phone: Not reported
Application Type: Government
Liner Information: Not reported
Nature of Wastes Allowed: Not reported
Township: Not reported
Section Number: Not reported
Township Section: Not reported
District: Not reported
Business Type: Not reported
County Description: Not reported
County 2 Description: Not reported
Liner Type: Not reported
Reported Date: Not reported
Amount: 0.00
Financial Instrument: Not reported
Fund Type: Not reported
Issued Date: Not reported
Expires: Not reported
Expiry: Not reported
Licensed: Not reported
Comments: Not reported
Date of Expiry of Current License: Not reported
Acreage Currently Licensed: 0.000
Acres Certified Closed: 0.000

Map ID
Direction
Distance
Elevation

MAP FINDINGS

Site

Database(s)

EDR ID Number
EPA ID Number

CARMEUSE LIME / MARBLEHEAD LIME (Continued)

S102871628

Issue of 1st Construction Permit Date: Not reported
Acres Given in 1st Construction Permit: 0.000
Issue of 2nd Construction Permit Date: Not reported
Acres Given in 2nd Construction Permit: 0.000
Issue of 3rd Construction Permit Date: Not reported
Acres Given in 3rd Construction Permit: 0.000
Restrictive Deed Covenant Filed: Not reported
Perpetual Care Fund Type: Not reported
Perpetual Care Fund Signed: Not reported
Perpetual Care Fund Agreement Signed: Not reported
Groundwater Monitoring System Exists: Not reported
Date landill Certified Closed: Not reported
Received Waste on or After Oct. 9, 1991: Not reported
Site Monitorable Under Definition of New Rules: Not reported

AIRS:

State Registration Number: B2169
Naics Code: Not reported
Contact Email: Not reported
Contact Name: Not reported
Contact Phone: Not reported
Contact Address: (same as site address)
Contact City, St, Zip: Not reported
Permit Number: C-7223
Date Received: 07/17/1986
Application Reason: Not reported
Record Type: Not reported
State County FIPS: Not reported
Facility Category: Not reported
SIC Primary: Not reported
Tribal Code: Not reported
Facility Status Code: Not reported
Facility Status: Active
Supplemental Location Text: Not reported
Business Name: Not reported
Principal Product: Not reported
Principal Product Description: Not reported
UTM Zone (Geo Coordinates Universal Transverse Mercator System): Not reported
UTM Horizontal Coord: Not reported
UTM Vertical Coord: Not reported
Mailing Name: Not reported
Mailing Contact Person: Not reported
Mailing Street: Not reported
Mailing City: Not reported
Mailing State: Not reported
Mailing Zip: Not reported
Mailing Zip 4 Extension: Not reported
Compliance Person: Not reported
Compliance Area Code: Not reported
Compliance Phone Number: Not reported
Emission Inventory Contact Person: Not reported
EI Contact Area Code: Not reported
EI Contact Phone Number: Not reported
Permit Contact Person: Not reported
Permit Contact Person Area Code: Not reported
Permit Contact Person Phone Number: Not reported
Federal Employer Id Number: Not reported

Map ID
Direction
Distance
Elevation

MAP FINDINGS

Site

Database(s)

EDR ID Number
EPA ID Number

CARMEUSE LIME / MARBLEHEAD LIME (Continued)

S102871628

Of Employees: Not reported
Reporting Year: Not reported
Date Record Was Created: Not reported

190
SE
1/4-1/2
0.399 mi.
2106 ft.

PRAXAIR INC
300 E GREAT LAKES ST
RIVER ROUGE, MI 48218

SEMS-ARCHIVE 1015734450
RCRA-SQG MID000720565

Actual:
579 ft.
Focus Map:
6

SEMS Archive:
Site ID: 502188
EPA ID: MID000720565
Cong District: 16
FIPS Code: 26163
FF: N
NPL: Not on the NPL
Non NPL Status: NFRAP-Site does not qualify for the NPL based on existing information

SEMS Archive Detail:

Region: 5
Site ID: 502188
EPA ID: MID000720565
Site Name: PRAXAIR
NPL: N
FF: N
OU: 0
Action Code: VS
Action Name: ARCH SITE
SEQ: 1
Start Date: Not reported
Finish Date: 1984-09-01 00:00:00
Qual: Not reported
Current Action Lead: EPA Perf In-Hse

Region: 5
Site ID: 502188
EPA ID: MID000720565
Site Name: PRAXAIR
NPL: N
FF: N
OU: 0
Action Code: SI
Action Name: SI
SEQ: 1
Start Date: Not reported
Finish Date: 1982-08-01 00:00:00
Qual: N
Current Action Lead: EPA Perf

Region: 5
Site ID: 502188
EPA ID: MID000720565
Site Name: PRAXAIR
NPL: N
FF: N
OU: 0
Action Code: HR

Map ID
Direction
Distance
Elevation

MAP FINDINGS

Site

Database(s)

EDR ID Number
EPA ID Number

PRAXAIR INC (Continued)

1015734450

Action Name: HAZRANK
SEQ: 1
Start Date: Not reported
Finish Date: 1982-08-01 00:00:00
Qual: N
Current Action Lead: EPA Perf

Region: 5
Site ID: 502188
EPA ID: MID000720565
Site Name: PRAXAIR
NPL: N
FF: N
OU: 0
Action Code: DS
Action Name: DISCVRY
SEQ: 1
Start Date: 1982-08-01 00:00:00
Finish Date: 1982-08-01 00:00:00
Qual: Not reported
Current Action Lead: EPA Perf

Region: 5
Site ID: 502188
EPA ID: MID000720565
Site Name: PRAXAIR
NPL: N
FF: N
OU: 0
Action Code: PA
Action Name: PA
SEQ: 1
Start Date: Not reported
Finish Date: 1984-09-01 00:00:00
Qual: N
Current Action Lead: St Perf

RCRA-SQG:

Date form received by agency: 03/21/2017
Facility name: PRAXAIR INC
Facility address: 300 E GREAT LAKES ST
RIVER ROUGE, MI 48218
EPA ID: MID000720565
Contact: JERRY CABALATUNGAN
Contact address: Not reported
Not reported
Contact country: Not reported
Contact telephone: 313-849-4322
Contact email: JERRY_CABALATUNGAN@PRAXAIR.COM
EPA Region: 05
Land type: Private
Classification: Small Small Quantity Generator
Description: Handler: generates more than 100 and less than 1000 kg of hazardous waste during any calendar month and accumulates less than 6000 kg of hazardous waste at any time; or generates 100 kg or less of hazardous waste during any calendar month, and accumulates more than 1000 kg of

Map ID
Direction
Distance
Elevation

MAP FINDINGS

Site

Database(s)

EDR ID Number
EPA ID Number

PRAXAIR INC (Continued)

1015734450

hazardous waste at any time

Owner/Operator Summary:

Owner/operator name: PRAXAIR INC
Owner/operator address: Not reported
Not reported
Owner/operator country: Not reported
Owner/operator telephone: Not reported
Owner/operator email: Not reported
Owner/operator fax: Not reported
Owner/operator extension: Not reported
Legal status: Private
Owner/Operator Type: Owner
Owner/Op start date: 07/09/1996
Owner/Op end date: Not reported

Owner/operator name: PRAXAIR INC
Owner/operator address: Not reported
Not reported
Owner/operator country: Not reported
Owner/operator telephone: Not reported
Owner/operator email: Not reported
Owner/operator fax: Not reported
Owner/operator extension: Not reported
Legal status: Private
Owner/Operator Type: Operator
Owner/Op start date: 07/09/1996
Owner/Op end date: Not reported

Handler Activities Summary:

U.S. importer of hazardous waste: No
Mixed waste (haz. and radioactive): No
Recycler of hazardous waste: No
Transporter of hazardous waste: No
Treater, storer or disposer of HW: No
Underground injection activity: No
On-site burner exemption: No
Furnace exemption: No
Used oil fuel burner: No
Used oil processor: No
User oil refiner: No
Used oil fuel marketer to burner: No
Used oil Specification marketer: No
Used oil transfer facility: No
Used oil transporter: No

. Waste code: D001

. Waste name: IGNITABLE HAZARDOUS WASTES ARE THOSE WASTES WHICH HAVE A FLASHPOINT OF LESS THAN 140 DEGREES FAHRENHEIT AS DETERMINED BY A PENSKEY-MARTENS CLOSED CUP FLASH POINT TESTER. ANOTHER METHOD OF DETERMINING THE FLASH POINT OF A WASTE IS TO REVIEW THE MATERIAL SAFETY DATA SHEET, WHICH CAN BE OBTAINED FROM THE MANUFACTURER OR DISTRIBUTOR OF THE MATERIAL. LACQUER THINNER IS AN EXAMPLE OF A COMMONLY USED SOLVENT WHICH WOULD BE CONSIDERED AS IGNITABLE HAZARDOUS WASTE.

Map ID
Direction
Distance
Elevation

MAP FINDINGS

Site

Database(s)

EDR ID Number
EPA ID Number

PRAXAIR INC (Continued)

1015734450

Historical Generators:

Date form received by agency: 05/25/2016

Site name: PRAXAIR INC

Classification: Small Quantity Generator

. Waste code: D001

. Waste name: IGNITABLE HAZARDOUS WASTES ARE THOSE WASTES WHICH HAVE A FLASHPOINT OF LESS THAN 140 DEGREES FAHRENHEIT AS DETERMINED BY A PENSKEY-MARTENS CLOSED CUP FLASH POINT TESTER. ANOTHER METHOD OF DETERMINING THE FLASH POINT OF A WASTE IS TO REVIEW THE MATERIAL SAFETY DATA SHEET, WHICH CAN BE OBTAINED FROM THE MANUFACTURER OR DISTRIBUTOR OF THE MATERIAL. LACQUER THINNER IS AN EXAMPLE OF A COMMONLY USED SOLVENT WHICH WOULD BE CONSIDERED AS IGNITABLE HAZARDOUS WASTE.

Date form received by agency: 05/26/2015

Site name: PRAXAIR INC

Classification: Small Quantity Generator

. Waste code: D001

. Waste name: IGNITABLE HAZARDOUS WASTES ARE THOSE WASTES WHICH HAVE A FLASHPOINT OF LESS THAN 140 DEGREES FAHRENHEIT AS DETERMINED BY A PENSKEY-MARTENS CLOSED CUP FLASH POINT TESTER. ANOTHER METHOD OF DETERMINING THE FLASH POINT OF A WASTE IS TO REVIEW THE MATERIAL SAFETY DATA SHEET, WHICH CAN BE OBTAINED FROM THE MANUFACTURER OR DISTRIBUTOR OF THE MATERIAL. LACQUER THINNER IS AN EXAMPLE OF A COMMONLY USED SOLVENT WHICH WOULD BE CONSIDERED AS IGNITABLE HAZARDOUS WASTE.

Date form received by agency: 04/09/2014

Site name: PRAXAIR INC

Classification: Small Quantity Generator

. Waste code: D001

. Waste name: IGNITABLE HAZARDOUS WASTES ARE THOSE WASTES WHICH HAVE A FLASHPOINT OF LESS THAN 140 DEGREES FAHRENHEIT AS DETERMINED BY A PENSKEY-MARTENS CLOSED CUP FLASH POINT TESTER. ANOTHER METHOD OF DETERMINING THE FLASH POINT OF A WASTE IS TO REVIEW THE MATERIAL SAFETY DATA SHEET, WHICH CAN BE OBTAINED FROM THE MANUFACTURER OR DISTRIBUTOR OF THE MATERIAL. LACQUER THINNER IS AN EXAMPLE OF A COMMONLY USED SOLVENT WHICH WOULD BE CONSIDERED AS IGNITABLE HAZARDOUS WASTE.

Date form received by agency: 12/03/2013

Site name: PRAXAIR INC

Classification: Small Quantity Generator

. Waste code: D001

. Waste name: IGNITABLE HAZARDOUS WASTES ARE THOSE WASTES WHICH HAVE A FLASHPOINT OF LESS THAN 140 DEGREES FAHRENHEIT AS DETERMINED BY A PENSKEY-MARTENS CLOSED CUP FLASH POINT TESTER. ANOTHER METHOD OF DETERMINING THE FLASH POINT OF A WASTE IS TO REVIEW THE MATERIAL SAFETY DATA SHEET, WHICH CAN BE OBTAINED FROM THE MANUFACTURER OR DISTRIBUTOR OF THE MATERIAL. LACQUER THINNER IS AN EXAMPLE OF A COMMONLY USED SOLVENT WHICH WOULD BE CONSIDERED AS IGNITABLE HAZARDOUS WASTE.

Date form received by agency: 06/20/2012

Site name: PRAXAIR INC

Classification: Small Quantity Generator

Map ID
Direction
Distance
Elevation

MAP FINDINGS

Site

Database(s)

EDR ID Number
EPA ID Number

PRAXAIR INC (Continued)

1015734450

. Waste code: D001
. Waste name: IGNITABLE HAZARDOUS WASTES ARE THOSE WASTES WHICH HAVE A FLASHPOINT OF LESS THAN 140 DEGREES FAHRENHEIT AS DETERMINED BY A PENSKEY-MARTENS CLOSED CUP FLASH POINT TESTER. ANOTHER METHOD OF DETERMINING THE FLASH POINT OF A WASTE IS TO REVIEW THE MATERIAL SAFETY DATA SHEET, WHICH CAN BE OBTAINED FROM THE MANUFACTURER OR DISTRIBUTOR OF THE MATERIAL. LACQUER THINNER IS AN EXAMPLE OF A COMMONLY USED SOLVENT WHICH WOULD BE CONSIDERED AS IGNITABLE HAZARDOUS WASTE.

Date form received by agency: 03/31/2010
Site name: PRAXAIR INC
Classification: Small Quantity Generator

. Waste code: D001
. Waste name: IGNITABLE HAZARDOUS WASTES ARE THOSE WASTES WHICH HAVE A FLASHPOINT OF LESS THAN 140 DEGREES FAHRENHEIT AS DETERMINED BY A PENSKEY-MARTENS CLOSED CUP FLASH POINT TESTER. ANOTHER METHOD OF DETERMINING THE FLASH POINT OF A WASTE IS TO REVIEW THE MATERIAL SAFETY DATA SHEET, WHICH CAN BE OBTAINED FROM THE MANUFACTURER OR DISTRIBUTOR OF THE MATERIAL. LACQUER THINNER IS AN EXAMPLE OF A COMMONLY USED SOLVENT WHICH WOULD BE CONSIDERED AS IGNITABLE HAZARDOUS WASTE.

Date form received by agency: 03/31/2009
Site name: PRAXAIR INC
Classification: Small Quantity Generator

. Waste code: D001
. Waste name: IGNITABLE HAZARDOUS WASTES ARE THOSE WASTES WHICH HAVE A FLASHPOINT OF LESS THAN 140 DEGREES FAHRENHEIT AS DETERMINED BY A PENSKEY-MARTENS CLOSED CUP FLASH POINT TESTER. ANOTHER METHOD OF DETERMINING THE FLASH POINT OF A WASTE IS TO REVIEW THE MATERIAL SAFETY DATA SHEET, WHICH CAN BE OBTAINED FROM THE MANUFACTURER OR DISTRIBUTOR OF THE MATERIAL. LACQUER THINNER IS AN EXAMPLE OF A COMMONLY USED SOLVENT WHICH WOULD BE CONSIDERED AS IGNITABLE HAZARDOUS WASTE.

Date form received by agency: 04/18/2008
Site name: PRAXAIR INC
Classification: Small Quantity Generator

. Waste code: D001
. Waste name: IGNITABLE HAZARDOUS WASTES ARE THOSE WASTES WHICH HAVE A FLASHPOINT OF LESS THAN 140 DEGREES FAHRENHEIT AS DETERMINED BY A PENSKEY-MARTENS CLOSED CUP FLASH POINT TESTER. ANOTHER METHOD OF DETERMINING THE FLASH POINT OF A WASTE IS TO REVIEW THE MATERIAL SAFETY DATA SHEET, WHICH CAN BE OBTAINED FROM THE MANUFACTURER OR DISTRIBUTOR OF THE MATERIAL. LACQUER THINNER IS AN EXAMPLE OF A COMMONLY USED SOLVENT WHICH WOULD BE CONSIDERED AS IGNITABLE HAZARDOUS WASTE.

Date form received by agency: 03/16/2007
Site name: PRAXAIR INC
Classification: Small Quantity Generator

. Waste code: D001
. Waste name: IGNITABLE HAZARDOUS WASTES ARE THOSE WASTES WHICH HAVE A FLASHPOINT OF LESS THAN 140 DEGREES FAHRENHEIT AS DETERMINED BY A PENSKEY-MARTENS CLOSED CUP FLASH POINT TESTER. ANOTHER METHOD OF DETERMINING THE FLASH POINT OF A WASTE IS TO REVIEW THE MATERIAL SAFETY DATA SHEET,

Map ID
Direction
Distance
Elevation

MAP FINDINGS

Site

Database(s)

EDR ID Number
EPA ID Number

PRAXAIR INC (Continued)

1015734450

WHICH CAN BE OBTAINED FROM THE MANUFACTURER OR DISTRIBUTOR OF THE MATERIAL. LACQUER THINNER IS AN EXAMPLE OF A COMMONLY USED SOLVENT WHICH WOULD BE CONSIDERED AS IGNITABLE HAZARDOUS WASTE.

Date form received by agency: 08/12/2004

Site name: PRAXAIR INC

Classification: Small Quantity Generator

. Waste code: D001

. Waste name: IGNITABLE HAZARDOUS WASTES ARE THOSE WASTES WHICH HAVE A FLASHPOINT OF LESS THAN 140 DEGREES FAHRENHEIT AS DETERMINED BY A PENSKEY-MARTENS CLOSED CUP FLASH POINT TESTER. ANOTHER METHOD OF DETERMINING THE FLASH POINT OF A WASTE IS TO REVIEW THE MATERIAL SAFETY DATA SHEET, WHICH CAN BE OBTAINED FROM THE MANUFACTURER OR DISTRIBUTOR OF THE MATERIAL. LACQUER THINNER IS AN EXAMPLE OF A COMMONLY USED SOLVENT WHICH WOULD BE CONSIDERED AS IGNITABLE HAZARDOUS WASTE.

Date form received by agency: 02/28/2003

Site name: PRAXAIR INC

Classification: Small Quantity Generator

. Waste code: D001

. Waste name: IGNITABLE HAZARDOUS WASTES ARE THOSE WASTES WHICH HAVE A FLASHPOINT OF LESS THAN 140 DEGREES FAHRENHEIT AS DETERMINED BY A PENSKEY-MARTENS CLOSED CUP FLASH POINT TESTER. ANOTHER METHOD OF DETERMINING THE FLASH POINT OF A WASTE IS TO REVIEW THE MATERIAL SAFETY DATA SHEET, WHICH CAN BE OBTAINED FROM THE MANUFACTURER OR DISTRIBUTOR OF THE MATERIAL. LACQUER THINNER IS AN EXAMPLE OF A COMMONLY USED SOLVENT WHICH WOULD BE CONSIDERED AS IGNITABLE HAZARDOUS WASTE.

Date form received by agency: 08/28/2002

Site name: PRAXAIR INC

Classification: Small Quantity Generator

. Waste code: D001

. Waste name: IGNITABLE HAZARDOUS WASTES ARE THOSE WASTES WHICH HAVE A FLASHPOINT OF LESS THAN 140 DEGREES FAHRENHEIT AS DETERMINED BY A PENSKEY-MARTENS CLOSED CUP FLASH POINT TESTER. ANOTHER METHOD OF DETERMINING THE FLASH POINT OF A WASTE IS TO REVIEW THE MATERIAL SAFETY DATA SHEET, WHICH CAN BE OBTAINED FROM THE MANUFACTURER OR DISTRIBUTOR OF THE MATERIAL. LACQUER THINNER IS AN EXAMPLE OF A COMMONLY USED SOLVENT WHICH WOULD BE CONSIDERED AS IGNITABLE HAZARDOUS WASTE.

Date form received by agency: 11/02/2001

Site name: PRAXAIR INC

Classification: Small Quantity Generator

. Waste code: D001

. Waste name: IGNITABLE HAZARDOUS WASTES ARE THOSE WASTES WHICH HAVE A FLASHPOINT OF LESS THAN 140 DEGREES FAHRENHEIT AS DETERMINED BY A PENSKEY-MARTENS CLOSED CUP FLASH POINT TESTER. ANOTHER METHOD OF DETERMINING THE FLASH POINT OF A WASTE IS TO REVIEW THE MATERIAL SAFETY DATA SHEET, WHICH CAN BE OBTAINED FROM THE MANUFACTURER OR DISTRIBUTOR OF THE MATERIAL. LACQUER THINNER IS AN EXAMPLE OF A COMMONLY USED SOLVENT WHICH WOULD BE CONSIDERED AS IGNITABLE HAZARDOUS WASTE.

Date form received by agency: 07/10/1996

Map ID
Direction
Distance
Elevation

MAP FINDINGS

Site

Database(s)

EDR ID Number
EPA ID Number

PRAXAIR INC (Continued)

1015734450

Site name: PRAXAIR INC
Classification: Conditionally Exempt Small Quantity Generator

. Waste code: D001
. Waste name: IGNITABLE HAZARDOUS WASTES ARE THOSE WASTES WHICH HAVE A FLASHPOINT OF LESS THAN 140 DEGREES FAHRENHEIT AS DETERMINED BY A PENSKEY-MARTENS CLOSED CUP FLASH POINT TESTER. ANOTHER METHOD OF DETERMINING THE FLASH POINT OF A WASTE IS TO REVIEW THE MATERIAL SAFETY DATA SHEET, WHICH CAN BE OBTAINED FROM THE MANUFACTURER OR DISTRIBUTOR OF THE MATERIAL. LACQUER THINNER IS AN EXAMPLE OF A COMMONLY USED SOLVENT WHICH WOULD BE CONSIDERED AS IGNITABLE HAZARDOUS WASTE.

Date form received by agency: 07/09/1996
Site name: PRAXAIR INC
Classification: Conditionally Exempt Small Quantity Generator

. Waste code: D001
. Waste name: IGNITABLE HAZARDOUS WASTES ARE THOSE WASTES WHICH HAVE A FLASHPOINT OF LESS THAN 140 DEGREES FAHRENHEIT AS DETERMINED BY A PENSKEY-MARTENS CLOSED CUP FLASH POINT TESTER. ANOTHER METHOD OF DETERMINING THE FLASH POINT OF A WASTE IS TO REVIEW THE MATERIAL SAFETY DATA SHEET, WHICH CAN BE OBTAINED FROM THE MANUFACTURER OR DISTRIBUTOR OF THE MATERIAL. LACQUER THINNER IS AN EXAMPLE OF A COMMONLY USED SOLVENT WHICH WOULD BE CONSIDERED AS IGNITABLE HAZARDOUS WASTE.

Violation Status: No violations found

Evaluation Action Summary:
Evaluation date: 08/22/1995
Evaluation: COMPLIANCE EVALUATION INSPECTION ON-SITE
Area of violation: Not reported
Date achieved compliance: Not reported
Evaluation lead agency: State

191 GRAND TRUNK WESTERN RAILROAD (GTWR)
NW VISGER & 8TH STREET
1/4-1/2 RIVER ROUGE, MI 48218
0.402 mi.
2123 ft.

MI INVENTORY S114031651
N/A

Actual: 585 ft.
Focus Map: 5
INVENTORY:
Bea Number: Not reported
Township: River Rouge
District: Southeast MI
Data Source: Part 201
Latitude: 42.25998
Longitude: -83.14425

Map ID
 Direction
 Distance
 Elevation

MAP FINDINGS

Site

Database(s)

EDR ID Number
 EPA ID Number

AO192 **191 LABADIE STREET**
South **191 LABADIE ST**
1/4-1/2 **WYANDOTTE, MI**
0.417 mi.
2203 ft. **Site 1 of 3 in cluster AO**

MI INVENTORY **S114031079**
N/A

Actual: **INVENTORY:**
581 ft. Bea Number: Not reported
Focus Map: Township: Wyandotte
12 District: Southeast MI
 Data Source: Part 201
 Latitude: 42.22696
 Longitude: -83.15282

AO193 **LABADIE PARK NEIGHBORHOOD**
South **191 LABADIE STREET**
1/4-1/2 **WYANDOTTE, MI 48192**
0.417 mi.
2203 ft. **Site 2 of 3 in cluster AO**

US BROWNFIELDS **1000341179**
RCRA NonGen / NLR **MID005318381**
FINDS
ECHO

Actual: **US BROWNFIELDS:**
581 ft. Property Name: LABADIE PARK NEIGHBORHOOD
Focus Map: Recipient Name: Downriver Community Conference
12 Grant Type: Assessment
 Property Number: 57-004-03-0005-302, 57-004-08-0043-300, 57-004-08-0072-000
 Parcel size: 5.47
 Latitude: 42.22628
 Longitude: -83.153537
 HCM Label: Not reported
 Map Scale: Not reported
 Point of Reference: Not reported
 Highlights: Not reported
 Datum: World Geodetic System of 1984
 Acres Property ID: 16801
 IC Data Access: Not reported
 Start Date: Not reported
 Redev Completion Date: Not reported
 Completed Date: Not reported
 Acres Cleaned Up: Not reported
 Cleanup Funding: Not reported
 Cleanup Funding Source: Not reported
 Assessment Funding: Not reported
 Assessment Funding Source: Not reported
 Redevelopment Funding: Not reported
 Redev. Funding Source: Not reported
 Redev. Funding Entity Name: Not reported
 Redevelopment Start Date: Not reported
 Assessment Funding Entity: Not reported
 Cleanup Funding Entity: Not reported
 Grant Type: Hazardous
 Accomplishment Type: Phase I Environmental Assessment
 Accomplishment Count: 0
 Cooperative Agreement Number: 98538901
 Start Date: 03/31/2003 00:00:00
 Ownership Entity: Private
 Completion Date: 03/31/2003 00:00:00
 Current Owner: Labadie Park, LLC (the developer)
 Did Owner Change: Y
 Cleanup Required: Y
 Video Available: N

Map ID
Direction
Distance
Elevation

MAP FINDINGS

Site

Database(s)

EDR ID Number
EPA ID Number

LABADIE PARK NEIGHBORHOOD (Continued)

1000341179

Photo Available:	Y
Institutional Controls Required:	N
IC Category Proprietary Controls:	Not reported
IC Cat. Info. Devices:	Not reported
IC Cat. Gov. Controls:	Not reported
IC Cat. Enforcement Permit Tools:	Not reported
IC in place date:	Not reported
IC in place:	Not reported
State/tribal program date:	Not reported
State/tribal program ID:	Not reported
State/tribal NFA date:	Not reported
Air contaminated:	Not reported
Air cleaned:	Not reported
Asbestos found:	Not reported
Asbestos cleaned:	Not reported
Controlled substance found:	Not reported
Controlled substance cleaned:	Not reported
Drinking water affected:	Not reported
Drinking water cleaned:	Not reported
Groundwater affected:	Not reported
Groundwater cleaned:	Not reported
Lead contaminant found:	Not reported
Lead cleaned up:	Not reported
No media affected:	Not reported
Unknown media affected:	Not reported
Other cleaned up:	Not reported
Other metals found:	Y
Other metals cleaned:	Y
Other contaminants found:	Not reported
Other contams found description:	Not reported
PAHs found:	Not reported
PAHs cleaned up:	Not reported
PCBs found:	Not reported
PCBs cleaned up:	Not reported
Petro products found:	Not reported
Petro products cleaned:	Not reported
Sediments found:	Not reported
Sediments cleaned:	Not reported
Soil affected:	Y
Soil cleaned up:	Y
Surface water cleaned:	Not reported
VOCs found:	Y
VOCs cleaned:	Y
Cleanup other description:	Not reported
Num. of cleanup and re-dev. jobs:	Not reported
Past use greenspace acreage:	Not reported
Past use residential acreage:	Not reported
Surface Water:	Not reported
Past use commercial acreage:	Not reported
Past use industrial acreage:	Not reported
Future use greenspace acreage:	Not reported
Future use residential acreage:	Not reported
Future use commercial acreage:	Not reported
Future use industrial acreage:	Not reported
Greenspace acreage and type:	Not reported
Superfund Fed. landowner flag:	N
Arsenic cleaned up:	Not reported

Map ID
 Direction
 Distance
 Elevation

MAP FINDINGS

Site

Database(s)

EDR ID Number
 EPA ID Number

LABADIE PARK NEIGHBORHOOD (Continued)

1000341179

Cadmium cleaned up:	Not reported
Chromium cleaned up:	Not reported
Copper cleaned up:	Not reported
Iron cleaned up:	Not reported
mercury cleaned up:	Not reported
Nickel Cleaned Up:	Not reported
No clean up:	Not reported
Pesticides cleaned up:	Not reported
Selenium cleaned up:	Not reported
SVOCs cleaned up:	Not reported
Unknown clean up:	Not reported
Arsenic contaminant found:	Not reported
Cadmium contaminant found:	Not reported
Chromium contaminant found:	Not reported
Copper contaminant found:	Not reported
Iron contaminant found:	Not reported
Mercury contaminant found:	Not reported
Nickel contaminant found:	Not reported
No contaminant found:	Not reported
Pesticides contaminant found:	Not reported
Selenium contaminant found:	Not reported
SVOCs contaminant found:	Not reported
Unknown contaminant found:	Not reported
Future Use: Multistory	Not reported
Media affected Bluiding Material:	Not reported
Media affected indoor air:	Not reported
Building material media cleaned up:	Not reported
Indoor air media cleaned up:	Not reported
Unknown media cleaned up:	Not reported
Past Use: Multistory	Not reported
Property Description:	

The former McCord Site is reported to have consisted of vacant land and residential homes prior to construction of the first industrial building around 1917. Multiple additions and modifications were made to the building between 1920 and 1985. The office building attached to the east side of the manufacturing building was a renovated former house moved to the site in 1941. The last major addition to the building was the construction in 1974 of additional warehouse and manufacturing areas on the south side of the building. A smaller addition was constructed on the northeast corner of the building in 1985. The building was originally occupied by All Metal Products Company, a manufacturer of metal toy guns, air rifles, cars, trucks and airplanes. All Metal Products operated at the site from 1917 until 1951. At that time the site was sold to McCord Corporation, a gasket manufacturer. McCord Corporation acquired additional adjacent property and manufactured gaskets on the site until the early 1990s. Starr Tech, an automotive parts rack manufacturer, occupied the southern portion of the building in the late 1990s. Otherwise, the site appears to have been used for a variety of storage operations since McCord ceased site operations.

Below Poverty Number:	250
Below Poverty Percent:	10.0%
Meidan Income:	9620
Meidan Income Number:	711
Meidan Income Percent:	28.4%
Vacant Housing Number:	203
Vacant Housing Percent:	15.2%
Unemployed Number:	110

Map ID
Direction
Distance
Elevation

MAP FINDINGS

Site

Database(s)

EDR ID Number
EPA ID Number

LABADIE PARK NEIGHBORHOOD (Continued)

1000341179

Unemployed Percent: 4.4%

Property Name: LABADIE PARK NEIGHBORHOOD
Recipient Name: Wyandotte, City of
Grant Type: BCRLF
Property Number: 57-004-03-0005-302, 57-004-08-0043-300, 57-004-08-0072-000
Parcel size: 5.47
Latitude: 42.22628
Longitude: -83.153537
HCM Label: Not reported
Map Scale: Not reported
Point of Reference: Not reported
Highlights: Not reported
Datum: World Geodetic System of 1984
Acres Property ID: 16801
IC Data Access: Not reported
Start Date: 08/01/2005 00:00:00
Redev Completion Date: Not reported
Completed Date: 08/01/2005 00:00:00
Acres Cleaned Up: 5.47
Cleanup Funding: 988500
Cleanup Funding Source: Brownfields RLF Grant Funds Loaned
Assessment Funding: Not reported
Assessment Funding Source: Not reported
Redevelopment Funding: 880000
Redev. Funding Source: Local Funding
Redev. Funding Entity Name: Public Infrastructure funding
Redevelopment Start Date: 09/02/2005 00:00:00
Assessment Funding Entity: Not reported
Cleanup Funding Entity: Not reported
Grant Type: Hazardous
Accomplishment Type: Phase I Environmental Assessment
Accomplishment Count: 0
Cooperative Agreement Number: 96531101
Start Date: 01/23/2003 00:00:00
Ownership Entity: Private
Completion Date: 01/23/2003 00:00:00
Current Owner: Labadie Park, LLC (the developer)
Did Owner Change: Y
Cleanup Required: Y
Video Available: N
Photo Available: Y
Institutional Controls Required: N
IC Category Proprietary Controls: Not reported
IC Cat. Info. Devices: Not reported
IC Cat. Gov. Controls: Not reported
IC Cat. Enforcement Permit Tools: Not reported
IC in place date: Not reported
IC in place: Not reported
State/tribal program date: Not reported
State/tribal program ID: Not reported
State/tribal NFA date: Not reported
Air contaminated: Not reported
Air cleaned: Not reported
Asbestos found: Not reported
Asbestos cleaned: Not reported
Controlled substance found: Not reported

Map ID
Direction
Distance
Elevation

MAP FINDINGS

Site

Database(s)

EDR ID Number
EPA ID Number

LABADIE PARK NEIGHBORHOOD (Continued)

1000341179

Controlled substance cleaned:	Not reported
Drinking water affected:	Not reported
Drinking water cleaned:	Not reported
Groundwater affected:	Not reported
Groundwater cleaned:	Not reported
Lead contaminant found:	Not reported
Lead cleaned up:	Not reported
No media affected:	Not reported
Unknown media affected:	Not reported
Other cleaned up:	Not reported
Other metals found:	Y
Other metals cleaned:	Y
Other contaminants found:	Not reported
Other contams found description:	Not reported
PAHs found:	Not reported
PAHs cleaned up:	Not reported
PCBs found:	Not reported
PCBs cleaned up:	Not reported
Petro products found:	Not reported
Petro products cleaned:	Not reported
Sediments found:	Not reported
Sediments cleaned:	Not reported
Soil affected:	Y
Soil cleaned up:	Y
Surface water cleaned:	Not reported
VOCs found:	Y
VOCs cleaned:	Y
Cleanup other description:	Not reported
Num. of cleanup and re-dev. jobs:	90
Past use greenspace acreage:	Not reported
Past use residential acreage:	Not reported
Surface Water:	Not reported
Past use commercial acreage:	Not reported
Past use industrial acreage:	Not reported
Future use greenspace acreage:	Not reported
Future use residential acreage:	Not reported
Future use commercial acreage:	Not reported
Future use industrial acreage:	Not reported
Greenspace acreage and type:	.47
Superfund Fed. landowner flag:	N
Arsenic cleaned up:	Not reported
Cadmium cleaned up:	Not reported
Chromium cleaned up:	Not reported
Copper cleaned up:	Not reported
Iron cleaned up:	Not reported
mercury cleaned up:	Not reported
Nickel Cleaned Up:	Not reported
No clean up:	Not reported
Pesticides cleaned up:	Not reported
Selenium cleaned up:	Not reported
SVOCs cleaned up:	Not reported
Unknown clean up:	Not reported
Arsenic contaminant found:	Not reported
Cadmium contaminant found:	Not reported
Chromium contaminant found:	Not reported
Copper contaminant found:	Not reported
Iron contaminant found:	Not reported

Map ID
 Direction
 Distance
 Elevation

MAP FINDINGS

Site

Database(s)

EDR ID Number
 EPA ID Number

LABADIE PARK NEIGHBORHOOD (Continued)

1000341179

Mercury contaminant found: Not reported
 Nickel contaminant found: Not reported
 No contaminant found: Not reported
 Pesticides contaminant found: Not reported
 Selenium contaminant found: Not reported
 SVOCs contaminant found: Not reported
 Unknown contaminant found: Not reported
 Future Use: Multistory Not reported
 Media affected Bluiding Material: Not reported
 Media affected indoor air: Not reported
 Building material media cleaned up: Not reported
 Indoor air media cleaned up: Not reported
 Unknown media cleaned up: Not reported
 Past Use: Multistory Not reported
 Property Description:

The former McCord Site is reported to have consisted of vacant land and residential homes prior to construction of the first industrial building around 1917. Multiple additions and modifications were made to the building between 1920 and 1985. The office building attached to the east side of the manufacturing building was a renovated former house moved to the site in 1941. The last major addition to the building was the construction in 1974 of additional warehouse and manufacturing areas on the south side of the building. A smaller addition was constructed on the northeast corner of the building in 1985. The building was originally occupied by All Metal Products Company, a manufacturer of metal toy guns, air rifles, cars, trucks and airplanes. All Metal Products operated at the site from 1917 until 1951. At that time the site was sold to McCord Corporation, a gasket manufacturer. McCord Corporation acquired additional adjacent property and manufactured gaskets on the site until the early 1990s. Starr Tech, an automotive parts rack manufacturer, occupied the southern portion of the building in the late 1990s. Otherwise, the site appears to have been used for a variety of storage operations since McCord ceased site operations.

Below Poverty Number: 250
 Below Poverty Percent: 10.0%
 Meidan Income: 9620
 Meidan Income Number: 711
 Meidan Income Percent: 28.4%
 Vacant Housing Number: 203
 Vacant Housing Percent: 15.2%
 Unemployed Number: 110
 Unemployed Percent: 4.4%

Property Name: LABADIE PARK NEIGHBORHOOD
 Recipient Name: Wayne County Brownfield Redevelopment Authority
 Grant Type: BCRLF
 Property Number: 57-004-03-0005-302, 57-004-08-0043-300, 57-004-08-0072-000
 Parcel size: 5.47
 Latitude: 42.22628
 Longitude: -83.153537
 HCM Label: Not reported
 Map Scale: Not reported
 Point of Reference: Not reported
 Highlights: Not reported
 Datum: World Geodetic System of 1984
 Acres Property ID: 16801
 IC Data Access: Not reported

Map ID
Direction
Distance
Elevation

MAP FINDINGS

Site

Database(s)

EDR ID Number
EPA ID Number

LABADIE PARK NEIGHBORHOOD (Continued)

1000341179

Start Date: 08/01/2005 00:00:00
Redev Completion Date: Not reported
Completed Date: 08/01/2005 00:00:00
Acres Cleaned Up: 1.75
Cleanup Funding: 200000
Cleanup Funding Source: Brownfields RLF Grant Funds Loaned
Assessment Funding: Not reported
Assessment Funding Source: Not reported
Redevelopment Funding: Not reported
Redev. Funding Source: Not reported
Redev. Funding Entity Name: Not reported
Redevelopment Start Date: Not reported
Assessment Funding Entity: Not reported
Cleanup Funding Entity: EPA
Grant Type: Hazardous
Accomplishment Type: Not reported
Accomplishment Count: 0
Cooperative Agreement Number: 97509402
Start Date: Not reported
Ownership Entity: Private
Completion Date: Not reported
Current Owner: Labadie Park, LLC (the developer)
Did Owner Change: Y
Cleanup Required: Y
Video Available: N
Photo Available: Y
Institutional Controls Required: N
IC Category Proprietary Controls: Not reported
IC Cat. Info. Devices: Not reported
IC Cat. Gov. Controls: Not reported
IC Cat. Enforcement Permit Tools: Not reported
IC in place date: Not reported
IC in place: Not reported
State/tribal program date: Not reported
State/tribal program ID: Not reported
State/tribal NFA date: Not reported
Air contaminated: Not reported
Air cleaned: Not reported
Asbestos found: Not reported
Asbestos cleaned: Not reported
Controlled substance found: Not reported
Controlled substance cleaned: Not reported
Drinking water affected: Not reported
Drinking water cleaned: Not reported
Groundwater affected: Not reported
Groundwater cleaned: Not reported
Lead contaminant found: Not reported
Lead cleaned up: Not reported
No media affected: Not reported
Unknown media affected: Not reported
Other cleaned up: Not reported
Other metals found: Y
Other metals cleaned: Y
Other contaminants found: Not reported
Other contams found description: Not reported
PAHs found: Not reported
PAHs cleaned up: Not reported

Map ID
Direction
Distance
Elevation

MAP FINDINGS

Site

Database(s)

EDR ID Number
EPA ID Number

LABADIE PARK NEIGHBORHOOD (Continued)

1000341179

PCBs found:	Not reported
PCBs cleaned up:	Not reported
Petro products found:	Not reported
Petro products cleaned:	Not reported
Sediments found:	Not reported
Sediments cleaned:	Not reported
Soil affected:	Y
Soil cleaned up:	Y
Surface water cleaned:	Not reported
VOCs found:	Y
VOCs cleaned:	Y
Cleanup other description:	Not reported
Num. of cleanup and re-dev. jobs:	Not reported
Past use greenspace acreage:	Not reported
Past use residential acreage:	Not reported
Surface Water:	Not reported
Past use commercial acreage:	Not reported
Past use industrial acreage:	Not reported
Future use greenspace acreage:	Not reported
Future use residential acreage:	Not reported
Future use commercial acreage:	Not reported
Future use industrial acreage:	Not reported
Greenspace acreage and type:	Not reported
Superfund Fed. landowner flag:	N
Arsenic cleaned up:	Not reported
Cadmium cleaned up:	Not reported
Chromium cleaned up:	Not reported
Copper cleaned up:	Not reported
Iron cleaned up:	Not reported
mercury cleaned up:	Not reported
Nickel Cleaned Up:	Not reported
No clean up:	Not reported
Pesticides cleaned up:	Not reported
Selenium cleaned up:	Not reported
SVOCs cleaned up:	Not reported
Unknown clean up:	Not reported
Arsenic contaminant found:	Not reported
Cadmium contaminant found:	Not reported
Chromium contaminant found:	Not reported
Copper contaminant found:	Not reported
Iron contaminant found:	Not reported
Mercury contaminant found:	Not reported
Nickel contaminant found:	Not reported
No contaminant found:	Not reported
Pesticides contaminant found:	Not reported
Selenium contaminant found:	Not reported
SVOCs contaminant found:	Not reported
Unknown contaminant found:	Not reported
Future Use: Multistory	Not reported
Media affected Bluiding Material:	Not reported
Media affected indoor air:	Not reported
Building material media cleaned up:	Not reported
Indoor air media cleaned up:	Not reported
Unknown media cleaned up:	Not reported
Past Use: Multistory	Not reported
Property Description:	The former McCord Site is reported to have consisted of vacant land and residential homes prior to construction of the first industrial

Map ID
Direction
Distance
Elevation

MAP FINDINGS

Site

Database(s)

EDR ID Number
EPA ID Number

LABADIE PARK NEIGHBORHOOD (Continued)

1000341179

building around 1917. Multiple additions and modifications were made to the building between 1920 and 1985. The office building attached to the east side of the manufacturing building was a renovated former house moved to the site in 1941. The last major addition to the building was the construction in 1974 of additional warehouse and manufacturing areas on the south side of the building. A smaller addition was constructed on the northeast corner of the building in 1985. The building was originally occupied by All Metal Products Company, a manufacturer of metal toy guns, air rifles, cars, trucks and airplanes. All Metal Products operated at the site from 1917 until 1951. At that time the site was sold to McCord Corporation, a gasket manufacturer. McCord Corporation acquired additional adjacent property and manufactured gaskets on the site until the early 1990s. Starr Tech, an automotive parts rack manufacturer, occupied the southern portion of the building in the late 1990s. Otherwise, the site appears to have been used for a variety of storage operations since McCord ceased site operations.

Below Poverty Number: 250
Below Poverty Percent: 10.0%
Meidan Income: 9620
Meidan Income Number: 711
Meidan Income Percent: 28.4%
Vacant Housing Number: 203
Vacant Housing Percent: 15.2%
Unemployed Number: 110
Unemployed Percent: 4.4%

Property Name: LABADIE PARK NEIGHBORHOOD
Recipient Name: Wyandotte, City of
Grant Type: BCRLF
Property Number: 57-004-03-0005-302, 57-004-08-0043-300, 57-004-08-0072-000
Parcel size: 5.47
Latitude: 42.22628
Longitude: -83.153537
HCM Label: Not reported
Map Scale: Not reported
Point of Reference: Not reported
Highlights: Not reported
Datum: World Geodetic System of 1984
Acres Property ID: 16801
IC Data Access: Not reported
Start Date: 08/01/2005 00:00:00
Redev Completion Date: Not reported
Completed Date: 08/01/2005 00:00:00
Acres Cleaned Up: 5.47
Cleanup Funding: 988500
Cleanup Funding Source: Brownfields RLF Grant Funds Loaned
Assessment Funding: Not reported
Assessment Funding Source: Not reported
Redevelopment Funding: 17500000
Redev. Funding Source: Private/Other Funding
Redev. Funding Entity Name: Infrastructure Construction Build-out Value (upon completion)
Redevelopment Start Date: 09/02/2005 00:00:00
Assessment Funding Entity: Not reported
Cleanup Funding Entity: Not reported
Grant Type: Hazardous
Accomplishment Type: Supplemental Assessment

Map ID
Direction
Distance
Elevation

MAP FINDINGS

Site

Database(s)

EDR ID Number
EPA ID Number

LABADIE PARK NEIGHBORHOOD (Continued)

1000341179

Accomplishment Count:	0
Cooperative Agreement Number:	96531101
Start Date:	10/12/2004 00:00:00
Ownership Entity:	Private
Completion Date:	10/12/2004 00:00:00
Current Owner:	Labadie Park, LLC (the developer)
Did Owner Change:	Y
Cleanup Required:	Y
Video Available:	N
Photo Available:	Y
Institutional Controls Required:	N
IC Category Proprietary Controls:	Not reported
IC Cat. Info. Devices:	Not reported
IC Cat. Gov. Controls:	Not reported
IC Cat. Enforcement Permit Tools:	Not reported
IC in place date:	Not reported
IC in place:	Not reported
State/tribal program date:	Not reported
State/tribal program ID:	Not reported
State/tribal NFA date:	Not reported
Air contaminated:	Not reported
Air cleaned:	Not reported
Asbestos found:	Not reported
Asbestos cleaned:	Not reported
Controlled substance found:	Not reported
Controlled substance cleaned:	Not reported
Drinking water affected:	Not reported
Drinking water cleaned:	Not reported
Groundwater affected:	Not reported
Groundwater cleaned:	Not reported
Lead contaminant found:	Not reported
Lead cleaned up:	Not reported
No media affected:	Not reported
Unknown media affected:	Not reported
Other cleaned up:	Not reported
Other metals found:	Y
Other metals cleaned:	Y
Other contaminants found:	Not reported
Other contams found description:	Not reported
PAHs found:	Not reported
PAHs cleaned up:	Not reported
PCBs found:	Not reported
PCBs cleaned up:	Not reported
Petro products found:	Not reported
Petro products cleaned:	Not reported
Sediments found:	Not reported
Sediments cleaned:	Not reported
Soil affected:	Y
Soil cleaned up:	Y
Surface water cleaned:	Not reported
VOCs found:	Y
VOCs cleaned:	Y
Cleanup other description:	Not reported
Num. of cleanup and re-dev. jobs:	90
Past use greenspace acreage:	Not reported
Past use residential acreage:	Not reported
Surface Water:	Not reported

Map ID
 Direction
 Distance
 Elevation

MAP FINDINGS

Site

Database(s)

EDR ID Number
 EPA ID Number

LABADIE PARK NEIGHBORHOOD (Continued)

1000341179

Past use commercial acreage:	Not reported
Past use industrial acreage:	Not reported
Future use greenspace acreage:	Not reported
Future use residential acreage:	Not reported
Future use commercial acreage:	Not reported
Future use industrial acreage:	Not reported
Greenspace acreage and type:	.47
Superfund Fed. landowner flag:	N
Arsenic cleaned up:	Not reported
Cadmium cleaned up:	Not reported
Chromium cleaned up:	Not reported
Copper cleaned up:	Not reported
Iron cleaned up:	Not reported
mercury cleaned up:	Not reported
Nickel Cleaned Up:	Not reported
No clean up:	Not reported
Pesticides cleaned up:	Not reported
Selenium cleaned up:	Not reported
SVOCs cleaned up:	Not reported
Unknown clean up:	Not reported
Arsenic contaminant found:	Not reported
Cadmium contaminant found:	Not reported
Chromium contaminant found:	Not reported
Copper contaminant found:	Not reported
Iron contaminant found:	Not reported
Mercury contaminant found:	Not reported
Nickel contaminant found:	Not reported
No contaminant found:	Not reported
Pesticides contaminant found:	Not reported
Selenium contaminant found:	Not reported
SVOCs contaminant found:	Not reported
Unknown contaminant found:	Not reported
Future Use: Multistory	Not reported
Media affected Bluiding Material:	Not reported
Media affected indoor air:	Not reported
Building material media cleaned up:	Not reported
Indoor air media cleaned up:	Not reported
Unknown media cleaned up:	Not reported
Past Use: Multistory	Not reported
Property Description:	The former McCord Site is reported to have consisted of vacant land and residential homes prior to construction of the first industrial building around 1917. Multiple additions and modifications were made to the building between 1920 and 1985. The office building attached to the east side of the manufacturing building was a renovated former house moved to the site in 1941. The last major addition to the building was the construction in 1974 of additional warehouse and manufacturing areas on the south side of the building. A smaller addition was constructed on the northeast corner of the building in 1985. The building was originally occupied by All Metal Products Company, a manufacturer of metal toy guns, air rifles, cars, trucks and airplanes. All Metal Products operated at the site from 1917 until 1951. At that time the site was sold to McCord Corporation, a gasket manufacturer. McCord Corporation acquired additional adjacent property and manufactured gaskets on the site until the early 1990s. Starr Tech, an automotive parts rack manufacturer, occupied the southern portion of the building in the late 1990s. Otherwise, the site appears to have been used for a variety of storage operations since McCord

Map ID
Direction
Distance
Elevation

MAP FINDINGS

Site

Database(s)

EDR ID Number
EPA ID Number

LABADIE PARK NEIGHBORHOOD (Continued)

1000341179

ceased site operations.

Below Poverty Number: 250
Below Poverty Percent: 10.0%
Meidan Income: 9620
Meidan Income Number: 711
Meidan Income Percent: 28.4%
Vacant Housing Number: 203
Vacant Housing Percent: 15.2%
Unemployed Number: 110
Unemployed Percent: 4.4%

Property Name: LABADIE PARK NEIGHBORHOOD
Recipient Name: Wyandotte, City of
Grant Type: BCRLF
Property Number: 57-004-03-0005-302, 57-004-08-0043-300, 57-004-08-0072-000
Parcel size: 5.47
Latitude: 42.22628
Longitude: -83.153537
HCM Label: Not reported
Map Scale: Not reported
Point of Reference: Not reported
Highlights: Not reported
Datum: World Geodetic System of 1984
Acres Property ID: 16801
IC Data Access: Not reported
Start Date: 08/01/2005 00:00:00
Redev Completion Date: Not reported
Completed Date: 08/01/2005 00:00:00
Acres Cleaned Up: 5.47
Cleanup Funding: 988500
Cleanup Funding Source: Brownfields RLF Grant Funds Loaned
Assessment Funding: Not reported
Assessment Funding Source: Not reported
Redevelopment Funding: 880000
Redev. Funding Source: Local Funding
Redev. Funding Entity Name: Public Infrastructure funding
Redevelopment Start Date: 09/02/2005 00:00:00
Assessment Funding Entity: Not reported
Cleanup Funding Entity: Not reported
Grant Type: Hazardous
Accomplishment Type: Supplemental Assessment
Accomplishment Count: 0
Cooperative Agreement Number: 96531101
Start Date: 10/12/2004 00:00:00
Ownership Entity: Private
Completion Date: 10/12/2004 00:00:00
Current Owner: Labadie Park, LLC (the developer)
Did Owner Change: Y
Cleanup Required: Y
Video Available: N
Photo Available: Y
Institutional Controls Required: N
IC Category Proprietary Controls: Not reported
IC Cat. Info. Devices: Not reported
IC Cat. Gov. Controls: Not reported
IC Cat. Enforcement Permit Tools: Not reported
IC in place date: Not reported

Map ID
Direction
Distance
Elevation

MAP FINDINGS

Site

Database(s)

EDR ID Number
EPA ID Number

LABADIE PARK NEIGHBORHOOD (Continued)

1000341179

IC in place:	Not reported
State/tribal program date:	Not reported
State/tribal program ID:	Not reported
State/tribal NFA date:	Not reported
Air contaminated:	Not reported
Air cleaned:	Not reported
Asbestos found:	Not reported
Asbestos cleaned:	Not reported
Controlled substance found:	Not reported
Controlled substance cleaned:	Not reported
Drinking water affected:	Not reported
Drinking water cleaned:	Not reported
Groundwater affected:	Not reported
Groundwater cleaned:	Not reported
Lead contaminant found:	Not reported
Lead cleaned up:	Not reported
No media affected:	Not reported
Unknown media affected:	Not reported
Other cleaned up:	Not reported
Other metals found:	Y
Other metals cleaned:	Y
Other contaminants found:	Not reported
Other contams found description:	Not reported
PAHs found:	Not reported
PAHs cleaned up:	Not reported
PCBs found:	Not reported
PCBs cleaned up:	Not reported
Petro products found:	Not reported
Petro products cleaned:	Not reported
Sediments found:	Not reported
Sediments cleaned:	Not reported
Soil affected:	Y
Soil cleaned up:	Y
Surface water cleaned:	Not reported
VOCs found:	Y
VOCs cleaned:	Y
Cleanup other description:	Not reported
Num. of cleanup and re-dev. jobs:	90
Past use greenspace acreage:	Not reported
Past use residential acreage:	Not reported
Surface Water:	Not reported
Past use commercial acreage:	Not reported
Past use industrial acreage:	Not reported
Future use greenspace acreage:	Not reported
Future use residential acreage:	Not reported
Future use commercial acreage:	Not reported
Future use industrial acreage:	Not reported
Greenspace acreage and type:	.47
Superfund Fed. landowner flag:	N
Arsenic cleaned up:	Not reported
Cadmium cleaned up:	Not reported
Chromium cleaned up:	Not reported
Copper cleaned up:	Not reported
Iron cleaned up:	Not reported
mercury cleaned up:	Not reported
Nickel Cleaned Up:	Not reported
No clean up:	Not reported

Map ID
 Direction
 Distance
 Elevation

MAP FINDINGS

Site

Database(s)

EDR ID Number
 EPA ID Number

LABADIE PARK NEIGHBORHOOD (Continued)

1000341179

Pesticides cleaned up: Not reported
 Selenium cleaned up: Not reported
 SVOCs cleaned up: Not reported
 Unknown clean up: Not reported
 Arsenic contaminant found: Not reported
 Cadmium contaminant found: Not reported
 Chromium contaminant found: Not reported
 Copper contaminant found: Not reported
 Iron contaminant found: Not reported
 Mercury contaminant found: Not reported
 Nickel contaminant found: Not reported
 No contaminant found: Not reported
 Pesticides contaminant found: Not reported
 Selenium contaminant found: Not reported
 SVOCs contaminant found: Not reported
 Unknown contaminant found: Not reported
 Future Use: Multistory Not reported
 Media affected Bluiding Material: Not reported
 Media affected indoor air: Not reported
 Building material media cleaned up: Not reported
 Indoor air media cleaned up: Not reported
 Unknown media cleaned up: Not reported
 Past Use: Multistory Not reported
 Property Description:

The former McCord Site is reported to have consisted of vacant land and residential homes prior to construction of the first industrial building around 1917. Multiple additions and modifications were made to the building between 1920 and 1985. The office building attached to the east side of the manufacturing building was a renovated former house moved to the site in 1941. The last major addition to the building was the construction in 1974 of additional warehouse and manufacturing areas on the south side of the building. A smaller addition was constructed on the northeast corner of the building in 1985. The building was originally occupied by All Metal Products Company, a manufacturer of metal toy guns, air rifles, cars, trucks and airplanes. All Metal Products operated at the site from 1917 until 1951. At that time the site was sold to McCord Corporation, a gasket manufacturer. McCord Corporation acquired additional adjacent property and manufactured gaskets on the site until the early 1990s. Starr Tech, an automotive parts rack manufacturer, occupied the southern portion of the building in the late 1990s. Otherwise, the site appears to have been used for a variety of storage operations since McCord ceased site operations.

Below Poverty Number: 250
 Below Poverty Percent: 10.0%
 Meidan Income: 9620
 Meidan Income Number: 711
 Meidan Income Percent: 28.4%
 Vacant Housing Number: 203
 Vacant Housing Percent: 15.2%
 Unemployed Number: 110
 Unemployed Percent: 4.4%

Property Name: LABADIE PARK NEIGHBORHOOD
 Recipient Name: Wyandotte, City of
 Grant Type: BCRLF
 Property Number: 57-004-03-0005-302, 57-004-08-0043-300, 57-004-08-0072-000
 Parcel size: 5.47

Map ID
Direction
Distance
Elevation

MAP FINDINGS

Site

Database(s)

EDR ID Number
EPA ID Number

LABADIE PARK NEIGHBORHOOD (Continued)

1000341179

Latitude:	42.22628
Longitude:	-83.153537
HCM Label:	Not reported
Map Scale:	Not reported
Point of Reference:	Not reported
Highlights:	Not reported
Datum:	World Geodetic System of 1984
Acres Property ID:	16801
IC Data Access:	Not reported
Start Date:	08/01/2005 00:00:00
Redev Completion Date:	Not reported
Completed Date:	08/01/2005 00:00:00
Acres Cleaned Up:	5.47
Cleanup Funding:	988500
Cleanup Funding Source:	Brownfields RLF Grant Funds Loaned
Assessment Funding:	Not reported
Assessment Funding Source:	Not reported
Redevelopment Funding:	17500000
Redev. Funding Source:	Private/Other Funding
Redev. Funding Entity Name:	Infrastructure Construction Build-out Value (upon completion)
Redevelopment Start Date:	09/02/2005 00:00:00
Assessment Funding Entity:	Not reported
Cleanup Funding Entity:	Not reported
Grant Type:	Hazardous
Accomplishment Type:	Phase II Environmental Assessment
Accomplishment Count:	0
Cooperative Agreement Number:	96531101
Start Date:	03/25/2003 00:00:00
Ownership Entity:	Private
Completion Date:	03/25/2003 00:00:00
Current Owner:	Labadie Park, LLC (the developer)
Did Owner Change:	Y
Cleanup Required:	Y
Video Available:	N
Photo Available:	Y
Institutional Controls Required:	N
IC Category Proprietary Controls:	Not reported
IC Cat. Info. Devices:	Not reported
IC Cat. Gov. Controls:	Not reported
IC Cat. Enforcement Permit Tools:	Not reported
IC in place date:	Not reported
IC in place:	Not reported
State/tribal program date:	Not reported
State/tribal program ID:	Not reported
State/tribal NFA date:	Not reported
Air contaminated:	Not reported
Air cleaned:	Not reported
Asbestos found:	Not reported
Asbestos cleaned:	Not reported
Controlled substance found:	Not reported
Controlled substance cleaned:	Not reported
Drinking water affected:	Not reported
Drinking water cleaned:	Not reported
Groundwater affected:	Not reported
Groundwater cleaned:	Not reported
Lead contaminant found:	Not reported
Lead cleaned up:	Not reported

Map ID
Direction
Distance
Elevation

MAP FINDINGS

Site

Database(s)

EDR ID Number
EPA ID Number

LABADIE PARK NEIGHBORHOOD (Continued)

1000341179

No media affected:	Not reported
Unknown media affected:	Not reported
Other cleaned up:	Not reported
Other metals found:	Y
Other metals cleaned:	Y
Other contaminants found:	Not reported
Other contams found description:	Not reported
PAHs found:	Not reported
PAHs cleaned up:	Not reported
PCBs found:	Not reported
PCBs cleaned up:	Not reported
Petro products found:	Not reported
Petro products cleaned:	Not reported
Sediments found:	Not reported
Sediments cleaned:	Not reported
Soil affected:	Y
Soil cleaned up:	Y
Surface water cleaned:	Not reported
VOCs found:	Y
VOCs cleaned:	Y
Cleanup other description:	Not reported
Num. of cleanup and re-dev. jobs:	90
Past use greenspace acreage:	Not reported
Past use residential acreage:	Not reported
Surface Water:	Not reported
Past use commercial acreage:	Not reported
Past use industrial acreage:	Not reported
Future use greenspace acreage:	Not reported
Future use residential acreage:	Not reported
Future use commercial acreage:	Not reported
Future use industrial acreage:	Not reported
Greenspace acreage and type:	.47
Superfund Fed. landowner flag:	N
Arsenic cleaned up:	Not reported
Cadmium cleaned up:	Not reported
Chromium cleaned up:	Not reported
Copper cleaned up:	Not reported
Iron cleaned up:	Not reported
mercury cleaned up:	Not reported
Nickel Cleaned Up:	Not reported
No clean up:	Not reported
Pesticides cleaned up:	Not reported
Selenium cleaned up:	Not reported
SVOCs cleaned up:	Not reported
Unknown clean up:	Not reported
Arsenic contaminant found:	Not reported
Cadmium contaminant found:	Not reported
Chromium contaminant found:	Not reported
Copper contaminant found:	Not reported
Iron contaminant found:	Not reported
Mercury contaminant found:	Not reported
Nickel contaminant found:	Not reported
No contaminant found:	Not reported
Pesticides contaminant found:	Not reported
Selenium contaminant found:	Not reported
SVOCs contaminant found:	Not reported
Unknown contaminant found:	Not reported

Map ID
 Direction
 Distance
 Elevation

MAP FINDINGS

Site

Database(s)

EDR ID Number
 EPA ID Number

LABADIE PARK NEIGHBORHOOD (Continued)

1000341179

<p>Future Use: Multistory Media affected Bluiding Material: Media affected indoor air: Building material media cleaned up: Indoor air media cleaned up: Unknown media cleaned up: Past Use: Multistory Property Description:</p>	<p>Not reported Not reported Not reported Not reported Not reported Not reported Not reported</p> <p>The former McCord Site is reported to have consisted of vacant land and residential homes prior to construction of the first industrial building around 1917. Multiple additions and modifications were made to the building between 1920 and 1985. The office building attached to the east side of the manufacturing building was a renovated former house moved to the site in 1941. The last major addition to the building was the construction in 1974 of additional warehouse and manufacturing areas on the south side of the building. A smaller addition was constructed on the northeast corner of the building in 1985. The building was originally occupied by All Metal Products Company, a manufacturer of metal toy guns, air rifles, cars, trucks and airplanes. All Metal Products operated at the site from 1917 until 1951. At that time the site was sold to McCord Corporation, a gasket manufacturer. McCord Corporation acquired additional adjacent property and manufactured gaskets on the site until the early 1990s. Starr Tech, an automotive parts rack manufacturer, occupied the southern portion of the building in the late 1990s. Otherwise, the site appears to have been used for a variety of storage operations since McCord ceased site operations.</p>
<p>Below Poverty Number: Below Poverty Percent: Meidan Income: Meidan Income Number: Meidan Income Percent: Vacant Housing Number: Vacant Housing Percent: Unemployed Number: Unemployed Percent:</p>	<p>250 10.0% 9620 711 28.4% 203 15.2% 110 4.4%</p>
<p>Property Name: Recipient Name: Grant Type: Property Number: Parcel size: Latitude: Longitude: HCM Label: Map Scale: Point of Reference: Highlights: Datum: Acres Property ID: IC Data Access: Start Date: Redev Completion Date: Completed Date: Acres Cleaned Up: Cleanup Funding: Cleanup Funding Source: Assessment Funding:</p>	<p>LABADIE PARK NEIGHBORHOOD Wyandotte, City of BCRLF 57-004-03-0005-302, 57-004-08-0043-300, 57-004-08-0072-000 5.47 42.22628 -83.153537 Not reported Not reported Not reported Not reported World Geodetic System of 1984 16801 Not reported 08/01/2005 00:00:00 Not reported 08/01/2005 00:00:00 5.47 988500 Brownfields RLF Grant Funds Loaned Not reported</p>

Map ID
Direction
Distance
Elevation

MAP FINDINGS

Site

Database(s)

EDR ID Number
EPA ID Number

LABADIE PARK NEIGHBORHOOD (Continued)

1000341179

Assessment Funding Source:	Not reported
Redevelopment Funding:	17500000
Redev. Funding Source:	Private/Other Funding
Redev. Funding Entity Name:	Infrastructure Construction Build-out Value (upon completion)
Redevelopment Start Date:	09/02/2005 00:00:00
Assessment Funding Entity:	Not reported
Cleanup Funding Entity:	Not reported
Grant Type:	Hazardous
Accomplishment Type:	Phase I Environmental Assessment
Accomplishment Count:	0
Cooperative Agreement Number:	96531101
Start Date:	01/23/2003 00:00:00
Ownership Entity:	Private
Completion Date:	01/23/2003 00:00:00
Current Owner:	Labadie Park, LLC (the developer)
Did Owner Change:	Y
Cleanup Required:	Y
Video Available:	N
Photo Available:	Y
Institutional Controls Required:	N
IC Category Proprietary Controls:	Not reported
IC Cat. Info. Devices:	Not reported
IC Cat. Gov. Controls:	Not reported
IC Cat. Enforcement Permit Tools:	Not reported
IC in place date:	Not reported
IC in place:	Not reported
State/tribal program date:	Not reported
State/tribal program ID:	Not reported
State/tribal NFA date:	Not reported
Air contaminated:	Not reported
Air cleaned:	Not reported
Asbestos found:	Not reported
Asbestos cleaned:	Not reported
Controlled substance found:	Not reported
Controlled substance cleaned:	Not reported
Drinking water affected:	Not reported
Drinking water cleaned:	Not reported
Groundwater affected:	Not reported
Groundwater cleaned:	Not reported
Lead contaminant found:	Not reported
Lead cleaned up:	Not reported
No media affected:	Not reported
Unknown media affected:	Not reported
Other cleaned up:	Not reported
Other metals found:	Y
Other metals cleaned:	Y
Other contaminants found:	Not reported
Other contams found description:	Not reported
PAHs found:	Not reported
PAHs cleaned up:	Not reported
PCBs found:	Not reported
PCBs cleaned up:	Not reported
Petro products found:	Not reported
Petro products cleaned:	Not reported
Sediments found:	Not reported
Sediments cleaned:	Not reported
Soil affected:	Y

Map ID
 Direction
 Distance
 Elevation

MAP FINDINGS

Site

Database(s)

EDR ID Number
 EPA ID Number

LABADIE PARK NEIGHBORHOOD (Continued)

1000341179

Soil cleaned up:	Y
Surface water cleaned:	Not reported
VOCs found:	Y
VOCs cleaned:	Y
Cleanup other description:	Not reported
Num. of cleanup and re-dev. jobs:	90
Past use greenspace acreage:	Not reported
Past use residential acreage:	Not reported
Surface Water:	Not reported
Past use commercial acreage:	Not reported
Past use industrial acreage:	Not reported
Future use greenspace acreage:	Not reported
Future use residential acreage:	Not reported
Future use commercial acreage:	Not reported
Future use industrial acreage:	Not reported
Greenspace acreage and type:	.47
Superfund Fed. landowner flag:	N
Arsenic cleaned up:	Not reported
Cadmium cleaned up:	Not reported
Chromium cleaned up:	Not reported
Copper cleaned up:	Not reported
Iron cleaned up:	Not reported
mercury cleaned up:	Not reported
Nickel Cleaned Up:	Not reported
No clean up:	Not reported
Pesticides cleaned up:	Not reported
Selenium cleaned up:	Not reported
SVOCs cleaned up:	Not reported
Unknown clean up:	Not reported
Arsenic contaminant found:	Not reported
Cadmium contaminant found:	Not reported
Chromium contaminant found:	Not reported
Copper contaminant found:	Not reported
Iron contaminant found:	Not reported
Mercury contaminant found:	Not reported
Nickel contaminant found:	Not reported
No contaminant found:	Not reported
Pesticides contaminant found:	Not reported
Selenium contaminant found:	Not reported
SVOCs contaminant found:	Not reported
Unknown contaminant found:	Not reported
Future Use: Multistory	Not reported
Media affected Bluiding Material:	Not reported
Media affected indoor air:	Not reported
Building material media cleaned up:	Not reported
Indoor air media cleaned up:	Not reported
Unknown media cleaned up:	Not reported
Past Use: Multistory	Not reported
Property Description:	The former McCord Site is reported to have consisted of vacant land and residential homes prior to construction of the first industrial building around 1917. Multiple additions and modifications were made to the building between 1920 and 1985. The office building attached to the east side of the manufacturing building was a renovated former house moved to the site in 1941. The last major addition to the building was the construction in 1974 of additional warehouse and manufacturing areas on the south side of the building. A smaller addition was constructed on the northeast corner of the building in

Map ID
Direction
Distance
Elevation

MAP FINDINGS

Site

Database(s)

EDR ID Number
EPA ID Number

LABADIE PARK NEIGHBORHOOD (Continued)

1000341179

1985. The building was originally occupied by All Metal Products Company, a manufacturer of metal toy guns, air rifles, cars, trucks and airplanes. All Metal Products operated at the site from 1917 until 1951. At that time the site was sold to McCord Corporation, a gasket manufacturer. McCord Corporation acquired additional adjacent property and manufactured gaskets on the site until the early 1990s. Starr Tech, an automotive parts rack manufacturer, occupied the southern portion of the building in the late 1990s. Otherwise, the site appears to have been used for a variety of storage operations since McCord ceased site operations.

Below Poverty Number: 250
Below Poverty Percent: 10.0%
Median Income: 9620
Median Income Number: 711
Median Income Percent: 28.4%
Vacant Housing Number: 203
Vacant Housing Percent: 15.2%
Unemployed Number: 110
Unemployed Percent: 4.4%

Property Name: LABADIE PARK NEIGHBORHOOD
Recipient Name: Wyandotte, City of
Grant Type: BCRLF
Property Number: 57-004-03-0005-302, 57-004-08-0043-300, 57-004-08-0072-000
Parcel size: 5.47
Latitude: 42.22628
Longitude: -83.153537
HCM Label: Not reported
Map Scale: Not reported
Point of Reference: Not reported
Highlights: Not reported
Datum: World Geodetic System of 1984
Acres Property ID: 16801
IC Data Access: Not reported
Start Date: 08/01/2005 00:00:00
Redev Completion Date: Not reported
Completed Date: 08/01/2005 00:00:00
Acres Cleaned Up: 5.47
Cleanup Funding: 988500
Cleanup Funding Source: Brownfields RLF Grant Funds Loaned
Assessment Funding: Not reported
Assessment Funding Source: Not reported
Redevelopment Funding: 880000
Redev. Funding Source: Local Funding
Redev. Funding Entity Name: Public Infrastructure funding
Redevelopment Start Date: 09/02/2005 00:00:00
Assessment Funding Entity: Not reported
Cleanup Funding Entity: Not reported
Grant Type: Hazardous
Accomplishment Type: Phase II Environmental Assessment
Accomplishment Count: 0
Cooperative Agreement Number: 96531101
Start Date: 03/25/2003 00:00:00
Ownership Entity: Private
Completion Date: 03/25/2003 00:00:00
Current Owner: Labadie Park, LLC (the developer)
Did Owner Change: Y

Map ID
Direction
Distance
Elevation

MAP FINDINGS

Site

Database(s)

EDR ID Number
EPA ID Number

LABADIE PARK NEIGHBORHOOD (Continued)

1000341179

Cleanup Required:	Y
Video Available:	N
Photo Available:	Y
Institutional Controls Required:	N
IC Category Proprietary Controls:	Not reported
IC Cat. Info. Devices:	Not reported
IC Cat. Gov. Controls:	Not reported
IC Cat. Enforcement Permit Tools:	Not reported
IC in place date:	Not reported
IC in place:	Not reported
State/tribal program date:	Not reported
State/tribal program ID:	Not reported
State/tribal NFA date:	Not reported
Air contaminated:	Not reported
Air cleaned:	Not reported
Asbestos found:	Not reported
Asbestos cleaned:	Not reported
Controlled substance found:	Not reported
Controlled substance cleaned:	Not reported
Drinking water affected:	Not reported
Drinking water cleaned:	Not reported
Groundwater affected:	Not reported
Groundwater cleaned:	Not reported
Lead contaminant found:	Not reported
Lead cleaned up:	Not reported
No media affected:	Not reported
Unknown media affected:	Not reported
Other cleaned up:	Not reported
Other metals found:	Y
Other metals cleaned:	Y
Other contaminants found:	Not reported
Other contams found description:	Not reported
PAHs found:	Not reported
PAHs cleaned up:	Not reported
PCBs found:	Not reported
PCBs cleaned up:	Not reported
Petro products found:	Not reported
Petro products cleaned:	Not reported
Sediments found:	Not reported
Sediments cleaned:	Not reported
Soil affected:	Y
Soil cleaned up:	Y
Surface water cleaned:	Not reported
VOCs found:	Y
VOCs cleaned:	Y
Cleanup other description:	Not reported
Num. of cleanup and re-dev. jobs:	90
Past use greenspace acreage:	Not reported
Past use residential acreage:	Not reported
Surface Water:	Not reported
Past use commercial acreage:	Not reported
Past use industrial acreage:	Not reported
Future use greenspace acreage:	Not reported
Future use residential acreage:	Not reported
Future use commercial acreage:	Not reported
Future use industrial acreage:	Not reported
Greenspace acreage and type:	.47

Map ID
Direction
Distance
Elevation

MAP FINDINGS

Site

Database(s)

EDR ID Number
EPA ID Number

LABADIE PARK NEIGHBORHOOD (Continued)

1000341179

Vacant Housing Percent: 15.2%
Unemployed Number: 110
Unemployed Percent: 4.4%

RCRA NonGen / NLR:

Date form received by agency: 06/22/1994
Facility name: MCCORD PAYEN INC
Facility address: 191 LABADIE ST
WYANDOTTE, MI 48192
EPA ID: MID005318381
Mailing address: 191 LABADIE
WYANDOTTE, MI 48192
Contact: RALPH GREEN
Contact address: 191 LABADIE ST
WYANDOTTE, MI 48192
Contact country: US
Contact telephone: 313-555-1212
Contact email: Not reported
EPA Region: 05
Land type: Other land type
Classification: Non-Generator
Description: Handler: Non-Generators do not presently generate hazardous waste

Owner/Operator Summary:

Owner/operator name: NO ACTIVE O/OP AS NOT GENERATING WASTE
Owner/operator address: Not reported
Not reported
Owner/operator country: Not reported
Owner/operator telephone: Not reported
Owner/operator email: Not reported
Owner/operator fax: Not reported
Owner/operator extension: Not reported
Legal status: Private
Owner/Operator Type: Operator
Owner/Op start date: 06/23/1994
Owner/Op end date: Not reported

Owner/operator name: NO ACTIVE O/OP AS NOT GENERATING WASTE
Owner/operator address: Not reported
Not reported
Owner/operator country: Not reported
Owner/operator telephone: Not reported
Owner/operator email: Not reported
Owner/operator fax: Not reported
Owner/operator extension: Not reported
Legal status: Private
Owner/Operator Type: Owner
Owner/Op start date: 06/23/1994
Owner/Op end date: Not reported

Handler Activities Summary:

U.S. importer of hazardous waste: No
Mixed waste (haz. and radioactive): No
Recycler of hazardous waste: No
Transporter of hazardous waste: No
Treater, storer or disposer of HW: No

Map ID
Direction
Distance
Elevation

MAP FINDINGS

Site

Database(s)

EDR ID Number
EPA ID Number

LABADIE PARK NEIGHBORHOOD (Continued)

1000341179

Underground injection activity: No
On-site burner exemption: No
Furnace exemption: No
Used oil fuel burner: No
Used oil processor: No
User oil refiner: No
Used oil fuel marketer to burner: No
Used oil Specification marketer: No
Used oil transfer facility: No
Used oil transporter: No

. Waste code: D001
. Waste name: IGNITABLE HAZARDOUS WASTES ARE THOSE WASTES WHICH HAVE A FLASHPOINT OF LESS THAN 140 DEGREES FAHRENHEIT AS DETERMINED BY A PENSKEY-MARTENS CLOSED CUP FLASH POINT TESTER. ANOTHER METHOD OF DETERMINING THE FLASH POINT OF A WASTE IS TO REVIEW THE MATERIAL SAFETY DATA SHEET, WHICH CAN BE OBTAINED FROM THE MANUFACTURER OR DISTRIBUTOR OF THE MATERIAL. LACQUER THINNER IS AN EXAMPLE OF A COMMONLY USED SOLVENT WHICH WOULD BE CONSIDERED AS IGNITABLE HAZARDOUS WASTE.

Historical Generators:

Date form received by agency: 02/27/1990
Site name: MCCORD GASKET DIVISION JPI TRANSPORTATIO
Classification: Large Quantity Generator

Date form received by agency: 08/18/1980
Site name: MCCORD PAYEN INC
Classification: Not a generator, verified

. Waste code: D001
. Waste name: IGNITABLE HAZARDOUS WASTES ARE THOSE WASTES WHICH HAVE A FLASHPOINT OF LESS THAN 140 DEGREES FAHRENHEIT AS DETERMINED BY A PENSKEY-MARTENS CLOSED CUP FLASH POINT TESTER. ANOTHER METHOD OF DETERMINING THE FLASH POINT OF A WASTE IS TO REVIEW THE MATERIAL SAFETY DATA SHEET, WHICH CAN BE OBTAINED FROM THE MANUFACTURER OR DISTRIBUTOR OF THE MATERIAL. LACQUER THINNER IS AN EXAMPLE OF A COMMONLY USED SOLVENT WHICH WOULD BE CONSIDERED AS IGNITABLE HAZARDOUS WASTE.

Facility Has Received Notices of Violations:

Regulation violated: Not reported
Area of violation: Generators - General
Date violation determined: 11/01/1990
Date achieved compliance: 04/22/1991
Violation lead agency: State
Enforcement action: WRITTEN INFORMAL
Enforcement action date: 11/09/1990
Enf. disposition status: Not reported
Enf. disp. status date: Not reported
Enforcement lead agency: State
Proposed penalty amount: Not reported
Final penalty amount: Not reported
Paid penalty amount: Not reported

Regulation violated: Not reported
Area of violation: Generators - General
Date violation determined: 02/22/1989

Map ID
Direction
Distance
Elevation

MAP FINDINGS

Site

Database(s)

EDR ID Number
EPA ID Number

LABADIE PARK NEIGHBORHOOD (Continued)

1000341179

Date achieved compliance: 04/17/1989
Violation lead agency: State
Enforcement action: WRITTEN INFORMAL
Enforcement action date: 03/08/1989
Enf. disposition status: Not reported
Enf. disp. status date: Not reported
Enforcement lead agency: State
Proposed penalty amount: Not reported
Final penalty amount: Not reported
Paid penalty amount: Not reported

Regulation violated: Not reported
Area of violation: LDR - General
Date violation determined: 02/22/1989
Date achieved compliance: 04/17/1989
Violation lead agency: State
Enforcement action: Not reported
Enforcement action date: Not reported
Enf. disposition status: Not reported
Enf. disp. status date: Not reported
Enforcement lead agency: Not reported
Proposed penalty amount: Not reported
Final penalty amount: Not reported
Paid penalty amount: Not reported

Regulation violated: Not reported
Area of violation: LDR - General
Date violation determined: 02/22/1989
Date achieved compliance: 04/17/1989
Violation lead agency: State
Enforcement action: WRITTEN INFORMAL
Enforcement action date: 03/08/1989
Enf. disposition status: Not reported
Enf. disp. status date: Not reported
Enforcement lead agency: State
Proposed penalty amount: Not reported
Final penalty amount: Not reported
Paid penalty amount: Not reported

Regulation violated: Not reported
Area of violation: Generators - General
Date violation determined: 02/22/1989
Date achieved compliance: 04/17/1989
Violation lead agency: State
Enforcement action: Not reported
Enforcement action date: Not reported
Enf. disposition status: Not reported
Enf. disp. status date: Not reported
Enforcement lead agency: Not reported
Proposed penalty amount: Not reported
Final penalty amount: Not reported
Paid penalty amount: Not reported

Evaluation Action Summary:
Evaluation date: 11/01/1990
Evaluation: COMPLIANCE EVALUATION INSPECTION ON-SITE
Area of violation: Generators - General

Map ID
Direction
Distance
Elevation

MAP FINDINGS

Site

Database(s)

EDR ID Number
EPA ID Number

LABADIE PARK NEIGHBORHOOD (Continued)

1000341179

Date achieved compliance: 04/22/1991
Evaluation lead agency: State

Evaluation date: 02/22/1989
Evaluation: COMPLIANCE EVALUATION INSPECTION ON-SITE
Area of violation: LDR - General
Date achieved compliance: 04/17/1989
Evaluation lead agency: State

Evaluation date: 02/22/1989
Evaluation: COMPLIANCE EVALUATION INSPECTION ON-SITE
Area of violation: Generators - General
Date achieved compliance: 04/17/1989
Evaluation lead agency: State Contractor/Grantee

Evaluation date: 02/22/1989
Evaluation: COMPLIANCE EVALUATION INSPECTION ON-SITE
Area of violation: LDR - General
Date achieved compliance: 04/17/1989
Evaluation lead agency: State Contractor/Grantee

Evaluation date: 02/22/1989
Evaluation: COMPLIANCE EVALUATION INSPECTION ON-SITE
Area of violation: Generators - General
Date achieved compliance: 04/17/1989
Evaluation lead agency: State

FINDS:

Registry ID: 110038699968

Environmental Interest/Information System
US EPA Assessment, Cleanup and Redevelopment Exchange System (ACRES)
is an federal online database for Brownfields Grantees to
electronically submit data directly to EPA.

Registry ID: 110002117664

Environmental Interest/Information System
US EPA TRIS (Toxics Release Inventory System) contains information
from facilities on the amounts of over 300 listed toxic chemicals that
these facilities release directly to air, water, land, or that are
transported off-site.

RCRAInfo is a national information system that supports the Resource
Conservation and Recovery Act (RCRA) program through the tracking of
events and activities related to facilities that generate, transport,
and treat, store, or dispose of hazardous waste. RCRAInfo allows RCRA
program staff to track the notification, permit, compliance, and
corrective action activities required under RCRA.

[Click this hyperlink](#) while viewing on your computer to access
additional FINDS: detail in the EDR Site Report.

ECHO:

Envid: 1000341179

Map ID
 Direction
 Distance
 Elevation

MAP FINDINGS

Site

Database(s)

EDR ID Number
 EPA ID Number

LABADIE PARK NEIGHBORHOOD (Continued)

1000341179

Registry ID: 110002117664
 DFR URL: <http://echo.epa.gov/detailed-facility-report?fid=110002117664>

AO194
South
1/4-1/2
0.417 mi.
2203 ft.

MCCORD PAYEN INC
191 LABADIE ST
WYANDOTTE, MI 48192
Site 3 of 3 in cluster AO

MI AIRS S105966693
MI BEA N/A
MI WDS

Actual:
581 ft.

AIRS:

Focus Map:
12

State Registration Number: B2130
 Naics Code: Not reported
 Contact Email: Not reported
 Contact Name: Not reported
 Contact Phone: Not reported
 Contact Address: (same as site address)
 Contact City,St,Zip: Not reported
 Permit Number: 90-83
 Date Received: 02/23/1983
 Application Reason: INCINCERATOR FOR COATING OPERATION
 Record Type: Not reported
 State County FIPS: Not reported
 Facility Category: Not reported
 SIC Primary: Not reported
 Tribal Code: Not reported
 Facility Status Code: Not reported
 Facility Status: Active
 Supplemental Location Text: Not reported
 Business Name: Not reported
 Principal Product: Not reported
 Principal Product Description: Not reported
 UTM Zone (Geo Coordinates Universal Transverse Mercator System): Not reported
 UTM Horizontal Coord: Not reported
 UTM Vertical Coord: Not reported
 Mailing Name: Not reported
 Mailing Contact Person: Not reported
 Mailing Street: Not reported
 Mailing City: Not reported
 Mailing State: Not reported
 Mailing Zip: Not reported
 Mailing Zip 4 Extension: Not reported
 Compliance Person: Not reported
 Compliance Area Code: Not reported
 Compliance Phone Number: Not reported
 Emission Inventory Contact Person: Not reported
 EI Contact Area Code: Not reported
 EI Contact Phone Number: Not reported
 Permit Contact Person: Not reported
 Permit Contact Person Area Code: Not reported
 Permit Contact Person Phone Number: Not reported
 Federal Employer Id Number: Not reported
 # Of Employees: Not reported
 Reporting Year: Not reported
 Date Record Was Created: Not reported

BEA:

Secondary Address: Not reported

Map ID
Direction
Distance
Elevation

MAP FINDINGS

Site

Database(s)

EDR ID Number
EPA ID Number

MCCORD PAYEN INC (Continued)

S105966693

BEA Number: 2002
District: Southeast MI
Date Received: 05/05/2003
Submitter Name: The City of Wyandotte
Petition Determination: Affirmed
Petition Disclosure: 1
Category: No Hazardous Substance(s)
Determination 20107A: No Request
Reviewer: owensp
Division Assigned: Environmental Response Division

WDS:

Site Id: MID005318381
WMD Id: 393108
Site Specific Name: MCCORD PAYEN INC
Mailing Address: 191 LABADIE
Mailing City/State/Zip: 48192
Mailing County: WAYNE

195
NW
1/4-1/2
0.429 mi.
2264 ft.

AMOCO OIL #5169
10693 W JEFFERSON AVE
RIVER ROUGE, MI 48218

MI LUST U003320650
MI UST N/A
MI INVENTORY
MI Financial Assurance
MI WDS

Actual:
583 ft.
Focus Map:
5

LUST:

Facility ID: 00005724
Source: STATE OF MICHIGAN
Owner Name: River Rouge Petro Inc
Owner Address: 10693 W Jefferson Ave
Owner City,St,Zip: River Rouge, MI 48218-1230
Owner Contact: Not reported
Owner Phone: (313) 842-7675
Country: USA
District: Southeast MI
Site Name: Amoco #5169
Latitude: 42.27153
Longitude: -83.13440
Date of Collection: 10/17/2005
Method of Collection: GPS Code Meas. Standard Positioning Service SA Off
Accuracy: 100
Accuracy Value Unit: FEET
Horizontal Data: NAD83
Point Line Area: POINT
Desc Category: Plant Entrance (Freight)

Leak Number: C-0317-90
Release Date: 02/22/1990
Substance Released: Not reported
Release Status: Closed
Release Closed Date: 07/09/2013

Leak Number: C-0520-92
Release Date: 04/02/1992
Substance Released: Gasoline
Release Status: Closed
Release Closed Date: 07/09/2013

Map ID
Direction
Distance
Elevation

MAP FINDINGS

Site

Database(s)

EDR ID Number
EPA ID Number

AMOCO OIL #5169 (Continued)

U003320650

UST:

Facility Type:	ACTIVE	
Facility ID:	00005724	
Owner Country:	Not reported	
Owner Name:	RIVER ROUGE PETRO INC	
Owner Address:	10693 W JEFFERSON AVE	
Owner City:	RIVER ROUGE	
Owner State:	MI	
Owner Zip:	48218-1230	
Owner Contact:	Not reported	
Owner Phone:	3138427675	
Contact:	Ziad Baydoun	
Contact Phone:	(313) 999-9595	
Date of Collection:	10/17/2005	
Accuracy:	100	
Horizontal Datum:	NAD83	
Accuracy Value Unit:	FEET	
Source:	STATE OF MICHIGAN	
Point Line Area:	POINT	
Desc Category:	Plant Entrance (Freight)	
Method of Collection:	GPS Code Meas. Standard Positioning Service SA Off	
District:	Region 1 - SE Michigan District Office	
Tank ID:	9	
Capacity:	8000	
Tank Status:	Currently In Use	
Substance:	Gasoline,	
Install Date:	04/01/1997	
Remove Date:	Not reported	
Tank Number:	UTK-067951-15	
Tank Details Compartments:		Not reported
Tank Details Number of Compartments:		Not reported
Tank Release Detection Automatic Tank Gauging:		CHECKED
Tank Release Detection Groundwater Monitoring:		Not reported
Impressed Device:		Not reported
Tank Release Detection Inter Monitoring/Second Conatinment:		Not reported
Tank Release Detection Interstitial Monitoring Double Walled Tank/Piping:		CHECKED
Tank Release Detection Inventory Control:		Not reported
Tank Release Detection Manual (Static) Tank Gauging:		Not reported
Tank Release Detection Other:		Not reported
Tank Release Detection Other Comment:		Not reported
Tank Release Detection Tank Tightness Testing:		Not reported
Tank Release Detection Vapor Monitoring:		Not reported
Piping Release Detection Automatic Line Leak Detectors:		CHECKED
Piping Release Detection Ground Water Monitoring:		Not reported
Piping Release Detection Interstitial Monitoring Double Walled Piping:		CHECKED
Piping Release Detection Interstitial Monitoring Second Containment:		Not reported
Piping Release Detection Line Tightness Testing:		Not reported
Piping Release Detection Other:		Not reported
Piping Release Detection Other Comment:		Not reported
Piping Release Detection Vapor Monitoring:		Not reported
Piping Material Bare Steel:		Not reported
Piping Material Cathodically Protected:		Not reported
Piping Material Copper:		Not reported
Piping Material Double Walled:		CHECKED
Piping Material Enviroflex:		Not reported
Piping Material Fiberglass Reinforced Plastic:		CHECKED
Piping Material Flexible Piping:		Not reported

Map ID
 Direction
 Distance
 Elevation

MAP FINDINGS

Site

Database(s)

EDR ID Number
 EPA ID Number

AMOCO OIL #5169 (Continued)

U003320650

Piping Material Galvanized Steel:	Not reported
Piping Material Geo Flex:	Not reported
Piping Material Other:	Not reported
Piping Material Other Comment:	Not reported
Piping Material Unknown:	Not reported
Piping Type Gravity Fed:	Not reported
Piping Type Has Piping Been Repaired:	Not reported
Piping Type Not Marked on Form:	Not reported
Piping Type Pressure (Remote):	CHECKED
Piping Type Suction: No Valve at Tank	Not reported
Piping Type Suction: Valve at Tank	Not reported
Tank Material Asphalt Coated or Bare Steel:	Not reported
Tank Material Cathodically Protected Steel:	Not reported
Tank Material Composite (Steel With Fiberglass):	Not reported
Tank Material Concrete:	Not reported
Tank Material Double Walled:	CHECKED
Tank Material Epoxy Coated Steel:	Not reported
Tank Material Excavation Liner:	Not reported
Tank Material Fiberglass Reinforced Plastic:	CHECKED
Tank Material Has Tank Been Repaired:	Not reported
Tank Material Lined Interior:	Not reported
Tank Material Other:	Not reported
Tank Material Description of Other Construction:	Not reported
Tank Material Polyethylene Tank Jacket:	Not reported
Tank Material Unknown:	Not reported

Latitude: 42.27153
 Longitude: -83.13440

Facility Type:	ACTIVE	
Facility ID:	00005724	
Owner Country:	Not reported	
Owner Name:	RIVER ROUGE PETRO INC	
Owner Address:	10693 W JEFFERSON AVE	
Owner City:	RIVER ROUGE	
Owner State:	MI	
Owner Zip:	48218-1230	
Owner Contact:	Not reported	
Owner Phone:	3138427675	
Contact:	Ziad Baydoun	
Contact Phone:	(313) 999-9595	
Date of Collection:	10/17/2005	
Accuracy:	100	
Horizontal Datum:	NAD83	
Accuracy Value Unit:	FEET	
Source:	STATE OF MICHIGAN	
Point Line Area:	POINT	
Desc Category:	Plant Entrance (Freight)	
Method of Collection:	GPS Code Meas. Standard Positioning Service SA Off	
District:	Region 1 - SE Michigan District Office	
Tank ID:	8	
Capacity:	8000	
Tank Status:	Currently In Use	
Substance:	Gasoline,	
Install Date:	04/01/1997	
Remove Date:	Not reported	
Tank Number:	UTK-003959-15	
Tank Details Compartments:		Not reported

Map ID
Direction
Distance
Elevation

MAP FINDINGS

Site

Database(s)

EDR ID Number
EPA ID Number

AMOCO OIL #5169 (Continued)

U003320650

Tank Details Number of Compartments:	Not reported
Tank Release Detection Automatic Tank Gauging:	CHECKED
Tank Release Detection Groundwater Monitoring:	Not reported
Impressed Device:	Not reported
Tank Release Detection Inter Monitoring/Second Conatinment:	Not reported
Tank Release Detection Interstitial Monitoring Double Walled Tank/Piping:	CHECKED
Tank Release Detection Inventory Control:	Not reported
Tank Release Detection Manual (Static) Tank Gauging:	Not reported
Tank Release Detection Other:	Not reported
Tank Release Detection Other Comment:	Not reported
Tank Release Detection Tank Tightness Testing:	Not reported
Tank Release Detection Vapor Monitoring:	Not reported
Piping Release Detection Automatic Line Leak Detectors:	CHECKED
Piping Release Detection Ground Water Monitoring:	Not reported
Piping Release Detection Interstitial Monitoring Double Walled Piping:	CHECKED
Piping Release Detection Interstitial Monitoring Second Containment:	Not reported
Piping Release Detection Line Tightness Testing:	Not reported
Piping Release Detection Other:	Not reported
Piping Release Detection Other Comment:	Not reported
Piping Release Detection Vapor Monitoring:	Not reported
Piping Material Bare Steel:	Not reported
Piping Material Cathodically Protected:	Not reported
Piping Material Copper:	Not reported
Piping Material Double Walled:	CHECKED
Piping Material Enviroflex:	Not reported
Piping Material Fiberglass Reinforced Plastic:	CHECKED
Piping Material Flexible Piping:	Not reported
Piping Material Galvanized Steel:	Not reported
Piping Material Geo Flex:	Not reported
Piping Material Other:	Not reported
Piping Material Other Comment:	Not reported
Piping Material Unknown:	Not reported
Piping Type Gravity Fed:	Not reported
Piping Type Has Piping Been Repaired:	Not reported
Piping Type Not Marked on Form:	Not reported
Piping Type Pressure (Remote):	CHECKED
Piping Type Suction: No Valve at Tank	Not reported
Piping Type Suction: Valve at Tank	Not reported
Tank Material Asphalt Coated or Bare Steel:	Not reported
Tank Material Cathodically Protected Steel:	Not reported
Tank Material Composite (Steel With Fiberglass):	Not reported
Tank Material Concrete:	Not reported
Tank Material Double Walled:	CHECKED
Tank Material Epoxy Coated Steel:	Not reported
Tank Material Excavation Liner:	Not reported
Tank Material Fiberglass Reinforced Plastic:	CHECKED
Tank Material Has Tank Been Repaired:	Not reported
Tank Material Lined Interior:	Not reported
Tank Material Other:	Not reported
Tank Material Description of Other Construction:	Not reported
Tank Material Polyethylene Tank Jacket:	Not reported
Tank Material Unknown:	Not reported
Latitude:	42.27153
Longitude:	-83.13440
Facility Type:	ACTIVE
Facility ID:	00005724

Map ID
Direction
Distance
Elevation

MAP FINDINGS

Site

Database(s)

EDR ID Number
EPA ID Number

AMOCO OIL #5169 (Continued)

U003320650

Owner Country:	Not reported	
Owner Name:	RIVER ROUGE PETRO INC	
Owner Address:	10693 W JEFFERSON AVE	
Owner City:	RIVER ROUGE	
Owner State:	MI	
Owner Zip:	48218-1230	
Owner Contact:	Not reported	
Owner Phone:	3138427675	
Contact:	Ziad Baydoun	
Contact Phone:	(313) 999-9595	
Date of Collection:	10/17/2005	
Accuracy:	100	
Horizontal Datum:	NAD83	
Accuracy Value Unit:	FEET	
Source:	STATE OF MICHIGAN	
Point Line Area:	POINT	
Desc Category:	Plant Entrance (Freight)	
Method of Collection:	GPS Code Meas. Standard Positioning Service SA Off	
District:	Region 1 - SE Michigan District Office	
Tank ID:	7	
Capacity:	10000	
Tank Status:	Currently In Use	
Substance:	Gasoline,	
Install Date:	04/01/1997	
Remove Date:	Not reported	
Tank Number:	UTK-067944-15	
Tank Details Compartments:		Not reported
Tank Details Number of Compartments:		Not reported
Tank Release Detection Automatic Tank Gauging:		CHECKED
Tank Release Detection Groundwater Monitoring:		Not reported
Impressed Device:		Not reported
Tank Release Detection Inter Monitoring/Second Conatinment:		Not reported
Tank Release Detection Interstitial Monitoring Double Walled Tank/Piping:		CHECKED
Tank Release Detection Inventory Control:		Not reported
Tank Release Detection Manual (Static) Tank Gauging:		Not reported
Tank Release Detection Other:		Not reported
Tank Release Detection Other Comment:		Not reported
Tank Release Detection Tank Tightness Testing:		Not reported
Tank Release Detection Vapor Monitoring:		Not reported
Piping Release Detection Automatic Line Leak Detectors:		CHECKED
Piping Release Detection Ground Water Monitoring:		Not reported
Piping Release Detection Interstitial Monitoring Double Walled Piping:		CHECKED
Piping Release Detection Interstitial Monitoring Second Containment:		Not reported
Piping Release Detection Line Tightness Testing:		Not reported
Piping Release Detection Other:		Not reported
Piping Release Detection Other Comment:		Not reported
Piping Release Detection Vapor Monitoring:		Not reported
Piping Material Bare Steel:		Not reported
Piping Material Cathodically Protected:		Not reported
Piping Material Copper:		Not reported
Piping Material Double Walled:		CHECKED
Piping Material Enviroflex:		Not reported
Piping Material Fiberglass Reinforced Plastic:		CHECKED
Piping Material Flexible Piping:		Not reported
Piping Material Galvanized Steel:		Not reported
Piping Material Geo Flex:		Not reported
Piping Material Other:		Not reported

Map ID
 Direction
 Distance
 Elevation

MAP FINDINGS

Site

Database(s)

EDR ID Number
 EPA ID Number

AMOCO OIL #5169 (Continued)

U003320650

Piping Material Other Comment:	Not reported
Piping Material Unknown:	Not reported
Piping Type Gravity Fed:	Not reported
Piping Type Has Piping Been Repaired:	Not reported
Piping Type Not Marked on Form:	Not reported
Piping Type Pressure (Remote):	CHECKED
Piping Type Suction: No Valve at Tank	Not reported
Piping Type Suction: Valve at Tank	Not reported
Tank Material Asphalt Coated or Bare Steel:	Not reported
Tank Material Cathodically Protected Steel:	Not reported
Tank Material Composite (Steel With Fiberglass):	Not reported
Tank Material Concrete:	Not reported
Tank Material Double Walled:	CHECKED
Tank Material Epoxy Coated Steel:	Not reported
Tank Material Excavation Liner:	Not reported
Tank Material Fiberglass Reinforced Plastic:	CHECKED
Tank Material Has Tank Been Repaired:	Not reported
Tank Material Lined Interior:	Not reported
Tank Material Other:	Not reported
Tank Material Description of Other Construction:	Not reported
Tank Material Polyethylene Tank Jacket:	Not reported
Tank Material Unknown:	Not reported
Latitude:	42.27153
Longitude:	-83.13440

Facility Type:	ACTIVE	
Facility ID:	00005724	
Owner Country:	Not reported	
Owner Name:	RIVER ROUGE PETRO INC	
Owner Address:	10693 W JEFFERSON AVE	
Owner City:	RIVER ROUGE	
Owner State:	MI	
Owner Zip:	48218-1230	
Owner Contact:	Not reported	
Owner Phone:	3138427675	
Contact:	Ziad Baydoun	
Contact Phone:	(313) 999-9595	
Date of Collection:	10/17/2005	
Accuracy:	100	
Horizontal Datum:	NAD83	
Accuracy Value Unit:	FEET	
Source:	STATE OF MICHIGAN	
Point Line Area:	POINT	
Desc Category:	Plant Entrance (Freight)	
Method of Collection:	GPS Code Meas. Standard Positioning Service SA Off	
District:	Region 1 - SE Michigan District Office	
Tank ID:	6	
Capacity:	1000	
Tank Status:	Removed from Ground	
Substance:	Used Oil,	
Install Date:	Not reported	
Remove Date:	12/16/1993	
Tank Number:	UTK-007074-15	
Tank Details Compartments:		Not reported
Tank Details Number of Compartments:		Not reported
Tank Release Detection Automatic Tank Gauging:		Not reported
Tank Release Detection Groundwater Monitoring:		Not reported

Map ID
 Direction
 Distance
 Elevation

MAP FINDINGS

Site

Database(s)

EDR ID Number
 EPA ID Number

AMOCO OIL #5169 (Continued)

U003320650

Impressed Device:	Not reported
Tank Release Detection Inter Monitoring/Second Conatinment:	Not reported
Tank Release Detection Interstitial Monitoring Double Walled Tank/Piping:	Not reported
Tank Release Detection Inventory Control:	Not reported
Tank Release Detection Manual (Static) Tank Gauging:	Not reported
Tank Release Detection Other:	Not reported
Tank Release Detection Other Comment:	Not reported
Tank Release Detection Tank Tightness Testing:	Not reported
Tank Release Detection Vapor Monitoring:	Not reported
Piping Release Detection Automatic Line Leak Detectors:	Not reported
Piping Release Detection Ground Water Monitoring:	Not reported
Piping Release Detection Interstitial Monitoring Double Walled Piping:	Not reported
Piping Release Detection Interstitial Monitoring Second Containment:	Not reported
Piping Release Detection Line Tightness Testing:	Not reported
Piping Release Detection Other:	Not reported
Piping Release Detection Other Comment:	Not reported
Piping Release Detection Vapor Monitoring:	Not reported
Piping Material Bare Steel:	Not reported
Piping Material Cathodically Protected:	Not reported
Piping Material Copper:	Not reported
Piping Material Double Walled:	Not reported
Piping Material Enviroflex:	Not reported
Piping Material Fiberglass Reinforced Plastic:	Not reported
Piping Material Flexible Piping:	Not reported
Piping Material Galvanized Steel:	Not reported
Piping Material Geo Flex:	Not reported
Piping Material Other:	Not reported
Piping Material Other Comment:	Not reported
Piping Material Unknown:	Not reported
Piping Type Gravity Fed:	Not reported
Piping Type Has Piping Been Repaired:	Not reported
Piping Type Not Marked on Form:	Not reported
Piping Type Pressure (Remote):	CHECKED
Piping Type Suction: No Valve at Tank	Not reported
Piping Type Suction: Valve at Tank	Not reported
Tank Material Asphalt Coated or Bare Steel:	CHECKED
Tank Material Cathodically Protected Steel:	Not reported
Tank Material Composite (Steel With Fiberglass):	Not reported
Tank Material Concrete:	Not reported
Tank Material Double Walled:	Not reported
Tank Material Epoxy Coated Steel:	Not reported
Tank Material Excavation Liner:	Not reported
Tank Material Fiberglass Reinforced Plastic:	Not reported
Tank Material Has Tank Been Repaired:	Not reported
Tank Material Lined Interior:	Not reported
Tank Material Other:	Not reported
Tank Material Description of Other Construction:	Not reported
Tank Material Polyethylene Tank Jacket:	Not reported
Tank Material Unknown:	Not reported
Latitude:	42.27153
Longitude:	-83.13440
Facility Type:	ACTIVE
Facility ID:	00005724
Owner Country:	Not reported
Owner Name:	RIVER ROUGE PETRO INC
Owner Address:	10693 W JEFFERSON AVE

Map ID
Direction
Distance
Elevation

MAP FINDINGS

Site

Database(s)

EDR ID Number
EPA ID Number

AMOCO OIL #5169 (Continued)

U003320650

Owner City:	RIVER ROUGE	
Owner State:	MI	
Owner Zip:	48218-1230	
Owner Contact:	Not reported	
Owner Phone:	3138427675	
Contact:	Ziad Baydoun	
Contact Phone:	(313) 999-9595	
Date of Collection:	10/17/2005	
Accuracy:	100	
Horizontal Datum:	NAD83	
Accuracy Value Unit:	FEET	
Source:	STATE OF MICHIGAN	
Point Line Area:	POINT	
Desc Category:	Plant Entrance (Freight)	
Method of Collection:	GPS Code Meas. Standard Positioning Service SA Off	
District:	Region 1 - SE Michigan District Office	
Tank ID:	5	
Capacity:	10000	
Tank Status:	Removed from Ground	
Substance:	Gasoline,	
Install Date:	04/26/1970	
Remove Date:	04/15/1997	
Tank Number:	UTK-012801-15	
Tank Details Compartments:		Not reported
Tank Details Number of Compartments:		Not reported
Tank Release Detection Automatic Tank Gauging:		Not reported
Tank Release Detection Groundwater Monitoring:		Not reported
Impressed Device:		Not reported
Tank Release Detection Inter Monitoring/Second Conatinment:		Not reported
Tank Release Detection Interstitial Monitoring Double Walled Tank/Piping:		Not reported
Tank Release Detection Inventory Control:		CHECKED
Tank Release Detection Manual (Static) Tank Gauging:		CHECKED
Tank Release Detection Other:		Not reported
Tank Release Detection Other Comment:		Not reported
Tank Release Detection Tank Tightness Testing:		CHECKED
Tank Release Detection Vapor Monitoring:		Not reported
Piping Release Detection Automatic Line Leak Detectors:		CHECKED
Piping Release Detection Ground Water Monitoring:		Not reported
Piping Release Detection Interstitial Monitoring Double Walled Piping:		Not reported
Piping Release Detection Interstitial Monitoring Second Containment:		Not reported
Piping Release Detection Line Tightness Testing:		CHECKED
Piping Release Detection Other:		Not reported
Piping Release Detection Other Comment:		Not reported
Piping Release Detection Vapor Monitoring:		Not reported
Piping Material Bare Steel:		Not reported
Piping Material Cathodically Protected:		Not reported
Piping Material Copper:		Not reported
Piping Material Double Walled:		Not reported
Piping Material Enviroflex:		Not reported
Piping Material Fiberglass Reinforced Plastic:		CHECKED
Piping Material Flexible Piping:		Not reported
Piping Material Galvanized Steel:		Not reported
Piping Material Geo Flex:		Not reported
Piping Material Other:		Not reported
Piping Material Other Comment:		Not reported
Piping Material Unknown:		Not reported
Piping Type Gravity Fed:		Not reported

Map ID
Direction
Distance
Elevation

MAP FINDINGS

Site

Database(s)

EDR ID Number
EPA ID Number

AMOCO OIL #5169 (Continued)

U003320650

Piping Type Has Piping Been Repaired:	Not reported
Piping Type Not Marked on Form:	Not reported
Piping Type Pressure (Remote):	CHECKED
Piping Type Suction: No Valve at Tank	Not reported
Piping Type Suction: Valve at Tank	Not reported
Tank Material Asphalt Coated or Bare Steel:	CHECKED
Tank Material Cathodically Protected Steel:	Not reported
Tank Material Composite (Steel With Fiberglass):	Not reported
Tank Material Concrete:	Not reported
Tank Material Double Walled:	Not reported
Tank Material Epoxy Coated Steel:	Not reported
Tank Material Excavation Liner:	Not reported
Tank Material Fiberglass Reinforced Plastic:	Not reported
Tank Material Has Tank Been Repaired:	Not reported
Tank Material Lined Interior:	Not reported
Tank Material Other:	Not reported
Tank Material Description of Other Construction:	Not reported
Tank Material Polyethylene Tank Jacket:	Not reported
Tank Material Unknown:	Not reported
Latitude:	42.27153
Longitude:	-83.13440

Facility Type:	ACTIVE
Facility ID:	00005724
Owner Country:	Not reported
Owner Name:	RIVER ROUGE PETRO INC
Owner Address:	10693 W JEFFERSON AVE
Owner City:	RIVER ROUGE
Owner State:	MI
Owner Zip:	48218-1230
Owner Contact:	Not reported
Owner Phone:	3138427675
Contact:	Ziad Baydoun
Contact Phone:	(313) 999-9595
Date of Collection:	10/17/2005
Accuracy:	100
Horizontal Datum:	NAD83
Accuracy Value Unit:	FEET
Source:	STATE OF MICHIGAN
Point Line Area:	POINT
Desc Category:	Plant Entrance (Freight)
Method of Collection:	GPS Code Meas. Standard Positioning Service SA Off
District:	Region 1 - SE Michigan District Office
Tank ID:	4
Capacity:	8000
Tank Status:	Removed from Ground
Substance:	Gasoline,
Install Date:	04/26/1970
Remove Date:	04/15/1997
Tank Number:	UTK-067931-15
Tank Details Compartments:	Not reported
Tank Details Number of Compartments:	Not reported
Tank Release Detection Automatic Tank Gauging:	Not reported
Tank Release Detection Groundwater Monitoring:	Not reported
Impressed Device:	Not reported
Tank Release Detection Inter Monitoring/Second Conatinment:	Not reported
Tank Release Detection Interstitial Monitoring Double Walled Tank/Piping:	Not reported

Map ID
 Direction
 Distance
 Elevation

MAP FINDINGS

Site

Database(s)

EDR ID Number
 EPA ID Number

AMOCO OIL #5169 (Continued)

U003320650

Tank Release Detection Inventory Control:	CHECKED
Tank Release Detection Manual (Static) Tank Gauging:	CHECKED
Tank Release Detection Other:	Not reported
Tank Release Detection Other Comment:	Not reported
Tank Release Detection Tank Tightness Testing:	CHECKED
Tank Release Detection Vapor Monitoring:	Not reported
Piping Release Detection Automatic Line Leak Detectors:	CHECKED
Piping Release Detection Ground Water Monitoring:	Not reported
Piping Release Detection Interstitial Monitoring Double Walled Piping:	Not reported
Piping Release Detection Interstitial Monitoring Second Containment:	Not reported
Piping Release Detection Line Tightness Testing:	CHECKED
Piping Release Detection Other:	Not reported
Piping Release Detection Other Comment:	Not reported
Piping Release Detection Vapor Monitoring:	Not reported
Piping Material Bare Steel:	Not reported
Piping Material Cathodically Protected:	Not reported
Piping Material Copper:	Not reported
Piping Material Double Walled:	Not reported
Piping Material Enviroflex:	Not reported
Piping Material Fiberglass Reinforced Plastic:	Not reported
Piping Material Flexible Piping:	Not reported
Piping Material Galvanized Steel:	CHECKED
Piping Material Geo Flex:	Not reported
Piping Material Other:	Not reported
Piping Material Other Comment:	Not reported
Piping Material Unknown:	Not reported
Piping Type Gravity Fed:	Not reported
Piping Type Has Piping Been Repaired:	Not reported
Piping Type Not Marked on Form:	Not reported
Piping Type Pressure (Remote):	CHECKED
Piping Type Suction: No Valve at Tank	Not reported
Piping Type Suction: Valve at Tank	Not reported
Tank Material Asphalt Coated or Bare Steel:	CHECKED
Tank Material Cathodically Protected Steel:	Not reported
Tank Material Composite (Steel With Fiberglass):	Not reported
Tank Material Concrete:	Not reported
Tank Material Double Walled:	Not reported
Tank Material Epoxy Coated Steel:	Not reported
Tank Material Excavation Liner:	Not reported
Tank Material Fiberglass Reinforced Plastic:	Not reported
Tank Material Has Tank Been Repaired:	Not reported
Tank Material Lined Interior:	Not reported
Tank Material Other:	Not reported
Tank Material Description of Other Construction:	Not reported
Tank Material Polyethylene Tank Jacket:	Not reported
Tank Material Unknown:	Not reported
Latitude:	42.27153
Longitude:	-83.13440
Facility Type:	ACTIVE
Facility ID:	00005724
Owner Country:	Not reported
Owner Name:	RIVER ROUGE PETRO INC
Owner Address:	10693 W JEFFERSON AVE
Owner City:	RIVER ROUGE
Owner State:	MI
Owner Zip:	48218-1230

Map ID
 Direction
 Distance
 Elevation

MAP FINDINGS

Site

Database(s)

EDR ID Number
 EPA ID Number

AMOCO OIL #5169 (Continued)

U003320650

Owner Contact:	Not reported
Owner Phone:	3138427675
Contact:	Ziad Baydoun
Contact Phone:	(313) 999-9595
Date of Collection:	10/17/2005
Accuracy:	100
Horizontal Datum:	NAD83
Accuracy Value Unit:	FEET
Source:	STATE OF MICHIGAN
Point Line Area:	POINT
Desc Category:	Plant Entrance (Freight)
Method of Collection:	GPS Code Meas. Standard Positioning Service SA Off
District:	Region 1 - SE Michigan District Office
Tank ID:	3
Capacity:	8000
Tank Status:	Removed from Ground
Substance:	Gasoline,
Install Date:	04/26/1970
Remove Date:	04/15/1997
Tank Number:	UTK-027188-15
Tank Details Compartments:	Not reported
Tank Details Number of Compartments:	Not reported
Tank Release Detection Automatic Tank Gauging:	Not reported
Tank Release Detection Groundwater Monitoring:	Not reported
Impressed Device:	Not reported
Tank Release Detection Inter Monitoring/Second Conatinment:	Not reported
Tank Release Detection Interstitial Monitoring Double Walled Tank/Piping:	Not reported
Tank Release Detection Inventory Control:	Not reported
Tank Release Detection Manual (Static) Tank Gauging:	Not reported
Tank Release Detection Other:	Not reported
Tank Release Detection Other Comment:	Not reported
Tank Release Detection Tank Tightness Testing:	Not reported
Tank Release Detection Vapor Monitoring:	Not reported
Piping Release Detection Automatic Line Leak Detectors:	Not reported
Piping Release Detection Ground Water Monitoring:	Not reported
Piping Release Detection Interstitial Monitoring Double Walled Piping:	Not reported
Piping Release Detection Interstitial Monitoring Second Containment:	Not reported
Piping Release Detection Line Tightness Testing:	Not reported
Piping Release Detection Other:	Not reported
Piping Release Detection Other Comment:	Not reported
Piping Release Detection Vapor Monitoring:	Not reported
Piping Material Bare Steel:	Not reported
Piping Material Cathodically Protected:	Not reported
Piping Material Copper:	Not reported
Piping Material Double Walled:	Not reported
Piping Material Enviroflex:	Not reported
Piping Material Fiberglass Reinforced Plastic:	Not reported
Piping Material Flexible Piping:	Not reported
Piping Material Galvanized Steel:	CHECKED
Piping Material Geo Flex:	Not reported
Piping Material Other:	Not reported
Piping Material Other Comment:	Not reported
Piping Material Unknown:	Not reported
Piping Type Gravity Fed:	Not reported
Piping Type Has Piping Been Repaired:	Not reported
Piping Type Not Marked on Form:	Not reported
Piping Type Pressure (Remote):	CHECKED

Map ID
 Direction
 Distance
 Elevation

MAP FINDINGS

Site

Database(s)

EDR ID Number
 EPA ID Number

AMOCO OIL #5169 (Continued)

U003320650

Piping Type Suction: No Valve at Tank	Not reported
Piping Type Suction: Valve at Tank	Not reported
Tank Material Asphalt Coated or Bare Steel:	CHECKED
Tank Material Cathodically Protected Steel:	Not reported
Tank Material Composite (Steel With Fiberglass):	Not reported
Tank Material Concrete:	Not reported
Tank Material Double Walled:	Not reported
Tank Material Epoxy Coated Steel:	Not reported
Tank Material Excavation Liner:	Not reported
Tank Material Fiberglass Reinforced Plastic:	Not reported
Tank Material Has Tank Been Repaired:	Not reported
Tank Material Lined Interior:	Not reported
Tank Material Other:	Not reported
Tank Material Description of Other Construction:	Not reported
Tank Material Polyethylene Tank Jacket:	Not reported
Tank Material Unknown:	Not reported

Latitude: 42.27153
 Longitude: -83.13440

Facility Type: ACTIVE
 Facility ID: 00005724
 Owner Country: Not reported
 Owner Name: RIVER ROUGE PETRO INC
 Owner Address: 10693 W JEFFERSON AVE
 Owner City: RIVER ROUGE
 Owner State: MI
 Owner Zip: 48218-1230
 Owner Contact: Not reported
 Owner Phone: 3138427675
 Contact: Ziad Baydoun
 Contact Phone: (313) 999-9595
 Date of Collection: 10/17/2005
 Accuracy: 100
 Horizontal Datum: NAD83
 Accuracy Value Unit: FEET
 Source: STATE OF MICHIGAN
 Point Line Area: POINT
 Desc Category: Plant Entrance (Freight)
 Method of Collection: GPS Code Meas. Standard Positioning Service SA Off
 District: Region 1 - SE Michigan District Office
 Tank ID: 2
 Capacity: 6000
 Tank Status: Removed from Ground
 Substance: Gasoline,
 Install Date: 04/26/1970
 Remove Date: 04/15/1997
 Tank Number: UTK-068354-15

Tank Details Compartments:	Not reported
Tank Details Number of Compartments:	Not reported
Tank Release Detection Automatic Tank Gauging:	CHECKED
Tank Release Detection Groundwater Monitoring:	Not reported
Impressed Device:	Not reported
Tank Release Detection Inter Monitoring/Second Conatinment:	Not reported
Tank Release Detection Interstitial Monitoring Double Walled Tank/Piping:	Not reported
Tank Release Detection Inventory Control:	CHECKED
Tank Release Detection Manual (Static) Tank Gauging:	CHECKED
Tank Release Detection Other:	Not reported

Map ID
Direction
Distance
Elevation

MAP FINDINGS

Site

Database(s)

EDR ID Number
EPA ID Number

AMOCO OIL #5169 (Continued)

U003320650

Tank Release Detection Other Comment:	Not reported
Tank Release Detection Tank Tightness Testing:	CHECKED
Tank Release Detection Vapor Monitoring:	Not reported
Piping Release Detection Automatic Line Leak Detectors:	Not reported
Piping Release Detection Ground Water Monitoring:	Not reported
Piping Release Detection Interstitial Monitoring Double Walled Piping:	Not reported
Piping Release Detection Interstitial Monitoring Second Containment:	Not reported
Piping Release Detection Line Tightness Testing:	CHECKED
Piping Release Detection Other:	Not reported
Piping Release Detection Other Comment:	Not reported
Piping Release Detection Vapor Monitoring:	Not reported
Piping Material Bare Steel:	Not reported
Piping Material Cathodically Protected:	Not reported
Piping Material Copper:	Not reported
Piping Material Double Walled:	Not reported
Piping Material Enviroflex:	Not reported
Piping Material Fiberglass Reinforced Plastic:	Not reported
Piping Material Flexible Piping:	Not reported
Piping Material Galvanized Steel:	CHECKED
Piping Material Geo Flex:	Not reported
Piping Material Other:	Not reported
Piping Material Other Comment:	Not reported
Piping Material Unknown:	Not reported
Piping Type Gravity Fed:	Not reported
Piping Type Has Piping Been Repaired:	Not reported
Piping Type Not Marked on Form:	Not reported
Piping Type Pressure (Remote):	CHECKED
Piping Type Suction: No Valve at Tank	Not reported
Piping Type Suction: Valve at Tank	Not reported
Tank Material Asphalt Coated or Bare Steel:	CHECKED
Tank Material Cathodically Protected Steel:	Not reported
Tank Material Composite (Steel With Fiberglass):	Not reported
Tank Material Concrete:	Not reported
Tank Material Double Walled:	Not reported
Tank Material Epoxy Coated Steel:	Not reported
Tank Material Excavation Liner:	Not reported
Tank Material Fiberglass Reinforced Plastic:	Not reported
Tank Material Has Tank Been Repaired:	Not reported
Tank Material Lined Interior:	Not reported
Tank Material Other:	Not reported
Tank Material Description of Other Construction:	Not reported
Tank Material Polyethylene Tank Jacket:	Not reported
Tank Material Unknown:	Not reported
Latitude:	42.27153
Longitude:	-83.13440
Facility Type:	ACTIVE
Facility ID:	00005724
Owner Country:	Not reported
Owner Name:	RIVER ROUGE PETRO INC
Owner Address:	10693 W JEFFERSON AVE
Owner City:	RIVER ROUGE
Owner State:	MI
Owner Zip:	48218-1230
Owner Contact:	Not reported
Owner Phone:	3138427675
Contact:	Ziad Baydoun

Map ID
Direction
Distance
Elevation

MAP FINDINGS

Site

Database(s)

EDR ID Number
EPA ID Number

AMOCO OIL #5169 (Continued)

U003320650

Contact Phone:	(313) 999-9595	
Date of Collection:	10/17/2005	
Accuracy:	100	
Horizontal Datum:	NAD83	
Accuracy Value Unit:	FEET	
Source:	STATE OF MICHIGAN	
Point Line Area:	POINT	
Desc Category:	Plant Entrance (Freight)	
Method of Collection:	GPS Code Meas. Standard Positioning Service SA Off	
District:	Region 1 - SE Michigan District Office	
Tank ID:	1	
Capacity:	550	
Tank Status:	Removed from Ground	
Substance:	Used Oil,	
Install Date:	04/26/1970	
Remove Date:	10/20/1992	
Tank Number:	UTK-068350-15	
Tank Details Compartments:		Not reported
Tank Details Number of Compartments:		Not reported
Tank Release Detection Automatic Tank Gauging:		Not reported
Tank Release Detection Groundwater Monitoring:		Not reported
Impressed Device:		Not reported
Tank Release Detection Inter Monitoring/Second Conatinment:		Not reported
Tank Release Detection Interstitial Monitoring Double Walled Tank/Piping:		Not reported
Tank Release Detection Inventory Control:		CHECKED
Tank Release Detection Manual (Static) Tank Gauging:		CHECKED
Tank Release Detection Other:		Not reported
Tank Release Detection Other Comment:		Not reported
Tank Release Detection Tank Tightness Testing:		CHECKED
Tank Release Detection Vapor Monitoring:		Not reported
Piping Release Detection Automatic Line Leak Detectors:		Not reported
Piping Release Detection Ground Water Monitoring:		Not reported
Piping Release Detection Interstitial Monitoring Double Walled Piping:		Not reported
Piping Release Detection Interstitial Monitoring Second Containment:		Not reported
Piping Release Detection Line Tightness Testing:		Not reported
Piping Release Detection Other:		Not reported
Piping Release Detection Other Comment:		Not reported
Piping Release Detection Vapor Monitoring:		Not reported
Piping Material Bare Steel:		Not reported
Piping Material Cathodically Protected:		Not reported
Piping Material Copper:		Not reported
Piping Material Double Walled:		Not reported
Piping Material Enviroflex:		Not reported
Piping Material Fiberglass Reinforced Plastic:		Not reported
Piping Material Flexible Piping:		Not reported
Piping Material Galvanized Steel:		CHECKED
Piping Material Geo Flex:		Not reported
Piping Material Other:		Not reported
Piping Material Other Comment:		Not reported
Piping Material Unknown:		Not reported
Piping Type Gravity Fed:		Not reported
Piping Type Has Piping Been Repaired:		Not reported
Piping Type Not Marked on Form:		Not reported
Piping Type Pressure (Remote):		Not reported
Piping Type Suction: No Valve at Tank		Not reported
Piping Type Suction: Valve at Tank		Not reported
Tank Material Asphalt Coated or Bare Steel:		CHECKED

Map ID
Direction
Distance
Elevation

MAP FINDINGS

Site

Database(s)

EDR ID Number
EPA ID Number

AMOCO OIL #5169 (Continued)

U003320650

Tank Material Cathodically Protected Steel:	Not reported
Tank Material Composite (Steel With Fiberglass):	Not reported
Tank Material Concrete:	Not reported
Tank Material Double Walled:	Not reported
Tank Material Epoxy Coated Steel:	Not reported
Tank Material Excavation Liner:	Not reported
Tank Material Fiberglass Reinforced Plastic:	Not reported
Tank Material Has Tank Been Repaired:	Not reported
Tank Material Lined Interior:	Not reported
Tank Material Other:	Not reported
Tank Material Description of Other Construction:	Not reported
Tank Material Polyethylene Tank Jacket:	Not reported
Tank Material Unknown:	Not reported
Latitude:	42.27153
Longitude:	-83.13440

INVENTORY:

Bea Number:	Not reported
Township:	Not reported
District:	Southeast MI
Data Source:	Part 213
Latitude:	42.27154
Longitude:	-83.1344

FINANCIAL ASSURANCE 3:

envid:	U003320650
Facility ID:	5724
Exempt:	No
Expiration Date:	02/28/2015
Bond Rating Tests:	Not reported
Commerical Insurance:	CHECKED
Guarantee:	Not reported
Letter of Credit:	Not reported
Risk Retention Group:	Not reported
Self Insurance:	Not reported
State Funds:	Not reported
Surety Bond:	Not reported
Trust Funds:	Not reported

WDS:

Site Id:	MID985637818
WMD Id:	406991
Site Specific Name:	JACKSON AND SON SVC 5169
Mailing Address:	10693 W JEFFERSON AVE
Mailing City/State/Zip:	48218
Mailing County:	WAYNE

Map ID
 Direction
 Distance
 Elevation

MAP FINDINGS

Site

Database(s) EDR ID Number
 EPA ID Number

196 OMNISOURCE ECORSE
SE 400 GREAT LAKES STREET
1/4-1/2 RIVER ROUGE, MI 48218
 0.431 mi.
 2274 ft.

MI SWRCY S111272095
MI NPDES N/A

Actual: SWRCY:
578 ft. SR No: 40
Focus Map: Contact Phone1: 313-554-0543
6 EMail: Not reported
 Website: <http://www.omnisource.com/>
 Location Description: 524 miles away
 Materials Accepted: Iron
 Services: Processor
 Collection: Not reported
 Service Area: Not reported
 Notes: Not reported

SWRCY:
 SR No 2: 40
 Material: P, W & YC - Concrete/Asphalt
 Service: Collector, Processor
 Drop Off/Pick Up: Drop-off
 Minimum Quantity: None
 Unit: None
 Service Area: None

MI NPDES:
 Permit Number: MIS210948
 Permittee PO Box: N
 Permittee Email: dcenteno@omnisource.com
 Issue Date: 08/15/2012
 Effective Date: 08/15/2012
 Expiration Date: 04/01/2017
 Permittee Name: OmniSource Corporation
 Permittee Address: 7575 West Jefferson Boulevard
 Permittee Addr2: Not reported
 Permittee City,St,Zip: Fort Wayne, IN 46804
 Permit Type: NPDES Certificate of Coverage under General Permit (COC)
 Facility Name 2: Not reported
 Facility Name 3: Not reported
 Facility Name 4: Not reported
 Designed Name: OmniSource Ecorse
 Latitude: 42.262778
 Lat Direction: N
 Lat Type Code: LAT
 Longitude: -83.125278
 Lon Direction: W
 Lon Type Code: LON
 Hydrologic Unit Code: 4090004
 Permit Status: Extended
 COC Permit Category: SW-Industrial CY2
 DEQ District Email: Southeast Michigan
 DEQ Permit Compliance Manager: Ryan Schwarb
 DEQ Permit Compliance Manager Email: schwarbr@michigan.gov

Map ID
Direction
Distance
Elevation

MAP FINDINGS

Site

Database(s)

EDR ID Number
EPA ID Number

AP197
NW
1/4-1/2
0.448 mi.
2363 ft.

VISGER ROAD PROPERTY
160 VISGER ROAD (AKA SAMUEL B.
RIVER ROUGE, MI 48174

MI BEA S109171496
N/A

Site 1 of 3 in cluster AP

Actual:
585 ft.

BEA:

Focus Map:
5

Secondary Address: Milton Drive
BEA Number: 3974
District: Southeast MI
Date Received: 08/20/2008
Submitter Name: Metro International Trade Services, LLC
Petition Determination: No Request
Petition Disclosure: 0
Category: No Hazardous Substance(s)
Determination 20107A: No Request
Reviewer: mitchelf
Division Assigned: Storage Tank Division

Secondary Address: Milton Drive)
BEA Number: 3975
District: Southeast MI
Date Received: 08/20/2008
Submitter Name: River Rouge Real Estate, LLC
Petition Determination: No Request
Petition Disclosure: 0
Category: No Hazardous Substance(s)
Determination 20107A: No Request
Reviewer: mitchelf
Division Assigned: Storage Tank Division

AP198
NW
1/4-1/2
0.448 mi.
2363 ft.

MINTEQ INTERNATIONAL INC
160 SAMUEL B MILTON DR
RIVER ROUGE, MI 48218

MI LUST 1000412041
MI UST MID982206120
RCRA NonGen / NLR
MI NPDES
MI WDS

Site 2 of 3 in cluster AP

Actual:
585 ft.

LUST:

Focus Map:
5

Facility ID: 00006365
Source: STATE OF MICHIGAN
Owner Name: Minteq International
Owner Address: ATTN: ACCOUNTS PAYABLE 160 SAMUEL B MILTON DR
Owner City,St,Zip: RIVER ROUGE, MI 48218
Owner Contact: Not reported
Owner Phone: () -
Country: USA
District: Southeast MI
Site Name: Martin Marietta Magnesia Special
Latitude: 42.26030
Longitude: -83.14488
Date of Collection: 01/11/2001
Method of Collection: Address Matching-House Number
Accuracy: 100
Accuracy Value Unit: FEET
Horizontal Data: NAD83
Point Line Area: POINT
Desc Category: Plant Entrance (Freight)

Leak Number: C-0208-01
Release Date: 03/02/2001

Map ID
Direction
Distance
Elevation

MAP FINDINGS

Site

Database(s)

EDR ID Number
EPA ID Number

MINTEQ INTERNATIONAL INC (Continued)

1000412041

Substance Released: Gasoline
Release Status: Closed
Release Closed Date: 08/20/2001

UST:

Facility Type: CLOSED
Facility ID: 00006365
Owner Country: Not reported
Owner Name: MINTEQ INTERNATIONAL
Owner Address: ATTN: ACCOUNTS PAYABLE 160 SAMUEL B MILTON DR
Owner City: RIVER ROUGE
Owner State: MI
Owner Zip: 48218
Owner Contact: Not reported
Owner Phone: Not reported
Contact: GEORGE PAPPAS
Contact Phone: (313) 386-8300
Date of Collection: 01/11/2001
Accuracy: 100
Horizontal Datum: NAD83
Accuracy Value Unit: FEET
Source: STATE OF MICHIGAN
Point Line Area: POINT
Desc Category: Plant Entrance (Freight)
Method of Collection: Address Matching-House Number
District: Region 1 - SE Michigan District Office
Tank ID: 1
Capacity: 2000
Tank Status: Removed from Ground
Substance: Gasoline,
Install Date: 07/02/1978
Remove Date: 11/10/1988
Tank Number: UTK-088621-15
Tank Details Compartments: Not reported
Tank Details Number of Compartments: Not reported
Tank Release Detection Automatic Tank Gauging: Not reported
Tank Release Detection Groundwater Monitoring: Not reported
Impressed Device: Not reported
Tank Release Detection Inter Monitoring/Second Conatinment: Not reported
Tank Release Detection Interstitial Monitoring Double Walled Tank/Piping: Not reported
Tank Release Detection Inventory Control: Not reported
Tank Release Detection Manual (Static) Tank Gauging: Not reported
Tank Release Detection Other: Not reported
Tank Release Detection Other Comment: Not reported
Tank Release Detection Tank Tightness Testing: Not reported
Tank Release Detection Vapor Monitoring: Not reported
Piping Release Detection Automatic Line Leak Detectors: Not reported
Piping Release Detection Ground Water Monitoring: Not reported
Piping Release Detection Interstitial Monitoring Double Walled Piping: Not reported
Piping Release Detection Interstitial Monitoring Second Containment: Not reported
Piping Release Detection Line Tightness Testing: Not reported
Piping Release Detection Other: Not reported
Piping Release Detection Other Comment: Not reported
Piping Release Detection Vapor Monitoring: Not reported
Piping Material Bare Steel: Not reported
Piping Material Cathodically Protected: Not reported
Piping Material Copper: Not reported
Piping Material Double Walled: Not reported

Map ID
Direction
Distance
Elevation

MAP FINDINGS

Site

Database(s)

EDR ID Number
EPA ID Number

MINTEQ INTERNATIONAL INC (Continued)

1000412041

Piping Material Enviroflex:	Not reported
Piping Material Fiberglass Reinforced Plastic:	Not reported
Piping Material Flexible Piping:	Not reported
Piping Material Galvanized Steel:	CHECKED
Piping Material Geo Flex:	Not reported
Piping Material Other:	Not reported
Piping Material Other Comment:	Not reported
Piping Material Unknown:	Not reported
Piping Type Gravity Fed:	Not reported
Piping Type Has Piping Been Repaired:	Not reported
Piping Type Not Marked on Form:	Not reported
Piping Type Pressure (Remote):	Not reported
Piping Type Suction: No Valve at Tank	Not reported
Piping Type Suction: Valve at Tank	Not reported
Tank Material Asphalt Coated or Bare Steel:	CHECKED
Tank Material Cathodically Protected Steel:	Not reported
Tank Material Composite (Steel With Fiberglass):	Not reported
Tank Material Concrete:	Not reported
Tank Material Double Walled:	Not reported
Tank Material Epoxy Coated Steel:	Not reported
Tank Material Excavation Liner:	Not reported
Tank Material Fiberglass Reinforced Plastic:	Not reported
Tank Material Has Tank Been Repaired:	Not reported
Tank Material Lined Interior:	Not reported
Tank Material Other:	Not reported
Tank Material Description of Other Construction:	Not reported
Tank Material Polyethylene Tank Jacket:	Not reported
Tank Material Unknown:	Not reported
Latitude:	42.26030
Longitude:	-83.14488

RCRA NonGen / NLR:

Date form received by agency: 09/21/2004
Facility name: MINTEQ INTERNATIONAL INC
Facility address: 160 SAMUEL B MILTON DR
RIVER ROUGE, MI 48218
EPA ID: MID982206120
Mailing address: 640 N 13TH STREET
EASTON, PA 18042
Contact: JEFFREY CARLTON
Contact address: 160 SAMUEL B MILTON DR
RIVER ROUGE, MI 48218
Contact country: US
Contact telephone: 610-250-3310
Contact email: Not reported
EPA Region: 05
Classification: Non-Generator
Description: Handler: Non-Generators do not presently generate hazardous waste

Owner/Operator Summary:

Owner/operator name: NO ACTIVE O/OP AS NOT GENERATING WASTE
Owner/operator address: Not reported
Not reported
Owner/operator country: Not reported
Owner/operator telephone: Not reported
Owner/operator email: Not reported

Map ID
Direction
Distance
Elevation

MAP FINDINGS

Site

Database(s)

EDR ID Number
EPA ID Number

MINTEQ INTERNATIONAL INC (Continued)

1000412041

Owner/operator fax: Not reported
Owner/operator extension: Not reported
Legal status: Private
Owner/Operator Type: Owner
Owner/Op start date: 07/02/2004
Owner/Op end date: Not reported

Owner/operator name: NO ACTIVE O/OP AS NOT GENERATING WASTE
Owner/operator address: Not reported
Owner/operator country: Not reported
Owner/operator telephone: Not reported
Owner/operator email: Not reported
Owner/operator fax: Not reported
Owner/operator extension: Not reported
Legal status: Private
Owner/Operator Type: Operator
Owner/Op start date: 07/02/2004
Owner/Op end date: Not reported

Handler Activities Summary:

U.S. importer of hazardous waste: No
Mixed waste (haz. and radioactive): No
Recycler of hazardous waste: No
Transporter of hazardous waste: No
Treater, storer or disposer of HW: No
Underground injection activity: No
On-site burner exemption: No
Furnace exemption: No
Used oil fuel burner: No
Used oil processor: No
User oil refiner: No
Used oil fuel marketer to burner: No
Used oil Specification marketer: No
Used oil transfer facility: No
Used oil transporter: No

. Waste code: D001
. Waste name: IGNITABLE HAZARDOUS WASTES ARE THOSE WASTES WHICH HAVE A FLASHPOINT OF LESS THAN 140 DEGREES FAHRENHEIT AS DETERMINED BY A PENSKEY-MARTENS CLOSED CUP FLASH POINT TESTER. ANOTHER METHOD OF DETERMINING THE FLASH POINT OF A WASTE IS TO REVIEW THE MATERIAL SAFETY DATA SHEET, WHICH CAN BE OBTAINED FROM THE MANUFACTURER OR DISTRIBUTOR OF THE MATERIAL. LACQUER THINNER IS AN EXAMPLE OF A COMMONLY USED SOLVENT WHICH WOULD BE CONSIDERED AS IGNITABLE HAZARDOUS WASTE.

Historical Generators:

Date form received by agency: 05/15/2001
Site name: MINTEQ INTERNATIONAL INC
Classification: Conditionally Exempt Small Quantity Generator

. Waste code: D001
. Waste name: IGNITABLE HAZARDOUS WASTES ARE THOSE WASTES WHICH HAVE A FLASHPOINT OF LESS THAN 140 DEGREES FAHRENHEIT AS DETERMINED BY A PENSKEY-MARTENS CLOSED CUP FLASH POINT TESTER. ANOTHER METHOD OF DETERMINING THE FLASH POINT OF A WASTE IS TO REVIEW THE MATERIAL SAFETY DATA SHEET,

Map ID
Direction
Distance
Elevation

MAP FINDINGS

Site

Database(s)

EDR ID Number
EPA ID Number

MINTEQ INTERNATIONAL INC (Continued)

1000412041

WHICH CAN BE OBTAINED FROM THE MANUFACTURER OR DISTRIBUTOR OF THE MATERIAL. LACQUER THINNER IS AN EXAMPLE OF A COMMONLY USED SOLVENT WHICH WOULD BE CONSIDERED AS IGNITABLE HAZARDOUS WASTE.

Date form received by agency: 06/25/1987

Site name: MINTEQ INTERNATIONAL INC

Classification: Small Quantity Generator

Waste code: D001

Waste name: IGNITABLE HAZARDOUS WASTES ARE THOSE WASTES WHICH HAVE A FLASHPOINT OF LESS THAN 140 DEGREES FAHRENHEIT AS DETERMINED BY A PENSKEY-MARTENS CLOSED CUP FLASH POINT TESTER. ANOTHER METHOD OF DETERMINING THE FLASH POINT OF A WASTE IS TO REVIEW THE MATERIAL SAFETY DATA SHEET, WHICH CAN BE OBTAINED FROM THE MANUFACTURER OR DISTRIBUTOR OF THE MATERIAL. LACQUER THINNER IS AN EXAMPLE OF A COMMONLY USED SOLVENT WHICH WOULD BE CONSIDERED AS IGNITABLE HAZARDOUS WASTE.

Violation Status: No violations found

MI NPDES:

Permit Number: MIS310693
Permittee PO Box: N
Permittee Email: dditto@metroftz.com
Issue Date: 02/11/2015
Effective Date: 02/11/2015
Expiration Date: 04/01/2018
Permittee Name: River Rouge Real Estate LLC
Permittee Address: 2500 Enterprise Drive
Permittee Addr2: Not reported
Permittee City,St,Zip: Allen Park, MI 48101
Permit Type: NPDES Certificate of Coverage under General Permit (COC)
Facility Name 2: Not reported
Facility Name 3: Not reported
Facility Name 4: Not reported
Designed Name: Metro Intl-River Rouge
Latitude: 42.2614
Lat Direction: N
Lat Type Code: LAT
Longitude: -83.1444
Lon Direction: W
Lon Type Code: LON
Hydrologic Unit Code: 4090004
Permit Status: In Effect
COC Permit Category: SW-Industrial CY3
DEQ District Email: Southeast Michigan
DEQ Permit Compliance Manager: Ryan Schwarb
DEQ Permit Compliance Manager Email: schwarbr@michigan.gov

WDS:

Site Id: MIK813978210
WMD Id: 485048
Site Specific Name: RIVER ROUGE REAL ESTATE LLC
Mailing Address: 6850 MIDDLEBELT RD
Mailing City/State/Zip: 48174
Mailing County: WAYNE

Map ID
Direction
Distance
Elevation

MAP FINDINGS

Site

Database(s)

EDR ID Number
EPA ID Number

199 **IPS PARKING, LLC**
NW **91 HALTINER STREET**
1/4-1/2 **WAYNE (County), MI 48218**
0.457 mi.
2413 ft.

MI INVENTORY **S117731917**
N/A

Actual: **INVENTORY:**
584 ft. Bea Number: 201506342LV
Focus Map: Township: River Rouge
5 District: Southeast MI
 Data Source: BEA
 Latitude: Not reported
 Longitude: Not reported

 Bea Number: 201506341LV
 Township: River Rouge
 District: Southeast MI
 Data Source: BEA
 Latitude: Not reported
 Longitude: Not reported

AQ200 **MCCORD PAYEN TECHNICAL SERVICES (FORMER)**
South **398 ST. JOHN STREET**
1/4-1/2 **WAYNE (County), MI 48192**
0.464 mi.
2450 ft. **Site 1 of 6 in cluster AQ**

MI INVENTORY **S121186719**
N/A

Actual: **INVENTORY:**
579 ft. Bea Number: 201506289LV
Focus Map: Township: Wyandotte
12 District: Southeast MI
 Data Source: BEA
 Latitude: Not reported
 Longitude: Not reported

AQ201 **MCCORD PAYEN TECHNICAL SERVICES**
South **398 SAINT JOHN ST**
1/4-1/2 **WYANDOTTE, MI 48192**
0.464 mi.
2450 ft. **Site 2 of 6 in cluster AQ**

MI LUST **U003321125**
MI UST **N/A**
MI WDS

Actual: **LUST:**
579 ft. Facility ID: 00007561
Focus Map: Source: STATE OF MICHIGAN
12 Owner Name: Federal Mogul Corp
 Owner Address: 1500 Freeman Dr
 Owner City,St,Zip: Athens, AL 35613-2118
 Owner Contact: Not reported
 Owner Phone: (256) 230-2237
 Country: USA
 District: Southeast MI
 Site Name: Mccord Payen Technical Services
 Latitude: 42.22605
 Longitude: -83.15550
 Date of Collection: 01/11/2001
 Method of Collection: Address Matching-House Number
 Accuracy: 100
 Accuracy Value Unit: FEET

Map ID
Direction
Distance
Elevation

MAP FINDINGS

Site

Database(s)

EDR ID Number
EPA ID Number

MCCORD PAYEN TECHNICAL SERVICES (Continued)

U003321125

Horizontal Data: NAD83
Point Line Area: POINT
Desc Category: Plant Entrance (Freight)

Leak Number: C-1123-98
Release Date: 11/11/1998
Substance Released: Gasoline
Release Status: Closed
Release Closed Date: 01/08/1999

UST:

Facility Type: CLOSED
Facility ID: 00007561
Owner Country: Not reported
Owner Name: FEDERAL MOGUL CORP
Owner Address: 1500 FREEMAN DR
Owner City: ATHENS
Owner State: AL
Owner Zip: 35613-2118
Owner Contact: Not reported
Owner Phone: 2562302237
Contact: Not reported
Contact Phone: Not reported
Date of Collection: Not reported
Accuracy: Not reported
Horizontal Datum: Not reported
Accuracy Value Unit: Not reported
Source: Not reported
Point Line Area: Not reported
Desc Category: Not reported
Method of Collection: Not reported
District: Not reported
Tank ID: Not reported
Capacity: 1500
Tank Status: Removed from Ground
Substance: Gasoline
Install Date: 03/14/1974
Remove Date: 11/05/1998
Tank Number: UTK-005312-15
Tank Details Compartments: Not reported
Tank Details Number of Compartments: Not reported
Tank Release Detection Automatic Tank Gauging: CHECKED
Tank Release Detection Groundwater Monitoring: CHECKED
Impressed Device: Not reported
Tank Release Detection Inter Monitoring/Second Conatinment: Not reported
Tank Release Detection Interstitial Monitoring Double Walled Tank/Piping: Not reported
Tank Release Detection Inventory Control: Not reported
Tank Release Detection Manual (Static) Tank Gauging: CHECKED
Tank Release Detection Other: Not reported
Tank Release Detection Other Comment: Not reported
Tank Release Detection Tank Tightness Testing: Not reported
Tank Release Detection Vapor Monitoring: Not reported
Piping Release Detection Automatic Line Leak Detectors: CHECKED
Piping Release Detection Ground Water Monitoring: Not reported
Piping Release Detection Interstitial Monitoring Double Walled Piping: CHECKED
Piping Release Detection Interstitial Monitoring Second Containment: Not reported
Piping Release Detection Line Tightness Testing: Not reported
Piping Release Detection Other: Not reported

Map ID
Direction
Distance
Elevation

MAP FINDINGS

Site

Database(s)

EDR ID Number
EPA ID Number

MCCORD PAYEN TECHNICAL SERVICES (Continued)

U003321125

Piping Release Detection Other Comment:	Not reported
Piping Release Detection Vapor Monitoring:	Not reported
Piping Material Bare Steel:	Not reported
Piping Material Cathodically Protected:	Not reported
Piping Material Copper:	Not reported
Piping Material Double Walled:	CHECKED
Piping Material Enviroflex:	Not reported
Piping Material Fiberglass Reinforced Plastic:	CHECKED
Piping Material Flexible Piping:	Not reported
Piping Material Galvanized Steel:	Not reported
Piping Material Geo Flex:	Not reported
Piping Material Other:	Not reported
Piping Material Other Comment:	Not reported
Piping Material Unknown:	Not reported
Piping Type Gravity Fed:	Not reported
Piping Type Has Piping Been Repaired:	Not reported
Piping Type Not Marked on Form:	Not reported
Piping Type Pressure (Remote):	Not reported
Piping Type Suction: No Valve at Tank	CHECKED
Piping Type Suction: Valve at Tank	Not reported
Tank Material Asphalt Coated or Bare Steel:	Not reported
Tank Material Cathodically Protected Steel:	Not reported
Tank Material Composite (Steel With Fiberglass):	Not reported
Tank Material Concrete:	Not reported
Tank Material Double Walled:	Not reported
Tank Material Epoxy Coated Steel:	Not reported
Tank Material Excavation Liner:	Not reported
Tank Material Fiberglass Reinforced Plastic:	CHECKED
Tank Material Has Tank Been Repaired:	Not reported
Tank Material Lined Interior:	Not reported
Tank Material Other:	Not reported
Tank Material Description of Other Construction:	Not reported
Tank Material Polyethylene Tank Jacket:	Not reported
Tank Material Unknown:	Not reported
Latitude:	Not reported
Longitude:	Not reported
Facility Type:	CLOSED
Facility ID:	00007561
Owner Country:	Not reported
Owner Name:	FEDERAL MOGUL CORP
Owner Address:	1500 FREEMAN DR
Owner City:	ATHENS
Owner State:	AL
Owner Zip:	35613-2118
Owner Contact:	Not reported
Owner Phone:	2562302237
Contact:	Not reported
Contact Phone:	Not reported
Date of Collection:	Not reported
Accuracy:	Not reported
Horizontal Datum:	Not reported
Accuracy Value Unit:	Not reported
Source:	Not reported
Point Line Area:	Not reported
Desc Category:	Not reported
Method of Collection:	Not reported

Map ID
Direction
Distance
Elevation

MAP FINDINGS

Site

Database(s)

EDR ID Number
EPA ID Number

MCCORD PAYEN TECHNICAL SERVICES (Continued)

U003321125

District:	Not reported
Tank ID:	Not reported
Capacity:	1500
Tank Status:	Removed from Ground
Substance:	Gasoline,
Install Date:	03/14/1974
Remove Date:	11/05/1998
Tank Number:	UTK-091839-15
Tank Details Compartments:	Not reported
Tank Details Number of Compartments:	Not reported
Tank Release Detection Automatic Tank Gauging:	CHECKED
Tank Release Detection Groundwater Monitoring:	CHECKED
Impressed Device:	Not reported
Tank Release Detection Inter Monitoring/Second Conatinment:	Not reported
Tank Release Detection Interstitial Monitoring Double Walled Tank/Piping:	Not reported
Tank Release Detection Inventory Control:	Not reported
Tank Release Detection Manual (Static) Tank Gauging:	CHECKED
Tank Release Detection Other:	Not reported
Tank Release Detection Other Comment:	Not reported
Tank Release Detection Tank Tightness Testing:	Not reported
Tank Release Detection Vapor Monitoring:	Not reported
Piping Release Detection Automatic Line Leak Detectors:	CHECKED
Piping Release Detection Ground Water Monitoring:	Not reported
Piping Release Detection Interstitial Monitoring Double Walled Piping:	CHECKED
Piping Release Detection Interstitial Monitoring Second Containment:	Not reported
Piping Release Detection Line Tightness Testing:	Not reported
Piping Release Detection Other:	Not reported
Piping Release Detection Other Comment:	Not reported
Piping Release Detection Vapor Monitoring:	Not reported
Piping Material Bare Steel:	Not reported
Piping Material Cathodically Protected:	Not reported
Piping Material Copper:	Not reported
Piping Material Double Walled:	CHECKED
Piping Material Enviroflex:	Not reported
Piping Material Fiberglass Reinforced Plastic:	CHECKED
Piping Material Flexible Piping:	Not reported
Piping Material Galvanized Steel:	Not reported
Piping Material Geo Flex:	Not reported
Piping Material Other:	Not reported
Piping Material Other Comment:	Not reported
Piping Material Unknown:	Not reported
Piping Type Gravity Fed:	Not reported
Piping Type Has Piping Been Repaired:	Not reported
Piping Type Not Marked on Form:	Not reported
Piping Type Pressure (Remote):	Not reported
Piping Type Suction: No Valve at Tank	CHECKED
Piping Type Suction: Valve at Tank	Not reported
Tank Material Asphalt Coated or Bare Steel:	Not reported
Tank Material Cathodically Protected Steel:	Not reported
Tank Material Composite (Steel With Fiberglass):	Not reported
Tank Material Concrete:	Not reported
Tank Material Double Walled:	Not reported
Tank Material Epoxy Coated Steel:	Not reported
Tank Material Excavation Liner:	Not reported
Tank Material Fiberglass Reinforced Plastic:	CHECKED
Tank Material Has Tank Been Repaired:	Not reported
Tank Material Lined Interior:	Not reported

Map ID
Direction
Distance
Elevation

MAP FINDINGS

Site

Database(s)

EDR ID Number
EPA ID Number

MCCORD PAYEN TECHNICAL SERVICES (Continued)

U003321125

Tank Material Other: Not reported
Tank Material Description of Other Construction: Not reported
Tank Material Polyethylene Tank Jacket: Not reported
Tank Material Unknown: Not reported
Latitude: Not reported
Longitude: Not reported

WDS:

Site Id: MIG000038963
WMD Id: 443888
Site Specific Name: MCCORD PAYEN INC
Mailing Address: 398 SAINT JOHN ST
Mailing City/State/Zip: 48192
Mailing County: WAYNE

202 375 SALLIOTTE
NW 375 SALLIOTTE
1/4-1/2 ECORSE, MI 48229
0.465 mi.
2454 ft.

MI INVENTORY S114031258
N/A

Actual: 583 ft. INVENTORY:
Focus Map: 9 Bea Number: Not reported
Township: Ecorse
District: Southeast MI
Data Source: Part 201
Latitude: 42.25431
Longitude: -83.15165

AP203 MINTEQ INTERNATIONAL INC
NW 160 SAMUEL B MILTON DR
1/4-1/2 RIVER ROUGE, MI 48218
0.468 mi.
2473 ft. Site 3 of 3 in cluster AP

MI BEA S108168675
MI WDS N/A

Actual: 585 ft. BEA:
Focus Map: 5 Secondary Address: Not reported
BEA Number: 1351
District: Southeast MI
Date Received: 03/28/2001
Submitter Name: MINTEQ INTERNATIONAL, INC.
Petition Determination: None
Petition Disclosure: 1
Category: Same Hazardous Substance(s)
Determination 20107A: No Request
Reviewer: cokt
Division Assigned: Storage Tank Division

WDS:

Site Id: MID982206120
WMD Id: 400877
Site Specific Name: MINTEQ INTERNATIONAL INC
Mailing Address: 640 N 13TH STREET
Mailing City/State/Zip: 18042
Mailing County: Not reported

Map ID
Direction
Distance
Elevation

MAP FINDINGS

Site

Database(s)

EDR ID Number
EPA ID Number

204
SE
1/4-1/2
0.470 mi.
2480 ft.

EDWARD C LEVY CO
100 E WESTFIELD ST
ECORSE, MI 48229

CORRACTS
RCRA-TSDF
RCRA-CESQG
2020 COR ACTION
RAATS
ICIS
US AIRS

1000439957
MID000809665

Actual:
575 ft.

Focus Map:
9

CORRACTS:

EPA ID: MID000809665
EPA Region: 5
Area Name: ENTIRE FACILITY
Actual Date: 19991104
Action: CA750YE - Migration of Contaminated Groundwater under Control, Yes, Migration of Contaminated Groundwater Under Control has been verified
NAICS Code(s): 327992
Ground or Treated Mineral and Earth Manufacturing
Original schedule date: Not reported
Schedule end date: Not reported

EPA ID: MID000809665
EPA Region: 5
Area Name: ENTIRE FACILITY
Actual Date: 19991104
Action: CA725YE - Current Human Exposures Under Control, Yes, Current Human Exposures Under Control has been verified
NAICS Code(s): 327992
Ground or Treated Mineral and Earth Manufacturing
Original schedule date: Not reported
Schedule end date: Not reported

EPA ID: MID000809665
EPA Region: 5
Area Name: ENTIRE FACILITY
Actual Date: 19880406
Action: CA050 - RFA Completed
NAICS Code(s): 327992
Ground or Treated Mineral and Earth Manufacturing
Original schedule date: Not reported
Schedule end date: Not reported

EPA ID: MID000809665
EPA Region: 5
Area Name: ENTIRE FACILITY
Actual Date: 19880406
Action: CA070NO - RFA Determination Of Need For An RFI, RFI is Not Necessary
NAICS Code(s): 327992
Ground or Treated Mineral and Earth Manufacturing
Original schedule date: Not reported
Schedule end date: Not reported

EPA ID: MID000809665
EPA Region: 5
Area Name: ENTIRE FACILITY
Actual Date: 20141016
Action: CA077
NAICS Code(s): 327992
Ground or Treated Mineral and Earth Manufacturing

Map ID
Direction
Distance
Elevation

MAP FINDINGS

Site

Database(s)

EDR ID Number
EPA ID Number

EDWARD C LEVY CO (Continued)

1000439957

Original schedule date: Not reported
Schedule end date: Not reported

EPA ID: MID000809665
EPA Region: 5
Area Name: ENTIRE FACILITY
Actual Date: 20010720
Action: CA005EP
NAICS Code(s): 327992
Ground or Treated Mineral and Earth Manufacturing

Original schedule date: Not reported
Schedule end date: Not reported

EPA ID: MID000809665
EPA Region: 5
Area Name: ENTIRE FACILITY
Actual Date: 19910927
Action: CA075LO - CA Prioritization, Facility or area was assigned a low corrective action priority
NAICS Code(s): 327992
Ground or Treated Mineral and Earth Manufacturing

Original schedule date: Not reported
Schedule end date: Not reported

RCRA-TSDF:

Date form received by agency: 07/20/2016

Facility name: EDWARD C LEVY CO
Facility address: 100 E WESTFIELD ST
ECORSE, MI 48229

EPA ID: MID000809665
Mailing address: 51445 W 12 MILE RD
DETROIT, MI 48209

Contact: TOM GREEN

Contact address: Not reported
Not reported

Contact country: Not reported

Contact telephone: 313-690-0139
Contact email: TGREEN@EDWCLEVY.NET

EPA Region: 05

Land type: Private

Classification: TSDF

Description: Handler is engaged in the treatment, storage or disposal of hazardous waste

Classification: Conditionally Exempt Small Quantity Generator

Description: Handler: generates 100 kg or less of hazardous waste per calendar month, and accumulates 1000 kg or less of hazardous waste at any time; or generates 1 kg or less of acutely hazardous waste per calendar month, and accumulates at any time: 1 kg or less of acutely hazardous waste; or 100 kg or less of any residue or contaminated soil, waste or other debris resulting from the cleanup of a spill, into or on any land or water, of acutely hazardous waste; or generates 100 kg or less of any residue or contaminated soil, waste or other debris resulting from the cleanup of a spill, into or on any land or water, of acutely hazardous waste during any calendar month, and accumulates at any time: 1 kg or less of acutely hazardous waste; or 100 kg or less of any residue or contaminated soil, waste or other debris resulting from the cleanup of a spill, into or on any land or water, of acutely

Map ID
Direction
Distance
Elevation

MAP FINDINGS

Site

Database(s)

EDR ID Number
EPA ID Number

EDWARD C LEVY CO (Continued)

1000439957

hazardous waste

Owner/Operator Summary:

Owner/operator name: EDWARD C LEVY COMPANY
Owner/operator address: Not reported
Not reported
Owner/operator country: Not reported
Owner/operator telephone: Not reported
Owner/operator email: Not reported
Owner/operator fax: Not reported
Owner/operator extension: Not reported
Legal status: Private
Owner/Operator Type: Operator
Owner/Op start date: 10/01/1960
Owner/Op end date: Not reported

Owner/operator name: EDWARD C LEVY COMPANY
Owner/operator address: Not reported
Not reported
Owner/operator country: Not reported
Owner/operator telephone: Not reported
Owner/operator email: Not reported
Owner/operator fax: Not reported
Owner/operator extension: Not reported
Legal status: Private
Owner/Operator Type: Owner
Owner/Op start date: 10/01/1960
Owner/Op end date: Not reported

Handler Activities Summary:

U.S. importer of hazardous waste: No
Mixed waste (haz. and radioactive): No
Recycler of hazardous waste: No
Transporter of hazardous waste: No
Treater, storer or disposer of HW: No
Underground injection activity: No
On-site burner exemption: No
Furnace exemption: No
Used oil fuel burner: No
Used oil processor: No
User oil refiner: No
Used oil fuel marketer to burner: No
Used oil Specification marketer: No
Used oil transfer facility: No
Used oil transporter: No

. Waste code: D001
. Waste name: IGNITABLE HAZARDOUS WASTES ARE THOSE WASTES WHICH HAVE A FLASHPOINT OF LESS THAN 140 DEGREES FAHRENHEIT AS DETERMINED BY A PENSKEY-MARTENS CLOSED CUP FLASH POINT TESTER. ANOTHER METHOD OF DETERMINING THE FLASH POINT OF A WASTE IS TO REVIEW THE MATERIAL SAFETY DATA SHEET, WHICH CAN BE OBTAINED FROM THE MANUFACTURER OR DISTRIBUTOR OF THE MATERIAL. LACQUER THINNER IS AN EXAMPLE OF A COMMONLY USED SOLVENT WHICH WOULD BE CONSIDERED AS IGNITABLE HAZARDOUS WASTE.

Map ID
Direction
Distance
Elevation

MAP FINDINGS

Site

Database(s)

EDR ID Number
EPA ID Number

EDWARD C LEVY CO (Continued)

1000439957

Historical Generators:

Date form received by agency: 08/23/2013

Site name: EDWARD C LEVY CO

Classification: Conditionally Exempt Small Quantity Generator

. Waste code: D001

. Waste name: IGNITABLE HAZARDOUS WASTES ARE THOSE WASTES WHICH HAVE A FLASHPOINT OF LESS THAN 140 DEGREES FAHRENHEIT AS DETERMINED BY A PENSKEY-MARTENS CLOSED CUP FLASH POINT TESTER. ANOTHER METHOD OF DETERMINING THE FLASH POINT OF A WASTE IS TO REVIEW THE MATERIAL SAFETY DATA SHEET, WHICH CAN BE OBTAINED FROM THE MANUFACTURER OR DISTRIBUTOR OF THE MATERIAL. LACQUER THINNER IS AN EXAMPLE OF A COMMONLY USED SOLVENT WHICH WOULD BE CONSIDERED AS IGNITABLE HAZARDOUS WASTE.

Date form received by agency: 03/01/2006

Site name: EDWARD C LEVY CO

Classification: Conditionally Exempt Small Quantity Generator

Date form received by agency: 09/30/2002

Site name: EDWARD C LEVY CO

Classification: Conditionally Exempt Small Quantity Generator

. Waste code: D001

. Waste name: IGNITABLE HAZARDOUS WASTES ARE THOSE WASTES WHICH HAVE A FLASHPOINT OF LESS THAN 140 DEGREES FAHRENHEIT AS DETERMINED BY A PENSKEY-MARTENS CLOSED CUP FLASH POINT TESTER. ANOTHER METHOD OF DETERMINING THE FLASH POINT OF A WASTE IS TO REVIEW THE MATERIAL SAFETY DATA SHEET, WHICH CAN BE OBTAINED FROM THE MANUFACTURER OR DISTRIBUTOR OF THE MATERIAL. LACQUER THINNER IS AN EXAMPLE OF A COMMONLY USED SOLVENT WHICH WOULD BE CONSIDERED AS IGNITABLE HAZARDOUS WASTE.

Date form received by agency: 09/10/2002

Site name: EDWARD C LEVY CO

Classification: Small Quantity Generator

. Waste code: D001

. Waste name: IGNITABLE HAZARDOUS WASTES ARE THOSE WASTES WHICH HAVE A FLASHPOINT OF LESS THAN 140 DEGREES FAHRENHEIT AS DETERMINED BY A PENSKEY-MARTENS CLOSED CUP FLASH POINT TESTER. ANOTHER METHOD OF DETERMINING THE FLASH POINT OF A WASTE IS TO REVIEW THE MATERIAL SAFETY DATA SHEET, WHICH CAN BE OBTAINED FROM THE MANUFACTURER OR DISTRIBUTOR OF THE MATERIAL. LACQUER THINNER IS AN EXAMPLE OF A COMMONLY USED SOLVENT WHICH WOULD BE CONSIDERED AS IGNITABLE HAZARDOUS WASTE.

Date form received by agency: 08/23/2002

Site name: EDWARD C LEVY CO

Classification: Conditionally Exempt Small Quantity Generator

. Waste code: D001

. Waste name: IGNITABLE HAZARDOUS WASTES ARE THOSE WASTES WHICH HAVE A FLASHPOINT OF LESS THAN 140 DEGREES FAHRENHEIT AS DETERMINED BY A PENSKEY-MARTENS CLOSED CUP FLASH POINT TESTER. ANOTHER METHOD OF DETERMINING THE FLASH POINT OF A WASTE IS TO REVIEW THE MATERIAL SAFETY DATA SHEET, WHICH CAN BE OBTAINED FROM THE MANUFACTURER OR DISTRIBUTOR OF THE MATERIAL. LACQUER THINNER IS AN EXAMPLE OF A COMMONLY USED SOLVENT WHICH WOULD BE CONSIDERED AS IGNITABLE HAZARDOUS WASTE.

Map ID
Direction
Distance
Elevation

MAP FINDINGS

Site

Database(s)

EDR ID Number
EPA ID Number

EDWARD C LEVY CO (Continued)

1000439957

Date form received by agency: 08/23/2002

Site name: EDWARD C LEVY CO

Classification: Conditionally Exempt Small Quantity Generator

. Waste code: D001

. Waste name: IGNITABLE HAZARDOUS WASTES ARE THOSE WASTES WHICH HAVE A FLASHPOINT OF LESS THAN 140 DEGREES FAHRENHEIT AS DETERMINED BY A PENSKEY-MARTENS CLOSED CUP FLASH POINT TESTER. ANOTHER METHOD OF DETERMINING THE FLASH POINT OF A WASTE IS TO REVIEW THE MATERIAL SAFETY DATA SHEET, WHICH CAN BE OBTAINED FROM THE MANUFACTURER OR DISTRIBUTOR OF THE MATERIAL. LACQUER THINNER IS AN EXAMPLE OF A COMMONLY USED SOLVENT WHICH WOULD BE CONSIDERED AS IGNITABLE HAZARDOUS WASTE.

Date form received by agency: 07/28/1995

Site name: EDWARD C LEVY CO

Classification: Small Quantity Generator

. Waste code: D001

. Waste name: IGNITABLE HAZARDOUS WASTES ARE THOSE WASTES WHICH HAVE A FLASHPOINT OF LESS THAN 140 DEGREES FAHRENHEIT AS DETERMINED BY A PENSKEY-MARTENS CLOSED CUP FLASH POINT TESTER. ANOTHER METHOD OF DETERMINING THE FLASH POINT OF A WASTE IS TO REVIEW THE MATERIAL SAFETY DATA SHEET, WHICH CAN BE OBTAINED FROM THE MANUFACTURER OR DISTRIBUTOR OF THE MATERIAL. LACQUER THINNER IS AN EXAMPLE OF A COMMONLY USED SOLVENT WHICH WOULD BE CONSIDERED AS IGNITABLE HAZARDOUS WASTE.

Date form received by agency: 11/19/1980

Site name: EDWARD C LEVY CO

Classification: Not a generator, verified

. Waste code: D001

. Waste name: IGNITABLE HAZARDOUS WASTES ARE THOSE WASTES WHICH HAVE A FLASHPOINT OF LESS THAN 140 DEGREES FAHRENHEIT AS DETERMINED BY A PENSKEY-MARTENS CLOSED CUP FLASH POINT TESTER. ANOTHER METHOD OF DETERMINING THE FLASH POINT OF A WASTE IS TO REVIEW THE MATERIAL SAFETY DATA SHEET, WHICH CAN BE OBTAINED FROM THE MANUFACTURER OR DISTRIBUTOR OF THE MATERIAL. LACQUER THINNER IS AN EXAMPLE OF A COMMONLY USED SOLVENT WHICH WOULD BE CONSIDERED AS IGNITABLE HAZARDOUS WASTE.

Date form received by agency: 08/18/1980

Site name: EDWARD C LEVY CO

Classification: Small Quantity Generator

. Waste code: D001

. Waste name: IGNITABLE HAZARDOUS WASTES ARE THOSE WASTES WHICH HAVE A FLASHPOINT OF LESS THAN 140 DEGREES FAHRENHEIT AS DETERMINED BY A PENSKEY-MARTENS CLOSED CUP FLASH POINT TESTER. ANOTHER METHOD OF DETERMINING THE FLASH POINT OF A WASTE IS TO REVIEW THE MATERIAL SAFETY DATA SHEET, WHICH CAN BE OBTAINED FROM THE MANUFACTURER OR DISTRIBUTOR OF THE MATERIAL. LACQUER THINNER IS AN EXAMPLE OF A COMMONLY USED SOLVENT WHICH WOULD BE CONSIDERED AS IGNITABLE HAZARDOUS WASTE.

Corrective Action Summary:

Event date: 04/06/1988

Event: DETERMINATION OF NEED FOR AN INVESTIGATION-INVESTIGATION IS NOT NECESSARY

Map ID
Direction
Distance
Elevation

MAP FINDINGS

Site

Database(s)

EDR ID Number
EPA ID Number

EDWARD C LEVY CO (Continued)

1000439957

Event date: 04/06/1988
Event: RFA COMPLETED

Event date: 09/27/1991
Event: CA PRIORITIZATION-LOW CA PRIORITY

Event date: 11/04/1999
Event: RELEASE TO GW CONTROLLED DETERMINATION-YES, APPLICABLE AS OF THIS DATE

Event date: 11/04/1999
Event: HUMAN EXPOSURES CONTROLLED DETERMINATION-YES, APPLICABLE AS OF THIS DATE

Event date: 07/20/2001
Event: FEDERAL PERMIT LEAD SITE

Event date: 10/16/2014
Event: MISC. WORKPLAN SUBMITTED

Facility Has Received Notices of Violations:

Regulation violated: Not reported
Area of violation: State Statute or Regulation
Date violation determined: 12/18/2001
Date achieved compliance: Not reported
Violation lead agency: State
Enforcement action: Not reported
Enforcement action date: 03/23/2005
Enf. disposition status: Not reported
Enf. disp. status date: Not reported
Enforcement lead agency: State
Proposed penalty amount: Not reported
Final penalty amount: Not reported
Paid penalty amount: Not reported

Regulation violated: Not reported
Area of violation: State Statute or Regulation
Date violation determined: 12/18/2001
Date achieved compliance: Not reported
Violation lead agency: State
Enforcement action: WRITTEN INFORMAL
Enforcement action date: 12/18/2001
Enf. disposition status: Not reported
Enf. disp. status date: Not reported
Enforcement lead agency: State
Proposed penalty amount: Not reported
Final penalty amount: Not reported
Paid penalty amount: Not reported

Regulation violated: Not reported
Area of violation: TSD - Financial Requirements
Date violation determined: 09/25/1989
Date achieved compliance: 09/28/1989
Violation lead agency: State
Enforcement action: WRITTEN INFORMAL
Enforcement action date: 09/25/1989
Enf. disposition status: Not reported
Enf. disp. status date: Not reported

Map ID
Direction
Distance
Elevation

MAP FINDINGS

Site

Database(s)

EDR ID Number
EPA ID Number

EDWARD C LEVY CO (Continued)

1000439957

Enforcement lead agency: State
Proposed penalty amount: Not reported
Final penalty amount: Not reported
Paid penalty amount: Not reported

Regulation violated: Not reported
Area of violation: TSD - Financial Requirements
Date violation determined: 08/09/1988
Date achieved compliance: 09/29/1989
Violation lead agency: State
Enforcement action: WRITTEN INFORMAL
Enforcement action date: 03/31/1989
Enf. disposition status: Not reported
Enf. disp. status date: Not reported
Enforcement lead agency: State
Proposed penalty amount: Not reported
Final penalty amount: Not reported
Paid penalty amount: Not reported

Regulation violated: Not reported
Area of violation: TSD IS-Ground-Water Monitoring
Date violation determined: 06/24/1986
Date achieved compliance: 08/06/1987
Violation lead agency: State
Enforcement action: WRITTEN INFORMAL
Enforcement action date: 06/10/1986
Enf. disposition status: Not reported
Enf. disp. status date: Not reported
Enforcement lead agency: State
Proposed penalty amount: Not reported
Final penalty amount: Not reported
Paid penalty amount: Not reported

Regulation violated: Not reported
Area of violation: TSD - Closure/Post-Closure
Date violation determined: 06/24/1986
Date achieved compliance: 08/06/1987
Violation lead agency: State
Enforcement action: WRITTEN INFORMAL
Enforcement action date: 09/23/1986
Enf. disposition status: Not reported
Enf. disp. status date: Not reported
Enforcement lead agency: State
Proposed penalty amount: Not reported
Final penalty amount: Not reported
Paid penalty amount: Not reported

Regulation violated: Not reported
Area of violation: TSD - Closure/Post-Closure
Date violation determined: 06/24/1986
Date achieved compliance: 08/06/1987
Violation lead agency: State
Enforcement action: WRITTEN INFORMAL
Enforcement action date: 06/10/1986
Enf. disposition status: Not reported
Enf. disp. status date: Not reported
Enforcement lead agency: State

Map ID
Direction
Distance
Elevation

MAP FINDINGS

Site

Database(s)

EDR ID Number
EPA ID Number

EDWARD C LEVY CO (Continued)

1000439957

Proposed penalty amount: Not reported
Final penalty amount: Not reported
Paid penalty amount: Not reported

Regulation violated: Not reported
Area of violation: TSD - General
Date violation determined: 06/24/1986
Date achieved compliance: 08/06/1987
Violation lead agency: State
Enforcement action: WRITTEN INFORMAL
Enforcement action date: 09/23/1986
Enf. disposition status: Not reported
Enf. disp. status date: Not reported
Enforcement lead agency: State
Proposed penalty amount: Not reported
Final penalty amount: Not reported
Paid penalty amount: Not reported

Regulation violated: Not reported
Area of violation: TSD IS-Ground-Water Monitoring
Date violation determined: 06/24/1986
Date achieved compliance: 08/06/1987
Violation lead agency: State
Enforcement action: WRITTEN INFORMAL
Enforcement action date: 09/23/1986
Enf. disposition status: Not reported
Enf. disp. status date: Not reported
Enforcement lead agency: State
Proposed penalty amount: Not reported
Final penalty amount: Not reported
Paid penalty amount: Not reported

Regulation violated: Not reported
Area of violation: TSD - General
Date violation determined: 06/24/1986
Date achieved compliance: 08/06/1987
Violation lead agency: State
Enforcement action: WRITTEN INFORMAL
Enforcement action date: 06/10/1986
Enf. disposition status: Not reported
Enf. disp. status date: Not reported
Enforcement lead agency: State
Proposed penalty amount: Not reported
Final penalty amount: Not reported
Paid penalty amount: Not reported

Regulation violated: Not reported
Area of violation: TSD IS-Ground-Water Monitoring
Date violation determined: 11/26/1984
Date achieved compliance: 08/06/1987
Violation lead agency: State
Enforcement action: FINAL 3008(A) COMPLIANCE ORDER
Enforcement action date: 07/13/1987
Enf. disposition status: Not reported
Enf. disp. status date: Not reported
Enforcement lead agency: EPA
Proposed penalty amount: 19800

Map ID
Direction
Distance
Elevation

MAP FINDINGS

Site

Database(s)

EDR ID Number
EPA ID Number

EDWARD C LEVY CO (Continued)

1000439957

Final penalty amount: 13860
Paid penalty amount: 13860

Regulation violated: Not reported
Area of violation: TSD IS-Ground-Water Monitoring
Date violation determined: 11/26/1984
Date achieved compliance: 02/06/1985
Violation lead agency: State
Enforcement action: WRITTEN INFORMAL
Enforcement action date: 11/28/1984
Enf. disposition status: Not reported
Enf. disp. status date: Not reported
Enforcement lead agency: State
Proposed penalty amount: Not reported
Final penalty amount: Not reported
Paid penalty amount: Not reported

Regulation violated: Not reported
Area of violation: TSD IS-Ground-Water Monitoring
Date violation determined: 11/26/1984
Date achieved compliance: 08/06/1987
Violation lead agency: State
Enforcement action: WRITTEN INFORMAL
Enforcement action date: 04/05/1984
Enf. disposition status: Not reported
Enf. disp. status date: Not reported
Enforcement lead agency: EPA
Proposed penalty amount: Not reported
Final penalty amount: Not reported
Paid penalty amount: Not reported

Regulation violated: Not reported
Area of violation: TSD IS-Ground-Water Monitoring
Date violation determined: 11/26/1984
Date achieved compliance: 02/06/1985
Violation lead agency: State
Enforcement action: FINAL 3008(A) COMPLIANCE ORDER
Enforcement action date: 07/13/1987
Enf. disposition status: Not reported
Enf. disp. status date: Not reported
Enforcement lead agency: EPA
Proposed penalty amount: 19800
Final penalty amount: 13860
Paid penalty amount: 13860

Regulation violated: Not reported
Area of violation: TSD IS-Ground-Water Monitoring
Date violation determined: 11/26/1984
Date achieved compliance: 02/06/1985
Violation lead agency: State
Enforcement action: INITIAL 3008(A) COMPLIANCE
Enforcement action date: 10/24/1986
Enf. disposition status: Not reported
Enf. disp. status date: Not reported
Enforcement lead agency: EPA
Proposed penalty amount: 19800
Final penalty amount: 13860

Map ID
Direction
Distance
Elevation

MAP FINDINGS

Site

Database(s)

EDR ID Number
EPA ID Number

EDWARD C LEVY CO (Continued)

1000439957

Paid penalty amount: 13860

Regulation violated: Not reported
Area of violation: TSD - General
Date violation determined: 11/26/1984
Date achieved compliance: 08/06/1987
Violation lead agency: State
Enforcement action: WRITTEN INFORMAL
Enforcement action date: 04/05/1984
Enf. disposition status: Not reported
Enf. disp. status date: Not reported
Enforcement lead agency: EPA
Proposed penalty amount: Not reported
Final penalty amount: Not reported
Paid penalty amount: Not reported

Regulation violated: Not reported
Area of violation: TSD IS-Ground-Water Monitoring
Date violation determined: 11/26/1984
Date achieved compliance: 02/06/1985
Violation lead agency: State
Enforcement action: WRITTEN INFORMAL
Enforcement action date: 04/05/1984
Enf. disposition status: Not reported
Enf. disp. status date: Not reported
Enforcement lead agency: EPA
Proposed penalty amount: Not reported
Final penalty amount: Not reported
Paid penalty amount: Not reported

Regulation violated: Not reported
Area of violation: TSD - General
Date violation determined: 11/26/1984
Date achieved compliance: 08/06/1987
Violation lead agency: State
Enforcement action: FINAL 3008(A) COMPLIANCE ORDER
Enforcement action date: 07/13/1987
Enf. disposition status: Not reported
Enf. disp. status date: Not reported
Enforcement lead agency: EPA
Proposed penalty amount: 19800
Final penalty amount: 13860
Paid penalty amount: 13860

Regulation violated: Not reported
Area of violation: TSD IS-Ground-Water Monitoring
Date violation determined: 11/26/1984
Date achieved compliance: 08/06/1987
Violation lead agency: State
Enforcement action: INITIAL 3008(A) COMPLIANCE
Enforcement action date: 10/24/1986
Enf. disposition status: Not reported
Enf. disp. status date: Not reported
Enforcement lead agency: EPA
Proposed penalty amount: 19800
Final penalty amount: 13860
Paid penalty amount: 13860

Map ID
Direction
Distance
Elevation

MAP FINDINGS

Site

Database(s)

EDR ID Number
EPA ID Number

EDWARD C LEVY CO (Continued)

1000439957

Regulation violated: Not reported
Area of violation: TSD - General
Date violation determined: 11/26/1984
Date achieved compliance: 08/06/1987
Violation lead agency: State
Enforcement action: WRITTEN INFORMAL
Enforcement action date: 11/28/1984
Enf. disposition status: Not reported
Enf. disp. status date: Not reported
Enforcement lead agency: State
Proposed penalty amount: Not reported
Final penalty amount: Not reported
Paid penalty amount: Not reported

Regulation violated: Not reported
Area of violation: TSD - General
Date violation determined: 11/26/1984
Date achieved compliance: 08/06/1987
Violation lead agency: State
Enforcement action: INITIAL 3008(A) COMPLIANCE
Enforcement action date: 10/24/1986
Enf. disposition status: Not reported
Enf. disp. status date: Not reported
Enforcement lead agency: EPA
Proposed penalty amount: 19800
Final penalty amount: 13860
Paid penalty amount: 13860

Regulation violated: Not reported
Area of violation: TSD IS-Ground-Water Monitoring
Date violation determined: 03/29/1984
Date achieved compliance: 06/01/1984
Violation lead agency: State
Enforcement action: WRITTEN INFORMAL
Enforcement action date: 03/29/1984
Enf. disposition status: Not reported
Enf. disp. status date: Not reported
Enforcement lead agency: State
Proposed penalty amount: Not reported
Final penalty amount: Not reported
Paid penalty amount: Not reported

Evaluation Action Summary:

Evaluation date: 12/18/2001
Evaluation: NON-FINANCIAL RECORD REVIEW
Area of violation: State Statute or Regulation
Date achieved compliance: Not reported
Evaluation lead agency: State

Evaluation date: 10/10/1989
Evaluation: GROUNDWATER MONITORING EVALUATION
Area of violation: Not reported
Date achieved compliance: Not reported
Evaluation lead agency: State

Evaluation date: 09/25/1989
Evaluation: FINANCIAL RECORD REVIEW

Map ID
Direction
Distance
Elevation

MAP FINDINGS

Site

Database(s)

EDR ID Number
EPA ID Number

EDWARD C LEVY CO (Continued)

1000439957

Area of violation: TSD - Financial Requirements
Date achieved compliance: 09/28/1989
Evaluation lead agency: State

Evaluation date: 07/11/1989
Evaluation: COMPLIANCE EVALUATION INSPECTION ON-SITE
Area of violation: Not reported
Date achieved compliance: Not reported
Evaluation lead agency: State

Evaluation date: 08/09/1988
Evaluation: COMPLIANCE EVALUATION INSPECTION ON-SITE
Area of violation: Not reported
Date achieved compliance: Not reported
Evaluation lead agency: State

Evaluation date: 08/09/1988
Evaluation: FINANCIAL RECORD REVIEW
Area of violation: TSD - Financial Requirements
Date achieved compliance: 09/29/1989
Evaluation lead agency: State

Evaluation date: 04/07/1988
Evaluation: COMPLIANCE EVALUATION INSPECTION ON-SITE
Area of violation: Not reported
Date achieved compliance: Not reported
Evaluation lead agency: State

Evaluation date: 02/20/1988
Evaluation: NON-FINANCIAL RECORD REVIEW
Area of violation: Not reported
Date achieved compliance: Not reported
Evaluation lead agency: State

Evaluation date: 11/06/1987
Evaluation: NON-FINANCIAL RECORD REVIEW
Area of violation: Not reported
Date achieved compliance: Not reported
Evaluation lead agency: State

Evaluation date: 08/06/1987
Evaluation: GROUNDWATER MONITORING EVALUATION
Area of violation: Not reported
Date achieved compliance: Not reported
Evaluation lead agency: State

Evaluation date: 06/24/1986
Evaluation: COMPLIANCE EVALUATION INSPECTION ON-SITE
Area of violation: TSD - Closure/Post-Closure
Date achieved compliance: 08/06/1987
Evaluation lead agency: State

Evaluation date: 06/24/1986
Evaluation: COMPLIANCE EVALUATION INSPECTION ON-SITE
Area of violation: TSD - General
Date achieved compliance: 08/06/1987
Evaluation lead agency: State

Map ID
Direction
Distance
Elevation

MAP FINDINGS

Site

Database(s)

EDR ID Number
EPA ID Number

EDWARD C LEVY CO (Continued)

1000439957

Evaluation date: 06/24/1986
Evaluation: COMPLIANCE EVALUATION INSPECTION ON-SITE
Area of violation: TSD IS-Ground-Water Monitoring
Date achieved compliance: 08/06/1987
Evaluation lead agency: State

Evaluation date: 03/17/1986
Evaluation: COMPLIANCE EVALUATION INSPECTION ON-SITE
Area of violation: Not reported
Date achieved compliance: Not reported
Evaluation lead agency: EPA Contractor/Grantee

Evaluation date: 11/26/1984
Evaluation: COMPLIANCE EVALUATION INSPECTION ON-SITE
Area of violation: TSD - General
Date achieved compliance: 08/06/1987
Evaluation lead agency: State

Evaluation date: 11/26/1984
Evaluation: COMPLIANCE EVALUATION INSPECTION ON-SITE
Area of violation: TSD IS-Ground-Water Monitoring
Date achieved compliance: 02/06/1985
Evaluation lead agency: State

Evaluation date: 11/26/1984
Evaluation: COMPLIANCE EVALUATION INSPECTION ON-SITE
Area of violation: TSD IS-Ground-Water Monitoring
Date achieved compliance: 08/06/1987
Evaluation lead agency: State

Evaluation date: 03/29/1984
Evaluation: FINANCIAL RECORD REVIEW
Area of violation: TSD IS-Ground-Water Monitoring
Date achieved compliance: 06/01/1984
Evaluation lead agency: State

RCRA-CESQG:

Date form received by agency: 07/20/2016
Facility name: EDWARD C LEVY CO
Facility address: 100 E WESTFIELD ST
ECORSE, MI 48229

EPA ID: MID000809665
Mailing address: 51445 W 12 MILE RD
DETROIT, MI 48209

Contact: TOM GREEN
Contact address: Not reported
Not reported

Contact country: Not reported
Contact telephone: 313-690-0139
Contact email: TGREEN@EDWCLEVY.NET
EPA Region: 05

Land type: Private

Classification: TSDF

Description: Handler is engaged in the treatment, storage or disposal of hazardous waste

Classification: Conditionally Exempt Small Quantity Generator

Description: Handler: generates 100 kg or less of hazardous waste per calendar month, and accumulates 1000 kg or less of hazardous waste at any time;

Map ID
Direction
Distance
Elevation

MAP FINDINGS

Site

Database(s)

EDR ID Number
EPA ID Number

EDWARD C LEVY CO (Continued)

1000439957

or generates 1 kg or less of acutely hazardous waste per calendar month, and accumulates at any time: 1 kg or less of acutely hazardous waste; or 100 kg or less of any residue or contaminated soil, waste or other debris resulting from the cleanup of a spill, into or on any land or water, of acutely hazardous waste; or generates 100 kg or less of any residue or contaminated soil, waste or other debris resulting from the cleanup of a spill, into or on any land or water, of acutely hazardous waste during any calendar month, and accumulates at any time: 1 kg or less of acutely hazardous waste; or 100 kg or less of any residue or contaminated soil, waste or other debris resulting from the cleanup of a spill, into or on any land or water, of acutely hazardous waste

Owner/Operator Summary:

Owner/operator name: EDWARD C LEVY COMPANY
Owner/operator address: Not reported
Not reported
Owner/operator country: Not reported
Owner/operator telephone: Not reported
Owner/operator email: Not reported
Owner/operator fax: Not reported
Owner/operator extension: Not reported
Legal status: Private
Owner/Operator Type: Operator
Owner/Op start date: 10/01/1960
Owner/Op end date: Not reported

Owner/operator name: EDWARD C LEVY COMPANY
Owner/operator address: Not reported
Not reported
Owner/operator country: Not reported
Owner/operator telephone: Not reported
Owner/operator email: Not reported
Owner/operator fax: Not reported
Owner/operator extension: Not reported
Legal status: Private
Owner/Operator Type: Owner
Owner/Op start date: 10/01/1960
Owner/Op end date: Not reported

Handler Activities Summary:

U.S. importer of hazardous waste: No
Mixed waste (haz. and radioactive): No
Recycler of hazardous waste: No
Transporter of hazardous waste: No
Treater, storer or disposer of HW: No
Underground injection activity: No
On-site burner exemption: No
Furnace exemption: No
Used oil fuel burner: No
Used oil processor: No
User oil refiner: No
Used oil fuel marketer to burner: No
Used oil Specification marketer: No
Used oil transfer facility: No
Used oil transporter: No

Map ID
Direction
Distance
Elevation

MAP FINDINGS

Site

Database(s)

EDR ID Number
EPA ID Number

EDWARD C LEVY CO (Continued)

1000439957

- . Waste code: D001
- . Waste name: IGNITABLE HAZARDOUS WASTES ARE THOSE WASTES WHICH HAVE A FLASHPOINT OF LESS THAN 140 DEGREES FAHRENHEIT AS DETERMINED BY A PENSKEY-MARTENS CLOSED CUP FLASH POINT TESTER. ANOTHER METHOD OF DETERMINING THE FLASH POINT OF A WASTE IS TO REVIEW THE MATERIAL SAFETY DATA SHEET, WHICH CAN BE OBTAINED FROM THE MANUFACTURER OR DISTRIBUTOR OF THE MATERIAL. LACQUER THINNER IS AN EXAMPLE OF A COMMONLY USED SOLVENT WHICH WOULD BE CONSIDERED AS IGNITABLE HAZARDOUS WASTE.

Historical Generators:

Date form received by agency: 08/23/2013
Site name: EDWARD C LEVY CO
Classification: Conditionally Exempt Small Quantity Generator

- . Waste code: D001
- . Waste name: IGNITABLE HAZARDOUS WASTES ARE THOSE WASTES WHICH HAVE A FLASHPOINT OF LESS THAN 140 DEGREES FAHRENHEIT AS DETERMINED BY A PENSKEY-MARTENS CLOSED CUP FLASH POINT TESTER. ANOTHER METHOD OF DETERMINING THE FLASH POINT OF A WASTE IS TO REVIEW THE MATERIAL SAFETY DATA SHEET, WHICH CAN BE OBTAINED FROM THE MANUFACTURER OR DISTRIBUTOR OF THE MATERIAL. LACQUER THINNER IS AN EXAMPLE OF A COMMONLY USED SOLVENT WHICH WOULD BE CONSIDERED AS IGNITABLE HAZARDOUS WASTE.

Date form received by agency: 03/01/2006
Site name: EDWARD C LEVY CO
Classification: Conditionally Exempt Small Quantity Generator

Date form received by agency: 09/30/2002
Site name: EDWARD C LEVY CO
Classification: Conditionally Exempt Small Quantity Generator

- . Waste code: D001
- . Waste name: IGNITABLE HAZARDOUS WASTES ARE THOSE WASTES WHICH HAVE A FLASHPOINT OF LESS THAN 140 DEGREES FAHRENHEIT AS DETERMINED BY A PENSKEY-MARTENS CLOSED CUP FLASH POINT TESTER. ANOTHER METHOD OF DETERMINING THE FLASH POINT OF A WASTE IS TO REVIEW THE MATERIAL SAFETY DATA SHEET, WHICH CAN BE OBTAINED FROM THE MANUFACTURER OR DISTRIBUTOR OF THE MATERIAL. LACQUER THINNER IS AN EXAMPLE OF A COMMONLY USED SOLVENT WHICH WOULD BE CONSIDERED AS IGNITABLE HAZARDOUS WASTE.

Date form received by agency: 09/10/2002
Site name: EDWARD C LEVY CO
Classification: Small Quantity Generator

- . Waste code: D001
- . Waste name: IGNITABLE HAZARDOUS WASTES ARE THOSE WASTES WHICH HAVE A FLASHPOINT OF LESS THAN 140 DEGREES FAHRENHEIT AS DETERMINED BY A PENSKEY-MARTENS CLOSED CUP FLASH POINT TESTER. ANOTHER METHOD OF DETERMINING THE FLASH POINT OF A WASTE IS TO REVIEW THE MATERIAL SAFETY DATA SHEET, WHICH CAN BE OBTAINED FROM THE MANUFACTURER OR DISTRIBUTOR OF THE MATERIAL. LACQUER THINNER IS AN EXAMPLE OF A COMMONLY USED SOLVENT WHICH WOULD BE CONSIDERED AS IGNITABLE HAZARDOUS WASTE.

Date form received by agency: 08/23/2002
Site name: EDWARD C LEVY CO
Classification: Conditionally Exempt Small Quantity Generator

Map ID
Direction
Distance
Elevation

MAP FINDINGS

Site

Database(s)

EDR ID Number
EPA ID Number

EDWARD C LEVY CO (Continued)

1000439957

. Waste code: D001
. Waste name: IGNITABLE HAZARDOUS WASTES ARE THOSE WASTES WHICH HAVE A FLASHPOINT OF LESS THAN 140 DEGREES FAHRENHEIT AS DETERMINED BY A PENSKEY-MARTENS CLOSED CUP FLASH POINT TESTER. ANOTHER METHOD OF DETERMINING THE FLASH POINT OF A WASTE IS TO REVIEW THE MATERIAL SAFETY DATA SHEET, WHICH CAN BE OBTAINED FROM THE MANUFACTURER OR DISTRIBUTOR OF THE MATERIAL. LACQUER THINNER IS AN EXAMPLE OF A COMMONLY USED SOLVENT WHICH WOULD BE CONSIDERED AS IGNITABLE HAZARDOUS WASTE.

Date form received by agency: 08/23/2002
Site name: EDWARD C LEVY CO
Classification: Conditionally Exempt Small Quantity Generator

. Waste code: D001
. Waste name: IGNITABLE HAZARDOUS WASTES ARE THOSE WASTES WHICH HAVE A FLASHPOINT OF LESS THAN 140 DEGREES FAHRENHEIT AS DETERMINED BY A PENSKEY-MARTENS CLOSED CUP FLASH POINT TESTER. ANOTHER METHOD OF DETERMINING THE FLASH POINT OF A WASTE IS TO REVIEW THE MATERIAL SAFETY DATA SHEET, WHICH CAN BE OBTAINED FROM THE MANUFACTURER OR DISTRIBUTOR OF THE MATERIAL. LACQUER THINNER IS AN EXAMPLE OF A COMMONLY USED SOLVENT WHICH WOULD BE CONSIDERED AS IGNITABLE HAZARDOUS WASTE.

Date form received by agency: 07/28/1995
Site name: EDWARD C LEVY CO
Classification: Small Quantity Generator

. Waste code: D001
. Waste name: IGNITABLE HAZARDOUS WASTES ARE THOSE WASTES WHICH HAVE A FLASHPOINT OF LESS THAN 140 DEGREES FAHRENHEIT AS DETERMINED BY A PENSKEY-MARTENS CLOSED CUP FLASH POINT TESTER. ANOTHER METHOD OF DETERMINING THE FLASH POINT OF A WASTE IS TO REVIEW THE MATERIAL SAFETY DATA SHEET, WHICH CAN BE OBTAINED FROM THE MANUFACTURER OR DISTRIBUTOR OF THE MATERIAL. LACQUER THINNER IS AN EXAMPLE OF A COMMONLY USED SOLVENT WHICH WOULD BE CONSIDERED AS IGNITABLE HAZARDOUS WASTE.

Date form received by agency: 11/19/1980
Site name: EDWARD C LEVY CO
Classification: Not a generator, verified

. Waste code: D001
. Waste name: IGNITABLE HAZARDOUS WASTES ARE THOSE WASTES WHICH HAVE A FLASHPOINT OF LESS THAN 140 DEGREES FAHRENHEIT AS DETERMINED BY A PENSKEY-MARTENS CLOSED CUP FLASH POINT TESTER. ANOTHER METHOD OF DETERMINING THE FLASH POINT OF A WASTE IS TO REVIEW THE MATERIAL SAFETY DATA SHEET, WHICH CAN BE OBTAINED FROM THE MANUFACTURER OR DISTRIBUTOR OF THE MATERIAL. LACQUER THINNER IS AN EXAMPLE OF A COMMONLY USED SOLVENT WHICH WOULD BE CONSIDERED AS IGNITABLE HAZARDOUS WASTE.

Date form received by agency: 08/18/1980
Site name: EDWARD C LEVY CO
Classification: Small Quantity Generator

. Waste code: D001
. Waste name: IGNITABLE HAZARDOUS WASTES ARE THOSE WASTES WHICH HAVE A FLASHPOINT OF LESS THAN 140 DEGREES FAHRENHEIT AS DETERMINED BY A PENSKEY-MARTENS CLOSED CUP FLASH POINT TESTER. ANOTHER METHOD OF DETERMINING THE FLASH POINT OF A WASTE IS TO REVIEW THE MATERIAL SAFETY DATA SHEET,

Map ID
Direction
Distance
Elevation

MAP FINDINGS

Site

Database(s)

EDR ID Number
EPA ID Number

EDWARD C LEVY CO (Continued)

1000439957

WHICH CAN BE OBTAINED FROM THE MANUFACTURER OR DISTRIBUTOR OF THE MATERIAL. LACQUER THINNER IS AN EXAMPLE OF A COMMONLY USED SOLVENT WHICH WOULD BE CONSIDERED AS IGNITABLE HAZARDOUS WASTE.

Corrective Action Summary:

Event date: 04/06/1988
Event: DETERMINATION OF NEED FOR AN INVESTIGATION-INVESTIGATION IS NOT NECESSARY

Event date: 04/06/1988
Event: RFA COMPLETED

Event date: 09/27/1991
Event: CA PRIORITIZATION-LOW CA PRIORITY

Event date: 11/04/1999
Event: RELEASE TO GW CONTROLLED DETERMINATION-YES, APPLICABLE AS OF THIS DATE

Event date: 11/04/1999
Event: HUMAN EXPOSURES CONTROLLED DETERMINATION-YES, APPLICABLE AS OF THIS DATE

Event date: 07/20/2001
Event: FEDERAL PERMIT LEAD SITE

Event date: 10/16/2014
Event: MISC. WORKPLAN SUBMITTED

Facility Has Received Notices of Violations:

Regulation violated: Not reported
Area of violation: State Statute or Regulation
Date violation determined: 12/18/2001
Date achieved compliance: Not reported
Violation lead agency: State
Enforcement action: Not reported
Enforcement action date: 03/23/2005
Enf. disposition status: Not reported
Enf. disp. status date: Not reported
Enforcement lead agency: State
Proposed penalty amount: Not reported
Final penalty amount: Not reported
Paid penalty amount: Not reported

Regulation violated: Not reported
Area of violation: State Statute or Regulation
Date violation determined: 12/18/2001
Date achieved compliance: Not reported
Violation lead agency: State
Enforcement action: WRITTEN INFORMAL
Enforcement action date: 12/18/2001
Enf. disposition status: Not reported
Enf. disp. status date: Not reported
Enforcement lead agency: State
Proposed penalty amount: Not reported
Final penalty amount: Not reported
Paid penalty amount: Not reported

Map ID
Direction
Distance
Elevation

MAP FINDINGS

Site

Database(s)

EDR ID Number
EPA ID Number

EDWARD C LEVY CO (Continued)

1000439957

Regulation violated: Not reported
Area of violation: TSD - Financial Requirements
Date violation determined: 09/25/1989
Date achieved compliance: 09/28/1989
Violation lead agency: State
Enforcement action: WRITTEN INFORMAL
Enforcement action date: 09/25/1989
Enf. disposition status: Not reported
Enf. disp. status date: Not reported
Enforcement lead agency: State
Proposed penalty amount: Not reported
Final penalty amount: Not reported
Paid penalty amount: Not reported

Regulation violated: Not reported
Area of violation: TSD - Financial Requirements
Date violation determined: 08/09/1988
Date achieved compliance: 09/29/1989
Violation lead agency: State
Enforcement action: WRITTEN INFORMAL
Enforcement action date: 03/31/1989
Enf. disposition status: Not reported
Enf. disp. status date: Not reported
Enforcement lead agency: State
Proposed penalty amount: Not reported
Final penalty amount: Not reported
Paid penalty amount: Not reported

Regulation violated: Not reported
Area of violation: TSD IS-Ground-Water Monitoring
Date violation determined: 06/24/1986
Date achieved compliance: 08/06/1987
Violation lead agency: State
Enforcement action: WRITTEN INFORMAL
Enforcement action date: 06/10/1986
Enf. disposition status: Not reported
Enf. disp. status date: Not reported
Enforcement lead agency: State
Proposed penalty amount: Not reported
Final penalty amount: Not reported
Paid penalty amount: Not reported

Regulation violated: Not reported
Area of violation: TSD - Closure/Post-Closure
Date violation determined: 06/24/1986
Date achieved compliance: 08/06/1987
Violation lead agency: State
Enforcement action: WRITTEN INFORMAL
Enforcement action date: 09/23/1986
Enf. disposition status: Not reported
Enf. disp. status date: Not reported
Enforcement lead agency: State
Proposed penalty amount: Not reported
Final penalty amount: Not reported
Paid penalty amount: Not reported

Regulation violated: Not reported

Map ID
Direction
Distance
Elevation

MAP FINDINGS

Site

Database(s)

EDR ID Number
EPA ID Number

EDWARD C LEVY CO (Continued)

1000439957

Area of violation: TSD - Closure/Post-Closure
Date violation determined: 06/24/1986
Date achieved compliance: 08/06/1987
Violation lead agency: State
Enforcement action: WRITTEN INFORMAL
Enforcement action date: 06/10/1986
Enf. disposition status: Not reported
Enf. disp. status date: Not reported
Enforcement lead agency: State
Proposed penalty amount: Not reported
Final penalty amount: Not reported
Paid penalty amount: Not reported

Regulation violated: Not reported
Area of violation: TSD - General
Date violation determined: 06/24/1986
Date achieved compliance: 08/06/1987
Violation lead agency: State
Enforcement action: WRITTEN INFORMAL
Enforcement action date: 09/23/1986
Enf. disposition status: Not reported
Enf. disp. status date: Not reported
Enforcement lead agency: State
Proposed penalty amount: Not reported
Final penalty amount: Not reported
Paid penalty amount: Not reported

Regulation violated: Not reported
Area of violation: TSD IS-Ground-Water Monitoring
Date violation determined: 06/24/1986
Date achieved compliance: 08/06/1987
Violation lead agency: State
Enforcement action: WRITTEN INFORMAL
Enforcement action date: 09/23/1986
Enf. disposition status: Not reported
Enf. disp. status date: Not reported
Enforcement lead agency: State
Proposed penalty amount: Not reported
Final penalty amount: Not reported
Paid penalty amount: Not reported

Regulation violated: Not reported
Area of violation: TSD - General
Date violation determined: 06/24/1986
Date achieved compliance: 08/06/1987
Violation lead agency: State
Enforcement action: WRITTEN INFORMAL
Enforcement action date: 06/10/1986
Enf. disposition status: Not reported
Enf. disp. status date: Not reported
Enforcement lead agency: State
Proposed penalty amount: Not reported
Final penalty amount: Not reported
Paid penalty amount: Not reported

Regulation violated: Not reported
Area of violation: TSD IS-Ground-Water Monitoring

Map ID
Direction
Distance
Elevation

MAP FINDINGS

Site

Database(s)

EDR ID Number
EPA ID Number

EDWARD C LEVY CO (Continued)

1000439957

Date violation determined: 11/26/1984
Date achieved compliance: 08/06/1987
Violation lead agency: State
Enforcement action: FINAL 3008(A) COMPLIANCE ORDER
Enforcement action date: 07/13/1987
Enf. disposition status: Not reported
Enf. disp. status date: Not reported
Enforcement lead agency: EPA
Proposed penalty amount: 19800
Final penalty amount: 13860
Paid penalty amount: 13860

Regulation violated: Not reported
Area of violation: TSD IS-Ground-Water Monitoring
Date violation determined: 11/26/1984
Date achieved compliance: 02/06/1985
Violation lead agency: State
Enforcement action: WRITTEN INFORMAL
Enforcement action date: 11/28/1984
Enf. disposition status: Not reported
Enf. disp. status date: Not reported
Enforcement lead agency: State
Proposed penalty amount: Not reported
Final penalty amount: Not reported
Paid penalty amount: Not reported

Regulation violated: Not reported
Area of violation: TSD IS-Ground-Water Monitoring
Date violation determined: 11/26/1984
Date achieved compliance: 08/06/1987
Violation lead agency: State
Enforcement action: WRITTEN INFORMAL
Enforcement action date: 04/05/1984
Enf. disposition status: Not reported
Enf. disp. status date: Not reported
Enforcement lead agency: EPA
Proposed penalty amount: Not reported
Final penalty amount: Not reported
Paid penalty amount: Not reported

Regulation violated: Not reported
Area of violation: TSD IS-Ground-Water Monitoring
Date violation determined: 11/26/1984
Date achieved compliance: 02/06/1985
Violation lead agency: State
Enforcement action: FINAL 3008(A) COMPLIANCE ORDER
Enforcement action date: 07/13/1987
Enf. disposition status: Not reported
Enf. disp. status date: Not reported
Enforcement lead agency: EPA
Proposed penalty amount: 19800
Final penalty amount: 13860
Paid penalty amount: 13860

Regulation violated: Not reported
Area of violation: TSD IS-Ground-Water Monitoring
Date violation determined: 11/26/1984

Map ID
Direction
Distance
Elevation

MAP FINDINGS

Site

Database(s)

EDR ID Number
EPA ID Number

EDWARD C LEVY CO (Continued)

1000439957

Date achieved compliance: 02/06/1985
Violation lead agency: State
Enforcement action: INITIAL 3008(A) COMPLIANCE
Enforcement action date: 10/24/1986
Enf. disposition status: Not reported
Enf. disp. status date: Not reported
Enforcement lead agency: EPA
Proposed penalty amount: 19800
Final penalty amount: 13860
Paid penalty amount: 13860

Regulation violated: Not reported
Area of violation: TSD - General
Date violation determined: 11/26/1984
Date achieved compliance: 08/06/1987
Violation lead agency: State
Enforcement action: WRITTEN INFORMAL
Enforcement action date: 04/05/1984
Enf. disposition status: Not reported
Enf. disp. status date: Not reported
Enforcement lead agency: EPA
Proposed penalty amount: Not reported
Final penalty amount: Not reported
Paid penalty amount: Not reported

Regulation violated: Not reported
Area of violation: TSD IS-Ground-Water Monitoring
Date violation determined: 11/26/1984
Date achieved compliance: 02/06/1985
Violation lead agency: State
Enforcement action: WRITTEN INFORMAL
Enforcement action date: 04/05/1984
Enf. disposition status: Not reported
Enf. disp. status date: Not reported
Enforcement lead agency: EPA
Proposed penalty amount: Not reported
Final penalty amount: Not reported
Paid penalty amount: Not reported

Regulation violated: Not reported
Area of violation: TSD - General
Date violation determined: 11/26/1984
Date achieved compliance: 08/06/1987
Violation lead agency: State
Enforcement action: FINAL 3008(A) COMPLIANCE ORDER
Enforcement action date: 07/13/1987
Enf. disposition status: Not reported
Enf. disp. status date: Not reported
Enforcement lead agency: EPA
Proposed penalty amount: 19800
Final penalty amount: 13860
Paid penalty amount: 13860

Regulation violated: Not reported
Area of violation: TSD IS-Ground-Water Monitoring
Date violation determined: 11/26/1984
Date achieved compliance: 08/06/1987

Map ID
Direction
Distance
Elevation

MAP FINDINGS

Site

Database(s)

EDR ID Number
EPA ID Number

EDWARD C LEVY CO (Continued)

1000439957

Violation lead agency: State
Enforcement action: INITIAL 3008(A) COMPLIANCE
Enforcement action date: 10/24/1986
Enf. disposition status: Not reported
Enf. disp. status date: Not reported
Enforcement lead agency: EPA
Proposed penalty amount: 19800
Final penalty amount: 13860
Paid penalty amount: 13860

Regulation violated: Not reported
Area of violation: TSD - General
Date violation determined: 11/26/1984
Date achieved compliance: 08/06/1987
Violation lead agency: State
Enforcement action: WRITTEN INFORMAL
Enforcement action date: 11/28/1984
Enf. disposition status: Not reported
Enf. disp. status date: Not reported
Enforcement lead agency: State
Proposed penalty amount: Not reported
Final penalty amount: Not reported
Paid penalty amount: Not reported

Regulation violated: Not reported
Area of violation: TSD - General
Date violation determined: 11/26/1984
Date achieved compliance: 08/06/1987
Violation lead agency: State
Enforcement action: INITIAL 3008(A) COMPLIANCE
Enforcement action date: 10/24/1986
Enf. disposition status: Not reported
Enf. disp. status date: Not reported
Enforcement lead agency: EPA
Proposed penalty amount: 19800
Final penalty amount: 13860
Paid penalty amount: 13860

Regulation violated: Not reported
Area of violation: TSD IS-Ground-Water Monitoring
Date violation determined: 03/29/1984
Date achieved compliance: 06/01/1984
Violation lead agency: State
Enforcement action: WRITTEN INFORMAL
Enforcement action date: 03/29/1984
Enf. disposition status: Not reported
Enf. disp. status date: Not reported
Enforcement lead agency: State
Proposed penalty amount: Not reported
Final penalty amount: Not reported
Paid penalty amount: Not reported

Evaluation Action Summary:
Evaluation date: 12/18/2001
Evaluation: NON-FINANCIAL RECORD REVIEW
Area of violation: State Statute or Regulation
Date achieved compliance: Not reported

Map ID
Direction
Distance
Elevation

MAP FINDINGS

Site

Database(s)

EDR ID Number
EPA ID Number

EDWARD C LEVY CO (Continued)

1000439957

Evaluation lead agency: State

Evaluation date: 10/10/1989
Evaluation: GROUNDWATER MONITORING EVALUATION
Area of violation: Not reported
Date achieved compliance: Not reported
Evaluation lead agency: State

Evaluation date: 09/25/1989
Evaluation: FINANCIAL RECORD REVIEW
Area of violation: TSD - Financial Requirements
Date achieved compliance: 09/28/1989
Evaluation lead agency: State

Evaluation date: 07/11/1989
Evaluation: COMPLIANCE EVALUATION INSPECTION ON-SITE
Area of violation: Not reported
Date achieved compliance: Not reported
Evaluation lead agency: State

Evaluation date: 08/09/1988
Evaluation: COMPLIANCE EVALUATION INSPECTION ON-SITE
Area of violation: Not reported
Date achieved compliance: Not reported
Evaluation lead agency: State

Evaluation date: 08/09/1988
Evaluation: FINANCIAL RECORD REVIEW
Area of violation: TSD - Financial Requirements
Date achieved compliance: 09/29/1989
Evaluation lead agency: State

Evaluation date: 04/07/1988
Evaluation: COMPLIANCE EVALUATION INSPECTION ON-SITE
Area of violation: Not reported
Date achieved compliance: Not reported
Evaluation lead agency: State

Evaluation date: 02/20/1988
Evaluation: NON-FINANCIAL RECORD REVIEW
Area of violation: Not reported
Date achieved compliance: Not reported
Evaluation lead agency: State

Evaluation date: 11/06/1987
Evaluation: NON-FINANCIAL RECORD REVIEW
Area of violation: Not reported
Date achieved compliance: Not reported
Evaluation lead agency: State

Evaluation date: 08/06/1987
Evaluation: GROUNDWATER MONITORING EVALUATION
Area of violation: Not reported
Date achieved compliance: Not reported
Evaluation lead agency: State

Evaluation date: 06/24/1986

Map ID
Direction
Distance
Elevation

MAP FINDINGS

Site

Database(s)

EDR ID Number
EPA ID Number

EDWARD C LEVY CO (Continued)

1000439957

Evaluation: COMPLIANCE EVALUATION INSPECTION ON-SITE
Area of violation: TSD - Closure/Post-Closure
Date achieved compliance: 08/06/1987
Evaluation lead agency: State

Evaluation date: 06/24/1986
Evaluation: COMPLIANCE EVALUATION INSPECTION ON-SITE
Area of violation: TSD - General
Date achieved compliance: 08/06/1987
Evaluation lead agency: State

Evaluation date: 06/24/1986
Evaluation: COMPLIANCE EVALUATION INSPECTION ON-SITE
Area of violation: TSD IS-Ground-Water Monitoring
Date achieved compliance: 08/06/1987
Evaluation lead agency: State

Evaluation date: 03/17/1986
Evaluation: COMPLIANCE EVALUATION INSPECTION ON-SITE
Area of violation: Not reported
Date achieved compliance: Not reported
Evaluation lead agency: EPA Contractor/Grantee

Evaluation date: 11/26/1984
Evaluation: COMPLIANCE EVALUATION INSPECTION ON-SITE
Area of violation: TSD - General
Date achieved compliance: 08/06/1987
Evaluation lead agency: State

Evaluation date: 11/26/1984
Evaluation: COMPLIANCE EVALUATION INSPECTION ON-SITE
Area of violation: TSD IS-Ground-Water Monitoring
Date achieved compliance: 02/06/1985
Evaluation lead agency: State

Evaluation date: 11/26/1984
Evaluation: COMPLIANCE EVALUATION INSPECTION ON-SITE
Area of violation: TSD IS-Ground-Water Monitoring
Date achieved compliance: 08/06/1987
Evaluation lead agency: State

Evaluation date: 03/29/1984
Evaluation: FINANCIAL RECORD REVIEW
Area of violation: TSD IS-Ground-Water Monitoring
Date achieved compliance: 06/01/1984
Evaluation lead agency: State

2020 COR ACTION:

EPA ID: MID000809665
Region: 5
Action: Not reported

RAATS:

Entry No: 1
Facility ID: MID000809665
Type: Not reported
Docket No: 87-005

Map ID
Direction
Distance
Elevation

MAP FINDINGS

Site

Database(s)

EDR ID Number
EPA ID Number

EDWARD C LEVY CO (Continued)

1000439957

Region: 05
Issue Date: 07/13/1987
Final Date: 10/22/1986
Status: Consent Agreement/Final Order
Additional: Not reported
Action ID: 1410
Action: 3008 (A)
Violation No: Not reported
Viol No Cited: 1 265.91
Total No Cited: Not reported
Reg Type: CFR
Prop. Penalty: 19,800.00
Final Penalty: 13,860.00
Total Prop. Penalty: 19,800.00
Comments: Not reported

Entry No: 1
Facility ID: MID000809665
Type: Not reported
Docket No: 87-005
Region: 05
Issue Date: 07/13/1987
Final Date: 10/22/1986
Status: Consent Agreement/Final Order
Additional: Not reported
Action ID: 1410
Action: 3008 (A)
Violation No: Not reported
Viol No Cited: 2 265.94
Total No Cited: Not reported
Reg Type: CFR
Prop. Penalty: *
Final Penalty: 13,860.00
Total Prop. Penalty: 19,800.00
Comments: Not reported

Entry No: 1
Facility ID: MID000809665
Type: Not reported
Docket No: 87-005
Region: 05
Issue Date: 07/13/1987
Final Date: 10/22/1986
Status: Consent Agreement/Final Order
Additional: Not reported
Action ID: 1410
Action: 3008 (A)
Violation No: Not reported
Viol No Cited: 3 265.113
Total No Cited: Not reported
Reg Type: CFR
Prop. Penalty: *
Final Penalty: 13,860.00
Total Prop. Penalty: 19,800.00
Comments: Not reported

Entry No: 1

Map ID
Direction
Distance
Elevation

MAP FINDINGS

Site

Database(s)

EDR ID Number
EPA ID Number

EDWARD C LEVY CO (Continued)

1000439957

Facility ID: MID000809665
Type: Not reported
Docket No: 87-005
Region: 05
Issue Date: 07/13/1987
Final Date: 10/22/1986
Status: Consent Agreement/Final Order
Additional: Not reported
Action ID: 1410
Action: 3008 (A)
Violation No: Not reported
Viol No Cited: 4 265.226
Total No Cited: Not reported
Reg Type: CFR
Prop. Penalty: *
Final Penalty: 13,860.00
Total Prop. Penalty: 19,800.00
Comments: Not reported

ICIS:

Enforcement Action ID: MI000A0000261630051900059
FRS ID: 110000614185
Action Name: EDW C LEVY CO PLANT 3 261630051900059
Facility Name: EDW C LEVY CO PLANT 3
Facility Address: 100 WESTFIELD
ECORSE, MI 48229
Enforcement Action Type: Notice of Violation
Facility County: WAYNE
Program System Acronym: AIR
Enforcement Action Forum Desc: Administrative - Informal
EA Type Code: NOV
Facility SIC Code: Not reported
Federal Facility ID: Not reported
Latitude in Decimal Degrees: 42.2452
Longitude in Decimal Degrees: -83.1381
Permit Type Desc: Not reported
Program System Acronym: MI000000000000B4364
Facility NAICS Code: 327992
Tribal Land Code: Not reported

Enforcement Action ID: MI000A0000261630051900056
FRS ID: 110000614185
Action Name: EDW C LEVY CO PLANT 3 261630051900056
Facility Name: EDW C LEVY CO PLANT 3
Facility Address: 100 WESTFIELD
ECORSE, MI 48229
Enforcement Action Type: Notice of Violation
Facility County: WAYNE
Program System Acronym: AIR
Enforcement Action Forum Desc: Administrative - Informal
EA Type Code: NOV
Facility SIC Code: Not reported
Federal Facility ID: Not reported
Latitude in Decimal Degrees: 42.2452
Longitude in Decimal Degrees: -83.1381
Permit Type Desc: Not reported
Program System Acronym: MI000000000000B4364

Map ID
Direction
Distance
Elevation

MAP FINDINGS

Site

Database(s)

EDR ID Number
EPA ID Number

EDWARD C LEVY CO (Continued)

1000439957

Facility NAICS Code: 327992
Tribal Land Code: Not reported

Enforcement Action ID: MI000A0000261630051900054
FRS ID: 110000614185
Action Name: EDW C LEVY CO PLANT 3 261630051900054
Facility Name: EDW C LEVY CO PLANT 3
Facility Address: 100 WESTFIELD
ECORSE, MI 48229

Enforcement Action Type: Notice of Violation
Facility County: WAYNE
Program System Acronym: AIR
Enforcement Action Forum Desc: Administrative - Informal
EA Type Code: NOV
Facility SIC Code: Not reported
Federal Facility ID: Not reported
Latitude in Decimal Degrees: 42.2452
Longitude in Decimal Degrees: -83.1381
Permit Type Desc: Not reported
Program System Acronym: MI00000000000B4364
Facility NAICS Code: 327992
Tribal Land Code: Not reported

Enforcement Action ID: MI000A0000261630051900045
FRS ID: 110000614185
Action Name: EDW C LEVY CO PLANT 3 261630051900045
Facility Name: EDW C LEVY CO PLANT 3
Facility Address: 100 WESTFIELD
ECORSE, MI 48229

Enforcement Action Type: Notice of Violation
Facility County: WAYNE
Program System Acronym: AIR
Enforcement Action Forum Desc: Administrative - Informal
EA Type Code: NOV
Facility SIC Code: Not reported
Federal Facility ID: Not reported
Latitude in Decimal Degrees: 42.2452
Longitude in Decimal Degrees: -83.1381
Permit Type Desc: Not reported
Program System Acronym: MI00000000000B4364
Facility NAICS Code: 327992
Tribal Land Code: Not reported

US AIRS (AFS):
Envid: 1000439957
Region Code: 05
County Code: MI163
Programmatic ID: AIR MI00000000000B4364
Facility Registry ID: 110000614185
D and B Number: Not reported
Facility Site Name: EDW C LEVY CO PLANT 3
Primary SIC Code: Not reported
NAICS Code: 327992
Default Air Classification Code: MAJ
Facility Type of Ownership Code: Not reported
Air CMS Category Code: TVM

Map ID
Direction
Distance
Elevation

MAP FINDINGS

Site

Database(s)

EDR ID Number
EPA ID Number

EDWARD C LEVY CO (Continued)

1000439957

HPV Status: Not reported

US AIRS (AFS):

Region Code: 05
Programmatic ID: AIR MI000000000000B4364
Facility Registry ID: 110000614185
Air Operating Status Code: OPR
Default Air Classification Code: MAJ
Air Program: New Source Performance Standards
Activity Date: 1998-03-05 00:00:00
Activity Status Date: Not reported
Activity Group: Compliance Monitoring
Activity Type: Inspection/Evaluation
Activity Status: Not reported

Region Code: 05
Programmatic ID: AIR MI000000000000B4364
Facility Registry ID: 110000614185
Air Operating Status Code: OPR
Default Air Classification Code: MAJ
Air Program: New Source Performance Standards
Activity Date: 1999-07-02 00:00:00
Activity Status Date: Not reported
Activity Group: Compliance Monitoring
Activity Type: Inspection/Evaluation
Activity Status: Not reported

Region Code: 05
Programmatic ID: AIR MI000000000000B4364
Facility Registry ID: 110000614185
Air Operating Status Code: OPR
Default Air Classification Code: MAJ
Air Program: New Source Performance Standards
Activity Date: 2000-08-14 00:00:00
Activity Status Date: Not reported
Activity Group: Compliance Monitoring
Activity Type: Inspection/Evaluation
Activity Status: Not reported

Region Code: 05
Programmatic ID: AIR MI000000000000B4364
Facility Registry ID: 110000614185
Air Operating Status Code: OPR
Default Air Classification Code: MAJ
Air Program: New Source Performance Standards
Activity Date: 2001-08-10 00:00:00
Activity Status Date: Not reported
Activity Group: Compliance Monitoring
Activity Type: Inspection/Evaluation
Activity Status: Not reported

Region Code: 05
Programmatic ID: AIR MI000000000000B4364
Facility Registry ID: 110000614185
Air Operating Status Code: OPR
Default Air Classification Code: MAJ
Air Program: State Implementation Plan for National Primary and Secondary Ambient Air Quality Standards
Activity Date: 2016-07-14 00:00:00

Map ID
Direction
Distance
Elevation

MAP FINDINGS

Site

Database(s)

EDR ID Number
EPA ID Number

EDWARD C LEVY CO (Continued)

1000439957

Activity Status Date: 2016-09-08 14:59:30
Activity Group: Compliance Monitoring
Activity Type: Inspection/Evaluation
Activity Status: Active

Region Code: 05
Programmatic ID: AIR MI000000000000B4364
Facility Registry ID: 110000614185
Air Operating Status Code: OPR
Default Air Classification Code: MAJ
Air Program: State Implementation Plan for National Primary and Secondary Ambient Air Quality Standards
Activity Date: 2016-07-14 00:00:00
Activity Status Date: 2016-10-07 11:05:59
Activity Group: Compliance Monitoring
Activity Type: Inspection/Evaluation
Activity Status: Active

Region Code: 05
Programmatic ID: AIR MI000000000000B4364
Facility Registry ID: 110000614185
Air Operating Status Code: OPR
Default Air Classification Code: MAJ
Air Program: State Implementation Plan for National Primary and Secondary Ambient Air Quality Standards
Activity Date: 1976-03-01 00:00:00
Activity Status Date: Not reported
Activity Group: Compliance Monitoring
Activity Type: Inspection/Evaluation
Activity Status: Not reported

Region Code: 05
Programmatic ID: AIR MI000000000000B4364
Facility Registry ID: 110000614185
Air Operating Status Code: OPR
Default Air Classification Code: MAJ
Air Program: State Implementation Plan for National Primary and Secondary Ambient Air Quality Standards
Activity Date: 1976-08-05 00:00:00
Activity Status Date: Not reported
Activity Group: Compliance Monitoring
Activity Type: Inspection/Evaluation
Activity Status: Not reported

Region Code: 05
Programmatic ID: AIR MI000000000000B4364
Facility Registry ID: 110000614185
Air Operating Status Code: OPR
Default Air Classification Code: MAJ
Air Program: State Implementation Plan for National Primary and Secondary Ambient Air Quality Standards
Activity Date: 1980-03-03 00:00:00
Activity Status Date: Not reported
Activity Group: Compliance Monitoring
Activity Type: Inspection/Evaluation
Activity Status: Not reported

Region Code: 05
Programmatic ID: AIR MI000000000000B4364
Facility Registry ID: 110000614185
Air Operating Status Code: OPR

Map ID
Direction
Distance
Elevation

MAP FINDINGS

Site

Database(s)

EDR ID Number
EPA ID Number

EDWARD C LEVY CO (Continued)

1000439957

Default Air Classification Code: MAJ
Air Program: State Implementation Plan for National Primary and Secondary Ambient Air Quality Standards
Activity Date: 1980-06-18 00:00:00
Activity Status Date: Not reported
Activity Group: Compliance Monitoring
Activity Type: Inspection/Evaluation
Activity Status: Not reported

Region Code: 05
Programmatic ID: AIR MI000000000000B4364
Facility Registry ID: 110000614185
Air Operating Status Code: OPR
Default Air Classification Code: MAJ
Air Program: State Implementation Plan for National Primary and Secondary Ambient Air Quality Standards
Activity Date: 1980-09-30 00:00:00
Activity Status Date: Not reported
Activity Group: Compliance Monitoring
Activity Type: Inspection/Evaluation
Activity Status: Not reported

Region Code: 05
Programmatic ID: AIR MI000000000000B4364
Facility Registry ID: 110000614185
Air Operating Status Code: OPR
Default Air Classification Code: MAJ
Air Program: State Implementation Plan for National Primary and Secondary Ambient Air Quality Standards
Activity Date: 1981-03-04 00:00:00
Activity Status Date: Not reported
Activity Group: Compliance Monitoring
Activity Type: Inspection/Evaluation
Activity Status: Not reported

Region Code: 05
Programmatic ID: AIR MI000000000000B4364
Facility Registry ID: 110000614185
Air Operating Status Code: OPR
Default Air Classification Code: MAJ
Air Program: State Implementation Plan for National Primary and Secondary Ambient Air Quality Standards
Activity Date: 1981-06-02 00:00:00
Activity Status Date: Not reported
Activity Group: Compliance Monitoring
Activity Type: Inspection/Evaluation
Activity Status: Not reported

Region Code: 05
Programmatic ID: AIR MI000000000000B4364
Facility Registry ID: 110000614185
Air Operating Status Code: OPR
Default Air Classification Code: MAJ
Air Program: State Implementation Plan for National Primary and Secondary Ambient Air Quality Standards
Activity Date: 1981-11-13 00:00:00
Activity Status Date: Not reported
Activity Group: Compliance Monitoring
Activity Type: Inspection/Evaluation
Activity Status: Not reported

Region Code: 05

Map ID
Direction
Distance
Elevation

MAP FINDINGS

Site

Database(s)

EDR ID Number
EPA ID Number

EDWARD C LEVY CO (Continued)

1000439957

Programmatic ID: AIR MI00000000000B4364
Facility Registry ID: 110000614185
Air Operating Status Code: OPR
Default Air Classification Code: MAJ
Air Program: State Implementation Plan for National Primary and Secondary Ambient Air Quality Standards
Activity Date: 1982-01-29 00:00:00
Activity Status Date: Not reported
Activity Group: Compliance Monitoring
Activity Type: Inspection/Evaluation
Activity Status: Not reported

Region Code: 05
Programmatic ID: AIR MI00000000000B4364
Facility Registry ID: 110000614185
Air Operating Status Code: OPR
Default Air Classification Code: MAJ
Air Program: State Implementation Plan for National Primary and Secondary Ambient Air Quality Standards
Activity Date: 1982-05-12 00:00:00
Activity Status Date: Not reported
Activity Group: Compliance Monitoring
Activity Type: Inspection/Evaluation
Activity Status: Not reported

Region Code: 05
Programmatic ID: AIR MI00000000000B4364
Facility Registry ID: 110000614185
Air Operating Status Code: OPR
Default Air Classification Code: MAJ
Air Program: State Implementation Plan for National Primary and Secondary Ambient Air Quality Standards
Activity Date: 1982-08-06 00:00:00
Activity Status Date: Not reported
Activity Group: Compliance Monitoring
Activity Type: Inspection/Evaluation
Activity Status: Not reported

Region Code: 05
Programmatic ID: AIR MI00000000000B4364
Facility Registry ID: 110000614185
Air Operating Status Code: OPR
Default Air Classification Code: MAJ
Air Program: State Implementation Plan for National Primary and Secondary Ambient Air Quality Standards
Activity Date: 1982-12-16 00:00:00
Activity Status Date: Not reported
Activity Group: Compliance Monitoring
Activity Type: Inspection/Evaluation
Activity Status: Not reported

Region Code: 05
Programmatic ID: AIR MI00000000000B4364
Facility Registry ID: 110000614185
Air Operating Status Code: OPR
Default Air Classification Code: MAJ
Air Program: State Implementation Plan for National Primary and Secondary Ambient Air Quality Standards
Activity Date: 1983-04-13 00:00:00
Activity Status Date: Not reported
Activity Group: Compliance Monitoring
Activity Type: Inspection/Evaluation

Map ID
Direction
Distance
Elevation

MAP FINDINGS

Site

Database(s)

EDR ID Number
EPA ID Number

EDWARD C LEVY CO (Continued)

1000439957

Activity Status: Not reported

Region Code: 05
Programmatic ID: AIR MI000000000000B4364
Facility Registry ID: 110000614185
Air Operating Status Code: OPR
Default Air Classification Code: MAJ
Air Program: State Implementation Plan for National Primary and Secondary Ambient Air Quality Standards
Activity Date: 1983-11-14 00:00:00
Activity Status Date: Not reported
Activity Group: Compliance Monitoring
Activity Type: Inspection/Evaluation
Activity Status: Not reported

Region Code: 05
Programmatic ID: AIR MI000000000000B4364
Facility Registry ID: 110000614185
Air Operating Status Code: OPR
Default Air Classification Code: MAJ
Air Program: State Implementation Plan for National Primary and Secondary Ambient Air Quality Standards
Activity Date: 1984-05-04 00:00:00
Activity Status Date: Not reported
Activity Group: Compliance Monitoring
Activity Type: Inspection/Evaluation
Activity Status: Not reported

Region Code: 05
Programmatic ID: AIR MI000000000000B4364
Facility Registry ID: 110000614185
Air Operating Status Code: OPR
Default Air Classification Code: MAJ
Air Program: State Implementation Plan for National Primary and Secondary Ambient Air Quality Standards
Activity Date: 1984-06-06 00:00:00
Activity Status Date: Not reported
Activity Group: Compliance Monitoring
Activity Type: Inspection/Evaluation
Activity Status: Not reported

Region Code: 05
Programmatic ID: AIR MI000000000000B4364
Facility Registry ID: 110000614185
Air Operating Status Code: OPR
Default Air Classification Code: MAJ
Air Program: State Implementation Plan for National Primary and Secondary Ambient Air Quality Standards
Activity Date: 1985-10-02 00:00:00
Activity Status Date: Not reported
Activity Group: Compliance Monitoring
Activity Type: Inspection/Evaluation
Activity Status: Not reported

Region Code: 05
Programmatic ID: AIR MI000000000000B4364
Facility Registry ID: 110000614185
Air Operating Status Code: OPR
Default Air Classification Code: MAJ
Air Program: State Implementation Plan for National Primary and Secondary Ambient Air Quality Standards
Activity Date: 1986-07-14 00:00:00

Map ID
Direction
Distance
Elevation

MAP FINDINGS

Site

Database(s)

EDR ID Number
EPA ID Number

EDWARD C LEVY CO (Continued)

1000439957

Activity Status Date: Not reported
Activity Group: Compliance Monitoring
Activity Type: Inspection/Evaluation
Activity Status: Not reported

Region Code: 05
Programmatic ID: AIR MI00000000000B4364
Facility Registry ID: 110000614185
Air Operating Status Code: OPR
Default Air Classification Code: MAJ
Air Program: State Implementation Plan for National Primary and Secondary Ambient Air Quality Standards
Activity Date: 1989-02-21 00:00:00
Activity Status Date: Not reported
Activity Group: Compliance Monitoring
Activity Type: Inspection/Evaluation
Activity Status: Not reported

Region Code: 05
Programmatic ID: AIR MI00000000000B4364
Facility Registry ID: 110000614185
Air Operating Status Code: OPR
Default Air Classification Code: MAJ
Air Program: State Implementation Plan for National Primary and Secondary Ambient Air Quality Standards
Activity Date: 1990-09-28 00:00:00
Activity Status Date: Not reported
Activity Group: Compliance Monitoring
Activity Type: Inspection/Evaluation
Activity Status: Not reported

Region Code: 05
Programmatic ID: AIR MI00000000000B4364
Facility Registry ID: 110000614185
Air Operating Status Code: OPR
Default Air Classification Code: MAJ
Air Program: State Implementation Plan for National Primary and Secondary Ambient Air Quality Standards
Activity Date: 1991-06-13 00:00:00
Activity Status Date: Not reported
Activity Group: Compliance Monitoring
Activity Type: Inspection/Evaluation
Activity Status: Not reported

Region Code: 05
Programmatic ID: AIR MI00000000000B4364
Facility Registry ID: 110000614185
Air Operating Status Code: OPR
Default Air Classification Code: MAJ
Air Program: State Implementation Plan for National Primary and Secondary Ambient Air Quality Standards
Activity Date: 1992-02-20 00:00:00
Activity Status Date: Not reported
Activity Group: Compliance Monitoring
Activity Type: Inspection/Evaluation
Activity Status: Not reported

Region Code: 05
Programmatic ID: AIR MI00000000000B4364
Facility Registry ID: 110000614185
Air Operating Status Code: OPR

Map ID
Direction
Distance
Elevation

MAP FINDINGS

Site

Database(s)

EDR ID Number
EPA ID Number

EDWARD C LEVY CO (Continued)

1000439957

Default Air Classification Code: MAJ
Air Program: State Implementation Plan for National Primary and Secondary Ambient Air Quality Standards
Activity Date: 1993-07-21 00:00:00
Activity Status Date: Not reported
Activity Group: Compliance Monitoring
Activity Type: Inspection/Evaluation
Activity Status: Not reported

Region Code: 05
Programmatic ID: AIR MI000000000000B4364
Facility Registry ID: 110000614185
Air Operating Status Code: OPR
Default Air Classification Code: MAJ
Air Program: State Implementation Plan for National Primary and Secondary Ambient Air Quality Standards
Activity Date: 1994-06-01 00:00:00
Activity Status Date: Not reported
Activity Group: Compliance Monitoring
Activity Type: Inspection/Evaluation
Activity Status: Not reported

Region Code: 05
Programmatic ID: AIR MI000000000000B4364
Facility Registry ID: 110000614185
Air Operating Status Code: OPR
Default Air Classification Code: MAJ
Air Program: State Implementation Plan for National Primary and Secondary Ambient Air Quality Standards
Activity Date: 1995-02-14 00:00:00
Activity Status Date: Not reported
Activity Group: Compliance Monitoring
Activity Type: Inspection/Evaluation
Activity Status: Not reported

Region Code: 05
Programmatic ID: AIR MI000000000000B4364
Facility Registry ID: 110000614185
Air Operating Status Code: OPR
Default Air Classification Code: MAJ
Air Program: State Implementation Plan for National Primary and Secondary Ambient Air Quality Standards
Activity Date: 1996-06-15 00:00:00
Activity Status Date: Not reported
Activity Group: Compliance Monitoring
Activity Type: Inspection/Evaluation
Activity Status: Not reported

Region Code: 05
Programmatic ID: AIR MI000000000000B4364
Facility Registry ID: 110000614185
Air Operating Status Code: OPR
Default Air Classification Code: MAJ
Air Program: State Implementation Plan for National Primary and Secondary Ambient Air Quality Standards
Activity Date: 1998-08-13 00:00:00
Activity Status Date: Not reported
Activity Group: Compliance Monitoring
Activity Type: Inspection/Evaluation
Activity Status: Not reported

Region Code: 05

Map ID
Direction
Distance
Elevation

MAP FINDINGS

Site

Database(s)

EDR ID Number
EPA ID Number

EDWARD C LEVY CO (Continued)

1000439957

Programmatic ID: AIR MI000000000000B4364
Facility Registry ID: 110000614185
Air Operating Status Code: OPR
Default Air Classification Code: MAJ
Air Program: State Implementation Plan for National Primary and Secondary Ambient Air Quality Standards
Activity Date: 1999-07-02 00:00:00
Activity Status Date: Not reported
Activity Group: Compliance Monitoring
Activity Type: Inspection/Evaluation
Activity Status: Not reported

Region Code: 05
Programmatic ID: AIR MI000000000000B4364
Facility Registry ID: 110000614185
Air Operating Status Code: OPR
Default Air Classification Code: MAJ
Air Program: State Implementation Plan for National Primary and Secondary Ambient Air Quality Standards
Activity Date: 2002-08-27 00:00:00
Activity Status Date: Not reported
Activity Group: Compliance Monitoring
Activity Type: Inspection/Evaluation
Activity Status: Not reported

Region Code: 05
Programmatic ID: AIR MI000000000000B4364
Facility Registry ID: 110000614185
Air Operating Status Code: OPR
Default Air Classification Code: MAJ
Air Program: State Implementation Plan for National Primary and Secondary Ambient Air Quality Standards
Activity Date: 2008-05-14 00:00:00
Activity Status Date: Not reported
Activity Group: Compliance Monitoring
Activity Type: Inspection/Evaluation
Activity Status: Not reported

Region Code: 05
Programmatic ID: AIR MI000000000000B4364
Facility Registry ID: 110000614185
Air Operating Status Code: OPR
Default Air Classification Code: MAJ
Air Program: State Implementation Plan for National Primary and Secondary Ambient Air Quality Standards
Activity Date: 2008-09-12 00:00:00
Activity Status Date: Not reported
Activity Group: Compliance Monitoring
Activity Type: Inspection/Evaluation
Activity Status: Not reported

Region Code: 05
Programmatic ID: AIR MI000000000000B4364
Facility Registry ID: 110000614185
Air Operating Status Code: OPR
Default Air Classification Code: MAJ
Air Program: State Implementation Plan for National Primary and Secondary Ambient Air Quality Standards
Activity Date: 2010-03-04 00:00:00
Activity Status Date: Not reported
Activity Group: Compliance Monitoring
Activity Type: Inspection/Evaluation

Map ID
Direction
Distance
Elevation

MAP FINDINGS

Site

Database(s)

EDR ID Number
EPA ID Number

EDWARD C LEVY CO (Continued)

1000439957

Activity Status: Not reported

Region Code: 05
Programmatic ID: AIR MI000000000000B4364
Facility Registry ID: 110000614185
Air Operating Status Code: OPR
Default Air Classification Code: MAJ
Air Program: State Implementation Plan for National Primary and Secondary Ambient Air Quality Standards
Activity Date: 2010-09-29 00:00:00
Activity Status Date: Not reported
Activity Group: Compliance Monitoring
Activity Type: Inspection/Evaluation
Activity Status: Not reported

Region Code: 05
Programmatic ID: AIR MI000000000000B4364
Facility Registry ID: 110000614185
Air Operating Status Code: OPR
Default Air Classification Code: MAJ
Air Program: State Implementation Plan for National Primary and Secondary Ambient Air Quality Standards
Activity Date: 2011-12-15 00:00:00
Activity Status Date: Not reported
Activity Group: Compliance Monitoring
Activity Type: Inspection/Evaluation
Activity Status: Not reported

Region Code: 05
Programmatic ID: AIR MI000000000000B4364
Facility Registry ID: 110000614185
Air Operating Status Code: OPR
Default Air Classification Code: MAJ
Air Program: State Implementation Plan for National Primary and Secondary Ambient Air Quality Standards
Activity Date: 2012-09-28 00:00:00
Activity Status Date: Not reported
Activity Group: Compliance Monitoring
Activity Type: Inspection/Evaluation
Activity Status: Not reported

Region Code: 05
Programmatic ID: AIR MI000000000000B4364
Facility Registry ID: 110000614185
Air Operating Status Code: OPR
Default Air Classification Code: MAJ
Air Program: State Implementation Plan for National Primary and Secondary Ambient Air Quality Standards
Activity Date: 2014-06-27 00:00:00
Activity Status Date: Not reported
Activity Group: Compliance Monitoring
Activity Type: Inspection/Evaluation
Activity Status: Not reported

Region Code: 05
Programmatic ID: AIR MI000000000000B4364
Facility Registry ID: 110000614185
Air Operating Status Code: OPR
Default Air Classification Code: MAJ
Air Program: State Implementation Plan for National Primary and Secondary Ambient Air Quality Standards
Activity Date: 2008-02-13 00:00:00

Map ID
Direction
Distance
Elevation

MAP FINDINGS

Site

Database(s)

EDR ID Number
EPA ID Number

EDWARD C LEVY CO (Continued)

1000439957

Activity Status Date: 2008-02-13 00:00:00
Activity Group: Enforcement Action
Activity Type: Administrative - Informal
Activity Status: Achieved

Region Code: 05
Programmatic ID: AIR MI000000000000B4364
Facility Registry ID: 110000614185
Air Operating Status Code: OPR
Default Air Classification Code: MAJ
Air Program: State Implementation Plan for National Primary and Secondary Ambient Air Quality Standards
Activity Date: 2009-11-04 00:00:00
Activity Status Date: 2009-11-04 00:00:00
Activity Group: Enforcement Action
Activity Type: Administrative - Informal
Activity Status: Achieved

Region Code: 05
Programmatic ID: AIR MI000000000000B4364
Facility Registry ID: 110000614185
Air Operating Status Code: OPR
Default Air Classification Code: MAJ
Air Program: State Implementation Plan for National Primary and Secondary Ambient Air Quality Standards
Activity Date: 2012-08-07 00:00:00
Activity Status Date: 2012-08-07 00:00:00
Activity Group: Enforcement Action
Activity Type: Administrative - Informal
Activity Status: Achieved

Region Code: 05
Programmatic ID: AIR MI000000000000B4364
Facility Registry ID: 110000614185
Air Operating Status Code: OPR
Default Air Classification Code: MAJ
Air Program: State Implementation Plan for National Primary and Secondary Ambient Air Quality Standards
Activity Date: 2013-01-04 00:00:00
Activity Status Date: 2013-01-04 00:00:00
Activity Group: Enforcement Action
Activity Type: Administrative - Informal
Activity Status: Achieved

Region Code: 05
Programmatic ID: AIR MI000000000000B4364
Facility Registry ID: 110000614185
Air Operating Status Code: OPR
Default Air Classification Code: MAJ
Air Program: Title V Permits
Activity Date: 2015-05-18 00:00:00
Activity Status Date: 2015-09-15 13:00:32
Activity Group: Compliance Monitoring
Activity Type: Inspection/Evaluation
Activity Status: Active

Region Code: 05
Programmatic ID: AIR MI000000000000B4364
Facility Registry ID: 110000614185
Air Operating Status Code: OPR

Map ID
Direction
Distance
Elevation

MAP FINDINGS

Site

Database(s)

EDR ID Number
EPA ID Number

EDWARD C LEVY CO (Continued)

1000439957

Default Air Classification Code: MAJ
Air Program: Title V Permits
Activity Date: 2016-03-14 00:00:00
Activity Status Date: 2016-04-12 11:31:37
Activity Group: Compliance Monitoring
Activity Type: Inspection/Evaluation
Activity Status: Active

Region Code: 05
Programmatic ID: AIR MI00000000000B4364
Facility Registry ID: 110000614185
Air Operating Status Code: OPR
Default Air Classification Code: MAJ
Air Program: Title V Permits
Activity Date: 2016-07-14 00:00:00
Activity Status Date: 2016-09-08 14:59:30
Activity Group: Compliance Monitoring
Activity Type: Inspection/Evaluation
Activity Status: Active

Region Code: 05
Programmatic ID: AIR MI00000000000B4364
Facility Registry ID: 110000614185
Air Operating Status Code: OPR
Default Air Classification Code: MAJ
Air Program: Title V Permits
Activity Date: 2016-07-14 00:00:00
Activity Status Date: 2016-10-07 11:05:59
Activity Group: Compliance Monitoring
Activity Type: Inspection/Evaluation
Activity Status: Active

Region Code: 05
Programmatic ID: AIR MI00000000000B4364
Facility Registry ID: 110000614185
Air Operating Status Code: OPR
Default Air Classification Code: MAJ
Air Program: Title V Permits
Activity Date: 2006-09-11 00:00:00
Activity Status Date: Not reported
Activity Group: Compliance Monitoring
Activity Type: Inspection/Evaluation
Activity Status: Not reported

Region Code: 05
Programmatic ID: AIR MI00000000000B4364
Facility Registry ID: 110000614185
Air Operating Status Code: OPR
Default Air Classification Code: MAJ
Air Program: Title V Permits
Activity Date: 2008-04-24 00:00:00
Activity Status Date: Not reported
Activity Group: Compliance Monitoring
Activity Type: Inspection/Evaluation
Activity Status: Not reported

Region Code: 05

Map ID
Direction
Distance
Elevation

MAP FINDINGS

Site

Database(s)

EDR ID Number
EPA ID Number

EDWARD C LEVY CO (Continued)

1000439957

Programmatic ID: AIR MI0000000000B4364
Facility Registry ID: 110000614185
Air Operating Status Code: OPR
Default Air Classification Code: MAJ
Air Program: Title V Permits
Activity Date: 2008-05-11 00:00:00
Activity Status Date: Not reported
Activity Group: Compliance Monitoring
Activity Type: Inspection/Evaluation
Activity Status: Not reported

Region Code: 05
Programmatic ID: AIR MI0000000000B4364
Facility Registry ID: 110000614185
Air Operating Status Code: OPR
Default Air Classification Code: MAJ
Air Program: Title V Permits
Activity Date: 2010-03-04 00:00:00
Activity Status Date: Not reported
Activity Group: Compliance Monitoring
Activity Type: Inspection/Evaluation
Activity Status: Not reported

Region Code: 05
Programmatic ID: AIR MI0000000000B4364
Facility Registry ID: 110000614185
Air Operating Status Code: OPR
Default Air Classification Code: MAJ
Air Program: Title V Permits
Activity Date: 2010-09-29 00:00:00
Activity Status Date: Not reported
Activity Group: Compliance Monitoring
Activity Type: Inspection/Evaluation
Activity Status: Not reported

Region Code: 05
Programmatic ID: AIR MI0000000000B4364
Facility Registry ID: 110000614185
Air Operating Status Code: OPR
Default Air Classification Code: MAJ
Air Program: Title V Permits
Activity Date: 2011-04-13 00:00:00
Activity Status Date: Not reported
Activity Group: Compliance Monitoring
Activity Type: Inspection/Evaluation
Activity Status: Not reported

Region Code: 05
Programmatic ID: AIR MI0000000000B4364
Facility Registry ID: 110000614185
Air Operating Status Code: OPR
Default Air Classification Code: MAJ
Air Program: Title V Permits
Activity Date: 2011-04-27 00:00:00
Activity Status Date: Not reported
Activity Group: Compliance Monitoring
Activity Type: Inspection/Evaluation

Map ID
Direction
Distance
Elevation

MAP FINDINGS

Site

Database(s)

EDR ID Number
EPA ID Number

EDWARD C LEVY CO (Continued)

1000439957

Activity Status: Not reported

Region Code: 05
Programmatic ID: AIR MI000000000000B4364
Facility Registry ID: 110000614185
Air Operating Status Code: OPR
Default Air Classification Code: MAJ
Air Program: Title V Permits
Activity Date: 2011-12-15 00:00:00
Activity Status Date: Not reported
Activity Group: Compliance Monitoring
Activity Type: Inspection/Evaluation
Activity Status: Not reported

Region Code: 05
Programmatic ID: AIR MI000000000000B4364
Facility Registry ID: 110000614185
Air Operating Status Code: OPR
Default Air Classification Code: MAJ
Air Program: Title V Permits
Activity Date: 2012-05-10 00:00:00
Activity Status Date: Not reported
Activity Group: Compliance Monitoring
Activity Type: Inspection/Evaluation
Activity Status: Not reported

Region Code: 05
Programmatic ID: AIR MI000000000000B4364
Facility Registry ID: 110000614185
Air Operating Status Code: OPR
Default Air Classification Code: MAJ
Air Program: Title V Permits
Activity Date: 2012-06-25 00:00:00
Activity Status Date: Not reported
Activity Group: Compliance Monitoring
Activity Type: Inspection/Evaluation
Activity Status: Not reported

Region Code: 05
Programmatic ID: AIR MI000000000000B4364
Facility Registry ID: 110000614185
Air Operating Status Code: OPR
Default Air Classification Code: MAJ
Air Program: Title V Permits
Activity Date: 2012-09-28 00:00:00
Activity Status Date: Not reported
Activity Group: Compliance Monitoring
Activity Type: Inspection/Evaluation
Activity Status: Not reported

Region Code: 05
Programmatic ID: AIR MI000000000000B4364
Facility Registry ID: 110000614185
Air Operating Status Code: OPR
Default Air Classification Code: MAJ
Air Program: Title V Permits
Activity Date: 2013-05-03 00:00:00

Map ID
Direction
Distance
Elevation

MAP FINDINGS

Site

Database(s)

EDR ID Number
EPA ID Number

EDWARD C LEVY CO (Continued)

1000439957

Activity Status Date: Not reported
Activity Group: Compliance Monitoring
Activity Type: Inspection/Evaluation
Activity Status: Not reported

Region Code: 05
Programmatic ID: AIR MI00000000000B4364
Facility Registry ID: 110000614185
Air Operating Status Code: OPR
Default Air Classification Code: MAJ
Air Program: Title V Permits
Activity Date: 2013-06-25 00:00:00
Activity Status Date: Not reported
Activity Group: Compliance Monitoring
Activity Type: Inspection/Evaluation
Activity Status: Not reported

Region Code: 05
Programmatic ID: AIR MI00000000000B4364
Facility Registry ID: 110000614185
Air Operating Status Code: OPR
Default Air Classification Code: MAJ
Air Program: Title V Permits
Activity Date: 2014-04-30 00:00:00
Activity Status Date: Not reported
Activity Group: Compliance Monitoring
Activity Type: Inspection/Evaluation
Activity Status: Not reported

Region Code: 05
Programmatic ID: AIR MI00000000000B4364
Facility Registry ID: 110000614185
Air Operating Status Code: OPR
Default Air Classification Code: MAJ
Air Program: Title V Permits
Activity Date: 2014-06-27 00:00:00
Activity Status Date: Not reported
Activity Group: Compliance Monitoring
Activity Type: Inspection/Evaluation
Activity Status: Not reported

Region Code: 05
Programmatic ID: AIR MI00000000000B4364
Facility Registry ID: 110000614185
Air Operating Status Code: OPR
Default Air Classification Code: MAJ
Air Program: Title V Permits
Activity Date: 2009-11-04 00:00:00
Activity Status Date: 2009-11-04 00:00:00
Activity Group: Enforcement Action
Activity Type: Administrative - Informal
Activity Status: Achieved

Region Code: 05
Programmatic ID: AIR MI00000000000B4364
Facility Registry ID: 110000614185
Air Operating Status Code: OPR

Map ID
 Direction
 Distance
 Elevation

MAP FINDINGS

Site

Database(s)

EDR ID Number
 EPA ID Number

EDWARD C LEVY CO (Continued)

1000439957

Default Air Classification Code: MAJ
 Air Program: Title V Permits
 Activity Date: 2012-08-07 00:00:00
 Activity Status Date: 2012-08-07 00:00:00
 Activity Group: Enforcement Action
 Activity Type: Administrative - Informal
 Activity Status: Achieved

Region Code: 05
 Programmatic ID: AIR MI00000000000B4364
 Facility Registry ID: 110000614185
 Air Operating Status Code: OPR
 Default Air Classification Code: MAJ
 Air Program: Title V Permits
 Activity Date: 2013-01-04 00:00:00
 Activity Status Date: 2013-01-04 00:00:00
 Activity Group: Enforcement Action
 Activity Type: Administrative - Informal
 Activity Status: Achieved

**AR205
 NW
 1/4-1/2
 0.471 mi.
 2487 ft.**

**CARMEUSE LIME PROPERTY
 5 MARION AVENUE
 RIVER ROUGE, MI 48218
 Site 1 of 2 in cluster AR**

**US BROWNFIELDS 1016357577
 FINDS N/A**

**Actual:
 578 ft.**

**Focus Map:
 2**

US BROWNFIELDS:
 Property Name: CARMEUSE LIME PROPERTY
 Recipient Name: Downriver Community Conference
 Grant Type: Assessment
 Property Number: 82-50-007-99-0005-000
 Parcel size: .98
 Latitude: 42.27851
 Longitude: -83.13050
 HCM Label: Address Matching-House Number
 Map Scale: Not reported
 Point of Reference: Entrance Point of a Facility or Station
 Highlights: Not reported
 Datum: World Geodetic System of 1984
 Acres Property ID: 113781
 IC Data Access: Not reported
 Start Date: Not reported
 Redev Completion Date: Not reported
 Completed Date: Not reported
 Acres Cleaned Up: Not reported
 Cleanup Funding: Not reported
 Cleanup Funding Source: Not reported
 Assessment Funding: 5000
 Assessment Funding Source: US EPA - Brownfields Assessment Cooperative Agreement
 Redevelopment Funding: 15000000
 Redev. Funding Source: Private/Other Funding
 Redev. Funding Entity Name: Carmeuse Lime
 Redevelopment Start Date: 06/01/2010 00:00:00
 Assessment Funding Entity: Downriver Community Conference
 Cleanup Funding Entity: Not reported
 Grant Type: Hazardous & Petroleum
 Accomplishment Type: Supplemental Assessment

Map ID
Direction
Distance
Elevation

MAP FINDINGS

Site

Database(s)

EDR ID Number
EPA ID Number

CARMEUSE LIME PROPERTY (Continued)

1016357577

Accomplishment Count:	0
Cooperative Agreement Number:	00E91601
Start Date:	05/11/2010 00:00:00
Ownership Entity:	Private
Completion Date:	Not reported
Current Owner:	Carmeuse Energy, LLC
Did Owner Change:	Y
Cleanup Required:	U
Video Available:	N
Photo Available:	Y
Institutional Controls Required:	U
IC Category Proprietary Controls:	Not reported
IC Cat. Info. Devices:	Not reported
IC Cat. Gov. Controls:	Not reported
IC Cat. Enforcement Permit Tools:	Not reported
IC in place date:	Not reported
IC in place:	N
State/tribal program date:	Not reported
State/tribal program ID:	Not reported
State/tribal NFA date:	Not reported
Air contaminated:	Not reported
Air cleaned:	Not reported
Asbestos found:	Not reported
Asbestos cleaned:	Not reported
Controlled substance found:	Not reported
Controlled substance cleaned:	Not reported
Drinking water affected:	Not reported
Drinking water cleaned:	Not reported
Groundwater affected:	Y
Groundwater cleaned:	Not reported
Lead contaminant found:	Y
Lead cleaned up:	Not reported
No media affected:	Not reported
Unknown media affected:	Not reported
Other cleaned up:	Not reported
Other metals found:	Y
Other metals cleaned:	Not reported
Other contaminants found:	Y
Other contams found description:	Methane
PAHs found:	Y
PAHs cleaned up:	Not reported
PCBs found:	Not reported
PCBs cleaned up:	Not reported
Petro products found:	Y
Petro products cleaned:	Not reported
Sediments found:	Not reported
Sediments cleaned:	Not reported
Soil affected:	Y
Soil cleaned up:	Not reported
Surface water cleaned:	Not reported
VOCs found:	Y
VOCs cleaned:	Not reported
Cleanup other description:	Not reported
Num. of cleanup and re-dev. jobs:	6
Past use greenspace acreage:	Not reported
Past use residential acreage:	Not reported
Surface Water:	Not reported

Map ID
 Direction
 Distance
 Elevation

MAP FINDINGS

Site

Database(s)

EDR ID Number
 EPA ID Number

CARMEUSE LIME PROPERTY (Continued)

1016357577

Past use commercial acreage:	Not reported
Past use industrial acreage:	.98
Future use greenspace acreage:	Not reported
Future use residential acreage:	Not reported
Future use commercial acreage:	Not reported
Future use industrial acreage:	.98
Greenspace acreage and type:	Not reported
Superfund Fed. landowner flag:	Y
Arsenic cleaned up:	Not reported
Cadmium cleaned up:	Not reported
Chromium cleaned up:	Not reported
Copper cleaned up:	Not reported
Iron cleaned up:	Not reported
mercury cleaned up:	Not reported
Nickel Cleaned Up:	Not reported
No clean up:	Not reported
Pesticides cleaned up:	Not reported
Selenium cleaned up:	Not reported
SVOCs cleaned up:	Not reported
Unknown clean up:	Not reported
Arsenic contaminant found:	Not reported
Cadmium contaminant found:	Not reported
Chromium contaminant found:	Not reported
Copper contaminant found:	Not reported
Iron contaminant found:	Not reported
Mercury contaminant found:	Not reported
Nickel contaminant found:	Not reported
No contaminant found:	Not reported
Pesticides contaminant found:	Not reported
Selenium contaminant found:	Not reported
SVOCs contaminant found:	Not reported
Unknown contaminant found:	Not reported
Future Use: Multistory	Not reported
Media affected Bluiding Material:	Not reported
Media affected indoor air:	Not reported
Building material media cleaned up:	Not reported
Indoor air media cleaned up:	Not reported
Unknown media cleaned up:	Not reported
Past Use: Multistory	Not reported
Property Description:	The property consisted of unimproved land that was used as a lumber storage yard from at least 1897 until approximately the mid to late 1930s. At that time, the property remained vacant land that was not being used for a significant or obvious purpose. In approximately 1952, the property was improved with a light industrial building and associated paved and landscaped areas. The City of River Rouge Department of Public Works has been the only identified occupant of the subject building since its construction.
Below Poverty Number:	763
Below Poverty Percent:	37.5%
Meidan Income:	5983
Meidan Income Number:	1321
Meidan Income Percent:	65.0%
Vacant Housing Number:	347
Vacant Housing Percent:	33.2%
Unemployed Number:	213
Unemployed Percent:	10.5%

Map ID
Direction
Distance
Elevation

MAP FINDINGS

Site

Database(s)

EDR ID Number
EPA ID Number

CARMEUSE LIME PROPERTY (Continued)

1016357577

Property Name:	CARMEUSE LIME PROPERTY
Recipient Name:	Downriver Community Conference
Grant Type:	Assessment
Property Number:	82-50-007-99-0005-000
Parcel size:	.98
Latitude:	42.27851
Longitude:	-83.13050
HCM Label:	Address Matching-House Number
Map Scale:	Not reported
Point of Reference:	Entrance Point of a Facility or Station
Highlights:	Not reported
Datum:	World Geodetic System of 1984
Acres Property ID:	113781
IC Data Access:	Not reported
Start Date:	Not reported
Redev Completion Date:	Not reported
Completed Date:	Not reported
Acres Cleaned Up:	Not reported
Cleanup Funding:	Not reported
Cleanup Funding Source:	Not reported
Assessment Funding:	2250
Assessment Funding Source:	US EPA - Brownfields Assessment Cooperative Agreement
Redevelopment Funding:	15000000
Redev. Funding Source:	Private/Other Funding
Redev. Funding Entity Name:	Carmeuse Lime
Redevelopment Start Date:	06/01/2010 00:00:00
Assessment Funding Entity:	Downriver Community Conference
Cleanup Funding Entity:	Not reported
Grant Type:	Hazardous & Petroleum
Accomplishment Type:	Phase I Environmental Assessment
Accomplishment Count:	1
Cooperative Agreement Number:	00E91601
Start Date:	01/29/2010 00:00:00
Ownership Entity:	Private
Completion Date:	03/24/2010 00:00:00
Current Owner:	Carmeuse Energy, LLC
Did Owner Change:	Y
Cleanup Required:	U
Video Available:	N
Photo Available:	Y
Institutional Controls Required:	U
IC Category Proprietary Controls:	Not reported
IC Cat. Info. Devices:	Not reported
IC Cat. Gov. Controls:	Not reported
IC Cat. Enforcement Permit Tools:	Not reported
IC in place date:	Not reported
IC in place:	N
State/tribal program date:	Not reported
State/tribal program ID:	Not reported
State/tribal NFA date:	Not reported
Air contaminated:	Not reported
Air cleaned:	Not reported
Asbestos found:	Not reported
Asbestos cleaned:	Not reported
Controlled substance found:	Not reported
Controlled substance cleaned:	Not reported
Drinking water affected:	Not reported

Map ID
Direction
Distance
Elevation

MAP FINDINGS

Site

Database(s)

EDR ID Number
EPA ID Number

CARMEUSE LIME PROPERTY (Continued)

1016357577

Drinking water cleaned:	Not reported
Groundwater affected:	Y
Groundwater cleaned:	Not reported
Lead contaminant found:	Y
Lead cleaned up:	Not reported
No media affected:	Not reported
Unknown media affected:	Not reported
Other cleaned up:	Not reported
Other metals found:	Y
Other metals cleaned:	Not reported
Other contaminants found:	Y
Other contams found description:	Methane
PAHs found:	Y
PAHs cleaned up:	Not reported
PCBs found:	Not reported
PCBs cleaned up:	Not reported
Petro products found:	Y
Petro products cleaned:	Not reported
Sediments found:	Not reported
Sediments cleaned:	Not reported
Soil affected:	Y
Soil cleaned up:	Not reported
Surface water cleaned:	Not reported
VOCs found:	Y
VOCs cleaned:	Not reported
Cleanup other description:	Not reported
Num. of cleanup and re-dev. jobs:	6
Past use greenspace acreage:	Not reported
Past use residential acreage:	Not reported
Surface Water:	Not reported
Past use commercial acreage:	Not reported
Past use industrial acreage:	.98
Future use greenspace acreage:	Not reported
Future use residential acreage:	Not reported
Future use commercial acreage:	Not reported
Future use industrial acreage:	.98
Greenspace acreage and type:	Not reported
Superfund Fed. landowner flag:	Y
Arsenic cleaned up:	Not reported
Cadmium cleaned up:	Not reported
Chromium cleaned up:	Not reported
Copper cleaned up:	Not reported
Iron cleaned up:	Not reported
mercury cleaned up:	Not reported
Nickel Cleaned Up:	Not reported
No clean up:	Not reported
Pesticides cleaned up:	Not reported
Selenium cleaned up:	Not reported
SVOCs cleaned up:	Not reported
Unknown clean up:	Not reported
Arsenic contaminant found:	Not reported
Cadmium contaminant found:	Not reported
Chromium contaminant found:	Not reported
Copper contaminant found:	Not reported
Iron contaminant found:	Not reported
Mercury contaminant found:	Not reported
Nickel contaminant found:	Not reported

Map ID
 Direction
 Distance
 Elevation

MAP FINDINGS

Site

Database(s)

EDR ID Number
 EPA ID Number

CARMEUSE LIME PROPERTY (Continued)

1016357577

No contaminant found:	Not reported
Pesticides contaminant found:	Not reported
Selenium contaminant found:	Not reported
SVOCs contaminant found:	Not reported
Unknown contaminant found:	Not reported
Future Use: Multistory	Not reported
Media affected Bluiding Material:	Not reported
Media affected indoor air:	Not reported
Building material media cleaned up:	Not reported
Indoor air media cleaned up:	Not reported
Unknown media cleaned up:	Not reported
Past Use: Multistory	Not reported
Property Description:	The property consisted of unimproved land that was used as a lumber storage yard from at least 1897 until approximately the mid to late 1930s. At that time, the property remained vacant land that was not being used for a significant or obvious purpose. In approximately 1952, the property was improved with a light industrial building and associated paved and landscaped areas. The City of River Rouge Department of Public Works has been the only identified occupant of the subject building since its construction.
Below Poverty Number:	763
Below Poverty Percent:	37.5%
Meidan Income:	5983
Meidan Income Number:	1321
Meidan Income Percent:	65.0%
Vacant Housing Number:	347
Vacant Housing Percent:	33.2%
Unemployed Number:	213
Unemployed Percent:	10.5%
Property Name:	CARMEUSE LIME PROPERTY
Recipient Name:	Downriver Community Conference
Grant Type:	Assessment
Property Number:	82-50-007-99-0005-000
Parcel size:	.98
Latitude:	42.27851
Longitude:	-83.13050
HCM Label:	Address Matching-House Number
Map Scale:	Not reported
Point of Reference:	Entrance Point of a Facility or Station
Highlights:	Not reported
Datum:	World Geodetic System of 1984
Acres Property ID:	113781
IC Data Access:	Not reported
Start Date:	Not reported
Redev Completion Date:	Not reported
Completed Date:	Not reported
Acres Cleaned Up:	Not reported
Cleanup Funding:	Not reported
Cleanup Funding Source:	Not reported
Assessment Funding:	18500
Assessment Funding Source:	US EPA - Brownfields Assessment Cooperative Agreement
Redevelopment Funding:	15000000
Redev. Funding Source:	Private/Other Funding
Redev. Funding Entity Name:	Carmeuse Lime
Redevelopment Start Date:	06/01/2010 00:00:00
Assessment Funding Entity:	Downriver Community Conference

Map ID
Direction
Distance
Elevation

MAP FINDINGS

Site

Database(s)

EDR ID Number
EPA ID Number

CARMEUSE LIME PROPERTY (Continued)

1016357577

Cleanup Funding Entity:	Not reported
Grant Type:	Hazardous & Petroleum
Accomplishment Type:	Phase II Environmental Assessment
Accomplishment Count:	0
Cooperative Agreement Number:	00E91601
Start Date:	01/29/2010 00:00:00
Ownership Entity:	Private
Completion Date:	04/30/2010 00:00:00
Current Owner:	Carmeuse Energy, LLC
Did Owner Change:	Y
Cleanup Required:	U
Video Available:	N
Photo Available:	Y
Institutional Controls Required:	U
IC Category Proprietary Controls:	Not reported
IC Cat. Info. Devices:	Not reported
IC Cat. Gov. Controls:	Not reported
IC Cat. Enforcement Permit Tools:	Not reported
IC in place date:	Not reported
IC in place:	N
State/tribal program date:	Not reported
State/tribal program ID:	Not reported
State/tribal NFA date:	Not reported
Air contaminated:	Not reported
Air cleaned:	Not reported
Asbestos found:	Not reported
Asbestos cleaned:	Not reported
Controlled substance found:	Not reported
Controlled substance cleaned:	Not reported
Drinking water affected:	Not reported
Drinking water cleaned:	Not reported
Groundwater affected:	Y
Groundwater cleaned:	Not reported
Lead contaminant found:	Y
Lead cleaned up:	Not reported
No media affected:	Not reported
Unknown media affected:	Not reported
Other cleaned up:	Not reported
Other metals found:	Y
Other metals cleaned:	Not reported
Other contaminants found:	Y
Other contams found description:	Methane
PAHs found:	Y
PAHs cleaned up:	Not reported
PCBs found:	Not reported
PCBs cleaned up:	Not reported
Petro products found:	Y
Petro products cleaned:	Not reported
Sediments found:	Not reported
Sediments cleaned:	Not reported
Soil affected:	Y
Soil cleaned up:	Not reported
Surface water cleaned:	Not reported
VOCs found:	Y
VOCs cleaned:	Not reported
Cleanup other description:	Not reported
Num. of cleanup and re-dev. jobs:	6

Map ID
 Direction
 Distance
 Elevation

MAP FINDINGS

Site

Database(s)

EDR ID Number
 EPA ID Number

CARMEUSE LIME PROPERTY (Continued)

1016357577

Past use greenspace acreage:	Not reported
Past use residential acreage:	Not reported
Surface Water:	Not reported
Past use commercial acreage:	Not reported
Past use industrial acreage:	.98
Future use greenspace acreage:	Not reported
Future use residential acreage:	Not reported
Future use commercial acreage:	Not reported
Future use industrial acreage:	.98
Greenspace acreage and type:	Not reported
Superfund Fed. landowner flag:	Y
Arsenic cleaned up:	Not reported
Cadmium cleaned up:	Not reported
Chromium cleaned up:	Not reported
Copper cleaned up:	Not reported
Iron cleaned up:	Not reported
mercury cleaned up:	Not reported
Nickel Cleaned Up:	Not reported
No clean up:	Not reported
Pesticides cleaned up:	Not reported
Selenium cleaned up:	Not reported
SVOCs cleaned up:	Not reported
Unknown clean up:	Not reported
Arsenic contaminant found:	Not reported
Cadmium contaminant found:	Not reported
Chromium contaminant found:	Not reported
Copper contaminant found:	Not reported
Iron contaminant found:	Not reported
Mercury contaminant found:	Not reported
Nickel contaminant found:	Not reported
No contaminant found:	Not reported
Pesticides contaminant found:	Not reported
Selenium contaminant found:	Not reported
SVOCs contaminant found:	Not reported
Unknown contaminant found:	Not reported
Future Use: Multistory	Not reported
Media affected Bluiding Material:	Not reported
Media affected indoor air:	Not reported
Building material media cleaned up:	Not reported
Indoor air media cleaned up:	Not reported
Unknown media cleaned up:	Not reported
Past Use: Multistory	Not reported
Property Description:	The property consisted of unimproved land that was used as a lumber storage yard from at least 1897 until approximately the mid to late 1930s. At that time, the property remained vacant land that was not being used for a significant or obvious purpose. In approximately 1952, the property was improved with a light industrial building and associated paved and landscaped areas. The City of River Rouge Department of Public Works has been the only identified occupant of the subject building since its construction.
Below Poverty Number:	763
Below Poverty Percent:	37.5%
Meidan Income:	5983
Meidan Income Number:	1321
Meidan Income Percent:	65.0%
Vacant Housing Number:	347
Vacant Housing Percent:	33.2%

Map ID
Direction
Distance
Elevation

MAP FINDINGS

Site

Database(s)

EDR ID Number
EPA ID Number

CARMEUSE LIME PROPERTY (Continued)

1016357577

Unemployed Number: 213
Unemployed Percent: 10.5%

Property Name: CARMEUSE LIME PROPERTY
Recipient Name: Downriver Community Conference
Grant Type: Assessment
Property Number: 82-50-007-99-0005-000
Parcel size: .98
Latitude: 42.27851
Longitude: -83.13050
HCM Label: Address Matching-House Number
Map Scale: Not reported
Point of Reference: Entrance Point of a Facility or Station
Highlights: Not reported
Datum: World Geodetic System of 1984
Acres Property ID: 113781
IC Data Access: Not reported
Start Date: Not reported
Redev Completion Date: Not reported
Completed Date: Not reported
Acres Cleaned Up: Not reported
Cleanup Funding: Not reported
Cleanup Funding Source: Not reported
Assessment Funding: 3250
Assessment Funding Source: US EPA - Brownfields Assessment Cooperative Agreement
Redevelopment Funding: 15000000
Redev. Funding Source: Private/Other Funding
Redev. Funding Entity Name: Carmeuse Lime
Redevelopment Start Date: 06/01/2010 00:00:00
Assessment Funding Entity: Downriver Community Conference
Cleanup Funding Entity: Not reported
Grant Type: Hazardous & Petroleum
Accomplishment Type: Supplemental Assessment
Accomplishment Count: 0
Cooperative Agreement Number: 00E91601
Start Date: 03/10/2010 00:00:00
Ownership Entity: Private
Completion Date: Not reported
Current Owner: Carmeuse Energy, LLC
Did Owner Change: Y
Cleanup Required: U
Video Available: N
Photo Available: Y
Institutional Controls Required: U
IC Category Proprietary Controls: Not reported
IC Cat. Info. Devices: Not reported
IC Cat. Gov. Controls: Not reported
IC Cat. Enforcement Permit Tools: Not reported
IC in place date: Not reported
IC in place: N
State/tribal program date: Not reported
State/tribal program ID: Not reported
State/tribal NFA date: Not reported
Air contaminated: Not reported
Air cleaned: Not reported
Asbestos found: Not reported
Asbestos cleaned: Not reported

Map ID
Direction
Distance
Elevation

MAP FINDINGS

Site

Database(s)

EDR ID Number
EPA ID Number

CARMEUSE LIME PROPERTY (Continued)

1016357577

Controlled substance found:	Not reported
Controlled substance cleaned:	Not reported
Drinking water affected:	Not reported
Drinking water cleaned:	Not reported
Groundwater affected:	Y
Groundwater cleaned:	Not reported
Lead contaminant found:	Y
Lead cleaned up:	Not reported
No media affected:	Not reported
Unknown media affected:	Not reported
Other cleaned up:	Not reported
Other metals found:	Y
Other metals cleaned:	Not reported
Other contaminants found:	Y
Other contams found description:	Methane
PAHs found:	Y
PAHs cleaned up:	Not reported
PCBs found:	Not reported
PCBs cleaned up:	Not reported
Petro products found:	Y
Petro products cleaned:	Not reported
Sediments found:	Not reported
Sediments cleaned:	Not reported
Soil affected:	Y
Soil cleaned up:	Not reported
Surface water cleaned:	Not reported
VOCs found:	Y
VOCs cleaned:	Not reported
Cleanup other description:	Not reported
Num. of cleanup and re-dev. jobs:	6
Past use greenspace acreage:	Not reported
Past use residential acreage:	Not reported
Surface Water:	Not reported
Past use commercial acreage:	Not reported
Past use industrial acreage:	.98
Future use greenspace acreage:	Not reported
Future use residential acreage:	Not reported
Future use commercial acreage:	Not reported
Future use industrial acreage:	.98
Greenspace acreage and type:	Not reported
Superfund Fed. landowner flag:	Y
Arsenic cleaned up:	Not reported
Cadmium cleaned up:	Not reported
Chromium cleaned up:	Not reported
Copper cleaned up:	Not reported
Iron cleaned up:	Not reported
mercury cleaned up:	Not reported
Nickel Cleaned Up:	Not reported
No clean up:	Not reported
Pesticides cleaned up:	Not reported
Selenium cleaned up:	Not reported
SVOCs cleaned up:	Not reported
Unknown clean up:	Not reported
Arsenic contaminant found:	Not reported
Cadmium contaminant found:	Not reported
Chromium contaminant found:	Not reported
Copper contaminant found:	Not reported

Map ID
 Direction
 Distance
 Elevation

MAP FINDINGS

Site

Database(s)

EDR ID Number
 EPA ID Number

CARMEUSE LIME PROPERTY (Continued)

1016357577

Iron contaminant found:	Not reported
Mercury contaminant found:	Not reported
Nickel contaminant found:	Not reported
No contaminant found:	Not reported
Pesticides contaminant found:	Not reported
Selenium contaminant found:	Not reported
SVOCs contaminant found:	Not reported
Unknown contaminant found:	Not reported
Future Use: Multistory	Not reported
Media affected Bluiding Material:	Not reported
Media affected indoor air:	Not reported
Building material media cleaned up:	Not reported
Indoor air media cleaned up:	Not reported
Unknown media cleaned up:	Not reported
Past Use: Multistory	Not reported
Property Description:	The property consisted of unimproved land that was used as a lumber storage yard from at least 1897 until approximately the mid to late 1930s. At that time, the property remained vacant land that was not being used for a significant or obvious purpose. In approximately 1952, the property was improved with a light industrial building and associated paved and landscaped areas. The City of River Rouge Department of Public Works has been the only identified occupant of the subject building since its construction.
Below Poverty Number:	763
Below Poverty Percent:	37.5%
Meidan Income:	5983
Meidan Income Number:	1321
Meidan Income Percent:	65.0%
Vacant Housing Number:	347
Vacant Housing Percent:	33.2%
Unemployed Number:	213
Unemployed Percent:	10.5%

FINDS:

Registry ID: 110043241346

Environmental Interest/Information System

US EPA Assessment, Cleanup and Redevelopment Exchange System (ACRES) is an federal online database for Brownfields Grantees to electronically submit data directly to EPA.

[Click this hyperlink](#) while viewing on your computer to access additional FINDS: detail in the EDR Site Report.

AR206 RIVER ROUGE DPW GARAGE
NW 5 MARION AVE
1/4-1/2 RIVER ROUGE, MI 48218
0.471 mi.
2487 ft. Site 2 of 2 in cluster AR

MI LUST U002303787
MI UST N/A
MI INVENTORY
MI BEA
MI WDS

Actual: LUST:
578 ft. Facility ID: 00037236
Focus Map: Source: STATE OF MICHIGAN
2 Owner Name: City Of River Rouge
 Owner Address: 10600 W Jefferson Ave

Map ID
Direction
Distance
Elevation

MAP FINDINGS

Site

Database(s)

EDR ID Number
EPA ID Number

RIVER ROUGE DPW GARAGE (Continued)

U002303787

Owner City,St,Zip: River Rouge, MI 48218-1242
Owner Contact: Not reported
Owner Phone: (313) 842-4203
Country: USA
District: Southeast MI
Site Name: City Of River Rouge - Dpw Garage
Latitude: 42.27866
Longitude: -83.13031
Date of Collection: 10/05/2004
Method of Collection: Address Matching-House Number
Accuracy: 100
Accuracy Value Unit: FEET
Horizontal Data: NAD83
Point Line Area: POINT
Desc Category: Plant Entrance (Freight)

Leak Number: C-0751-95
Release Date: 06/15/1995
Substance Released: Gasoline
Release Status: Closed
Release Closed Date: 12/30/1996

UST:

Facility Type: CLOSED
Facility ID: 00037236
Owner Country: Not reported
Owner Name: CITY OF RIVER ROUGE
Owner Address: 10600 W JEFFERSON AVE
Owner City: RIVER ROUGE
Owner State: MI
Owner Zip: 48218-1242
Owner Contact: Not reported
Owner Phone: 3138424203
Contact: RICHARD POISSON
Contact Phone: (313) 842-2929
Date of Collection: 10/05/2004
Accuracy: 100
Horizontal Datum: NAD83
Accuracy Value Unit: FEET
Source: STATE OF MICHIGAN
Point Line Area: POINT
Desc Category: Plant Entrance (Freight)
Method of Collection: Address Matching-House Number
District: Region 1 - SE Michigan District Office
Tank ID: 1
Capacity: 6000
Tank Status: Removed from Ground
Substance: Gasoline,
Install Date: Not reported
Remove Date: 06/23/1995
Tank Number: UTK-056403-15
Tank Details Compartments: Not reported
Tank Details Number of Compartments: Not reported
Tank Release Detection Automatic Tank Gauging: Not reported
Tank Release Detection Groundwater Monitoring: Not reported
Impressed Device: Not reported
Tank Release Detection Inter Monitoring/Second Conatinment: Not reported
Tank Release Detection Interstitial Monitoring Double Walled Tank/Piping: Not reported

Map ID
Direction
Distance
Elevation

MAP FINDINGS

Site

Database(s)

EDR ID Number
EPA ID Number

RIVER ROUGE DPW GARAGE (Continued)

U002303787

Tank Release Detection Inventory Control:	Not reported
Tank Release Detection Manual (Static) Tank Gauging:	Not reported
Tank Release Detection Other:	Not reported
Tank Release Detection Other Comment:	Not reported
Tank Release Detection Tank Tightness Testing:	Not reported
Tank Release Detection Vapor Monitoring:	Not reported
Piping Release Detection Automatic Line Leak Detectors:	Not reported
Piping Release Detection Ground Water Monitoring:	Not reported
Piping Release Detection Interstitial Monitoring Double Walled Piping:	Not reported
Piping Release Detection Interstitial Monitoring Second Containment:	Not reported
Piping Release Detection Line Tightness Testing:	Not reported
Piping Release Detection Other:	Not reported
Piping Release Detection Other Comment:	Not reported
Piping Release Detection Vapor Monitoring:	Not reported
Piping Material Bare Steel:	Not reported
Piping Material Cathodically Protected:	Not reported
Piping Material Copper:	Not reported
Piping Material Double Walled:	Not reported
Piping Material Enviroflex:	Not reported
Piping Material Fiberglass Reinforced Plastic:	Not reported
Piping Material Flexible Piping:	Not reported
Piping Material Galvanized Steel:	Not reported
Piping Material Geo Flex:	Not reported
Piping Material Other:	Not reported
Piping Material Other Comment:	Not reported
Piping Material Unknown:	CHECKED
Piping Type Gravity Fed:	Not reported
Piping Type Has Piping Been Repaired:	Not reported
Piping Type Not Marked on Form:	Not reported
Piping Type Pressure (Remote):	Not reported
Piping Type Suction: No Valve at Tank	Not reported
Piping Type Suction: Valve at Tank	Not reported
Tank Material Asphalt Coated or Bare Steel:	Not reported
Tank Material Cathodically Protected Steel:	Not reported
Tank Material Composite (Steel With Fiberglass):	Not reported
Tank Material Concrete:	Not reported
Tank Material Double Walled:	Not reported
Tank Material Epoxy Coated Steel:	Not reported
Tank Material Excavation Liner:	Not reported
Tank Material Fiberglass Reinforced Plastic:	Not reported
Tank Material Has Tank Been Repaired:	Not reported
Tank Material Lined Interior:	Not reported
Tank Material Other:	Not reported
Tank Material Description of Other Construction:	Not reported
Tank Material Polyethylene Tank Jacket:	Not reported
Tank Material Unknown:	CHECKED
Latitude:	42.27866
Longitude:	-83.13031

INVENTORY:

Bea Number:	201004653LV
Township:	River Rouge
District:	Southeast MI
Data Source:	BEA
Latitude:	42.27838
Longitude:	-83.13009

Map ID
Direction
Distance
Elevation

MAP FINDINGS

Site

Database(s)

EDR ID Number
EPA ID Number

RIVER ROUGE DPW GARAGE (Continued)

U002303787

Bea Number: Not reported
Township: River Rouge
District: Southeast MI
Data Source: Part 201
Latitude: 42.27838
Longitude: -83.13009

BEA:

Secondary Address: Not reported
BEA Number: 4653
District: Southeast MI
Date Received: 12/06/2010
Submitter Name: Carmeuse Energy, LLC
Petition Determination: No Request
Petition Disclosure: 0
Category: No Hazardous Substance(s)
Determination 20107A: No Request
Reviewer: thorn top
Division Assigned: RRD

WDS:

Site Id: MIG000042365
WMD Id: 442243
Site Specific Name: CITY OF RIVER ROUGE
Mailing Address: 5 MARION AVE
Mailing City/State/Zip: 48218
Mailing County: WAYNE

AS207 **ROUGE PROPERTIES, PARCEL B**
NW **60 HALTINER STREET - PARCEL B**
1/4-1/2 **WAYNE (County), MI**
0.473 mi.
2495 ft. **Site 1 of 5 in cluster AS**

MI INVENTORY **S114031233**
N/A

Actual: **INVENTORY:**
584 ft. Bea Number: 199800663LV
Focus Map: Township: River Rouge
5 District: Southeast MI
 Data Source: BEA
 Latitude: 42.27061
 Longitude: -83.13617

AS208 **2-ACRE PARCEL**
NW **60 HALTINER STREET**
1/4-1/2 **WAYNE (County), MI**
0.473 mi.
2495 ft. **Site 2 of 5 in cluster AS**

MI INVENTORY **S114031231**
N/A

Actual: **INVENTORY:**
584 ft. Bea Number: 201004380LV
Focus Map: Township: River Rouge
5 District: Southeast MI
 Data Source: BEA
 Latitude: 42.27061
 Longitude: -83.13617

MAP FINDINGS

Map ID
 Direction
 Distance
 Elevation

Site

Database(s)

EDR ID Number
 EPA ID Number

209
SW
1/4-1/2
0.473 mi.
2495 ft.

PROPOSED LION'S PARK
RIVER DRIVE AT MORAN
LINCOLN PARK, MI

MI INVENTORY **S114031414**
N/A

Actual:
578 ft.
Focus Map:
11

INVENTORY:
 Bea Number: Not reported
 Township: Lincoln Park
 District: Southeast MI
 Data Source: Part 201
 Latitude: 42.22801
 Longitude: -83.16616

AS210
NW
1/4-1/2
0.478 mi.
2522 ft.

INTERNATIONAL PRECAST SOLUTIONS, LLC
60 HALTINER AVENUE
RIVER ROUGE, MI 48218
Site 3 of 5 in cluster AS

MI AIRS **S104911851**
MI BEA **N/A**

Actual:
584 ft.
Focus Map:
5

AIRS:
 State Registration Number: M4671
 Naics Code: Not reported
 Contact Email: Not reported
 Contact Name: Not reported
 Contact Phone: Not reported
 Contact Address: (same as site address)
 Contact City,St,Zip: Not reported
 Permit Number: C-9786
 Date Received: Not reported
 Application Reason: Not reported
 Record Type: Not reported
 State County FIPS: Not reported
 Facility Category: Not reported
 SIC Primary: Not reported
 Tribal Code: Not reported
 Facility Status Code: Not reported
 Facility Status: Active
 Supplemental Location Text: Not reported
 Business Name: Not reported
 Principal Product: Not reported
 Principal Product Description: Not reported
 UTM Zone (Geo Coordinates Universal Transverse Mercator System): Not reported
 UTM Horizontal Coord: Not reported
 UTM Vertical Coord: Not reported
 Mailing Name: Not reported
 Mailing Contact Person: Not reported
 Mailing Street: Not reported
 Mailing City: Not reported
 Mailing State: Not reported
 Mailing Zip: Not reported
 Mailing Zip 4 Extension: Not reported
 Compliance Person: Not reported
 Compliance Area Code: Not reported
 Compliance Phone Number: Not reported
 Emission Inventory Contact Person: Not reported
 EI Contact Area Code: Not reported
 EI Contact Phone Number: Not reported
 Permit Contact Person: Not reported
 Permit Contact Person Area Code: Not reported

Map ID
Direction
Distance
Elevation

MAP FINDINGS

Site

Database(s)

EDR ID Number
EPA ID Number

INTERNATIONAL PRECAST SOLUTIONS, LLC (Continued)

S104911851

Permit Contact Person Phone Number: Not reported
Federal Employer Id Number: Not reported
Of Employees: Not reported
Reporting Year: Not reported
Date Record Was Created: Not reported

BEA:

Secondary Address: Not reported
BEA Number: 663
District: Southeast MI
Date Received: 07/06/1998
Submitter Name: ROUGE PROPERTIES, L.L.C.
Petition Determination: Affirmed
Petition Disclosure: 1
Category: Same Hazardous Substance(s)
Determination 20107A: Pending
Reviewer: tempm
Division Assigned: Environmental Response Division

**AT211
NW
1/4-1/2
0.486 mi.
2565 ft.**

**LINCOLN PARK PATHOLOGICAL INCINERATOR, CITY OF
500 SOUTHFIELD ROAD
LINCOLN PARK, MI 48146
Site 1 of 3 in cluster AT**

**MI SWF/LF S108168979
MI AIRS N/A
MI WDS**

**Actual:
575 ft.**

SWF/LF:
Facility ID: 455880
Site ID: MIG000012749
Specific Name: CITY OF LINCOLN PARK
Contact Name: Not reported
Contact Telephone: Not reported

**Focus Map:
9**

AIRS:

State Registration Number: M4552
Naics Code: Not reported
Contact Email: Not reported
Contact Name: Not reported
Contact Phone: Not reported
Contact Address: (same as site address)
Contact City,St,Zip: Not reported
Permit Number: C-8990
Date Received: 09/11/1990
Application Reason: Not reported
Record Type: Not reported
State County FIPS: Not reported
Facility Category: Not reported
SIC Primary: Not reported
Tribal Code: Not reported
Facility Status Code: Not reported
Facility Status: Active
Supplemental Location Text: Not reported
Business Name: Not reported
Principal Product: Not reported
Principal Product Description: Not reported
UTM Zone (Geo Coordinates Universal Transverse Mercator System): Not reported
UTM Horizontal Coord: Not reported
UTM Vertical Coord: Not reported

Map ID
 Direction
 Distance
 Elevation

MAP FINDINGS

Site

Database(s)

EDR ID Number
 EPA ID Number

LINCOLN PARK PATHOLOGICAL INCINERATOR, CITY OF (Continued)

S108168979

Mailing Name: Not reported
 Mailing Contact Person: Not reported
 Mailing Street: Not reported
 Mailing City: Not reported
 Mailing State: Not reported
 Mailing Zip: Not reported
 Mailing Zip 4 Extension: Not reported
 Compliance Person: Not reported
 Compliance Area Code: Not reported
 Compliance Phone Number: Not reported
 Emission Inventory Contact Person: Not reported
 EI Contact Area Code: Not reported
 EI Contact Phone Number: Not reported
 Permit Contact Person: Not reported
 Permit Contact Person Area Code: Not reported
 Permit Contact Person Phone Number: Not reported
 Federal Employer Id Number: Not reported
 # Of Employees: Not reported
 Reporting Year: Not reported
 Date Record Was Created: Not reported

WDS:

Site Id: MIG000012749
 WMD Id: 455880
 Site Specific Name: CITY OF LINCOLN PARK
 Mailing Address: 500 SOUTHFIELD RD
 Mailing City/State/Zip: 48146
 Mailing County: WAYNE

AT212 CITY OF LINCOLN PARKS
NW 500 SOUTHFIELD RD
1/4-1/2 LINCOLN PARK, MI 48146
0.486 mi.
2565 ft. Site 2 of 3 in cluster AT

MI LUST U000268588
MI UST N/A

Actual:
575 ft.

LUST:

Focus Map:
9

Facility ID: 00008557
 Source: STATE OF MICHIGAN
 Owner Name: City of Lincoln Park
 Owner Address: 1355 Southfield Rd
 Owner City,St,Zip: Lincoln Park, MI 48146-2320
 Owner Contact: Not reported
 Owner Phone: (313) 386-1800
 Country: USA
 District: Southeast MI
 Site Name: Lincoln Park Dps
 Latitude: 42.24554
 Longitude: -83.16108
 Date of Collection: 01/11/2001
 Method of Collection: Address Matching-House Number
 Accuracy: 100
 Accuracy Value Unit: FEET
 Horizontal Data: NAD83
 Point Line Area: POINT
 Desc Category: Plant Entrance (Freight)

 Leak Number: C-1191-91

Map ID
Direction
Distance
Elevation

MAP FINDINGS

Site

Database(s)

EDR ID Number
EPA ID Number

CITY OF LINCOLN PARKS (Continued)

U000268588

Release Date: 06/19/1991
Substance Released: Unknown
Release Status: Closed
Release Closed Date: 04/26/1996

UST:

Facility Type: CLOSED
Facility ID: 00008557
Owner Country: Not reported
Owner Name: CITY OF LINCOLN PARK
Owner Address: 1355 SOUTHFIELD RD
Owner City: LINCOLN PARK
Owner State: MI
Owner Zip: 48146-2320
Owner Contact: Not reported
Owner Phone: 3133861800
Contact: DONALD H. MANDERNACH
Contact Phone: (313) 386-9004
Date of Collection: 01/11/2001
Accuracy: 100
Horizontal Datum: NAD83
Accuracy Value Unit: FEET
Source: STATE OF MICHIGAN
Point Line Area: POINT
Desc Category: Plant Entrance (Freight)
Method of Collection: Address Matching-House Number
District: Region 1 - SE Michigan District Office
Tank ID: 4
Capacity: 500
Tank Status: Removed from Ground
Substance: Used Oil,
Install Date: 04/03/1971
Remove Date: 07/11/1991
Tank Number: UTK-024448-15

Tank Details Compartments: Not reported
Tank Details Number of Compartments: Not reported
Tank Release Detection Automatic Tank Gauging: Not reported
Tank Release Detection Groundwater Monitoring: Not reported
Impressed Device: Not reported
Tank Release Detection Inter Monitoring/Second Conainment: Not reported
Tank Release Detection Interstitial Monitoring Double Walled Tank/Piping: Not reported
Tank Release Detection Inventory Control: CHECKED
Tank Release Detection Manual (Static) Tank Gauging: CHECKED
Tank Release Detection Other: Not reported
Tank Release Detection Other Comment: Not reported
Tank Release Detection Tank Tightness Testing: Not reported
Tank Release Detection Vapor Monitoring: Not reported
Piping Release Detection Automatic Line Leak Detectors: Not reported
Piping Release Detection Ground Water Monitoring: Not reported
Piping Release Detection Interstitial Monitoring Double Walled Piping: Not reported
Piping Release Detection Interstitial Monitoring Second Containment: Not reported
Piping Release Detection Line Tightness Testing: Not reported
Piping Release Detection Other: Not reported
Piping Release Detection Other Comment: Not reported
Piping Release Detection Vapor Monitoring: Not reported
Piping Material Bare Steel: Not reported
Piping Material Cathodically Protected: Not reported
Piping Material Copper: Not reported

Map ID
 Direction
 Distance
 Elevation

MAP FINDINGS

Site

Database(s)

EDR ID Number
 EPA ID Number

CITY OF LINCOLN PARKS (Continued)

U000268588

Piping Material Double Walled:	Not reported
Piping Material Enviroflex:	Not reported
Piping Material Fiberglass Reinforced Plastic:	Not reported
Piping Material Flexible Piping:	Not reported
Piping Material Galvanized Steel:	CHECKED
Piping Material Geo Flex:	Not reported
Piping Material Other:	Not reported
Piping Material Other Comment:	Not reported
Piping Material Unknown:	Not reported
Piping Type Gravity Fed:	Not reported
Piping Type Has Piping Been Repaired:	Not reported
Piping Type Not Marked on Form:	Not reported
Piping Type Pressure (Remote):	Not reported
Piping Type Suction: No Valve at Tank	Not reported
Piping Type Suction: Valve at Tank	Not reported
Tank Material Asphalt Coated or Bare Steel:	CHECKED
Tank Material Cathodically Protected Steel:	Not reported
Tank Material Composite (Steel With Fiberglass):	Not reported
Tank Material Concrete:	Not reported
Tank Material Double Walled:	Not reported
Tank Material Epoxy Coated Steel:	Not reported
Tank Material Excavation Liner:	Not reported
Tank Material Fiberglass Reinforced Plastic:	Not reported
Tank Material Has Tank Been Repaired:	Not reported
Tank Material Lined Interior:	Not reported
Tank Material Other:	Not reported
Tank Material Description of Other Construction:	Not reported
Tank Material Polyethylene Tank Jacket:	Not reported
Tank Material Unknown:	Not reported

Latitude: 42.24554
 Longitude: -83.16108

Facility Type:	CLOSED
Facility ID:	00008557
Owner Country:	Not reported
Owner Name:	CITY OF LINCOLN PARK
Owner Address:	1355 SOUTHFIELD RD
Owner City:	LINCOLN PARK
Owner State:	MI
Owner Zip:	48146-2320
Owner Contact:	Not reported
Owner Phone:	3133861800
Contact:	DONALD H. MANDERNACH
Contact Phone:	(313) 386-9004
Date of Collection:	01/11/2001
Accuracy:	100
Horizontal Datum:	NAD83
Accuracy Value Unit:	FEET
Source:	STATE OF MICHIGAN
Point Line Area:	POINT
Desc Category:	Plant Entrance (Freight)
Method of Collection:	Address Matching-House Number
District:	Region 1 - SE Michigan District Office
Tank ID:	3
Capacity:	10000
Tank Status:	Removed from Ground
Substance:	Diesel,

Map ID
Direction
Distance
Elevation

MAP FINDINGS

Site

Database(s)

EDR ID Number
EPA ID Number

CITY OF LINCOLN PARKS (Continued)

U000268588

Install Date:	04/03/1971	
Remove Date:	07/11/1991	
Tank Number:	UTK-050308-15	
Tank Details Compartments:		Not reported
Tank Details Number of Compartments:		Not reported
Tank Release Detection Automatic Tank Gauging:		Not reported
Tank Release Detection Groundwater Monitoring:		Not reported
Impressed Device:		Not reported
Tank Release Detection Inter Monitoring/Second Conatinment:		Not reported
Tank Release Detection Interstitial Monitoring Double Walled Tank/Piping:		Not reported
Tank Release Detection Inventory Control:		CHECKED
Tank Release Detection Manual (Static) Tank Gauging:		CHECKED
Tank Release Detection Other:		Not reported
Tank Release Detection Other Comment:		Not reported
Tank Release Detection Tank Tightness Testing:		Not reported
Tank Release Detection Vapor Monitoring:		Not reported
Piping Release Detection Automatic Line Leak Detectors:		Not reported
Piping Release Detection Ground Water Monitoring:		Not reported
Piping Release Detection Interstitial Monitoring Double Walled Piping:		Not reported
Piping Release Detection Interstitial Monitoring Second Containment:		Not reported
Piping Release Detection Line Tightness Testing:		Not reported
Piping Release Detection Other:		Not reported
Piping Release Detection Other Comment:		Not reported
Piping Release Detection Vapor Monitoring:		Not reported
Piping Material Bare Steel:		Not reported
Piping Material Cathodically Protected:		Not reported
Piping Material Copper:		Not reported
Piping Material Double Walled:		Not reported
Piping Material Enviroflex:		Not reported
Piping Material Fiberglass Reinforced Plastic:		Not reported
Piping Material Flexible Piping:		Not reported
Piping Material Galvanized Steel:		CHECKED
Piping Material Geo Flex:		Not reported
Piping Material Other:		Not reported
Piping Material Other Comment:		Not reported
Piping Material Unknown:		Not reported
Piping Type Gravity Fed:		Not reported
Piping Type Has Piping Been Repaired:		Not reported
Piping Type Not Marked on Form:		Not reported
Piping Type Pressure (Remote):		Not reported
Piping Type Suction: No Valve at Tank		Not reported
Piping Type Suction: Valve at Tank		Not reported
Tank Material Asphalt Coated or Bare Steel:		CHECKED
Tank Material Cathodically Protected Steel:		Not reported
Tank Material Composite (Steel With Fiberglass):		Not reported
Tank Material Concrete:		Not reported
Tank Material Double Walled:		Not reported
Tank Material Epoxy Coated Steel:		Not reported
Tank Material Excavation Liner:		Not reported
Tank Material Fiberglass Reinforced Plastic:		Not reported
Tank Material Has Tank Been Repaired:		Not reported
Tank Material Lined Interior:		Not reported
Tank Material Other:		Not reported
Tank Material Description of Other Construction:		Not reported
Tank Material Polyethylene Tank Jacket:		Not reported
Tank Material Unknown:		Not reported
Latitude:	42.24554	

Map ID
Direction
Distance
Elevation

MAP FINDINGS

Site

Database(s)

EDR ID Number
EPA ID Number

CITY OF LINCOLN PARKS (Continued)

U000268588

Longitude: -83.16108

Facility Type: CLOSED
Facility ID: 00008557
Owner Country: Not reported
Owner Name: CITY OF LINCOLN PARK
Owner Address: 1355 SOUTHFIELD RD
Owner City: LINCOLN PARK
Owner State: MI
Owner Zip: 48146-2320
Owner Contact: Not reported
Owner Phone: 3133861800
Contact: DONALD H. MANDERNACH
Contact Phone: (313) 386-9004
Date of Collection: 01/11/2001
Accuracy: 100
Horizontal Datum: NAD83
Accuracy Value Unit: FEET
Source: STATE OF MICHIGAN
Point Line Area: POINT
Desc Category: Plant Entrance (Freight)
Method of Collection: Address Matching-House Number
District: Region 1 - SE Michigan District Office
Tank ID: 2
Capacity: 10000
Tank Status: Removed from Ground
Substance: Gasoline,
Install Date: 04/03/1971
Remove Date: 07/11/1991
Tank Number: UTK-049644-15

Tank Details Compartments: Not reported
Tank Details Number of Compartments: Not reported
Tank Release Detection Automatic Tank Gauging: Not reported
Tank Release Detection Groundwater Monitoring: Not reported
Impressed Device: Not reported
Tank Release Detection Inter Monitoring/Second Conatinent: Not reported
Tank Release Detection Interstitial Monitoring Double Walled Tank/Piping: Not reported
Tank Release Detection Inventory Control: CHECKED
Tank Release Detection Manual (Static) Tank Gauging: CHECKED
Tank Release Detection Other: Not reported
Tank Release Detection Other Comment: Not reported
Tank Release Detection Tank Tightness Testing: Not reported
Tank Release Detection Vapor Monitoring: Not reported
Piping Release Detection Automatic Line Leak Detectors: Not reported
Piping Release Detection Ground Water Monitoring: Not reported
Piping Release Detection Interstitial Monitoring Double Walled Piping: Not reported
Piping Release Detection Interstitial Monitoring Second Containment: Not reported
Piping Release Detection Line Tightness Testing: Not reported
Piping Release Detection Other: Not reported
Piping Release Detection Other Comment: Not reported
Piping Release Detection Vapor Monitoring: Not reported
Piping Material Bare Steel: Not reported
Piping Material Cathodically Protected: Not reported
Piping Material Copper: Not reported
Piping Material Double Walled: Not reported
Piping Material Enviroflex: Not reported
Piping Material Fiberglass Reinforced Plastic: Not reported

Map ID
Direction
Distance
Elevation

MAP FINDINGS

Site

Database(s)

EDR ID Number
EPA ID Number

CITY OF LINCOLN PARKS (Continued)

U000268588

Piping Material Flexible Piping:	Not reported
Piping Material Galvanized Steel:	CHECKED
Piping Material Geo Flex:	Not reported
Piping Material Other:	Not reported
Piping Material Other Comment:	Not reported
Piping Material Unknown:	Not reported
Piping Type Gravity Fed:	Not reported
Piping Type Has Piping Been Repaired:	Not reported
Piping Type Not Marked on Form:	Not reported
Piping Type Pressure (Remote):	Not reported
Piping Type Suction: No Valve at Tank	Not reported
Piping Type Suction: Valve at Tank	Not reported
Tank Material Asphalt Coated or Bare Steel:	CHECKED
Tank Material Cathodically Protected Steel:	Not reported
Tank Material Composite (Steel With Fiberglass):	Not reported
Tank Material Concrete:	Not reported
Tank Material Double Walled:	Not reported
Tank Material Epoxy Coated Steel:	Not reported
Tank Material Excavation Liner:	Not reported
Tank Material Fiberglass Reinforced Plastic:	Not reported
Tank Material Has Tank Been Repaired:	Not reported
Tank Material Lined Interior:	Not reported
Tank Material Other:	Not reported
Tank Material Description of Other Construction:	Not reported
Tank Material Polyethylene Tank Jacket:	Not reported
Tank Material Unknown:	Not reported

Latitude: 42.24554
Longitude: -83.16108

Facility Type:	CLOSED
Facility ID:	00008557
Owner Country:	Not reported
Owner Name:	CITY OF LINCOLN PARK
Owner Address:	1355 SOUTHFIELD RD
Owner City:	LINCOLN PARK
Owner State:	MI
Owner Zip:	48146-2320
Owner Contact:	Not reported
Owner Phone:	3133861800
Contact:	DONALD H. MANDERNACH
Contact Phone:	(313) 386-9004
Date of Collection:	01/11/2001
Accuracy:	100
Horizontal Datum:	NAD83
Accuracy Value Unit:	FEET
Source:	STATE OF MICHIGAN
Point Line Area:	POINT
Desc Category:	Plant Entrance (Freight)
Method of Collection:	Address Matching-House Number
District:	Region 1 - SE Michigan District Office
Tank ID:	1
Capacity:	8000
Tank Status:	Removed from Ground
Substance:	Gasoline,
Install Date:	04/03/1971
Remove Date:	07/11/1991
Tank Number:	UTK-050304-15

Map ID
Direction
Distance
Elevation

MAP FINDINGS

Site

Database(s)

EDR ID Number
EPA ID Number

CITY OF LINCOLN PARKS (Continued)

U000268588

Tank Details Compartments:	Not reported
Tank Details Number of Compartments:	Not reported
Tank Release Detection Automatic Tank Gauging:	Not reported
Tank Release Detection Groundwater Monitoring:	Not reported
Impressed Device:	Not reported
Tank Release Detection Inter Monitoring/Second Conainment:	Not reported
Tank Release Detection Interstitial Monitoring Double Walled Tank/Piping:	Not reported
Tank Release Detection Inventory Control:	CHECKED
Tank Release Detection Manual (Static) Tank Gauging:	CHECKED
Tank Release Detection Other:	Not reported
Tank Release Detection Other Comment:	Not reported
Tank Release Detection Tank Tightness Testing:	Not reported
Tank Release Detection Vapor Monitoring:	Not reported
Piping Release Detection Automatic Line Leak Detectors:	Not reported
Piping Release Detection Ground Water Monitoring:	Not reported
Piping Release Detection Interstitial Monitoring Double Walled Piping:	Not reported
Piping Release Detection Interstitial Monitoring Second Containment:	Not reported
Piping Release Detection Line Tightness Testing:	Not reported
Piping Release Detection Other:	Not reported
Piping Release Detection Other Comment:	Not reported
Piping Release Detection Vapor Monitoring:	Not reported
Piping Material Bare Steel:	Not reported
Piping Material Cathodically Protected:	Not reported
Piping Material Copper:	Not reported
Piping Material Double Walled:	Not reported
Piping Material Enviroflex:	Not reported
Piping Material Fiberglass Reinforced Plastic:	Not reported
Piping Material Flexible Piping:	Not reported
Piping Material Galvanized Steel:	CHECKED
Piping Material Geo Flex:	Not reported
Piping Material Other:	Not reported
Piping Material Other Comment:	Not reported
Piping Material Unknown:	Not reported
Piping Type Gravity Fed:	Not reported
Piping Type Has Piping Been Repaired:	Not reported
Piping Type Not Marked on Form:	Not reported
Piping Type Pressure (Remote):	Not reported
Piping Type Suction: No Valve at Tank	Not reported
Piping Type Suction: Valve at Tank	Not reported
Tank Material Asphalt Coated or Bare Steel:	CHECKED
Tank Material Cathodically Protected Steel:	Not reported
Tank Material Composite (Steel With Fiberglass):	Not reported
Tank Material Concrete:	Not reported
Tank Material Double Walled:	Not reported
Tank Material Epoxy Coated Steel:	Not reported
Tank Material Excavation Liner:	Not reported
Tank Material Fiberglass Reinforced Plastic:	Not reported
Tank Material Has Tank Been Repaired:	Not reported
Tank Material Lined Interior:	Not reported
Tank Material Other:	Not reported
Tank Material Description of Other Construction:	Not reported
Tank Material Polyethylene Tank Jacket:	Not reported
Tank Material Unknown:	Not reported
Latitude:	42.24554
Longitude:	-83.16108

Map ID
Direction
Distance
Elevation

MAP FINDINGS

Site

Database(s) EDR ID Number
EPA ID Number

AT213 **WASTE AUTHORITY TRANSFER STA.**
NW **500 SOUTHFIELD RD**
1/4-1/2 **LINCOLN PARK, MI 48146**
0.486 mi.
2565 ft. **Site 3 of 3 in cluster AT**

MI HIST LF **S100070315**
N/A

Actual: Historical LF:
575 ft. Facility ID: 82000016
Focus Map: Status: INACTIVE
9 Contact: Not reported
 Facility Phone: Not reported
 Facility Fax: Not reported
 Facility Type: Not reported
 Facility Email: Not reported
 Facility is Open: Not reported
 Facility Type: Transfer Station Type A or B
 Facility Contact: Not reported
 County Code: 82
 Facility Number: 000016
 Staff: Not reported
 Active: No
 Permit Date: Not reported
 Permit Number: Not reported
 License Date: / /
 License No: Not reported
 No Waste: Not reported
 Enforcement: Not reported
 Exp Letters: Not reported
 Operator Name: Not reported
 Operator Contact: Not reported
 Operator Address: Not reported
 Operator City,St,Zip: Not reported
 Operator Telephone: Not reported
 Operator Fax: Not reported
 Operator Email: Not reported
 Owner Name: CITY OF LINCOLN PARK
 Owner Contact: Not reported
 Attention: #313/386-1800
 Owner Address: 500 SOUTHFIELD
 Owner City,St,Zip: LINCOLN PARK, MI 48101
 Owner Telephone: Not reported
 Owner Fax: Not reported
 Owner Email: Not reported
 District: S.E. Michigan
 Section: Not reported
 Permit Applicant: WASTE AUTHORITY DISPOSAL INC
 Permit Applicant Contact: PAUL LAMBROFF
 Permit Applicant Address: 11129 OLD GODDARD RD
 Permit Applicant City,St,Zip: ALLEN PARK, MI 48101
 Permit Applicant Phone: Not reported
 Application Type: Private
 Liner Information: Not reported
 Nature of Wastes Allowed: Not reported
 Township: Not reported
 Section Number: Not reported
 Township Section: Not reported
 District: Not reported
 Business Type: Not reported
 County Description: Not reported

Map ID
Direction
Distance
Elevation

MAP FINDINGS

Site

Database(s)

EDR ID Number
EPA ID Number

WASTE AUTHORITY TRANSFER STA. (Continued)

S100070315

County 2 Description: Not reported
Liner Type: Not reported
Reported Date: Not reported
Amount: 0.00
Financial Instrument: Not reported
Fund Type: Not reported
Issued Date: Not reported
Expires: Not reported
Expiry: Not reported
Licensed: Not reported
Comments: Not reported
Date of Expiry of Current License: Not reported
Acreage Currently Licensed: 0.000
Acres Certified Closed: 0.000
Issue of 1st Construction Permit Date: Not reported
Acres Given in 1st Construction Permit: 0.000
Issue of 2nd Construction Permit Date: Not reported
Acres Given in 2nd Construction Permit: 0.000
Issue of 3rd Construction Permit Date: Not reported
Acres Given in 3rd Construction Permit: 0.000
Restrictive Deed Covenant Filed: Not reported
Perpetual Care Fund Type: Not reported
Perpetual Care Fund Signed: Not reported
Perpetual Care Fund Agreement Signed: Not reported
Groundwater Monitoring System Exists: Not reported
Date landill Certified Closed: Not reported
Received Waste on or After Oct. 9, 1991: Not reported
Site Monitorable Under Definition of New Rules: Not reported

AU214 **MARINE CLUB OF MICHIGAN, INC.**
South **1 ST. JOHNS STREET**
1/4-1/2 **WYANDOTTE, MI 48192**
0.486 mi.
2566 ft. **Site 1 of 2 in cluster AU**

MI BEA **S108669776**
N/A

Actual: **571 ft.** **BEA:**
Focus Map: **12**
Secondary Address: Not reported
BEA Number: 3723
District: Southeast MI
Date Received: 11/26/2007
Submitter Name: City of Wyandotte
Petition Determination: No Request
Petition Disclosure: 0
Category: No Hazardous Substance(s)
Determination 20107A: No Request
Reviewer: mitchelf
Division Assigned: Storage Tank Division

Secondary Address: Not reported
BEA Number: 3647
District: Southeast MI
Date Received: 08/22/2007
Submitter Name: LTW Investments, LLC
Petition Determination: No Request
Petition Disclosure: 0
Category: No Hazardous Substance(s)
Determination 20107A: No Request
Reviewer: mitchelf

Map ID
Direction
Distance
Elevation

MAP FINDINGS

Site

Database(s)

EDR ID Number
EPA ID Number

MARINE CLUB OF MICHIGAN, INC. (Continued)

S108669776

Division Assigned: Storage Tank Division

AU215
South
1/4-1/2
0.486 mi.
2566 ft.

MARINE CLUB OF MICHIGAN, INC.
1 ST. JOHNS STREET
WAYNE (County), MI 48192

MI INVENTORY **S114036685**
N/A

Site 2 of 2 in cluster AU

Actual:
571 ft.

INVENTORY:
Bea Number: 200703723LV
Township: Wyandotte
District: Southeast MI
Data Source: BEA
Latitude: Not reported
Longitude: Not reported

Focus Map:
12

216
SSW
1/4-1/2
0.486 mi.
2567 ft.

FWS-DETROIT RIVER INTERNATIONAL WILDLIFE REFUGE-GR
LOCATED W/IN THE DETROIT RIVER, 10 MILES
WYANDOTTE, MI 48192

SEMS **1007646518**
MIN000509205

Actual:
578 ft.

SEMS:
Site ID: 509205
EPA ID: MIN000509205
Cong District: 13
FIPS Code: 26163
Latitude: Not reported
Longitude: Not reported
FF: Y
NPL: Not on the NPL
Non NPL Status: Other Cleanup Activity: Federal Facility-Lead Cleanup

Focus Map:
11

SEMS Detail:

Region: 5
Site ID: 509205
EPA ID: MIN000509205
Site Name: FWS-DETROIT RIVER INTERNATIONAL WILDLIFE REFUGE-GRASSY ISLAND
NPL: N
FF: Y
OU: 0
Action Code: DS
Action Name: DISCVRY
SEQ: 1
Start Date: 2004-07-19 00:00:00
Finish Date: 7/19/2004
Qual: Not reported
Current Action Lead: EPA Perf

Region: 5
Site ID: 509205
EPA ID: MIN000509205
Site Name: FWS-DETROIT RIVER INTERNATIONAL WILDLIFE REFUGE-GRASSY ISLAND
NPL: N
FF: Y
OU: 0
Action Code: VA

Map ID
Direction
Distance
Elevation

MAP FINDINGS

Site

Database(s)

EDR ID Number
EPA ID Number

FWS-DETROIT RIVER INTERNATIONAL WILDLIFE REFUGE-GRASSY ISLAN (Continued)

1007646518

Action Name: OTHR CLEANUP
SEQ: 1
Start Date: 2005-09-12 00:00:00
Finish Date: Not reported
Qual: Not reported
Current Action Lead: Fed Fac

AS217 INTERNATIONAL PRECAST SOLUTIONS, LLC
NW 60 HALTINER STREET
1/4-1/2 RIVER ROUGE, MI 48218
0.487 mi.
2569 ft. Site 4 of 5 in cluster AS

MI INVENTORY S108169060
MI BEA N/A
MI WDS

Actual:
584 ft.

INVENTORY:
Bea Number: 200803970LV
Township: River Rouge
District: Southeast MI
Data Source: BEA
Latitude: Not reported
Longitude: Not reported

Focus Map:
5

Bea Number: 200803971LV
Township: River Rouge
District: Southeast MI
Data Source: BEA
Latitude: Not reported
Longitude: Not reported

BEA:

Secondary Address: Not reported
BEA Number: 4380
District: Southeast MI
Date Received: 02/23/2010
Submitter Name: International Precast Solutions, LLC
Petition Determination: No Request
Petition Disclosure: 0
Category: No Hazardous Substance(s)
Determination 20107A: No Request
Reviewer: thorn top
Division Assigned: RRD

Secondary Address: Not reported
BEA Number: 646
District: Southeast MI
Date Received: 06/16/1998
Submitter Name: ROUGE PROPERTIES, L.L.C.
Petition Determination: Affirmed
Petition Disclosure: 1
Category: Same Hazardous Substance(s)
Determination 20107A: Affirmed
Reviewer: temp pm
Division Assigned: Environmental Response Division

Secondary Address: Not reported
BEA Number: 3970
District: Southeast MI

Map ID
Direction
Distance
Elevation

MAP FINDINGS

Site

Database(s)

EDR ID Number
EPA ID Number

INTERNATIONAL PRECAST SOLUTIONS, LLC (Continued)

S108169060

Date Received: 08/13/2008
Submitter Name: International Precast Solutions, LLC
Petition Determination: No Request
Petition Disclosure: 0
Category: No Hazardous Substance(s)
Determination 20107A: No Request
Reviewer: novake
Division Assigned: RRD

Secondary Address: Not reported
BEA Number: 3971
District: Southeast MI
Date Received: 08/15/2008
Submitter Name: International Precast Solutions, LLC
Petition Determination: No Request
Petition Disclosure: 0
Category: Same Hazardous Substance(s)
Determination 20107A: No Request
Reviewer: novake
Division Assigned: RRD

WDS:

Site Id: MID985597723
WMD Id: 403755
Site Specific Name: INTERNATIONAL PRECAST SOLUTIONS
Mailing Address: 60 HALTINER ST
Mailing City/State/Zip: 48218
Mailing County: WAYNE

AS218 60 HALTINER STREET
NW 60 HALTINER STREET
1/4-1/2 RIVER ROUGE, MI 48218
0.487 mi.
2569 ft. Site 5 of 5 in cluster AS

MI INVENTORY S114031232
N/A

Actual: INVENTORY:
584 ft. Bea Number: Not reported
Focus Map: Township: River Rouge
5 District: Southeast MI
Data Source: Part 201
Latitude: 42.27061
Longitude: -83.13617

AQ219 L.V. METALS & LUGARIE ENTERPRISES (FRMR)
South 395 ST. JOHN STREET AND VACANT PARCELS
1/4-1/2 WYANDOTTE, MI 48192
0.496 mi.
2621 ft. Site 3 of 6 in cluster AQ

MI BEA S112241480
N/A

Actual: BEA:
579 ft. Secondary Address: Not reported
Focus Map: BEA Number: 5304
12 District: Southeast MI
Date Received: 09/21/2012
Submitter Name: 395 Property Management, LLC
Petition Determination: No Request

Map ID
Direction
Distance
Elevation

MAP FINDINGS

Site

Database(s)

EDR ID Number
EPA ID Number

L.V. METALS & LUGARIE ENTERPRISES (FRMR) (Continued)

S112241480

Petition Disclosure: 0
Category: Not reported
Determination 20107A: No Request
Reviewer: vensb
Division Assigned: RD

AQ220 MONROE BANK & TRUST
South 395 ST. JOHN STREET
1/4-1/2 WAYNE (County), MI 48192
0.496 mi.
2621 ft. Site 4 of 6 in cluster AQ

MI INVENTORY S114037057
N/A

Actual: INVENTORY:
579 ft. Bea Number: 201104826LV
Focus Map: Township: Wyandotte
12 District: Southeast MI
Data Source: BEA
Latitude: Not reported
Longitude: Not reported

AQ221 MONROE BANK & TRUST
South 395 ST. JOHN STREET
1/4-1/2 WYANDOTTE, MI 48192
0.496 mi.
2621 ft. Site 5 of 6 in cluster AQ

MI BEA S111121007
N/A

Actual: BEA:
579 ft. Secondary Address: Not reported
Focus Map: BEA Number: 4826
12 District: Southeast MI
Date Received: 06/07/2011
Submitter Name: Monroe Bank & Trust
Petition Determination: No Request
Petition Disclosure: 0
Category: Not reported
Determination 20107A: No Request
Reviewer: vensb
Division Assigned: RRD

AQ222 L.V. METALS & LUGARIE ENTERPRISES (FRMR)
South 395 ST. JOHN STREET AND VACANT PARCELS
1/4-1/2 WAYNE (County), MI 48192
0.496 mi.
2621 ft. Site 6 of 6 in cluster AQ

MI INVENTORY S114036203
N/A

Actual: INVENTORY:
579 ft. Bea Number: 201205304LV
Focus Map: Township: Wyandotte
12 District: Southeast MI
Data Source: BEA
Latitude: Not reported
Longitude: Not reported

Map ID
Direction
Distance
Elevation

MAP FINDINGS

Site

Database(s)

EDR ID Number
EPA ID Number

223 RIVER ROUGE FIRE DEPARTMENT
NW 10600 W JEFFERSON AVE
1/4-1/2 RIVER ROUGE, MI 48218
0.498 mi.
2629 ft.

MI LUST U002303367
MI UST N/A
MI WDS

Actual:
583 ft.
Focus Map:
5

LUST:
Facility ID: 00034975
Source: STATE OF MICHIGAN
Owner Name: City Of River Rouge
Owner Address: 10600 W Jefferson Ave
Owner City,St,Zip: River Rouge, MI 48218-1242
Owner Contact: Not reported
Owner Phone: (313) 842-4203
Country: USA
District: Southeast MI
Site Name: City Of River Rouge
Latitude: 42.27293
Longitude: -83.13483
Date of Collection: 01/11/2001
Method of Collection: Address Matching-House Number
Accuracy: 100
Accuracy Value Unit: FEET
Horizontal Data: NAD83
Point Line Area: POINT
Desc Category: Plant Entrance (Freight)

Leak Number: C-0283-95
Release Date: 03/09/1995
Substance Released: Gasoline
Release Status: Closed
Release Closed Date: 12/30/1996

Leak Number: C-0749-95
Release Date: 06/21/1995
Substance Released: Gasoline
Release Status: Closed
Release Closed Date: 12/30/1996

UST:
Facility Type: CLOSED
Facility ID: 00034975
Owner Country: Not reported
Owner Name: CITY OF RIVER ROUGE
Owner Address: 10600 W JEFFERSON AVE
Owner City: RIVER ROUGE
Owner State: MI
Owner Zip: 48218-1242
Owner Contact: Not reported
Owner Phone: 3138424203
Contact: MR CHRISTOPHER BEAUDRIE
Contact Phone: (313) 297-5005
Date of Collection: 01/11/2001
Accuracy: 100
Horizontal Datum: NAD83
Accuracy Value Unit: FEET
Source: STATE OF MICHIGAN
Point Line Area: POINT
Desc Category: Plant Entrance (Freight)
Method of Collection: Address Matching-House Number

Map ID
Direction
Distance
Elevation

MAP FINDINGS

Site

Database(s)

EDR ID Number
EPA ID Number

RIVER ROUGE FIRE DEPARTMENT (Continued)

U002303367

District:	Region 1 - SE Michigan District Office	
Tank ID:	2	
Capacity:	2000	
Tank Status:	Removed from Ground	
Substance:	Gasoline,	
Install Date:	01/01/1970	
Remove Date:	06/21/1995	
Tank Number:	UTK-071830-15	
Tank Details Compartments:		Not reported
Tank Details Number of Compartments:		Not reported
Tank Release Detection Automatic Tank Gauging:		Not reported
Tank Release Detection Groundwater Monitoring:		Not reported
Impressed Device:		Not reported
Tank Release Detection Inter Monitoring/Second Conatinment:		Not reported
Tank Release Detection Interstitial Monitoring Double Walled Tank/Piping:		Not reported
Tank Release Detection Inventory Control:		Not reported
Tank Release Detection Manual (Static) Tank Gauging:		Not reported
Tank Release Detection Other:		Not reported
Tank Release Detection Other Comment:		Not reported
Tank Release Detection Tank Tightness Testing:		Not reported
Tank Release Detection Vapor Monitoring:		Not reported
Piping Release Detection Automatic Line Leak Detectors:		Not reported
Piping Release Detection Ground Water Monitoring:		Not reported
Piping Release Detection Interstitial Monitoring Double Walled Piping:		Not reported
Piping Release Detection Interstitial Monitoring Second Containment:		Not reported
Piping Release Detection Line Tightness Testing:		Not reported
Piping Release Detection Other:		Not reported
Piping Release Detection Other Comment:		Not reported
Piping Release Detection Vapor Monitoring:		Not reported
Piping Material Bare Steel:		CHECKED
Piping Material Cathodically Protected:		Not reported
Piping Material Copper:		Not reported
Piping Material Double Walled:		Not reported
Piping Material Enviroflex:		Not reported
Piping Material Fiberglass Reinforced Plastic:		Not reported
Piping Material Flexible Piping:		Not reported
Piping Material Galvanized Steel:		Not reported
Piping Material Geo Flex:		Not reported
Piping Material Other:		Not reported
Piping Material Other Comment:		Not reported
Piping Material Unknown:		Not reported
Piping Type Gravity Fed:		Not reported
Piping Type Has Piping Been Repaired:		Not reported
Piping Type Not Marked on Form:		Not reported
Piping Type Pressure (Remote):		Not reported
Piping Type Suction: No Valve at Tank		Not reported
Piping Type Suction: Valve at Tank		Not reported
Tank Material Asphalt Coated or Bare Steel:		CHECKED
Tank Material Cathodically Protected Steel:		Not reported
Tank Material Composite (Steel With Fiberglass):		Not reported
Tank Material Concrete:		Not reported
Tank Material Double Walled:		Not reported
Tank Material Epoxy Coated Steel:		Not reported
Tank Material Excavation Liner:		Not reported
Tank Material Fiberglass Reinforced Plastic:		Not reported
Tank Material Has Tank Been Repaired:		Not reported
Tank Material Lined Interior:		Not reported

Map ID
Direction
Distance
Elevation

MAP FINDINGS

Site

Database(s)

EDR ID Number
EPA ID Number

RIVER ROUGE FIRE DEPARTMENT (Continued)

U002303367

Tank Material Other:		Not reported
Tank Material Description of Other Construction:		Not reported
Tank Material Polyethylene Tank Jacket:		Not reported
Tank Material Unknown:		Not reported
Latitude:	42.27293	
Longitude:	-83.13483	
Facility Type:	CLOSED	
Facility ID:	00034975	
Owner Country:	Not reported	
Owner Name:	CITY OF RIVER ROUGE	
Owner Address:	10600 W JEFFERSON AVE	
Owner City:	RIVER ROUGE	
Owner State:	MI	
Owner Zip:	48218-1242	
Owner Contact:	Not reported	
Owner Phone:	3138424203	
Contact:	MR CHRISTOPHER BEAUDRIE	
Contact Phone:	(313) 297-5005	
Date of Collection:	01/11/2001	
Accuracy:	100	
Horizontal Datum:	NAD83	
Accuracy Value Unit:	FEET	
Source:	STATE OF MICHIGAN	
Point Line Area:	POINT	
Desc Category:	Plant Entrance (Freight)	
Method of Collection:	Address Matching-House Number	
District:	Region 1 - SE Michigan District Office	
Tank ID:	1	
Capacity:	6000	
Tank Status:	Removed from Ground	
Substance:	Gasoline,	
Install Date:	01/01/1962	
Remove Date:	06/20/1995	
Tank Number:	UTK-071827-15	
Tank Details Compartments:		Not reported
Tank Details Number of Compartments:		Not reported
Tank Release Detection Automatic Tank Gauging:		Not reported
Tank Release Detection Groundwater Monitoring:		Not reported
Impressed Device:		Not reported
Tank Release Detection Inter Monitoring/Second Conatinment:		Not reported
Tank Release Detection Interstitial Monitoring Double Walled Tank/Piping:		Not reported
Tank Release Detection Inventory Control:		Not reported
Tank Release Detection Manual (Static) Tank Gauging:		Not reported
Tank Release Detection Other:		Not reported
Tank Release Detection Other Comment:		Not reported
Tank Release Detection Tank Tightness Testing:		Not reported
Tank Release Detection Vapor Monitoring:		Not reported
Piping Release Detection Automatic Line Leak Detectors:		Not reported
Piping Release Detection Ground Water Monitoring:		Not reported
Piping Release Detection Interstitial Monitoring Double Walled Piping:		Not reported
Piping Release Detection Interstitial Monitoring Second Containment:		Not reported
Piping Release Detection Line Tightness Testing:		Not reported
Piping Release Detection Other:		Not reported
Piping Release Detection Other Comment:		Not reported
Piping Release Detection Vapor Monitoring:		Not reported
Piping Material Bare Steel:		Not reported

Map ID
 Direction
 Distance
 Elevation

MAP FINDINGS

Site

Database(s)

EDR ID Number
 EPA ID Number

RIVER ROUGE FIRE DEPARTMENT (Continued)

U002303367

Piping Material Cathodically Protected:	Not reported
Piping Material Copper:	Not reported
Piping Material Double Walled:	Not reported
Piping Material Enviroflex:	Not reported
Piping Material Fiberglass Reinforced Plastic:	Not reported
Piping Material Flexible Piping:	Not reported
Piping Material Galvanized Steel:	Not reported
Piping Material Geo Flex:	Not reported
Piping Material Other:	Not reported
Piping Material Other Comment:	Not reported
Piping Material Unknown:	Not reported
Piping Type Gravity Fed:	Not reported
Piping Type Has Piping Been Repaired:	Not reported
Piping Type Not Marked on Form:	Not reported
Piping Type Pressure (Remote):	Not reported
Piping Type Suction: No Valve at Tank	CHECKED
Piping Type Suction: Valve at Tank	Not reported
Tank Material Asphalt Coated or Bare Steel:	CHECKED
Tank Material Cathodically Protected Steel:	Not reported
Tank Material Composite (Steel With Fiberglass):	Not reported
Tank Material Concrete:	Not reported
Tank Material Double Walled:	Not reported
Tank Material Epoxy Coated Steel:	Not reported
Tank Material Excavation Liner:	Not reported
Tank Material Fiberglass Reinforced Plastic:	Not reported
Tank Material Has Tank Been Repaired:	Not reported
Tank Material Lined Interior:	Not reported
Tank Material Other:	Not reported
Tank Material Description of Other Construction:	Not reported
Tank Material Polyethylene Tank Jacket:	Not reported
Tank Material Unknown:	CHECKED
Latitude:	42.27293
Longitude:	-83.13483

WDS:

Site Id:	MIG000023767
WMD Id:	451240
Site Specific Name:	CITY OF RIVER ROUGE
Mailing Address:	10600 W JEFFERSON AVE
Mailing City/State/Zip:	48218
Mailing County:	WAYNE

224
 NW
 1/2-1
 0.511 mi.
 2696 ft.

DETROIT RIVER PAPER/CITY OF DETROIT WWTP
9125 WEST JEFFERSON
DETROIT, MI 48209

MI PART 201
MI INVENTORY
MI BEA

S105144815
N/A

Actual:
587 ft.
Focus Map:
2

PART 201:	
Facility ID:	82000197
Facility Status:	Interim Response conducted - No further activities anticipated
Source:	Paper and Allied Products
SAM Score:	36
SAM Score Date:	09/05/1991
Township:	02S
Range:	11E
Section:	33

Map ID
Direction
Distance
Elevation

MAP FINDINGS

Site

Database(s)

EDR ID Number
EPA ID Number

DETROIT RIVER PAPER/CITY OF DETROIT WWTP (Continued)

S105144815

Quarter: NE
Quarter/Quarter: NW
Pollutants: 4,4'-DDE; 4,4'-DDT; Benzene; Ethylbenzene; PCB's; Toluene; Xylenes; Metals; PNAs

INVENTORY:

Bea Number: Not reported
Township: Detroit
District: Southeast MI
Data Source: Part 201
Latitude: 42.28347
Longitude: -83.1214

BEA:

Secondary Address: Parcels C1 and C2
BEA Number: 2840
District: Southeast MI
Date Received: 07/11/2005
Submitter Name: Alliance Leasing and Rental, LLC
Petition Determination: Affirmed
Petition Disclosure: 1
Category: No Hazardous Substance(s)
Determination 20107A: No Request
Reviewer: novake
Division Assigned: Environmental Response Division

Secondary Address: Parcel B
BEA Number: 2841
District: Southeast MI
Date Received: 07/11/2005
Submitter Name: Alliance Leasing and Rental, LLC
Petition Determination: Affirmed
Petition Disclosure: 1
Category: Same Hazardous Substance(s)
Determination 20107A: No Request
Reviewer: novake
Division Assigned: Environmental Response Division

Secondary Address: Parcel B
BEA Number: 2851
District: Southeast MI
Date Received: 07/18/2005
Submitter Name: Synagro-WWT, Inc.
Petition Determination: Affirmed
Petition Disclosure: 1
Category: Same Hazardous Substance(s)
Determination 20107A: No Request
Reviewer: novake
Division Assigned: Environmental Response Division

MAP FINDINGS

Map ID			EDR ID Number
Direction			EPA ID Number
Distance			
Elevation	Site	Database(s)	

225 South 1/2-1 0.525 mi. 2771 ft.	DETROIT CITY GAS CO-STATION 1 BIDDLE ST AND PERRY PLACE WYANDOTTE, MI 48192	EDR MGP	1008408156 N/A
Actual: 581 ft.	Manufactured Gas Plants: No additional information available		
Focus Map: 12			

226 SSW 1/2-1 0.738 mi. 3896 ft.	GODDARD & RIVER ROAD GODDARD & RIVER ROAD WYANDOTTE, MI	MI INVENTORY MI PART 201	S108959555 N/A
Actual: 576 ft.	INVENTORY: Bea Number: Not reported Township: Wyandotte District: Southeast MI Data Source: Part 201 Latitude: 42.22348 Longitude: -83.16599		
Focus Map: 11			

PART 201:

Facility ID:	82001556
Facility Status:	Inactive - no actions taken to address contamination
Source:	Nonclassifiable Establishments
SAM Score:	18
SAM Score Date:	03/26/2004
Township:	Not reported
Range:	Not reported
Section:	Not reported
Quarter:	Not reported
Quarter/Quarter:	Not reported
Pollutants:	Not reported

227 North 1/2-1 0.778 mi. 4106 ft.	DET MULTI-SITE (INTERNATIONAL TRANSMISS) 8557 DEARBORN DETROIT, MI 48209	MI PART 201 MI INVENTORY MI Financial Assurance MI WDS	S110300697 N/A
Actual: 585 ft.	PART 201: Facility ID: 82002685 Facility Status: Inactive - no actions taken to address contamination Source: Automotive Repair Shops SAM Score: 22 SAM Score Date: 12/02/2009 Township: 02S Range: 11E Section: 34 Quarter: Not reported Quarter/Quarter: Not reported Pollutants: Not reported		
Focus Map: 2			

Map ID
 Direction
 Distance
 Elevation

MAP FINDINGS

Site

Database(s)

EDR ID Number
 EPA ID Number

DET MULTI-SITE (INTERNATIONAL TRANSMISS) (Continued)

S110300697

INVENTORY:

Bea Number: Not reported
 Township: Detroit
 District: Southeast MI
 Data Source: Part 201
 Latitude: 42.29176
 Longitude: -83.11958

FINANCIAL ASSURANCE 3:

envid: S110300697
 Facility ID: 19793
 Exempt: Not reported
 Expiration Date: Not reported
 Bond Rating Tests: Not reported
 Commercial Insurance: Not reported
 Guarantee: Not reported
 Letter of Credit: Not reported
 Risk Retention Group: Not reported
 Self Insurance: Not reported
 State Funds: Not reported
 Surety Bond: Not reported
 Trust Funds: Not reported

WDS:

Site Id: MIG000004406
 WMD Id: 458461
 Site Specific Name: DETROIT OIL CO
 Mailing Address: 8557 DEARBORN ST
 Mailing City/State/Zip: 48209
 Mailing County: WAYNE

AV228 ALLIED CHEMICAL CORPORATION DETROIT TAR PLANT
NNE 1200 ZUG ISLAND ROAD BOX 33950
1/2-1 DETROIT, MI 48209
0.820 mi.
4331 ft. Site 1 of 2 in cluster AV

SEMS-ARCHIVE 1000248868
CORRACTS MID005517198
RCRA-TSDF
MI UST
RCRA NonGen / NLR
TSCA
FTTS
HIST FTTS

Actual:
585 ft.

Focus Map:
2

SEMS Archive:
 Site ID: 502318
 EPA ID: MID005517198
 Cong District: 13
 FIPS Code: 26163
 FF: N
 NPL: Not on the NPL
 Non NPL Status: NFRAP-Site does not qualify for the NPL based on existing information

SEMS Archive Detail:

Region: 5
 Site ID: 502318
 EPA ID: MID005517198
 Site Name: ALLIED CHEMICAL CORPORATION DETROIT TAR PLANT
 NPL: N
 FF: N
 OU: 0

Map ID
Direction
Distance
Elevation

MAP FINDINGS

Site

Database(s)

EDR ID Number
EPA ID Number

ALLIED CHEMICAL CORPORATION DETROIT TAR PLANT (Continued)

1000248868

Action Code: VS
Action Name: ARCH SITE
SEQ: 1
Start Date: Not reported
Finish Date: 1986-12-31 00:00:00
Qual: Not reported
Current Action Lead: EPA Perf In-Hse

Region: 5
Site ID: 502318
EPA ID: MID005517198
Site Name: ALLIED CHEMICAL CORPORATION DETROIT TAR PLANT
NPL: N
FF: N
OU: 0
Action Code: DS
Action Name: DISCVRY
SEQ: 1
Start Date: 1980-10-01 00:00:00
Finish Date: 1980-10-01 00:00:00
Qual: Not reported
Current Action Lead: EPA Perf

Region: 5
Site ID: 502318
EPA ID: MID005517198
Site Name: ALLIED CHEMICAL CORPORATION DETROIT TAR PLANT
NPL: N
FF: N
OU: 0
Action Code: PA
Action Name: PA
SEQ: 1
Start Date: Not reported
Finish Date: 1986-12-31 00:00:00
Qual: N
Current Action Lead: St Perf

CORRACTS:

EPA ID: MID005517198
EPA Region: 5
Area Name: ENTIRE FACILITY
Actual Date: 20090501
Action: CA070NO - RFA Determination Of Need For An RFI, RFI is Not Necessary
NAICS Code(s): 325194
Original schedule date: Not reported
Schedule end date: Not reported

EPA ID: MID005517198
EPA Region: 5
Area Name: ENTIRE FACILITY
Actual Date: 19940331
Action: CA075LO - CA Prioritization, Facility or area was assigned a low corrective action priority

Map ID
Direction
Distance
Elevation

MAP FINDINGS

Site

Database(s)

EDR ID Number
EPA ID Number

ALLIED CHEMICAL CORPORATION DETROIT TAR PLANT (Continued)

1000248868

NAICS Code(s): 325194
Original schedule date: Not reported
Schedule end date: Not reported

RCRA-TSDF:

Date form received by agency: 05/13/2013
Facility name: HONEYWELL INTERNATIONAL INC
Facility address: 1200 ZUG ISLAND RD
DETROIT, MI 48209
EPA ID: MID005517198
Contact: JOSEPH W CARYL
Contact address: Not reported
Not reported
Contact country: US
Contact telephone: 248-313-3678
Telephone ext.: 3037
Contact email: JOSEPH.CARYL@AMEC.COM
EPA Region: 05
Land type: Private
Classification: TSDF
Description: Handler is engaged in the treatment, storage or disposal of hazardous waste
Classification: Non-Generator
Description: Handler: Non-Generators do not presently generate hazardous waste

Owner/Operator Summary:

Owner/operator name: HONEYWELL INTERNATIONAL INC
Owner/operator address: Not reported
Not reported
Owner/operator country: Not reported
Owner/operator telephone: Not reported
Owner/operator email: Not reported
Owner/operator fax: Not reported
Owner/operator extension: Not reported
Legal status: Private
Owner/Operator Type: Operator
Owner/Op start date: 12/01/1999
Owner/Op end date: Not reported

Owner/operator name: HONEYWELL INTERNATIONAL INC
Owner/operator address: Not reported
Not reported
Owner/operator country: Not reported
Owner/operator telephone: Not reported
Owner/operator email: Not reported
Owner/operator fax: Not reported
Owner/operator extension: Not reported
Legal status: Private
Owner/Operator Type: Owner
Owner/Op start date: 12/01/1999
Owner/Op end date: Not reported

Handler Activities Summary:

U.S. importer of hazardous waste: No
Mixed waste (haz. and radioactive): No
Recycler of hazardous waste: No

Map ID
Direction
Distance
Elevation

MAP FINDINGS

Site

Database(s)

EDR ID Number
EPA ID Number

ALLIED CHEMICAL CORPORATION DETROIT TAR PLANT (Continued)

1000248868

Transporter of hazardous waste: No
Treater, storer or disposer of HW: No
Underground injection activity: No
On-site burner exemption: No
Furnace exemption: No
Used oil fuel burner: No
Used oil processor: No
User oil refiner: No
Used oil fuel marketer to burner: No
Used oil Specification marketer: No
Used oil transfer facility: No
Used oil transporter: No

. Waste code: D001

. Waste name: IGNITABLE HAZARDOUS WASTES ARE THOSE WASTES WHICH HAVE A FLASHPOINT OF LESS THAN 140 DEGREES FAHRENHEIT AS DETERMINED BY A PENSKEY-MARTENS CLOSED CUP FLASH POINT TESTER. ANOTHER METHOD OF DETERMINING THE FLASH POINT OF A WASTE IS TO REVIEW THE MATERIAL SAFETY DATA SHEET, WHICH CAN BE OBTAINED FROM THE MANUFACTURER OR DISTRIBUTOR OF THE MATERIAL. LACQUER THINNER IS AN EXAMPLE OF A COMMONLY USED SOLVENT WHICH WOULD BE CONSIDERED AS IGNITABLE HAZARDOUS WASTE.

Historical Generators:

Date form received by agency: 06/05/2012

Site name: HONEYWELL INTERNATIONAL INC
Classification: Conditionally Exempt Small Quantity Generator

. Waste code: D001

. Waste name: IGNITABLE HAZARDOUS WASTES ARE THOSE WASTES WHICH HAVE A FLASHPOINT OF LESS THAN 140 DEGREES FAHRENHEIT AS DETERMINED BY A PENSKEY-MARTENS CLOSED CUP FLASH POINT TESTER. ANOTHER METHOD OF DETERMINING THE FLASH POINT OF A WASTE IS TO REVIEW THE MATERIAL SAFETY DATA SHEET, WHICH CAN BE OBTAINED FROM THE MANUFACTURER OR DISTRIBUTOR OF THE MATERIAL. LACQUER THINNER IS AN EXAMPLE OF A COMMONLY USED SOLVENT WHICH WOULD BE CONSIDERED AS IGNITABLE HAZARDOUS WASTE.

Date form received by agency: 03/07/2012

Site name: HONEYWELL INTERNATIONAL INC
Classification: Large Quantity Generator

. Waste code: D001

. Waste name: IGNITABLE HAZARDOUS WASTES ARE THOSE WASTES WHICH HAVE A FLASHPOINT OF LESS THAN 140 DEGREES FAHRENHEIT AS DETERMINED BY A PENSKEY-MARTENS CLOSED CUP FLASH POINT TESTER. ANOTHER METHOD OF DETERMINING THE FLASH POINT OF A WASTE IS TO REVIEW THE MATERIAL SAFETY DATA SHEET, WHICH CAN BE OBTAINED FROM THE MANUFACTURER OR DISTRIBUTOR OF THE MATERIAL. LACQUER THINNER IS AN EXAMPLE OF A COMMONLY USED SOLVENT WHICH WOULD BE CONSIDERED AS IGNITABLE HAZARDOUS WASTE.

. Waste code: D010

. Waste name: SELENIUM

. Waste code: D011

. Waste name: SILVER

. Waste code: D012

. Waste name: ENDRIN

Map ID
Direction
Distance
Elevation

MAP FINDINGS

Site

Database(s)

EDR ID Number
EPA ID Number

ALLIED CHEMICAL CORPORATION DETROIT TAR PLANT (Continued)

1000248868

- . Waste code: D013
- . Waste name: LINDANE

- . Waste code: D016
- . Waste name: 2,4-D

- . Waste code: D018
- . Waste name: BENZENE

- . Waste code: D019
- . Waste name: CARBON TETRACHLORIDE

- . Waste code: D023
- . Waste name: O-CRESOL

- . Waste code: D024
- . Waste name: M-CRESOL

- . Waste code: D025
- . Waste name: P-CRESOL

- . Waste code: D031
- . Waste name: HEPTACHLOR (AND ITS EPOXIDE).

- . Waste code: D035
- . Waste name: METHYL ETHYL KETONE

- . Waste code: F003
- . Waste name: THE FOLLOWING SPENT NON-HALOGENATED SOLVENTS: XYLENE, ACETONE, ETHYL ACETATE, ETHYL BENZENE, ETHYL ETHER, METHYL ISOBUTYL KETONE, N-BUTYL ALCOHOL, CYCLOHEXANONE, AND METHANOL; ALL SPENT SOLVENT MIXTURES/BLENDS CONTAINING, BEFORE USE, ONLY THE ABOVE SPENT NON-HALOGENATED SOLVENTS; AND ALL SPENT SOLVENT MIXTURES/BLENDS CONTAINING, BEFORE USE, ONE OR MORE OF THE ABOVE NON-HALOGENATED SOLVENTS, AND, A TOTAL OF TEN PERCENT OR MORE (BY VOLUME) OF ONE OR MORE OF THOSE SOLVENTS LISTED IN F001, F002, F004, AND F005, AND STILL BOTTOMS FROM THE RECOVERY OF THESE SPENT SOLVENTS AND SPENT SOLVENT MIXTURES.

- . Waste code: F005
- . Waste name: THE FOLLOWING SPENT NON-HALOGENATED SOLVENTS: TOLUENE, METHYL ETHYL KETONE, CARBON DISULFIDE, ISOBUTANOL, PYRIDINE, BENZENE, 2-ETHOXYETHANOL, AND 2-NITROPROPANE; ALL SPENT SOLVENT MIXTURES/BLENDS CONTAINING, BEFORE USE, A TOTAL OF TEN PERCENT OR MORE (BY VOLUME) OF ONE OR MORE OF THE ABOVE NON-HALOGENATED SOLVENTS OR THOSE SOLVENTS LISTED IN F001, F002, OR F004; AND STILL BOTTOMS FROM THE RECOVERY OF THESE SPENT SOLVENTS AND SPENT SOLVENT MIXTURES.

- Date form received by agency: 04/01/2011
- Site name: HONEYWELL INTERNATIONAL INC
- Classification: Large Quantity Generator

- . Waste code: D001
- . Waste name: IGNITABLE HAZARDOUS WASTES ARE THOSE WASTES WHICH HAVE A FLASHPOINT OF LESS THAN 140 DEGREES FAHRENHEIT AS DETERMINED BY A PENSKEY-MARTENS CLOSED CUP FLASH POINT TESTER. ANOTHER METHOD OF DETERMINING THE FLASH POINT OF A WASTE IS TO REVIEW THE MATERIAL SAFETY DATA SHEET,

Map ID
Direction
Distance
Elevation

MAP FINDINGS

Site

Database(s)

EDR ID Number
EPA ID Number

ALLIED CHEMICAL CORPORATION DETROIT TAR PLANT (Continued)

1000248868

WHICH CAN BE OBTAINED FROM THE MANUFACTURER OR DISTRIBUTOR OF THE MATERIAL. LACQUER THINNER IS AN EXAMPLE OF A COMMONLY USED SOLVENT WHICH WOULD BE CONSIDERED AS IGNITABLE HAZARDOUS WASTE.

Date form received by agency: 01/01/2010

Site name: HONEYWELL INTERNATIONAL INC

Classification: Large Quantity Generator

. Waste code: D001

. Waste name: IGNITABLE HAZARDOUS WASTES ARE THOSE WASTES WHICH HAVE A FLASHPOINT OF LESS THAN 140 DEGREES FAHRENHEIT AS DETERMINED BY A PENSKEY-MARTENS CLOSED CUP FLASH POINT TESTER. ANOTHER METHOD OF DETERMINING THE FLASH POINT OF A WASTE IS TO REVIEW THE MATERIAL SAFETY DATA SHEET, WHICH CAN BE OBTAINED FROM THE MANUFACTURER OR DISTRIBUTOR OF THE MATERIAL. LACQUER THINNER IS AN EXAMPLE OF A COMMONLY USED SOLVENT WHICH WOULD BE CONSIDERED AS IGNITABLE HAZARDOUS WASTE.

Date form received by agency: 01/01/2009

Site name: HONEYWELL INTERNATIONAL INC

Classification: Conditionally Exempt Small Quantity Generator

. Waste code: D001

. Waste name: IGNITABLE HAZARDOUS WASTES ARE THOSE WASTES WHICH HAVE A FLASHPOINT OF LESS THAN 140 DEGREES FAHRENHEIT AS DETERMINED BY A PENSKEY-MARTENS CLOSED CUP FLASH POINT TESTER. ANOTHER METHOD OF DETERMINING THE FLASH POINT OF A WASTE IS TO REVIEW THE MATERIAL SAFETY DATA SHEET, WHICH CAN BE OBTAINED FROM THE MANUFACTURER OR DISTRIBUTOR OF THE MATERIAL. LACQUER THINNER IS AN EXAMPLE OF A COMMONLY USED SOLVENT WHICH WOULD BE CONSIDERED AS IGNITABLE HAZARDOUS WASTE.

Date form received by agency: 04/24/2008

Site name: HONEYWELL INTERNATIONAL INC

Classification: Large Quantity Generator

. Waste code: D001

. Waste name: IGNITABLE HAZARDOUS WASTES ARE THOSE WASTES WHICH HAVE A FLASHPOINT OF LESS THAN 140 DEGREES FAHRENHEIT AS DETERMINED BY A PENSKEY-MARTENS CLOSED CUP FLASH POINT TESTER. ANOTHER METHOD OF DETERMINING THE FLASH POINT OF A WASTE IS TO REVIEW THE MATERIAL SAFETY DATA SHEET, WHICH CAN BE OBTAINED FROM THE MANUFACTURER OR DISTRIBUTOR OF THE MATERIAL. LACQUER THINNER IS AN EXAMPLE OF A COMMONLY USED SOLVENT WHICH WOULD BE CONSIDERED AS IGNITABLE HAZARDOUS WASTE.

Date form received by agency: 03/01/2008

Site name: HONEYWELL INTERNATIONAL INC

Classification: Large Quantity Generator

Date form received by agency: 02/09/2007

Site name: HONEYWELL INTERNATIONAL INC

Classification: Large Quantity Generator

. Waste code: D001

. Waste name: IGNITABLE HAZARDOUS WASTES ARE THOSE WASTES WHICH HAVE A FLASHPOINT OF LESS THAN 140 DEGREES FAHRENHEIT AS DETERMINED BY A PENSKEY-MARTENS CLOSED CUP FLASH POINT TESTER. ANOTHER METHOD OF DETERMINING THE FLASH POINT OF A WASTE IS TO REVIEW THE MATERIAL SAFETY DATA SHEET, WHICH CAN BE OBTAINED FROM THE MANUFACTURER OR DISTRIBUTOR OF THE

Map ID
Direction
Distance
Elevation

MAP FINDINGS

Site

Database(s)

EDR ID Number
EPA ID Number

ALLIED CHEMICAL CORPORATION DETROIT TAR PLANT (Continued)

1000248868

MATERIAL. LACQUER THINNER IS AN EXAMPLE OF A COMMONLY USED SOLVENT WHICH WOULD BE CONSIDERED AS IGNITABLE HAZARDOUS WASTE.

Date form received by agency: 03/10/2006

Site name: HONEYWELL INTERNATIONAL INC

Classification: Large Quantity Generator

. Waste code: D001

. Waste name: IGNITABLE HAZARDOUS WASTES ARE THOSE WASTES WHICH HAVE A FLASHPOINT OF LESS THAN 140 DEGREES FAHRENHEIT AS DETERMINED BY A PENSKEY-MARTENS CLOSED CUP FLASH POINT TESTER. ANOTHER METHOD OF DETERMINING THE FLASH POINT OF A WASTE IS TO REVIEW THE MATERIAL SAFETY DATA SHEET, WHICH CAN BE OBTAINED FROM THE MANUFACTURER OR DISTRIBUTOR OF THE MATERIAL. LACQUER THINNER IS AN EXAMPLE OF A COMMONLY USED SOLVENT WHICH WOULD BE CONSIDERED AS IGNITABLE HAZARDOUS WASTE.

Date form received by agency: 03/01/2006

Site name: HONEYWELL INTERNATIONAL INC

Classification: Large Quantity Generator

Date form received by agency: 05/20/2004

Site name: HONEYWELL INTERNATIONAL INC

Classification: Large Quantity Generator

. Waste code: D001

. Waste name: IGNITABLE HAZARDOUS WASTES ARE THOSE WASTES WHICH HAVE A FLASHPOINT OF LESS THAN 140 DEGREES FAHRENHEIT AS DETERMINED BY A PENSKEY-MARTENS CLOSED CUP FLASH POINT TESTER. ANOTHER METHOD OF DETERMINING THE FLASH POINT OF A WASTE IS TO REVIEW THE MATERIAL SAFETY DATA SHEET, WHICH CAN BE OBTAINED FROM THE MANUFACTURER OR DISTRIBUTOR OF THE MATERIAL. LACQUER THINNER IS AN EXAMPLE OF A COMMONLY USED SOLVENT WHICH WOULD BE CONSIDERED AS IGNITABLE HAZARDOUS WASTE.

Date form received by agency: 03/01/2004

Site name: HONEYWELL INTERNATIONAL INC

Classification: Large Quantity Generator

Date form received by agency: 08/12/2003

Site name: HONEYWELL INTERNATIONAL INC

Classification: Large Quantity Generator

. Waste code: D001

. Waste name: IGNITABLE HAZARDOUS WASTES ARE THOSE WASTES WHICH HAVE A FLASHPOINT OF LESS THAN 140 DEGREES FAHRENHEIT AS DETERMINED BY A PENSKEY-MARTENS CLOSED CUP FLASH POINT TESTER. ANOTHER METHOD OF DETERMINING THE FLASH POINT OF A WASTE IS TO REVIEW THE MATERIAL SAFETY DATA SHEET, WHICH CAN BE OBTAINED FROM THE MANUFACTURER OR DISTRIBUTOR OF THE MATERIAL. LACQUER THINNER IS AN EXAMPLE OF A COMMONLY USED SOLVENT WHICH WOULD BE CONSIDERED AS IGNITABLE HAZARDOUS WASTE.

Date form received by agency: 09/17/2002

Site name: HONEYWELL INTERNATIONAL INC

Classification: Small Quantity Generator

. Waste code: D001

. Waste name: IGNITABLE HAZARDOUS WASTES ARE THOSE WASTES WHICH HAVE A FLASHPOINT OF LESS THAN 140 DEGREES FAHRENHEIT AS DETERMINED BY A PENSKEY-MARTENS

Map ID
Direction
Distance
Elevation

MAP FINDINGS

Site

Database(s)

EDR ID Number
EPA ID Number

ALLIED CHEMICAL CORPORATION DETROIT TAR PLANT (Continued)

1000248868

CLOSED CUP FLASH POINT TESTER. ANOTHER METHOD OF DETERMINING THE FLASH POINT OF A WASTE IS TO REVIEW THE MATERIAL SAFETY DATA SHEET, WHICH CAN BE OBTAINED FROM THE MANUFACTURER OR DISTRIBUTOR OF THE MATERIAL. LACQUER THINNER IS AN EXAMPLE OF A COMMONLY USED SOLVENT WHICH WOULD BE CONSIDERED AS IGNITABLE HAZARDOUS WASTE.

Date form received by agency: 03/01/2002

Site name: HONEYWELL INTERNATIONAL INC
Classification: Small Quantity Generator

. Waste code: D001
. Waste name: IGNITABLE HAZARDOUS WASTES ARE THOSE WASTES WHICH HAVE A FLASHPOINT OF LESS THAN 140 DEGREES FAHRENHEIT AS DETERMINED BY A PENSKEY-MARTENS CLOSED CUP FLASH POINT TESTER. ANOTHER METHOD OF DETERMINING THE FLASH POINT OF A WASTE IS TO REVIEW THE MATERIAL SAFETY DATA SHEET, WHICH CAN BE OBTAINED FROM THE MANUFACTURER OR DISTRIBUTOR OF THE MATERIAL. LACQUER THINNER IS AN EXAMPLE OF A COMMONLY USED SOLVENT WHICH WOULD BE CONSIDERED AS IGNITABLE HAZARDOUS WASTE.

Date form received by agency: 03/01/2002

Site name: HONEYWELL INTERNATIONAL INC
Classification: Small Quantity Generator

Date form received by agency: 02/21/1990

Site name: ALLIED SIGNAL INC
Classification: Not a generator, verified

Date form received by agency: 11/17/1980

Site name: HONEYWELL INTERNATIONAL INC
Classification: Not a generator, verified

. Waste code: D001
. Waste name: IGNITABLE HAZARDOUS WASTES ARE THOSE WASTES WHICH HAVE A FLASHPOINT OF LESS THAN 140 DEGREES FAHRENHEIT AS DETERMINED BY A PENSKEY-MARTENS CLOSED CUP FLASH POINT TESTER. ANOTHER METHOD OF DETERMINING THE FLASH POINT OF A WASTE IS TO REVIEW THE MATERIAL SAFETY DATA SHEET, WHICH CAN BE OBTAINED FROM THE MANUFACTURER OR DISTRIBUTOR OF THE MATERIAL. LACQUER THINNER IS AN EXAMPLE OF A COMMONLY USED SOLVENT WHICH WOULD BE CONSIDERED AS IGNITABLE HAZARDOUS WASTE.

Date form received by agency: 10/02/1980

Site name: HONEYWELL INTERNATIONAL INC
Classification: Small Quantity Generator

. Waste code: D001
. Waste name: IGNITABLE HAZARDOUS WASTES ARE THOSE WASTES WHICH HAVE A FLASHPOINT OF LESS THAN 140 DEGREES FAHRENHEIT AS DETERMINED BY A PENSKEY-MARTENS CLOSED CUP FLASH POINT TESTER. ANOTHER METHOD OF DETERMINING THE FLASH POINT OF A WASTE IS TO REVIEW THE MATERIAL SAFETY DATA SHEET, WHICH CAN BE OBTAINED FROM THE MANUFACTURER OR DISTRIBUTOR OF THE MATERIAL. LACQUER THINNER IS AN EXAMPLE OF A COMMONLY USED SOLVENT WHICH WOULD BE CONSIDERED AS IGNITABLE HAZARDOUS WASTE.

Corrective Action Summary:

Event date: 03/31/1994
Event: CA PRIORITIZATION-LOW CA PRIORITY

Map ID
Direction
Distance
Elevation

MAP FINDINGS

Site

Database(s)

EDR ID Number
EPA ID Number

ALLIED CHEMICAL CORPORATION DETROIT TAR PLANT (Continued)

1000248868

Event date: 05/01/2009
Event: DETERMINATION OF NEED FOR AN INVESTIGATION-INVESTIGATION IS NOT NECESSARY

Facility Has Received Notices of Violations:

Regulation violated: Not reported
Area of violation: Generators - Manifest
Date violation determined: 05/08/2007
Date achieved compliance: 05/21/2007
Violation lead agency: State
Enforcement action: WRITTEN INFORMAL
Enforcement action date: 05/09/2007
Enf. disposition status: Not reported
Enf. disp. status date: Not reported
Enforcement lead agency: State
Proposed penalty amount: Not reported
Final penalty amount: Not reported
Paid penalty amount: Not reported

Regulation violated: Not reported
Area of violation: LDR - General
Date violation determined: 05/08/2007
Date achieved compliance: 05/21/2007
Violation lead agency: State
Enforcement action: WRITTEN INFORMAL
Enforcement action date: 05/09/2007
Enf. disposition status: Not reported
Enf. disp. status date: Not reported
Enforcement lead agency: State
Proposed penalty amount: Not reported
Final penalty amount: Not reported
Paid penalty amount: Not reported

Regulation violated: Not reported
Area of violation: Generators - General
Date violation determined: 05/08/2007
Date achieved compliance: 05/21/2007
Violation lead agency: State
Enforcement action: WRITTEN INFORMAL
Enforcement action date: 05/09/2007
Enf. disposition status: Not reported
Enf. disp. status date: Not reported
Enforcement lead agency: State
Proposed penalty amount: Not reported
Final penalty amount: Not reported
Paid penalty amount: Not reported

Regulation violated: Not reported
Area of violation: Generators - Records/Reporting
Date violation determined: 05/08/2007
Date achieved compliance: 05/21/2007
Violation lead agency: State
Enforcement action: WRITTEN INFORMAL
Enforcement action date: 05/09/2007
Enf. disposition status: Not reported
Enf. disp. status date: Not reported
Enforcement lead agency: State

Map ID
Direction
Distance
Elevation

MAP FINDINGS

Site

Database(s)

EDR ID Number
EPA ID Number

ALLIED CHEMICAL CORPORATION DETROIT TAR PLANT (Continued)

1000248868

Proposed penalty amount: Not reported
Final penalty amount: Not reported
Paid penalty amount: Not reported

Regulation violated: Not reported
Area of violation: Generators - Pre-transport
Date violation determined: 05/08/2007
Date achieved compliance: 05/21/2007
Violation lead agency: State
Enforcement action: WRITTEN INFORMAL
Enforcement action date: 05/09/2007
Enf. disposition status: Not reported
Enf. disp. status date: Not reported
Enforcement lead agency: State
Proposed penalty amount: Not reported
Final penalty amount: Not reported
Paid penalty amount: Not reported

Regulation violated: Not reported
Area of violation: Permits - Conditions
Date violation determined: 12/18/2001
Date achieved compliance: 02/21/2002
Violation lead agency: State
Enforcement action: WRITTEN INFORMAL
Enforcement action date: 12/18/2001
Enf. disposition status: Not reported
Enf. disp. status date: Not reported
Enforcement lead agency: State
Proposed penalty amount: Not reported
Final penalty amount: Not reported
Paid penalty amount: Not reported

Regulation violated: Not reported
Area of violation: Generators - General
Date violation determined: 09/12/2000
Date achieved compliance: 08/03/2001
Violation lead agency: State
Enforcement action: WRITTEN INFORMAL
Enforcement action date: 09/12/2000
Enf. disposition status: Not reported
Enf. disp. status date: Not reported
Enforcement lead agency: State
Proposed penalty amount: Not reported
Final penalty amount: Not reported
Paid penalty amount: Not reported

Regulation violated: Not reported
Area of violation: TSD - Financial Requirements
Date violation determined: 09/05/1989
Date achieved compliance: 11/22/1989
Violation lead agency: State
Enforcement action: WRITTEN INFORMAL
Enforcement action date: 09/06/1989
Enf. disposition status: Not reported
Enf. disp. status date: Not reported
Enforcement lead agency: State
Proposed penalty amount: Not reported

Map ID
Direction
Distance
Elevation

MAP FINDINGS

Site

Database(s)

EDR ID Number
EPA ID Number

ALLIED CHEMICAL CORPORATION DETROIT TAR PLANT (Continued)

1000248868

Final penalty amount: Not reported
Paid penalty amount: Not reported

Regulation violated: Not reported
Area of violation: TSD - Financial Requirements
Date violation determined: 08/25/1988
Date achieved compliance: 12/02/1988
Violation lead agency: State
Enforcement action: WRITTEN INFORMAL
Enforcement action date: 09/14/1988
Enf. disposition status: Not reported
Enf. disp. status date: Not reported
Enforcement lead agency: State
Proposed penalty amount: Not reported
Final penalty amount: Not reported
Paid penalty amount: Not reported

Regulation violated: Not reported
Area of violation: TSD - General
Date violation determined: 08/12/1988
Date achieved compliance: 12/21/1988
Violation lead agency: State
Enforcement action: WRITTEN INFORMAL
Enforcement action date: 10/28/1988
Enf. disposition status: Not reported
Enf. disp. status date: Not reported
Enforcement lead agency: State
Proposed penalty amount: Not reported
Final penalty amount: Not reported
Paid penalty amount: Not reported

Evaluation Action Summary:

Evaluation date: 05/09/2007
Evaluation: COMPLIANCE EVALUATION INSPECTION ON-SITE
Area of violation: Not reported
Date achieved compliance: Not reported
Evaluation lead agency: State

Evaluation date: 05/08/2007
Evaluation: COMPLIANCE EVALUATION INSPECTION ON-SITE
Area of violation: Generators - Records/Reporting
Date achieved compliance: 05/21/2007
Evaluation lead agency: State

Evaluation date: 05/08/2007
Evaluation: COMPLIANCE EVALUATION INSPECTION ON-SITE
Area of violation: LDR - General
Date achieved compliance: 05/21/2007
Evaluation lead agency: State

Evaluation date: 05/08/2007
Evaluation: COMPLIANCE EVALUATION INSPECTION ON-SITE
Area of violation: Generators - General
Date achieved compliance: 05/21/2007
Evaluation lead agency: State

Evaluation date: 05/08/2007

Map ID
Direction
Distance
Elevation

MAP FINDINGS

Site

Database(s)

EDR ID Number
EPA ID Number

ALLIED CHEMICAL CORPORATION DETROIT TAR PLANT (Continued)

1000248868

Evaluation: COMPLIANCE EVALUATION INSPECTION ON-SITE
Area of violation: Generators - Pre-transport
Date achieved compliance: 05/21/2007
Evaluation lead agency: State

Evaluation date: 05/08/2007
Evaluation: COMPLIANCE EVALUATION INSPECTION ON-SITE
Area of violation: Generators - Manifest
Date achieved compliance: 05/21/2007
Evaluation lead agency: State

Evaluation date: 10/18/2004
Evaluation: NON-FINANCIAL RECORD REVIEW
Area of violation: Not reported
Date achieved compliance: Not reported
Evaluation lead agency: State

Evaluation date: 12/18/2001
Evaluation: NON-FINANCIAL RECORD REVIEW
Area of violation: Permits - Conditions
Date achieved compliance: 02/21/2002
Evaluation lead agency: State

Evaluation date: 08/15/2000
Evaluation: FOCUSED COMPLIANCE INSPECTION
Area of violation: Generators - General
Date achieved compliance: 08/03/2001
Evaluation lead agency: State

Evaluation date: 01/30/1990
Evaluation: COMPLIANCE EVALUATION INSPECTION ON-SITE
Area of violation: Not reported
Date achieved compliance: Not reported
Evaluation lead agency: State

Evaluation date: 09/05/1989
Evaluation: FINANCIAL RECORD REVIEW
Area of violation: TSD - Financial Requirements
Date achieved compliance: 11/22/1989
Evaluation lead agency: State

Evaluation date: 11/10/1988
Evaluation: FINANCIAL RECORD REVIEW
Area of violation: Not reported
Date achieved compliance: Not reported
Evaluation lead agency: State

Evaluation date: 11/10/1988
Evaluation: COMPLIANCE EVALUATION INSPECTION ON-SITE
Area of violation: Not reported
Date achieved compliance: Not reported
Evaluation lead agency: State

Evaluation date: 08/25/1988
Evaluation: FINANCIAL RECORD REVIEW
Area of violation: TSD - Financial Requirements
Date achieved compliance: 12/02/1988

Map ID
Direction
Distance
Elevation

MAP FINDINGS

Site

Database(s)

EDR ID Number
EPA ID Number

ALLIED CHEMICAL CORPORATION DETROIT TAR PLANT (Continued)

1000248868

Evaluation lead agency: State

Evaluation date: 08/12/1988
Evaluation: COMPLIANCE EVALUATION INSPECTION ON-SITE
Area of violation: TSD - General
Date achieved compliance: 12/21/1988
Evaluation lead agency: State

Evaluation date: 11/12/1987
Evaluation: COMPLIANCE EVALUATION INSPECTION ON-SITE
Area of violation: Not reported
Date achieved compliance: Not reported
Evaluation lead agency: State

UST:

Facility Type: CLOSED
Facility ID: 00010188
Owner Country: Not reported
Owner Name: ALLIED SIGNAL INC
Owner Address: 1200 ZUG ISLAND RD
Owner City: DETROIT
Owner State: MI
Owner Zip: 48209-2892
Owner Contact: Not reported
Owner Phone: 3138425498
Contact: K W BURROUGHS
Contact Phone: (313) 842-4400
Date of Collection: Not reported
Accuracy: 15
Horizontal Datum: NAD83
Accuracy Value Unit: METERS
Source: STATE OF MICHIGAN
Point Line Area: POINT
Desc Category: Not reported
Method of Collection: Interpolation-Map
District: Region 1 - SE Michigan District Office
Tank ID: 1
Capacity: 6000
Tank Status: Removed from Ground
Substance: Gasoline,
Install Date: 05/02/1959
Remove Date: 12/01/1989
Tank Number: UTK-010523-15

Tank Details Compartments: Not reported
Tank Details Number of Compartments: Not reported
Tank Release Detection Automatic Tank Gauging: Not reported
Tank Release Detection Groundwater Monitoring: Not reported
Impressed Device: Not reported
Tank Release Detection Inter Monitoring/Second Conatinment: Not reported
Tank Release Detection Interstitial Monitoring Double Walled Tank/Piping: Not reported
Tank Release Detection Inventory Control: Not reported
Tank Release Detection Manual (Static) Tank Gauging: Not reported
Tank Release Detection Other: Not reported
Tank Release Detection Other Comment: Not reported
Tank Release Detection Tank Tightness Testing: Not reported
Tank Release Detection Vapor Monitoring: Not reported
Piping Release Detection Automatic Line Leak Detectors: Not reported
Piping Release Detection Ground Water Monitoring: Not reported

Map ID
Direction
Distance
Elevation

MAP FINDINGS

Site

Database(s)

EDR ID Number
EPA ID Number

ALLIED CHEMICAL CORPORATION DETROIT TAR PLANT (Continued)

1000248868

Piping Release Detection Interstitial Monitoring Double Walled Piping:	Not reported
Piping Release Detection Interstitial Monitoring Second Containment:	Not reported
Piping Release Detection Line Tightness Testing:	Not reported
Piping Release Detection Other:	Not reported
Piping Release Detection Other Comment:	Not reported
Piping Release Detection Vapor Monitoring:	Not reported
Piping Material Bare Steel:	Not reported
Piping Material Cathodically Protected:	Not reported
Piping Material Copper:	Not reported
Piping Material Double Walled:	Not reported
Piping Material Enviroflex:	Not reported
Piping Material Fiberglass Reinforced Plastic:	Not reported
Piping Material Flexible Piping:	Not reported
Piping Material Galvanized Steel:	Not reported
Piping Material Geo Flex:	Not reported
Piping Material Other:	Not reported
Piping Material Other Comment:	Not reported
Piping Material Unknown:	CHECKED
Piping Type Gravity Fed:	Not reported
Piping Type Has Piping Been Repaired:	Not reported
Piping Type Not Marked on Form:	Not reported
Piping Type Pressure (Remote):	Not reported
Piping Type Suction: No Valve at Tank	Not reported
Piping Type Suction: Valve at Tank	Not reported
Tank Material Asphalt Coated or Bare Steel:	CHECKED
Tank Material Cathodically Protected Steel:	Not reported
Tank Material Composite (Steel With Fiberglass):	Not reported
Tank Material Concrete:	Not reported
Tank Material Double Walled:	Not reported
Tank Material Epoxy Coated Steel:	Not reported
Tank Material Excavation Liner:	Not reported
Tank Material Fiberglass Reinforced Plastic:	Not reported
Tank Material Has Tank Been Repaired:	Not reported
Tank Material Lined Interior:	Not reported
Tank Material Other:	Not reported
Tank Material Description of Other Construction:	Not reported
Tank Material Polyethylene Tank Jacket:	Not reported
Tank Material Unknown:	Not reported
Latitude:	42.29181
Longitude:	-83.11139

RCRA NonGen / NLR:

Date form received by agency:	05/13/2013
Facility name:	HONEYWELL INTERNATIONAL INC
Facility address:	1200 ZUG ISLAND RD DETROIT, MI 48209
EPA ID:	MID005517198
Contact:	JOSEPH W CARYL
Contact address:	Not reported Not reported
Contact country:	US
Contact telephone:	248-313-3678
Telephone ext.:	3037
Contact email:	JOSEPH.CARYL@AMEC.COM
EPA Region:	05
Land type:	Private
Classification:	TSDf

Map ID
Direction
Distance
Elevation

MAP FINDINGS

Site

Database(s)

EDR ID Number
EPA ID Number

ALLIED CHEMICAL CORPORATION DETROIT TAR PLANT (Continued)

1000248868

Description: Handler is engaged in the treatment, storage or disposal of hazardous waste
Classification: Non-Generator
Description: Handler: Non-Generators do not presently generate hazardous waste

Owner/Operator Summary:

Owner/operator name: HONEYWELL INTERNATIONAL INC
Owner/operator address: Not reported
Not reported
Owner/operator country: Not reported
Owner/operator telephone: Not reported
Owner/operator email: Not reported
Owner/operator fax: Not reported
Owner/operator extension: Not reported
Legal status: Private
Owner/Operator Type: Operator
Owner/Op start date: 12/01/1999
Owner/Op end date: Not reported

Owner/operator name: HONEYWELL INTERNATIONAL INC
Owner/operator address: Not reported
Not reported
Owner/operator country: Not reported
Owner/operator telephone: Not reported
Owner/operator email: Not reported
Owner/operator fax: Not reported
Owner/operator extension: Not reported
Legal status: Private
Owner/Operator Type: Owner
Owner/Op start date: 12/01/1999
Owner/Op end date: Not reported

Handler Activities Summary:

U.S. importer of hazardous waste: No
Mixed waste (haz. and radioactive): No
Recycler of hazardous waste: No
Transporter of hazardous waste: No
Treater, storer or disposer of HW: No
Underground injection activity: No
On-site burner exemption: No
Furnace exemption: No
Used oil fuel burner: No
Used oil processor: No
User oil refiner: No
Used oil fuel marketer to burner: No
Used oil Specification marketer: No
Used oil transfer facility: No
Used oil transporter: No

. Waste code: D001
. Waste name: IGNITABLE HAZARDOUS WASTES ARE THOSE WASTES WHICH HAVE A FLASHPOINT OF LESS THAN 140 DEGREES FAHRENHEIT AS DETERMINED BY A PENSKEY-MARTENS CLOSED CUP FLASH POINT TESTER. ANOTHER METHOD OF DETERMINING THE FLASH POINT OF A WASTE IS TO REVIEW THE MATERIAL SAFETY DATA SHEET, WHICH CAN BE OBTAINED FROM THE MANUFACTURER OR DISTRIBUTOR OF THE MATERIAL. LACQUER THINNER IS AN EXAMPLE OF A COMMONLY USED SOLVENT

Map ID
Direction
Distance
Elevation

MAP FINDINGS

Site

Database(s)

EDR ID Number
EPA ID Number

ALLIED CHEMICAL CORPORATION DETROIT TAR PLANT (Continued)

1000248868

WHICH WOULD BE CONSIDERED AS IGNITABLE HAZARDOUS WASTE.

Historical Generators:

Date form received by agency: 06/05/2012

Site name: HONEYWELL INTERNATIONAL INC

Classification: Conditionally Exempt Small Quantity Generator

. Waste code: D001

. Waste name: IGNITABLE HAZARDOUS WASTES ARE THOSE WASTES WHICH HAVE A FLASHPOINT OF LESS THAN 140 DEGREES FAHRENHEIT AS DETERMINED BY A PENSKEY-MARTENS CLOSED CUP FLASH POINT TESTER. ANOTHER METHOD OF DETERMINING THE FLASH POINT OF A WASTE IS TO REVIEW THE MATERIAL SAFETY DATA SHEET, WHICH CAN BE OBTAINED FROM THE MANUFACTURER OR DISTRIBUTOR OF THE MATERIAL. LACQUER THINNER IS AN EXAMPLE OF A COMMONLY USED SOLVENT WHICH WOULD BE CONSIDERED AS IGNITABLE HAZARDOUS WASTE.

Date form received by agency: 03/07/2012

Site name: HONEYWELL INTERNATIONAL INC

Classification: Large Quantity Generator

. Waste code: D001

. Waste name: IGNITABLE HAZARDOUS WASTES ARE THOSE WASTES WHICH HAVE A FLASHPOINT OF LESS THAN 140 DEGREES FAHRENHEIT AS DETERMINED BY A PENSKEY-MARTENS CLOSED CUP FLASH POINT TESTER. ANOTHER METHOD OF DETERMINING THE FLASH POINT OF A WASTE IS TO REVIEW THE MATERIAL SAFETY DATA SHEET, WHICH CAN BE OBTAINED FROM THE MANUFACTURER OR DISTRIBUTOR OF THE MATERIAL. LACQUER THINNER IS AN EXAMPLE OF A COMMONLY USED SOLVENT WHICH WOULD BE CONSIDERED AS IGNITABLE HAZARDOUS WASTE.

. Waste code: D010

. Waste name: SELENIUM

. Waste code: D011

. Waste name: SILVER

. Waste code: D012

. Waste name: ENDRIN

. Waste code: D013

. Waste name: LINDANE

. Waste code: D016

. Waste name: 2,4-D

. Waste code: D018

. Waste name: BENZENE

. Waste code: D019

. Waste name: CARBON TETRACHLORIDE

. Waste code: D023

. Waste name: O-CRESOL

. Waste code: D024

. Waste name: M-CRESOL

. Waste code: D025

Map ID
Direction
Distance
Elevation

MAP FINDINGS

Site

Database(s)

EDR ID Number
EPA ID Number

ALLIED CHEMICAL CORPORATION DETROIT TAR PLANT (Continued)

1000248868

- . Waste name: P-CRESOL
 - . Waste code: D031
 - . Waste name: HEPTACHLOR (AND ITS EPOXIDE).
 - . Waste code: D035
 - . Waste name: METHYL ETHYL KETONE
 - . Waste code: F003
 - . Waste name: THE FOLLOWING SPENT NON-HALOGENATED SOLVENTS: XYLENE, ACETONE, ETHYL ACETATE, ETHYL BENZENE, ETHYL ETHER, METHYL ISOBUTYL KETONE, N-BUTYL ALCOHOL, CYCLOHEXANONE, AND METHANOL; ALL SPENT SOLVENT MIXTURES/BLENDS CONTAINING, BEFORE USE, ONLY THE ABOVE SPENT NON-HALOGENATED SOLVENTS; AND ALL SPENT SOLVENT MIXTURES/BLENDS CONTAINING, BEFORE USE, ONE OR MORE OF THE ABOVE NON-HALOGENATED SOLVENTS, AND, A TOTAL OF TEN PERCENT OR MORE (BY VOLUME) OF ONE OR MORE OF THOSE SOLVENTS LISTED IN F001, F002, F004, AND F005, AND STILL BOTTOMS FROM THE RECOVERY OF THESE SPENT SOLVENTS AND SPENT SOLVENT MIXTURES.
 - . Waste code: F005
 - . Waste name: THE FOLLOWING SPENT NON-HALOGENATED SOLVENTS: TOLUENE, METHYL ETHYL KETONE, CARBON DISULFIDE, ISOBUTANOL, PYRIDINE, BENZENE, 2-ETHOXYETHANOL, AND 2-NITROPROPANE; ALL SPENT SOLVENT MIXTURES/BLENDS CONTAINING, BEFORE USE, A TOTAL OF TEN PERCENT OR MORE (BY VOLUME) OF ONE OR MORE OF THE ABOVE NON-HALOGENATED SOLVENTS OR THOSE SOLVENTS LISTED IN F001, F002, OR F004; AND STILL BOTTOMS FROM THE RECOVERY OF THESE SPENT SOLVENTS AND SPENT SOLVENT MIXTURES.
- Date form received by agency: 04/01/2011
Site name: HONEYWELL INTERNATIONAL INC
Classification: Large Quantity Generator
- . Waste code: D001
 - . Waste name: IGNITABLE HAZARDOUS WASTES ARE THOSE WASTES WHICH HAVE A FLASHPOINT OF LESS THAN 140 DEGREES FAHRENHEIT AS DETERMINED BY A PENSKY-MARTENS CLOSED CUP FLASH POINT TESTER. ANOTHER METHOD OF DETERMINING THE FLASH POINT OF A WASTE IS TO REVIEW THE MATERIAL SAFETY DATA SHEET, WHICH CAN BE OBTAINED FROM THE MANUFACTURER OR DISTRIBUTOR OF THE MATERIAL. LACQUER THINNER IS AN EXAMPLE OF A COMMONLY USED SOLVENT WHICH WOULD BE CONSIDERED AS IGNITABLE HAZARDOUS WASTE.
- Date form received by agency: 01/01/2010
Site name: HONEYWELL INTERNATIONAL INC
Classification: Large Quantity Generator
- . Waste code: D001
 - . Waste name: IGNITABLE HAZARDOUS WASTES ARE THOSE WASTES WHICH HAVE A FLASHPOINT OF LESS THAN 140 DEGREES FAHRENHEIT AS DETERMINED BY A PENSKY-MARTENS CLOSED CUP FLASH POINT TESTER. ANOTHER METHOD OF DETERMINING THE FLASH POINT OF A WASTE IS TO REVIEW THE MATERIAL SAFETY DATA SHEET, WHICH CAN BE OBTAINED FROM THE MANUFACTURER OR DISTRIBUTOR OF THE MATERIAL. LACQUER THINNER IS AN EXAMPLE OF A COMMONLY USED SOLVENT WHICH WOULD BE CONSIDERED AS IGNITABLE HAZARDOUS WASTE.
- Date form received by agency: 01/01/2009
Site name: HONEYWELL INTERNATIONAL INC

Map ID
Direction
Distance
Elevation

MAP FINDINGS

Site

Database(s)

EDR ID Number
EPA ID Number

ALLIED CHEMICAL CORPORATION DETROIT TAR PLANT (Continued)

1000248868

Classification: Conditionally Exempt Small Quantity Generator

. Waste code: D001
. Waste name: IGNITABLE HAZARDOUS WASTES ARE THOSE WASTES WHICH HAVE A FLASHPOINT OF LESS THAN 140 DEGREES FAHRENHEIT AS DETERMINED BY A PENSKEY-MARTENS CLOSED CUP FLASH POINT TESTER. ANOTHER METHOD OF DETERMINING THE FLASH POINT OF A WASTE IS TO REVIEW THE MATERIAL SAFETY DATA SHEET, WHICH CAN BE OBTAINED FROM THE MANUFACTURER OR DISTRIBUTOR OF THE MATERIAL. LACQUER THINNER IS AN EXAMPLE OF A COMMONLY USED SOLVENT WHICH WOULD BE CONSIDERED AS IGNITABLE HAZARDOUS WASTE.

Date form received by agency: 04/24/2008

Site name: HONEYWELL INTERNATIONAL INC

Classification: Large Quantity Generator

. Waste code: D001
. Waste name: IGNITABLE HAZARDOUS WASTES ARE THOSE WASTES WHICH HAVE A FLASHPOINT OF LESS THAN 140 DEGREES FAHRENHEIT AS DETERMINED BY A PENSKEY-MARTENS CLOSED CUP FLASH POINT TESTER. ANOTHER METHOD OF DETERMINING THE FLASH POINT OF A WASTE IS TO REVIEW THE MATERIAL SAFETY DATA SHEET, WHICH CAN BE OBTAINED FROM THE MANUFACTURER OR DISTRIBUTOR OF THE MATERIAL. LACQUER THINNER IS AN EXAMPLE OF A COMMONLY USED SOLVENT WHICH WOULD BE CONSIDERED AS IGNITABLE HAZARDOUS WASTE.

Date form received by agency: 03/01/2008

Site name: HONEYWELL INTERNATIONAL INC

Classification: Large Quantity Generator

Date form received by agency: 02/09/2007

Site name: HONEYWELL INTERNATIONAL INC

Classification: Large Quantity Generator

. Waste code: D001
. Waste name: IGNITABLE HAZARDOUS WASTES ARE THOSE WASTES WHICH HAVE A FLASHPOINT OF LESS THAN 140 DEGREES FAHRENHEIT AS DETERMINED BY A PENSKEY-MARTENS CLOSED CUP FLASH POINT TESTER. ANOTHER METHOD OF DETERMINING THE FLASH POINT OF A WASTE IS TO REVIEW THE MATERIAL SAFETY DATA SHEET, WHICH CAN BE OBTAINED FROM THE MANUFACTURER OR DISTRIBUTOR OF THE MATERIAL. LACQUER THINNER IS AN EXAMPLE OF A COMMONLY USED SOLVENT WHICH WOULD BE CONSIDERED AS IGNITABLE HAZARDOUS WASTE.

Date form received by agency: 03/10/2006

Site name: HONEYWELL INTERNATIONAL INC

Classification: Large Quantity Generator

. Waste code: D001
. Waste name: IGNITABLE HAZARDOUS WASTES ARE THOSE WASTES WHICH HAVE A FLASHPOINT OF LESS THAN 140 DEGREES FAHRENHEIT AS DETERMINED BY A PENSKEY-MARTENS CLOSED CUP FLASH POINT TESTER. ANOTHER METHOD OF DETERMINING THE FLASH POINT OF A WASTE IS TO REVIEW THE MATERIAL SAFETY DATA SHEET, WHICH CAN BE OBTAINED FROM THE MANUFACTURER OR DISTRIBUTOR OF THE MATERIAL. LACQUER THINNER IS AN EXAMPLE OF A COMMONLY USED SOLVENT WHICH WOULD BE CONSIDERED AS IGNITABLE HAZARDOUS WASTE.

Date form received by agency: 03/01/2006

Site name: HONEYWELL INTERNATIONAL INC

Classification: Large Quantity Generator

Map ID
Direction
Distance
Elevation

MAP FINDINGS

Site

Database(s)

EDR ID Number
EPA ID Number

ALLIED CHEMICAL CORPORATION DETROIT TAR PLANT (Continued)

1000248868

Date form received by agency: 05/20/2004

Site name: HONEYWELL INTERNATIONAL INC

Classification: Large Quantity Generator

. Waste code: D001

. Waste name: IGNITABLE HAZARDOUS WASTES ARE THOSE WASTES WHICH HAVE A FLASHPOINT OF LESS THAN 140 DEGREES FAHRENHEIT AS DETERMINED BY A PENSKEY-MARTENS CLOSED CUP FLASH POINT TESTER. ANOTHER METHOD OF DETERMINING THE FLASH POINT OF A WASTE IS TO REVIEW THE MATERIAL SAFETY DATA SHEET, WHICH CAN BE OBTAINED FROM THE MANUFACTURER OR DISTRIBUTOR OF THE MATERIAL. LACQUER THINNER IS AN EXAMPLE OF A COMMONLY USED SOLVENT WHICH WOULD BE CONSIDERED AS IGNITABLE HAZARDOUS WASTE.

Date form received by agency: 03/01/2004

Site name: HONEYWELL INTERNATIONAL INC

Classification: Large Quantity Generator

Date form received by agency: 08/12/2003

Site name: HONEYWELL INTERNATIONAL INC

Classification: Large Quantity Generator

. Waste code: D001

. Waste name: IGNITABLE HAZARDOUS WASTES ARE THOSE WASTES WHICH HAVE A FLASHPOINT OF LESS THAN 140 DEGREES FAHRENHEIT AS DETERMINED BY A PENSKEY-MARTENS CLOSED CUP FLASH POINT TESTER. ANOTHER METHOD OF DETERMINING THE FLASH POINT OF A WASTE IS TO REVIEW THE MATERIAL SAFETY DATA SHEET, WHICH CAN BE OBTAINED FROM THE MANUFACTURER OR DISTRIBUTOR OF THE MATERIAL. LACQUER THINNER IS AN EXAMPLE OF A COMMONLY USED SOLVENT WHICH WOULD BE CONSIDERED AS IGNITABLE HAZARDOUS WASTE.

Date form received by agency: 09/17/2002

Site name: HONEYWELL INTERNATIONAL INC

Classification: Small Quantity Generator

. Waste code: D001

. Waste name: IGNITABLE HAZARDOUS WASTES ARE THOSE WASTES WHICH HAVE A FLASHPOINT OF LESS THAN 140 DEGREES FAHRENHEIT AS DETERMINED BY A PENSKEY-MARTENS CLOSED CUP FLASH POINT TESTER. ANOTHER METHOD OF DETERMINING THE FLASH POINT OF A WASTE IS TO REVIEW THE MATERIAL SAFETY DATA SHEET, WHICH CAN BE OBTAINED FROM THE MANUFACTURER OR DISTRIBUTOR OF THE MATERIAL. LACQUER THINNER IS AN EXAMPLE OF A COMMONLY USED SOLVENT WHICH WOULD BE CONSIDERED AS IGNITABLE HAZARDOUS WASTE.

Date form received by agency: 03/01/2002

Site name: HONEYWELL INTERNATIONAL INC

Classification: Small Quantity Generator

. Waste code: D001

. Waste name: IGNITABLE HAZARDOUS WASTES ARE THOSE WASTES WHICH HAVE A FLASHPOINT OF LESS THAN 140 DEGREES FAHRENHEIT AS DETERMINED BY A PENSKEY-MARTENS CLOSED CUP FLASH POINT TESTER. ANOTHER METHOD OF DETERMINING THE FLASH POINT OF A WASTE IS TO REVIEW THE MATERIAL SAFETY DATA SHEET, WHICH CAN BE OBTAINED FROM THE MANUFACTURER OR DISTRIBUTOR OF THE MATERIAL. LACQUER THINNER IS AN EXAMPLE OF A COMMONLY USED SOLVENT WHICH WOULD BE CONSIDERED AS IGNITABLE HAZARDOUS WASTE.

Date form received by agency: 03/01/2002

Map ID
Direction
Distance
Elevation

MAP FINDINGS

Site

Database(s)

EDR ID Number
EPA ID Number

ALLIED CHEMICAL CORPORATION DETROIT TAR PLANT (Continued)

1000248868

Site name: HONEYWELL INTERNATIONAL INC
Classification: Small Quantity Generator

Date form received by agency: 02/21/1990

Site name: ALLIED SIGNAL INC
Classification: Not a generator, verified

Date form received by agency: 11/17/1980

Site name: HONEYWELL INTERNATIONAL INC
Classification: Not a generator, verified

. Waste code: D001

. Waste name: IGNITABLE HAZARDOUS WASTES ARE THOSE WASTES WHICH HAVE A FLASHPOINT OF LESS THAN 140 DEGREES FAHRENHEIT AS DETERMINED BY A PENSKEY-MARTENS CLOSED CUP FLASH POINT TESTER. ANOTHER METHOD OF DETERMINING THE FLASH POINT OF A WASTE IS TO REVIEW THE MATERIAL SAFETY DATA SHEET, WHICH CAN BE OBTAINED FROM THE MANUFACTURER OR DISTRIBUTOR OF THE MATERIAL. LACQUER THINNER IS AN EXAMPLE OF A COMMONLY USED SOLVENT WHICH WOULD BE CONSIDERED AS IGNITABLE HAZARDOUS WASTE.

Date form received by agency: 10/02/1980

Site name: HONEYWELL INTERNATIONAL INC
Classification: Small Quantity Generator

. Waste code: D001

. Waste name: IGNITABLE HAZARDOUS WASTES ARE THOSE WASTES WHICH HAVE A FLASHPOINT OF LESS THAN 140 DEGREES FAHRENHEIT AS DETERMINED BY A PENSKEY-MARTENS CLOSED CUP FLASH POINT TESTER. ANOTHER METHOD OF DETERMINING THE FLASH POINT OF A WASTE IS TO REVIEW THE MATERIAL SAFETY DATA SHEET, WHICH CAN BE OBTAINED FROM THE MANUFACTURER OR DISTRIBUTOR OF THE MATERIAL. LACQUER THINNER IS AN EXAMPLE OF A COMMONLY USED SOLVENT WHICH WOULD BE CONSIDERED AS IGNITABLE HAZARDOUS WASTE.

Corrective Action Summary:

Event date: 03/31/1994
Event: CA PRIORITIZATION-LOW CA PRIORITY

Event date: 05/01/2009
Event: DETERMINATION OF NEED FOR AN INVESTIGATION-INVESTIGATION IS NOT NECESSARY

Facility Has Received Notices of Violations:

Regulation violated: Not reported
Area of violation: Generators - Manifest
Date violation determined: 05/08/2007
Date achieved compliance: 05/21/2007
Violation lead agency: State
Enforcement action: WRITTEN INFORMAL
Enforcement action date: 05/09/2007
Enf. disposition status: Not reported
Enf. disp. status date: Not reported
Enforcement lead agency: State
Proposed penalty amount: Not reported
Final penalty amount: Not reported
Paid penalty amount: Not reported

Map ID
Direction
Distance
Elevation

MAP FINDINGS

Site

Database(s)

EDR ID Number
EPA ID Number

ALLIED CHEMICAL CORPORATION DETROIT TAR PLANT (Continued)

1000248868

Regulation violated: Not reported
Area of violation: LDR - General
Date violation determined: 05/08/2007
Date achieved compliance: 05/21/2007
Violation lead agency: State
Enforcement action: WRITTEN INFORMAL
Enforcement action date: 05/09/2007
Enf. disposition status: Not reported
Enf. disp. status date: Not reported
Enforcement lead agency: State
Proposed penalty amount: Not reported
Final penalty amount: Not reported
Paid penalty amount: Not reported

Regulation violated: Not reported
Area of violation: Generators - General
Date violation determined: 05/08/2007
Date achieved compliance: 05/21/2007
Violation lead agency: State
Enforcement action: WRITTEN INFORMAL
Enforcement action date: 05/09/2007
Enf. disposition status: Not reported
Enf. disp. status date: Not reported
Enforcement lead agency: State
Proposed penalty amount: Not reported
Final penalty amount: Not reported
Paid penalty amount: Not reported

Regulation violated: Not reported
Area of violation: Generators - Records/Reporting
Date violation determined: 05/08/2007
Date achieved compliance: 05/21/2007
Violation lead agency: State
Enforcement action: WRITTEN INFORMAL
Enforcement action date: 05/09/2007
Enf. disposition status: Not reported
Enf. disp. status date: Not reported
Enforcement lead agency: State
Proposed penalty amount: Not reported
Final penalty amount: Not reported
Paid penalty amount: Not reported

Regulation violated: Not reported
Area of violation: Generators - Pre-transport
Date violation determined: 05/08/2007
Date achieved compliance: 05/21/2007
Violation lead agency: State
Enforcement action: WRITTEN INFORMAL
Enforcement action date: 05/09/2007
Enf. disposition status: Not reported
Enf. disp. status date: Not reported
Enforcement lead agency: State
Proposed penalty amount: Not reported
Final penalty amount: Not reported
Paid penalty amount: Not reported

Regulation violated: Not reported

Map ID
Direction
Distance
Elevation

MAP FINDINGS

Site

Database(s)

EDR ID Number
EPA ID Number

ALLIED CHEMICAL CORPORATION DETROIT TAR PLANT (Continued)

1000248868

Area of violation: Permits - Conditions
Date violation determined: 12/18/2001
Date achieved compliance: 02/21/2002
Violation lead agency: State
Enforcement action: WRITTEN INFORMAL
Enforcement action date: 12/18/2001
Enf. disposition status: Not reported
Enf. disp. status date: Not reported
Enforcement lead agency: State
Proposed penalty amount: Not reported
Final penalty amount: Not reported
Paid penalty amount: Not reported

Regulation violated: Not reported
Area of violation: Generators - General
Date violation determined: 09/12/2000
Date achieved compliance: 08/03/2001
Violation lead agency: State
Enforcement action: WRITTEN INFORMAL
Enforcement action date: 09/12/2000
Enf. disposition status: Not reported
Enf. disp. status date: Not reported
Enforcement lead agency: State
Proposed penalty amount: Not reported
Final penalty amount: Not reported
Paid penalty amount: Not reported

Regulation violated: Not reported
Area of violation: TSD - Financial Requirements
Date violation determined: 09/05/1989
Date achieved compliance: 11/22/1989
Violation lead agency: State
Enforcement action: WRITTEN INFORMAL
Enforcement action date: 09/06/1989
Enf. disposition status: Not reported
Enf. disp. status date: Not reported
Enforcement lead agency: State
Proposed penalty amount: Not reported
Final penalty amount: Not reported
Paid penalty amount: Not reported

Regulation violated: Not reported
Area of violation: TSD - Financial Requirements
Date violation determined: 08/25/1988
Date achieved compliance: 12/02/1988
Violation lead agency: State
Enforcement action: WRITTEN INFORMAL
Enforcement action date: 09/14/1988
Enf. disposition status: Not reported
Enf. disp. status date: Not reported
Enforcement lead agency: State
Proposed penalty amount: Not reported
Final penalty amount: Not reported
Paid penalty amount: Not reported

Regulation violated: Not reported
Area of violation: TSD - General

Map ID
Direction
Distance
Elevation

MAP FINDINGS

Site

Database(s)

EDR ID Number
EPA ID Number

ALLIED CHEMICAL CORPORATION DETROIT TAR PLANT (Continued)

1000248868

Date violation determined: 08/12/1988
Date achieved compliance: 12/21/1988
Violation lead agency: State
Enforcement action: WRITTEN INFORMAL
Enforcement action date: 10/28/1988
Enf. disposition status: Not reported
Enf. disp. status date: Not reported
Enforcement lead agency: State
Proposed penalty amount: Not reported
Final penalty amount: Not reported
Paid penalty amount: Not reported

Evaluation Action Summary:

Evaluation date: 05/09/2007
Evaluation: COMPLIANCE EVALUATION INSPECTION ON-SITE
Area of violation: Not reported
Date achieved compliance: Not reported
Evaluation lead agency: State

Evaluation date: 05/08/2007
Evaluation: COMPLIANCE EVALUATION INSPECTION ON-SITE
Area of violation: Generators - Records/Reporting
Date achieved compliance: 05/21/2007
Evaluation lead agency: State

Evaluation date: 05/08/2007
Evaluation: COMPLIANCE EVALUATION INSPECTION ON-SITE
Area of violation: LDR - General
Date achieved compliance: 05/21/2007
Evaluation lead agency: State

Evaluation date: 05/08/2007
Evaluation: COMPLIANCE EVALUATION INSPECTION ON-SITE
Area of violation: Generators - General
Date achieved compliance: 05/21/2007
Evaluation lead agency: State

Evaluation date: 05/08/2007
Evaluation: COMPLIANCE EVALUATION INSPECTION ON-SITE
Area of violation: Generators - Pre-transport
Date achieved compliance: 05/21/2007
Evaluation lead agency: State

Evaluation date: 05/08/2007
Evaluation: COMPLIANCE EVALUATION INSPECTION ON-SITE
Area of violation: Generators - Manifest
Date achieved compliance: 05/21/2007
Evaluation lead agency: State

Evaluation date: 10/18/2004
Evaluation: NON-FINANCIAL RECORD REVIEW
Area of violation: Not reported
Date achieved compliance: Not reported
Evaluation lead agency: State

Evaluation date: 12/18/2001
Evaluation: NON-FINANCIAL RECORD REVIEW

Map ID
Direction
Distance
Elevation

MAP FINDINGS

Site

Database(s)

EDR ID Number
EPA ID Number

ALLIED CHEMICAL CORPORATION DETROIT TAR PLANT (Continued)

1000248868

Area of violation: Permits - Conditions
Date achieved compliance: 02/21/2002
Evaluation lead agency: State

Evaluation date: 08/15/2000
Evaluation: FOCUSED COMPLIANCE INSPECTION
Area of violation: Generators - General
Date achieved compliance: 08/03/2001
Evaluation lead agency: State

Evaluation date: 01/30/1990
Evaluation: COMPLIANCE EVALUATION INSPECTION ON-SITE
Area of violation: Not reported
Date achieved compliance: Not reported
Evaluation lead agency: State

Evaluation date: 09/05/1989
Evaluation: FINANCIAL RECORD REVIEW
Area of violation: TSD - Financial Requirements
Date achieved compliance: 11/22/1989
Evaluation lead agency: State

Evaluation date: 11/10/1988
Evaluation: FINANCIAL RECORD REVIEW
Area of violation: Not reported
Date achieved compliance: Not reported
Evaluation lead agency: State

Evaluation date: 11/10/1988
Evaluation: COMPLIANCE EVALUATION INSPECTION ON-SITE
Area of violation: Not reported
Date achieved compliance: Not reported
Evaluation lead agency: State

Evaluation date: 08/25/1988
Evaluation: FINANCIAL RECORD REVIEW
Area of violation: TSD - Financial Requirements
Date achieved compliance: 12/02/1988
Evaluation lead agency: State

Evaluation date: 08/12/1988
Evaluation: COMPLIANCE EVALUATION INSPECTION ON-SITE
Area of violation: TSD - General
Date achieved compliance: 12/21/1988
Evaluation lead agency: State

Evaluation date: 11/12/1987
Evaluation: COMPLIANCE EVALUATION INSPECTION ON-SITE
Area of violation: Not reported
Date achieved compliance: Not reported
Evaluation lead agency: State

[Click this hyperlink](#) while viewing on your computer to access additional TSCA detail in the EDR Site Report.

FTTS INSP:

Inspection Number: 20010111MIJAS 1
Region: 05

Map ID
Direction
Distance
Elevation

MAP FINDINGS

Site

Database(s)

EDR ID Number
EPA ID Number

ALLIED CHEMICAL CORPORATION DETROIT TAR PLANT (Continued)

1000248868

Inspection Date: 01/11/01
Inspector: STRZALKA
Violation occurred: No
Investigation Type: General Product Review
Investigation Reason: Neutral Scheme, State
Legislation Code: FIFRA
Facility Function: Producer

HIST FTTS INSP:

Inspection Number: 20010111MIJAS 1
Region: 05
Inspection Date: Not reported
Inspector: STRZALKA
Violation occurred: No
Investigation Type: General Product Review
Investigation Reason: Neutral Scheme, State
Legislation Code: FIFRA
Facility Function: Producer

AV229 HONEYWELL INTERNATIONAL INC
NNE 1200 ZUG ISLAND RD
1/2-1 DETROIT, MI 48209
0.820 mi.
4331 ft. Site 2 of 2 in cluster AV

MI INVENTORY S107697944
MI PART 201 N/A
MI AIRS
MI WDS

Actual: INVENTORY:
585 ft. Bea Number: Not reported
Focus Map: Township: Detroit
2 District: Southeast MI
Data Source: Part 201
Latitude: 42.28697
Longitude: -83.10721

PART 201:

Facility ID: 82001532
Facility Status: Inactive - no actions taken to address contamination
Source: Petroleum & Coal Products
SAM Score: 30
SAM Score Date: 05/12/2004
Township: 02S
Range: 11E
Section: 29
Quarter: SW
Quarter/Quarter: Not reported
Pollutants: Co; Tar

AIRS:

State Registration Number: B5558
Naics Code: Not reported
Contact Email: Not reported
Contact Name: ROBERT O'BRIEN
Contact Phone: 3138425871
Contact Address: (same as site address)
Contact City,St,Zip: Not reported

Map ID
Direction
Distance
Elevation

MAP FINDINGS

Site

Database(s)

EDR ID Number
EPA ID Number

HONEYWELL INTERNATIONAL INC (Continued)

S107697944

Permit Number: 177-05
Date Received: 07/07/2005
Application Reason: 10/30/2008
Record Type: Not reported
State County FIPS: Not reported
Facility Category: Not reported
SIC Primary: Not reported
Tribal Code: Not reported
Facility Status Code: Not reported
Facility Status: InActive
Supplemental Location Text: Not reported
Business Name: Not reported
Principal Product: Not reported
Principal Product Description: Not reported
UTM Zone (Geo Coordinates Universal Transverse Mercator System): Not reported
UTM Horizontal Coord: Not reported
UTM Vertical Coord: Not reported
Mailing Name: Not reported
Mailing Contact Person: Not reported
Mailing Street: Not reported
Mailing City: Not reported
Mailing State: Not reported
Mailing Zip: Not reported
Mailing Zip 4 Extension: Not reported
Compliance Person: Not reported
Compliance Area Code: Not reported
Compliance Phone Number: Not reported
Emission Inventory Contact Person: Not reported
EI Contact Area Code: Not reported
EI Contact Phone Number: Not reported
Permit Contact Person: Not reported
Permit Contact Person Area Code: Not reported
Permit Contact Person Phone Number: Not reported
Federal Employer Id Number: Not reported
Of Employees: Not reported
Reporting Year: Not reported
Date Record Was Created: Not reported

WDS:

Site Id: MID005517198
WMD Id: 393849
Site Specific Name: HONEYWELL INTERNATIONAL INC
Mailing Address: 1200 ZUG ISLAND RD
Mailing City/State/Zip: 48209
Mailing County: WAYNE

230
NW
1/2-1
0.868 mi.
4581 ft.

CHEMSERVE CORP
9505 COPLAND ST
DETROIT, MI 48209

MI PART 201 **S110300696**
MI INVENTORY **N/A**
MI WDS

Actual:
586 ft.
Focus Map:
2

PART 201:
Facility ID: 82002588
Facility Status: **Interim Response conducted**
Source: Chemical Preparations
SAM Score: 37

Map ID
Direction
Distance
Elevation

MAP FINDINGS

Site

Database(s)

EDR ID Number
EPA ID Number

CHEMSERVE CORP (Continued)

S110300696

SAM Score Date: 12/02/2009
Township: Not reported
Range: Not reported
Section: Not reported
Quarter: Not reported
Quarter/Quarter: Not reported
Pollutants: Not reported

INVENTORY:

Bea Number: Not reported
Township: Detroit
District: Southeast MI
Data Source: Part 201
Latitude: 42.28937
Longitude: -83.12917

WDS:

Site Id: MIK196523674
WMD Id: 483277
Site Specific Name: CITY OF DETROIT FIRE DEPARTMENT
Mailing Address: 250 W LARNED ST
Mailing City/State/Zip: 48226
Mailing County: WAYNE

Site Id: MIG000017511
WMD Id: 454710
Site Specific Name: CHEMSERVE CORP
Mailing Address: 9505 COPLAND ST
Mailing City/State/Zip: 48209
Mailing County: WAYNE

231 **DELRAY CONNECTING RAILROAD CO**
NNE **7819 W JEFFERSON AVE**
1/2-1 **DETROIT, MI 48209**
0.929 mi.
4907 ft.
Actual:
589 ft.
Focus Map:
2

SEMS-ARCHIVE 1000366942
CORRACTS MID099114704
RCRA-TSDF
RCRA-CESQG
MI HIST LF
MI INVENTORY
MI PART 201
2020 COR ACTION
FINDS
ECHO
MI AIRS
NY MANIFEST
MI WDS

SEMS Archive:

Site ID: 502700
EPA ID: MID099114704
Cong District: 16
FIPS Code: 26163
FF: N
NPL: Not on the NPL
Non NPL Status: NFRAP-Site does not qualify for the NPL based on existing information

SEMS Archive Detail:

Region: 5
Site ID: 502700

Map ID
Direction
Distance
Elevation

MAP FINDINGS

Site

Database(s)

EDR ID Number
EPA ID Number

DELRAY CONNECTING RAILROAD CO (Continued)

1000366942

EPA ID: MID099114704
Site Name: ALLIED CORPORATION DETROIT COKE PLANT
NPL: N
FF: N
OU: 0
Action Code: VS
Action Name: ARCH SITE
SEQ: 1
Start Date: Not reported
Finish Date: 1991-10-10 00:00:00
Qual: Not reported
Current Action Lead: EPA Perf In-Hse

Region: 5
Site ID: 502700
EPA ID: MID099114704
Site Name: ALLIED CORPORATION DETROIT COKE PLANT
NPL: N
FF: N
OU: 0
Action Code: SI
Action Name: SI
SEQ: 1
Start Date: Not reported
Finish Date: 1984-09-01 00:00:00
Qual: N
Current Action Lead: EPA Perf

Region: 5
Site ID: 502700
EPA ID: MID099114704
Site Name: ALLIED CORPORATION DETROIT COKE PLANT
NPL: N
FF: N
OU: 0
Action Code: PA
Action Name: PA
SEQ: 1
Start Date: Not reported
Finish Date: 1983-01-01 00:00:00
Qual: L
Current Action Lead: EPA Perf

Region: 5
Site ID: 502700
EPA ID: MID099114704
Site Name: ALLIED CORPORATION DETROIT COKE PLANT
NPL: N
FF: N
OU: 0
Action Code: HR
Action Name: HAZRANK
SEQ: 1
Start Date: Not reported
Finish Date: 1985-10-02 00:00:00
Qual: N
Current Action Lead: EPA Perf

Map ID
Direction
Distance
Elevation

MAP FINDINGS

Site

Database(s)

EDR ID Number
EPA ID Number

DELRAY CONNECTING RAILROAD CO (Continued)

1000366942

Region: 5
Site ID: 502700
EPA ID: MID099114704
Site Name: ALLIED CORPORATION DETROIT COKE PLANT
NPL: N
FF: N
OU: 0
Action Code: DS
Action Name: DISCVRY
SEQ: 1
Start Date: 1979-04-01 00:00:00
Finish Date: 1979-04-01 00:00:00
Qual: Not reported
Current Action Lead: EPA Perf

CORRACTS:

EPA ID: MID099114704
EPA Region: 5
Area Name: ENTIRE FACILITY
Actual Date: 19960402
Action: CA110 - RFI Workplan Received
NAICS Code(s): 56291
Remediation Services
Original schedule date: Not reported
Schedule end date: Not reported

EPA ID: MID099114704
EPA Region: 5
Area Name: ENTIRE FACILITY
Actual Date: 19950802
Action: CA195 - FI Progress Reports Received
NAICS Code(s): 56291
Remediation Services
Original schedule date: Not reported
Schedule end date: Not reported

EPA ID: MID099114704
EPA Region: 5
Area Name: ENTIRE FACILITY
Actual Date: 19921202
Action: CA050RF - RFA Completed, Assessment was an RFA
NAICS Code(s): 56291
Remediation Services
Original schedule date: Not reported
Schedule end date: Not reported

EPA ID: MID099114704
EPA Region: 5
Area Name: ENTIRE FACILITY
Actual Date: 19950605
Action: CA180 - RFI Supplemental Implementation Begun
NAICS Code(s): 56291
Remediation Services
Original schedule date: Not reported

Map ID
Direction
Distance
Elevation

MAP FINDINGS

Site

Database(s)

EDR ID Number
EPA ID Number

DELRAY CONNECTING RAILROAD CO (Continued)

1000366942

Schedule end date: Not reported

EPA ID: MID099114704
EPA Region: 5
Area Name: ENTIRE FACILITY
Actual Date: 19950605
Action: CA077
NAICS Code(s): 56291
Remediation Services

Original schedule date: Not reported
Schedule end date: Not reported

EPA ID: MID099114704
EPA Region: 5
Area Name: ENTIRE FACILITY
Actual Date: 20170607
Action: CA001
NAICS Code(s): 56291
Remediation Services

Original schedule date: Not reported
Schedule end date: Not reported

EPA ID: MID099114704
EPA Region: 5
Area Name: ENTIRE FACILITY
Actual Date: 19950508
Action: CA150 - RFI Workplan Approved
NAICS Code(s): 56291
Remediation Services

Original schedule date: Not reported
Schedule end date: Not reported

EPA ID: MID099114704
EPA Region: 5
Area Name: ENTIRE FACILITY
Actual Date: 19951213
Action: CA200 - RFI Approved
NAICS Code(s): 56291
Remediation Services

Original schedule date: Not reported
Schedule end date: Not reported

EPA ID: MID099114704
EPA Region: 5
Area Name: ENTIRE FACILITY
Actual Date: 19920715
Action: CA010 - RFA Initiation
NAICS Code(s): 56291
Remediation Services

Original schedule date: Not reported
Schedule end date: Not reported

EPA ID: MID099114704
EPA Region: 5
Area Name: ENTIRE FACILITY
Actual Date: 20160519
Action: CA001

Map ID
Direction
Distance
Elevation

MAP FINDINGS

Site

Database(s)

EDR ID Number
EPA ID Number

DELRAY CONNECTING RAILROAD CO (Continued)

1000366942

NAICS Code(s): 56291
Remediation Services
Original schedule date: Not reported
Schedule end date: Not reported

EPA ID: MID099114704
EPA Region: 5
Area Name: ENTIRE FACILITY
Actual Date: 19940323
Action: CA100DC - RFI Imposition, Focused data collection required for stabilization evaluation

NAICS Code(s): 56291
Remediation Services
Original schedule date: 19940401
Schedule end date: Not reported

EPA ID: MID099114704
EPA Region: 5
Area Name: ENTIRE FACILITY
Actual Date: 20030925
Action: CA725YE - Current Human Exposures Under Control, Yes, Current Human Exposures Under Control has been verified

NAICS Code(s): 56291
Remediation Services
Original schedule date: Not reported
Schedule end date: Not reported

EPA ID: MID099114704
EPA Region: 5
Area Name: ENTIRE FACILITY
Actual Date: 20040226
Action: CA075HI - CA Prioritization, Facility or area was assigned a high corrective action priority

NAICS Code(s): 56291
Remediation Services
Original schedule date: Not reported
Schedule end date: Not reported

EPA ID: MID099114704
EPA Region: 5
Area Name: ENTIRE FACILITY
Actual Date: 19910927
Action: CA075LO - CA Prioritization, Facility or area was assigned a low corrective action priority

NAICS Code(s): 56291
Remediation Services
Original schedule date: Not reported
Schedule end date: Not reported

EPA ID: MID099114704
EPA Region: 5
Area Name: ENTIRE FACILITY
Actual Date: 19921228
Action: CA075ME - CA Prioritization, Facility or area was assigned a medium corrective action priority

NAICS Code(s): 56291
Remediation Services

Map ID
Direction
Distance
Elevation

MAP FINDINGS

Site

Database(s)

EDR ID Number
EPA ID Number

DELRAY CONNECTING RAILROAD CO (Continued)

1000366942

Original schedule date: Not reported
Schedule end date: Not reported

EPA ID: MID099114704
EPA Region: 5
Area Name: ENTIRE FACILITY
Actual Date: Not reported
Action: CA999 - Corrective Action Process Terminated
NAICS Code(s): 56291
Remediation Services

Original schedule date: 20030930
Schedule end date: Not reported

EPA ID: MID099114704
EPA Region: 5
Area Name: ENTIRE FACILITY
Actual Date: Not reported
Action: CA550 - Certification Of Remedy Completion Or Construction Completion
NAICS Code(s): 56291
Remediation Services

Original schedule date: 20020930
Schedule end date: Not reported

EPA ID: MID099114704
EPA Region: 5
Area Name: ENTIRE FACILITY
Actual Date: Not reported
Action: CA500 - CMI Workplan Approved
NAICS Code(s): 56291
Remediation Services

Original schedule date: 20000930
Schedule end date: Not reported

EPA ID: MID099114704
EPA Region: 5
Area Name: ENTIRE FACILITY
Actual Date: Not reported
Action: CA400 - Date For Remedy Selection (CM Imposed)
NAICS Code(s): 56291
Remediation Services

Original schedule date: 19990930
Schedule end date: Not reported

EPA ID: MID099114704
EPA Region: 5
Area Name: ENTIRE FACILITY
Actual Date: Not reported
Action: CA190 - RFI Report Received
NAICS Code(s): 56291
Remediation Services

Original schedule date: 19951110
Schedule end date: Not reported

EPA ID: MID099114704
EPA Region: 5
Area Name: ENTIRE FACILITY
Actual Date: Not reported

Map ID
Direction
Distance
Elevation

MAP FINDINGS

Site

Database(s)

EDR ID Number
EPA ID Number

DELRAY CONNECTING RAILROAD CO (Continued)

1000366942

Action: CA150 - RFI Workplan Approved
NAICS Code(s): 56291
Remediation Services
Original schedule date: 19970930
Schedule end date: Not reported

EPA ID: MID099114704
EPA Region: 5
Area Name: ENTIRE FACILITY
Actual Date: Not reported
Action: CA200 - RFI Approved
NAICS Code(s): 56291
Remediation Services
Original schedule date: 19990930
Schedule end date: Not reported

EPA ID: MID099114704
EPA Region: 5
Area Name: ENTIRE FACILITY
Actual Date: Not reported
Action: CA110 - RFI Workplan Received
NAICS Code(s): 56291
Remediation Services
Original schedule date: 19940822
Schedule end date: Not reported

EPA ID: MID099114704
EPA Region: 5
Area Name: ENTIRE FACILITY
Actual Date: Not reported
Action: CA077
NAICS Code(s): 56291
Remediation Services
Original schedule date: 19940630
Schedule end date: Not reported

EPA ID: MID099114704
EPA Region: 5
Area Name: ENTIRE FACILITY
Actual Date: Not reported
Action: CA140 - RFI Workplan Notice Of Deficiency Issued
NAICS Code(s): 56291
Remediation Services
Original schedule date: 19941028
Schedule end date: Not reported

RCRA-TSDF:

Date form received by agency: 04/10/2007
Facility name: HONEYWELL INTERNATIONAL INC
Facility address: 7819 W JEFFERSON AVE
DETROIT, MI 48209
EPA ID: MID099114704
Mailing address: 1985 DOUGLAS DR N
GOLDEN VALLEY, MN 55422
Contact: CHUCK GEADELMANN
Contact address: 7819 W JEFFERSON AVE
DETROIT, MI 48209

Map ID
Direction
Distance
Elevation

MAP FINDINGS

Site

Database(s)

EDR ID Number
EPA ID Number

DELRAY CONNECTING RAILROAD CO (Continued)

1000366942

Contact country: US
Contact telephone: 763-954-5418
Contact email: Not reported
EPA Region: 05
Land type: Private
Classification: TSDF
Description: Handler is engaged in the treatment, storage or disposal of hazardous waste

Classification: Conditionally Exempt Small Quantity Generator
Description: Handler: generates 100 kg or less of hazardous waste per calendar month, and accumulates 1000 kg or less of hazardous waste at any time; or generates 1 kg or less of acutely hazardous waste per calendar month, and accumulates at any time: 1 kg or less of acutely hazardous waste; or 100 kg or less of any residue or contaminated soil, waste or other debris resulting from the cleanup of a spill, into or on any land or water, of acutely hazardous waste; or generates 100 kg or less of any residue or contaminated soil, waste or other debris resulting from the cleanup of a spill, into or on any land or water, of acutely hazardous waste during any calendar month, and accumulates at any time: 1 kg or less of acutely hazardous waste; or 100 kg or less of any residue or contaminated soil, waste or other debris resulting from the cleanup of a spill, into or on any land or water, of acutely hazardous waste

Owner/Operator Summary:

Owner/operator name: HONEYWELL INTERNATIONAL INC.
Owner/operator address: Not reported
Not reported
Owner/operator country: Not reported
Owner/operator telephone: Not reported
Owner/operator email: Not reported
Owner/operator fax: Not reported
Owner/operator extension: Not reported
Legal status: Private
Owner/Operator Type: Operator
Owner/Op start date: 01/01/1998
Owner/Op end date: Not reported

Owner/operator name: HONEYWELL INTERNATIONAL INC.
Owner/operator address: Not reported
Not reported
Owner/operator country: Not reported
Owner/operator telephone: Not reported
Owner/operator email: Not reported
Owner/operator fax: Not reported
Owner/operator extension: Not reported
Legal status: Private
Owner/Operator Type: Owner
Owner/Op start date: 01/01/1998
Owner/Op end date: Not reported

Handler Activities Summary:

U.S. importer of hazardous waste: No
Mixed waste (haz. and radioactive): No
Recycler of hazardous waste: No
Transporter of hazardous waste: No

Map ID
Direction
Distance
Elevation

MAP FINDINGS

Site

Database(s)

EDR ID Number
EPA ID Number

DELRAY CONNECTING RAILROAD CO (Continued)

1000366942

Treater, storer or disposer of HW: No
Underground injection activity: Yes
On-site burner exemption: No
Furnace exemption: No
Used oil fuel burner: No
Used oil processor: No
Used oil refiner: No
Used oil fuel marketer to burner: No
Used oil Specification marketer: No
Used oil transfer facility: No
Used oil transporter: No

. Waste code: D001
. Waste name: IGNITABLE HAZARDOUS WASTES ARE THOSE WASTES WHICH HAVE A FLASHPOINT OF LESS THAN 140 DEGREES FAHRENHEIT AS DETERMINED BY A PENSKEY-MARTENS CLOSED CUP FLASH POINT TESTER. ANOTHER METHOD OF DETERMINING THE FLASH POINT OF A WASTE IS TO REVIEW THE MATERIAL SAFETY DATA SHEET, WHICH CAN BE OBTAINED FROM THE MANUFACTURER OR DISTRIBUTOR OF THE MATERIAL. LACQUER THINNER IS AN EXAMPLE OF A COMMONLY USED SOLVENT WHICH WOULD BE CONSIDERED AS IGNITABLE HAZARDOUS WASTE.

Historical Generators:

Date form received by agency: 02/08/2007
Site name: HONEYWELL INTERNATIONAL INC
Classification: Large Quantity Generator

. Waste code: D001
. Waste name: IGNITABLE HAZARDOUS WASTES ARE THOSE WASTES WHICH HAVE A FLASHPOINT OF LESS THAN 140 DEGREES FAHRENHEIT AS DETERMINED BY A PENSKEY-MARTENS CLOSED CUP FLASH POINT TESTER. ANOTHER METHOD OF DETERMINING THE FLASH POINT OF A WASTE IS TO REVIEW THE MATERIAL SAFETY DATA SHEET, WHICH CAN BE OBTAINED FROM THE MANUFACTURER OR DISTRIBUTOR OF THE MATERIAL. LACQUER THINNER IS AN EXAMPLE OF A COMMONLY USED SOLVENT WHICH WOULD BE CONSIDERED AS IGNITABLE HAZARDOUS WASTE.

Date form received by agency: 03/01/2006
Site name: HONEYWELL INTERNATIONAL INC
Classification: Large Quantity Generator

Date form received by agency: 02/28/2006
Site name: HONEYWELL INTERNATIONAL INC
Classification: Large Quantity Generator

. Waste code: D001
. Waste name: IGNITABLE HAZARDOUS WASTES ARE THOSE WASTES WHICH HAVE A FLASHPOINT OF LESS THAN 140 DEGREES FAHRENHEIT AS DETERMINED BY A PENSKEY-MARTENS CLOSED CUP FLASH POINT TESTER. ANOTHER METHOD OF DETERMINING THE FLASH POINT OF A WASTE IS TO REVIEW THE MATERIAL SAFETY DATA SHEET, WHICH CAN BE OBTAINED FROM THE MANUFACTURER OR DISTRIBUTOR OF THE MATERIAL. LACQUER THINNER IS AN EXAMPLE OF A COMMONLY USED SOLVENT WHICH WOULD BE CONSIDERED AS IGNITABLE HAZARDOUS WASTE.

Date form received by agency: 01/01/1998
Site name: HONEYWELL INTERNATIONAL INC
Classification: Large Quantity Generator

. Waste code: D001

Map ID
Direction
Distance
Elevation

MAP FINDINGS

Site

Database(s)

EDR ID Number
EPA ID Number

DELRAY CONNECTING RAILROAD CO (Continued)

1000366942

. Waste name: IGNITABLE HAZARDOUS WASTES ARE THOSE WASTES WHICH HAVE A FLASHPOINT OF LESS THAN 140 DEGREES FAHRENHEIT AS DETERMINED BY A PENSKEY-MARTENS CLOSED CUP FLASH POINT TESTER. ANOTHER METHOD OF DETERMINING THE FLASH POINT OF A WASTE IS TO REVIEW THE MATERIAL SAFETY DATA SHEET, WHICH CAN BE OBTAINED FROM THE MANUFACTURER OR DISTRIBUTOR OF THE MATERIAL. LACQUER THINNER IS AN EXAMPLE OF A COMMONLY USED SOLVENT WHICH WOULD BE CONSIDERED AS IGNITABLE HAZARDOUS WASTE.

Date form received by agency: 01/02/1981

Site name: HONEYWELL INTERNATIONAL INC

Classification: Not a generator, verified

. Waste code: D001

. Waste name: IGNITABLE HAZARDOUS WASTES ARE THOSE WASTES WHICH HAVE A FLASHPOINT OF LESS THAN 140 DEGREES FAHRENHEIT AS DETERMINED BY A PENSKEY-MARTENS CLOSED CUP FLASH POINT TESTER. ANOTHER METHOD OF DETERMINING THE FLASH POINT OF A WASTE IS TO REVIEW THE MATERIAL SAFETY DATA SHEET, WHICH CAN BE OBTAINED FROM THE MANUFACTURER OR DISTRIBUTOR OF THE MATERIAL. LACQUER THINNER IS AN EXAMPLE OF A COMMONLY USED SOLVENT WHICH WOULD BE CONSIDERED AS IGNITABLE HAZARDOUS WASTE.

Corrective Action Summary:

Event date: 09/27/1991

Event: CA PRIORITIZATION-LOW CA PRIORITY

Event date: 07/15/1992

Event: RFA INITIATION

Event date: 12/02/1992

Event: RFA COMPLETED-ASSESSMENT WAS A RFA

Event date: 12/28/1992

Event: CA PRIORITIZATION-MEDIUM CA PRIORITY

Event date: 03/23/1994

Event: RFI IMPOSITION-FOCUSED DATA COLLECTION REQ STAB EVAL

Event date: 05/08/1995

Event: INVESTIGATION WORKPLAN APPROVED

Event date: 06/05/1995

Event: INVESTIGATION IMPLEMENTATION BEGUN

Event date: 06/05/1995

Event: MISC. WORKPLAN SUBMITTED

Event date: 08/02/1995

Event: INVESTIGATION PROGRESS REPORTS RECEIVED

Event date: 12/13/1995

Event: INVESTIGATION COMPLETE

Event date: 04/02/1996

Event: INVESTIGATION WORKPLAN RECEIVED

Event date: 09/25/2003

Event: HUMAN EXPOSURES CONTROLLED DETERMINATION-YES, APPLICABLE AS OF THIS

Map ID
Direction
Distance
Elevation

MAP FINDINGS

Site

Database(s)

EDR ID Number
EPA ID Number

DELRAY CONNECTING RAILROAD CO (Continued)

1000366942

	DATE
Event date:	02/26/2004
Event:	CA PRIORITIZATION-HIGH CA PRIORITY
Event date:	05/19/2016
Event:	ORDER APPEALED
Event date:	06/07/2017
Event:	ORDER APPEALED
Event date:	Not reported
Event:	INVESTIGATION WORKPLAN NOTICE OF DEFICIENCY ISSUED
Event date:	Not reported
Event:	INVESTIGATION REPORT RECEIVED
Event date:	Not reported
Event:	INVESTIGATION WORKPLAN RECEIVED
Event date:	Not reported
Event:	MISC. WORKPLAN SUBMITTED
Event date:	Not reported
Event:	INVESTIGATION WORKPLAN APPROVED
Event date:	Not reported
Event:	REMEDY DECISION
Event date:	Not reported
Event:	CMI WORKPLAN APPROVED
Event date:	Not reported
Event:	REMEDY CONSTRUCTION
Event date:	Not reported
Event:	CA PROCESS IS TERMINATED
Event date:	Not reported
Event:	INVESTIGATION COMPLETE

Facility Has Received Notices of Violations:

Regulation violated:	Not reported
Area of violation:	Generators - Pre-transport
Date violation determined:	03/06/2007
Date achieved compliance:	04/10/2007
Violation lead agency:	State
Enforcement action:	WRITTEN INFORMAL
Enforcement action date:	03/14/2007
Enf. disposition status:	Not reported
Enf. disp. status date:	Not reported
Enforcement lead agency:	State
Proposed penalty amount:	Not reported
Final penalty amount:	Not reported
Paid penalty amount:	Not reported

Map ID
Direction
Distance
Elevation

MAP FINDINGS

Site

Database(s)

EDR ID Number
EPA ID Number

DELRAY CONNECTING RAILROAD CO (Continued)

1000366942

Evaluation Action Summary:

Evaluation date: 03/06/2007
Evaluation: COMPLIANCE EVALUATION INSPECTION ON-SITE
Area of violation: Generators - Pre-transport
Date achieved compliance: 04/10/2007
Evaluation lead agency: State

Evaluation date: 05/18/1989
Evaluation: COMPLIANCE EVALUATION INSPECTION ON-SITE
Area of violation: Not reported
Date achieved compliance: Not reported
Evaluation lead agency: State

Evaluation date: 06/10/1988
Evaluation: COMPLIANCE EVALUATION INSPECTION ON-SITE
Area of violation: Not reported
Date achieved compliance: Not reported
Evaluation lead agency: State

RCRA-CESQG:

Date form received by agency: 04/10/2007
Facility name: HONEYWELL INTERNATIONAL INC
Facility address: 7819 W JEFFERSON AVE
DETROIT, MI 48209
EPA ID: MID099114704
Mailing address: 1985 DOUGLAS DR N
GOLDEN VALLEY, MN 55422
Contact: CHUCK GEADELMANN
Contact address: 7819 W JEFFERSON AVE
DETROIT, MI 48209
Contact country: US
Contact telephone: 763-954-5418
Contact email: Not reported
EPA Region: 05
Land type: Private
Classification: TSDF
Description: Handler is engaged in the treatment, storage or disposal of hazardous waste
Classification: Conditionally Exempt Small Quantity Generator
Description: Handler: generates 100 kg or less of hazardous waste per calendar month, and accumulates 1000 kg or less of hazardous waste at any time; or generates 1 kg or less of acutely hazardous waste per calendar month, and accumulates at any time: 1 kg or less of acutely hazardous waste; or 100 kg or less of any residue or contaminated soil, waste or other debris resulting from the cleanup of a spill, into or on any land or water, of acutely hazardous waste; or generates 100 kg or less of any residue or contaminated soil, waste or other debris resulting from the cleanup of a spill, into or on any land or water, of acutely hazardous waste during any calendar month, and accumulates at any time: 1 kg or less of acutely hazardous waste; or 100 kg or less of any residue or contaminated soil, waste or other debris resulting from the cleanup of a spill, into or on any land or water, of acutely hazardous waste

Owner/Operator Summary:

Owner/operator name: HONEYWELL INTERNATIONAL INC.
Owner/operator address: Not reported

Map ID
Direction
Distance
Elevation

MAP FINDINGS

Site

Database(s)

EDR ID Number
EPA ID Number

DELRAY CONNECTING RAILROAD CO (Continued)

1000366942

Owner/operator country: Not reported
Owner/operator telephone: Not reported
Owner/operator email: Not reported
Owner/operator fax: Not reported
Owner/operator extension: Not reported
Legal status: Private
Owner/Operator Type: Operator
Owner/Op start date: 01/01/1998
Owner/Op end date: Not reported

Owner/operator name: HONEYWELL INTERNATIONAL INC.
Owner/operator address: Not reported

Owner/operator country: Not reported
Owner/operator telephone: Not reported
Owner/operator email: Not reported
Owner/operator fax: Not reported
Owner/operator extension: Not reported
Legal status: Private
Owner/Operator Type: Owner
Owner/Op start date: 01/01/1998
Owner/Op end date: Not reported

Handler Activities Summary:

U.S. importer of hazardous waste: No
Mixed waste (haz. and radioactive): No
Recycler of hazardous waste: No
Transporter of hazardous waste: No
Treater, storer or disposer of HW: No
Underground injection activity: Yes
On-site burner exemption: No
Furnace exemption: No
Used oil fuel burner: No
Used oil processor: No
User oil refiner: No
Used oil fuel marketer to burner: No
Used oil Specification marketer: No
Used oil transfer facility: No
Used oil transporter: No

. Waste code: D001

. Waste name: IGNITABLE HAZARDOUS WASTES ARE THOSE WASTES WHICH HAVE A FLASHPOINT OF LESS THAN 140 DEGREES FAHRENHEIT AS DETERMINED BY A PENSKEY-MARTENS CLOSED CUP FLASH POINT TESTER. ANOTHER METHOD OF DETERMINING THE FLASH POINT OF A WASTE IS TO REVIEW THE MATERIAL SAFETY DATA SHEET, WHICH CAN BE OBTAINED FROM THE MANUFACTURER OR DISTRIBUTOR OF THE MATERIAL. LACQUER THINNER IS AN EXAMPLE OF A COMMONLY USED SOLVENT WHICH WOULD BE CONSIDERED AS IGNITABLE HAZARDOUS WASTE.

Historical Generators:

Date form received by agency: 02/08/2007
Site name: HONEYWELL INTERNATIONAL INC
Classification: Large Quantity Generator

. Waste code: D001

Map ID
Direction
Distance
Elevation

MAP FINDINGS

Site

Database(s)

EDR ID Number
EPA ID Number

DELRAY CONNECTING RAILROAD CO (Continued)

1000366942

. Waste name: IGNITABLE HAZARDOUS WASTES ARE THOSE WASTES WHICH HAVE A FLASHPOINT OF LESS THAN 140 DEGREES FAHRENHEIT AS DETERMINED BY A PENSKEY-MARTENS CLOSED CUP FLASH POINT TESTER. ANOTHER METHOD OF DETERMINING THE FLASH POINT OF A WASTE IS TO REVIEW THE MATERIAL SAFETY DATA SHEET, WHICH CAN BE OBTAINED FROM THE MANUFACTURER OR DISTRIBUTOR OF THE MATERIAL. LACQUER THINNER IS AN EXAMPLE OF A COMMONLY USED SOLVENT WHICH WOULD BE CONSIDERED AS IGNITABLE HAZARDOUS WASTE.

Date form received by agency: 03/01/2006

Site name: HONEYWELL INTERNATIONAL INC

Classification: Large Quantity Generator

Date form received by agency: 02/28/2006

Site name: HONEYWELL INTERNATIONAL INC

Classification: Large Quantity Generator

. Waste code: D001

. Waste name: IGNITABLE HAZARDOUS WASTES ARE THOSE WASTES WHICH HAVE A FLASHPOINT OF LESS THAN 140 DEGREES FAHRENHEIT AS DETERMINED BY A PENSKEY-MARTENS CLOSED CUP FLASH POINT TESTER. ANOTHER METHOD OF DETERMINING THE FLASH POINT OF A WASTE IS TO REVIEW THE MATERIAL SAFETY DATA SHEET, WHICH CAN BE OBTAINED FROM THE MANUFACTURER OR DISTRIBUTOR OF THE MATERIAL. LACQUER THINNER IS AN EXAMPLE OF A COMMONLY USED SOLVENT WHICH WOULD BE CONSIDERED AS IGNITABLE HAZARDOUS WASTE.

Date form received by agency: 01/01/1998

Site name: HONEYWELL INTERNATIONAL INC

Classification: Large Quantity Generator

. Waste code: D001

. Waste name: IGNITABLE HAZARDOUS WASTES ARE THOSE WASTES WHICH HAVE A FLASHPOINT OF LESS THAN 140 DEGREES FAHRENHEIT AS DETERMINED BY A PENSKEY-MARTENS CLOSED CUP FLASH POINT TESTER. ANOTHER METHOD OF DETERMINING THE FLASH POINT OF A WASTE IS TO REVIEW THE MATERIAL SAFETY DATA SHEET, WHICH CAN BE OBTAINED FROM THE MANUFACTURER OR DISTRIBUTOR OF THE MATERIAL. LACQUER THINNER IS AN EXAMPLE OF A COMMONLY USED SOLVENT WHICH WOULD BE CONSIDERED AS IGNITABLE HAZARDOUS WASTE.

Date form received by agency: 01/02/1981

Site name: HONEYWELL INTERNATIONAL INC

Classification: Not a generator, verified

. Waste code: D001

. Waste name: IGNITABLE HAZARDOUS WASTES ARE THOSE WASTES WHICH HAVE A FLASHPOINT OF LESS THAN 140 DEGREES FAHRENHEIT AS DETERMINED BY A PENSKEY-MARTENS CLOSED CUP FLASH POINT TESTER. ANOTHER METHOD OF DETERMINING THE FLASH POINT OF A WASTE IS TO REVIEW THE MATERIAL SAFETY DATA SHEET, WHICH CAN BE OBTAINED FROM THE MANUFACTURER OR DISTRIBUTOR OF THE MATERIAL. LACQUER THINNER IS AN EXAMPLE OF A COMMONLY USED SOLVENT WHICH WOULD BE CONSIDERED AS IGNITABLE HAZARDOUS WASTE.

Corrective Action Summary:

Event date: 09/27/1991

Event: CA PRIORITIZATION-LOW CA PRIORITY

Event date: 07/15/1992

Event: RFA INITIATION

Map ID
Direction
Distance
Elevation

MAP FINDINGS

Site

Database(s)

EDR ID Number
EPA ID Number

DELRAY CONNECTING RAILROAD CO (Continued)

1000366942

Event date:	12/02/1992
Event:	RFA COMPLETED-ASSESSMENT WAS A RFA
Event date:	12/28/1992
Event:	CA PRIORITIZATION-MEDIUM CA PRIORITY
Event date:	03/23/1994
Event:	RFI IMPOSITION-FOCUSED DATA COLLECTION REQ STAB EVAL
Event date:	05/08/1995
Event:	INVESTIGATION WORKPLAN APPROVED
Event date:	06/05/1995
Event:	INVESTIGATION IMPLEMENTATION BEGUN
Event date:	06/05/1995
Event:	MISC. WORKPLAN SUBMITTED
Event date:	08/02/1995
Event:	INVESTIGATION PROGRESS REPORTS RECEIVED
Event date:	12/13/1995
Event:	INVESTIGATION COMPLETE
Event date:	04/02/1996
Event:	INVESTIGATION WORKPLAN RECEIVED
Event date:	09/25/2003
Event:	HUMAN EXPOSURES CONTROLLED DETERMINATION-YES, APPLICABLE AS OF THIS DATE
Event date:	02/26/2004
Event:	CA PRIORITIZATION-HIGH CA PRIORITY
Event date:	05/19/2016
Event:	ORDER APPEALED
Event date:	06/07/2017
Event:	ORDER APPEALED
Event date:	Not reported
Event:	INVESTIGATION WORKPLAN NOTICE OF DEFICIENCY ISSUED
Event date:	Not reported
Event:	INVESTIGATION REPORT RECEIVED
Event date:	Not reported
Event:	INVESTIGATION WORKPLAN RECEIVED
Event date:	Not reported
Event:	MISC. WORKPLAN SUBMITTED
Event date:	Not reported
Event:	INVESTIGATION WORKPLAN APPROVED
Event date:	Not reported
Event:	REMEDY DECISION

Map ID
Direction
Distance
Elevation

MAP FINDINGS

Site

Database(s)

EDR ID Number
EPA ID Number

DELRAY CONNECTING RAILROAD CO (Continued)

1000366942

Event date: Not reported
Event: CMI WORKPLAN APPROVED

Event date: Not reported
Event: REMEDY CONSTRUCTION

Event date: Not reported
Event: CA PROCESS IS TERMINATED

Event date: Not reported
Event: INVESTIGATION COMPLETE

Facility Has Received Notices of Violations:

Regulation violated: Not reported
Area of violation: Generators - Pre-transport
Date violation determined: 03/06/2007
Date achieved compliance: 04/10/2007
Violation lead agency: State
Enforcement action: WRITTEN INFORMAL
Enforcement action date: 03/14/2007
Enf. disposition status: Not reported
Enf. disp. status date: Not reported
Enforcement lead agency: State
Proposed penalty amount: Not reported
Final penalty amount: Not reported
Paid penalty amount: Not reported

Evaluation Action Summary:

Evaluation date: 03/06/2007
Evaluation: COMPLIANCE EVALUATION INSPECTION ON-SITE
Area of violation: Generators - Pre-transport
Date achieved compliance: 04/10/2007
Evaluation lead agency: State

Evaluation date: 05/18/1989
Evaluation: COMPLIANCE EVALUATION INSPECTION ON-SITE
Area of violation: Not reported
Date achieved compliance: Not reported
Evaluation lead agency: State

Evaluation date: 06/10/1988
Evaluation: COMPLIANCE EVALUATION INSPECTION ON-SITE
Area of violation: Not reported
Date achieved compliance: Not reported
Evaluation lead agency: State

Historical LF:

Facility ID: 82000030
Status: INACTIVE
Contact: Not reported
Facility Phone: Not reported
Facility Fax: Not reported
Facility Type: Not reported
Facility Email: Not reported
Facility is Open: Not reported
Facility Type: Landfill Type II
Facility Contact: GEORGE BAL

Map ID
Direction
Distance
Elevation

MAP FINDINGS

Site

Database(s)

EDR ID Number
EPA ID Number

DELRAY CONNECTING RAILROAD CO (Continued)

1000366942

County Code: 82
Facility Number: 000030
Staff: Not reported
Active: No
Permit Date: Not reported
Permit Number: Not reported
License Date: / /
License No: Not reported
No Waste: Not reported
Enforcement: Not reported
Exp Letters: Not reported
Operator Name: Not reported
Operator Contact: Not reported
Operator Address: Not reported
Operator City,St,Zip: Not reported
Operator Telephone: Not reported
Operator Fax: Not reported
Operator Email: Not reported
Owner Name: ALLIED CORP-MGR POLLUT CONTROL
Owner Contact: Not reported
Attention: #201/455-4947
Owner Address: BOX 2332R
Owner City,St,Zip: MORRISTOWN, NJ 07960
Owner Telephone: Not reported
Owner Fax: Not reported
Owner Email: Not reported
District: S.E. Michigan
Section: Not reported
Permit Applicant: ALLIED CORPORTATION
Permit Applicant Contact: GEORGE BALCH, MGR POLL CONTROL
Permit Applicant Address: BOX 2332R
Permit Applicant City,St,Zip: MORRISTOWN, NJ 07960
Permit Applicant Phone: Not reported
Application Type: Private
Liner Information: Not reported
Nature of Wastes Allowed: Not reported
Township: Not reported
Section Number: Not reported
Township Section: Not reported
District: Not reported
Business Type: Not reported
County Description: Not reported
County 2 Description: Not reported
Liner Type: Not reported
Reported Date: Not reported
Amount: 0.00
Financial Instrument: Not reported
Fund Type: Not reported
Issued Date: Not reported
Expires: Not reported
Expiry: Not reported
Licensed: Not reported
Comments: Not reported
Date of Expiry of Current License: Not reported
Acreage Currently Licensed: 0.000
Acres Certified Closed: 0.000
Issue of 1st Construction Permit Date: Not reported

Map ID
Direction
Distance
Elevation

MAP FINDINGS

Site

Database(s)

EDR ID Number
EPA ID Number

DELRAY CONNECTING RAILROAD CO (Continued)

1000366942

Acres Given in 1st Construction Permit: 0.000
Issue of 2nd Construction Permit Date: Not reported
Acres Given in 2nd Construction Permit: 0.000
Issue of 3rd Construction Permit Date: Not reported
Acres Given in 3rd Construction Permit: 0.000
Restrictive Deed Covenant Filed: Not reported
Perpetual Care Fund Type: Not reported
Perpetual Care Fund Signed: Not reported
Perpetual Care Fund Agreement Signed: Not reported
Groundwater Monitoring System Exists: Not reported
Date landill Certified Closed: Not reported
Received Waste on or After Oct. 9, 1991: Not reported
Site Monitorable Under Definition of New Rules: Not reported

INVENTORY:

Bea Number: Not reported
Township: Detroit
District: Southeast MI
Data Source: Part 201
Latitude: 42.29324
Longitude: -83.10911

PART 201:

Facility ID: 82001593
Facility Status: Interim Response in progress
Source: Petroleum & Coal Products
SAM Score: 38
SAM Score Date: 06/07/2004
Township: 02S
Range: 11E
Section: Not reported
Quarter: Not reported
Quarter/Quarter: Not reported
Pollutants: Benzene; Pb; Bicarbonates; PNAs

2020 COR ACTION:

EPA ID: MID099114704
Region: 5
Action: Not reported

FINDS:

Registry ID: 110003695920

Environmental Interest/Information System

RCRAInfo is a national information system that supports the Resource Conservation and Recovery Act (RCRA) program through the tracking of events and activities related to facilities that generate, transport, and treat, store, or dispose of hazardous waste. RCRAInfo allows RCRA program staff to track the notification, permit, compliance, and corrective action activities required under RCRA.

[Click this hyperlink](#) while viewing on your computer to access additional FINDS: detail in the EDR Site Report.

Map ID
Direction
Distance
Elevation

MAP FINDINGS

Site

Database(s)

EDR ID Number
EPA ID Number

DELRAY CONNECTING RAILROAD CO (Continued)

1000366942

ECHO:

Envid: 1000366942
Registry ID: 110003695920
DFR URL: <http://echo.epa.gov/detailed-facility-report?fid=110003695920>

AIRS:

State Registration Number: A9740
Naics Code: Not reported
Contact Email: Not reported
Contact Name: Not reported
Contact Phone: Not reported
Contact Address: (same as site address)
Contact City,St,Zip: Not reported
Permit Number: C-4867
Date Received: Not reported
Application Reason: Not reported
Record Type: Not reported
State County FIPS: Not reported
Facility Category: Not reported
SIC Primary: Not reported
Tribal Code: Not reported
Facility Status Code: Not reported
Facility Status: Active
Supplemental Location Text: Not reported
Business Name: Not reported
Principal Product: Not reported
Principal Product Description: Not reported
UTM Zone (Geo Coordinates Universal Transverse Mercator System): Not reported
UTM Horizontal Coord: Not reported
UTM Vertical Coord: Not reported
Mailing Name: Not reported
Mailing Contact Person: Not reported
Mailing Street: Not reported
Mailing City: Not reported
Mailing State: Not reported
Mailing Zip: Not reported
Mailing Zip 4 Extension: Not reported
Compliance Person: Not reported
Compliance Area Code: Not reported
Compliance Phone Number: Not reported
Emission Inventory Contact Person: Not reported
EI Contact Area Code: Not reported
EI Contact Phone Number: Not reported
Permit Contact Person: Not reported
Permit Contact Person Area Code: Not reported
Permit Contact Person Phone Number: Not reported
Federal Employer Id Number: Not reported
Of Employees: Not reported
Reporting Year: Not reported
Date Record Was Created: Not reported

NY MANIFEST:

Country: USA
EPA ID: MID099114704
Facility Status: Not reported
Location Address 1: 7819 WEST JEFFERSON

Map ID
Direction
Distance
Elevation

MAP FINDINGS

Site

Database(s)

EDR ID Number
EPA ID Number

DELRAY CONNECTING RAILROAD CO (Continued)

1000366942

Code: BP
Location Address 2: Not reported
Total Tanks: Not reported
Location City: DETROIT
Location State: MI
Location Zip: 48209
Location Zip 4: Not reported

NY MANIFEST:
EPAID: MID099114704
Mailing Name: DETROIT COKE
Mailing Contact: DETROIT COKE
Mailing Address 1: 7819 WEST JEFFERSON
Mailing Address 2: Not reported
Mailing City: DETROIT
Mailing State: MI
Mailing Zip: 48209
Mailing Zip 4: Not reported
Mailing Country: USA
Mailing Phone: 3138426222

NY MANIFEST:
Document ID: NYA2720241
Manifest Status: C
seq: Not reported
Year: 1985
Trans1 State ID: MI92819J
Trans2 State ID: Not reported
Generator Ship Date: 05/21/1985
Trans1 Recv Date: 05/21/1985
Trans2 Recv Date: / /
TSD Site Recv Date: 05/24/1985
Part A Recv Date: 06/03/1985
Part B Recv Date: 06/03/1985
Generator EPA ID: MID099114704
Trans1 EPA ID: MID049277718
Trans2 EPA ID: Not reported
TSD ID 1: NYD049836679
TSD ID 2: Not reported
Manifest Tracking Number: Not reported
Import Indicator: Not reported
Export Indicator: Not reported
Discr Quantity Indicator: Not reported
Discr Type Indicator: Not reported
Discr Residue Indicator: Not reported
Discr Partial Reject Indicator: Not reported
Discr Full Reject Indicator: Not reported
Manifest Ref Number: Not reported
Alt Facility RCRA ID: Not reported
Alt Facility Sign Date: Not reported
MGMT Method Type Code: Not reported
Waste Code: B009 - OTHER PCB WASTES (SEE B007)
Waste Code: Not reported
Waste Code: Not reported
Waste Code: Not reported
Waste Code: Not reported
Waste Code: Not reported

Map ID
Direction
Distance
Elevation

MAP FINDINGS

Site

Database(s)

EDR ID Number
EPA ID Number

DELRAY CONNECTING RAILROAD CO (Continued)

1000366942

Quantity: 00150
Units: P - Pounds
Number of Containers: 001
Container Type: DM - Metal drums, barrels
Handling Method: L Landfill.
Specific Gravity: 100

[Click this hyperlink](#) while viewing on your computer to access additional NY_MANIFEST: detail in the EDR Site Report.

WDS:

Site Id: MIR000015420
WMD Id: 410758
Site Specific Name: DELRAY CONNECTING RAILROAD CO
Mailing Address: PO BOX 32538
Mailing City/State/Zip: 48232
Mailing County: WAYNE

Site Id: MIK954632279
WMD Id: 482321
Site Specific Name: MDOT DRIC BRINE WELL INVESTIGATION
Mailing Address: 2000 BRUSH ST
Mailing City/State/Zip: 48226
Mailing County: WAYNE

Site Id: MID099114704
WMD Id: 398083
Site Specific Name: FORMER DETROIT COKE CORPORATION SITE
Mailing Address: 1985 DOUGLAS DR N
Mailing City/State/Zip: 55422
Mailing County: Not reported

232
NW
1/2-1
0.936 mi.
4940 ft.

NAGEL RESIDENCE
866 WHITE ST.
LINCOLN PARK, MI

MI BROWNFIELDS S105966151
MI DEL PART 201 N/A

Actual:
583 ft.
Focus Map:
8

BROWNFIELDS:
Facility ID: Not reported
Region: 1
Status: Not reported
Property Use: Not reported
BEA: Not reported
Ernie Id Number: Not reported

BROWNFIELDS:
Property Name: Nagel Residence
MIB/MID Number: MID985569854
Team Leader: TAD
Proposed Redevelopment: Residential
Redevelopment Status: Residential yard - 2000
Completed?: Y
Before Photos?: Y
After Photos?: Not reported
Jobs Created: Not reported
Investment: Not reported

Map ID
Direction
Distance
Elevation

MAP FINDINGS

Site

Database(s)

EDR ID Number
EPA ID Number

NAGEL RESIDENCE (Continued)

S105966151

Tax Increase: 1,000

Facility ID: Not reported
Region: 1
Status: Not reported
Property Use: Not reported
BEA: Not reported
Ernie Id Number: Not reported

BROWNFIELDS:

Property Name: Nagel Residence
MIB/MID Number: MID985569854
Team Leader: TAD
Proposed Redevelopment: Residential
Redevelopment Status: Residential yard - 2000
Completed?: Y
Before Photos?: Y
After Photos?: Not reported
Jobs Created: Not reported
Investment: Not reported
Tax Increase: 1,000

Facility ID: Not reported
Region: 1
Status: Not reported
Property Use: Not reported
BEA: Not reported
Ernie Id Number: Not reported

BROWNFIELDS:

Property Name: Nagel Residence
MIB/MID Number: MID985569854
Team Leader: TAD
Proposed Redevelopment: Residential
Redevelopment Status: Residential yard - 2000
Completed?: Y
Before Photos?: Y
After Photos?: Not reported
Jobs Created: Not reported
Investment: Not reported
Tax Increase: 1,000

DEL_PART201:

Facility ID: 82000131
Status: Delisted - no longer meets criteria specified in rules

MAP FINDINGS

Map ID
 Direction
 Distance
 Elevation

Site

Database(s)

EDR ID Number
 EPA ID Number

233 **VACANT LAND - PLEASANT AVENUE**
NW **PLEASANT AVENUE**
1/2-1 **RIVER ROUGE, MI 48218**
0.953 mi.
5033 ft.

MI INVENTORY **S108959565**
MI PART 201 **N/A**

Actual: INVENTORY:
587 ft. Bea Number: Not reported
Focus Map: Township: River Rouge
1 District: Southeast MI
 Data Source: Part 201
 Latitude: 42.28166
 Longitude: -83.13738

PART 201:
 Facility ID: 82001652
Facility Status: **Interim Response conducted - No further activities anticipated**
 Source: Nonclassifiable Establishments
 SAM Score: 38
 SAM Score Date: 05/10/2004
 Township: Not reported
 Range: Not reported
 Section: Not reported
 Quarter: Not reported
 Quarter/Quarter: Not reported
 Pollutants: Not reported

ORPHAN SUMMARY

City	EDR ID	Site Name	Site Address	Zip	Database(s)
DETROIT	1018148927	FORT STREET ER	INTERSECTION OF FORT AND PLEASANT STREET	48217	SEMS
DETROIT	1015731354	LIEBOLD STREET	INTERSECTION OF LIEBOLD AND PLEASANT STR	48217	SEMS
DETROIT	1007097445	MI DEPT/TRANSPORTATION	I 75 OVER ROUGE RIVER, DEARBOR	48209	RCRA-CESQG
DETROIT	93196031		10520 W 4TH ST	48217	ERNS
DETROIT	94264005		JEFFERSON AVE	48229	ERNS
DETROIT	2014096402		8400 BLOCK WEST JEFFERSON	48209	ERNS
DETROIT	9176298		WEST JEFFERSON	48209	ERNS
DETROIT	95300306		GREAT LAKES STEEL	48209	ERNS
DETROIT	94254649		6307 WEST 4TH STREET	48209	ERNS
DETROIT	97410973		263 NORTH FORMAN	48209	ERNS
DETROIT	94221130		WEST JEFFERSON STREET	48218	ERNS
DETROIT	2015120183		UNDERNEATH DETROIT RIVER		ERNS
DETROIT	2014103027		ROUGE RIVER		ERNS
DETROIT	2015105881		1300 4TH ST		ERNS
DETROIT	2015116419		MARINER'S PARK		ERNS
DETROIT	2015106438		DETROIT RIVER		ERNS
DETROIT	2015106694		2690 JEFFERSON AVE		ERNS
DETROIT	2015129596		DETROIT RIVER		ERNS
DETROIT	2016152247		1300 4TH ST.		ERNS
DETROIT	2015130496		/// DETROIT RIVER ///		ERNS
DETROIT	2016146365		DETROIT RIVER - NORTH AND SOUTH OF		ERNS
DETROIT	2016153726		ROUGE RIVER		ERNS
DETROIT	2015129054		DETROIT RIVER		ERNS
DETROIT	2017175769		DETROIT RIVER		ERNS
DETROIT	2017169579		I-75 NORTH		ERNS
DETROIT	2017177574		GREGORYS RIVER CLUB		ERNS
DETROIT	2014072975		AMBASSADOR BRIDGE ON THE DETRIOT RIVER		ERNS
DETROIT	2014090367		ST CLAIRE RIVER		ERNS
DETROIT	2014089214		MOUTH OF ROUGE RIVER		ERNS
DETROIT	2014092069		ROUGE RIVER DOCK		ERNS
DETROIT	2014072602		DETROIT RIVER		ERNS
DETROIT	2014089938		DETROIT RIVER		ERNS
DETROIT	8870456		NORTH YARD NO M.P.		ERNS
DETROIT	8867059		BETWEEN ROUGE RIVER CUTOFF AND THE OJIBWAY, DETROIT RIVER JU		ERNS
DETROIT	877506		EASEMENT WEST OF HUBBLE ST. THREE POLES NORTH OF TYLER ST		ERNS
DETROIT	8853224		NORTH YARD		ERNS
DETROIT	8864720		ALLEY NORTH OF MADELEINE ST; 4 POLES EAST OF QUEEN		ERNS
DETROIT	8863235		4TH PRECINCT 7140 WEST 4TH ST		ERNS
DETROIT	8861464		RIVER RUAGE POWER PLANT		ERNS
DETROIT	8853761		NEAR THE DETROIT TUNNEL ON THE DETROIT RIVER		ERNS
DETROIT	89104735		ALLEY NORTH OF FINKLE ST, 1 POLE EAST OF STOPEL ST.		ERNS
DETROIT	89107340		NORTH RAIL YARD		ERNS

ORPHAN SUMMARY

City	EDR ID	Site Name	Site Address	Zip	Database(s)
DETROIT	89119808		BOBOLO DOCK JEFFERSON AVENUE		ERNS
DETROIT	89113624		IN ALLEY EAST OF IRONWOOD STREET & 1 POLE NORTH OF MOORE STR		ERNS
DETROIT	8875236		CHRYSLER EAST JEFFERSON		ERNS
DETROIT	9034044		GREAT LAKES STEEL BOAT		ERNS
DETROIT	9015169		NORTHERN DETROIT RIVER		ERNS
DETROIT	9028558		RIVER ROUGE POWER PLANT		ERNS
DETROIT	89126426		E. SIDE OF RENAISSANCE CENTER IN DETROIT RIVER.		ERNS
DETROIT	9035949		NORTH WEST SUB STATION		ERNS
DETROIT	875892		SLOACOM CANAL ELIZABETH PARK SIDE TO THE DETROIT EDISON PLAN		ERNS
DETROIT	874826		NORTH BOUND CHRYSLER FREEWAY AT FOURTH INTERCHANGE		ERNS
DETROIT	8720057		ROUGE RIVER		ERNS
DETROIT	87362		FORT STREET AND ROUGE RIVER NEXT TO ROUGE RIVER BRIDGE AT 30		ERNS
DETROIT	8746		JEFFERSON ST 2 POLES EAST OF COPELAND		ERNS
DETROIT	876909		ALLEY NORTH OF SIX MI PLACE, 5 POLES EAST OF 2ND AVE		ERNS
DETROIT	8713133		1000 FEET NORTH OF ARRRDOR TRAIL		ERNS
DETROIT	8718014		ALLEY NORTH OF MONTLIEU / 3 POLES WEST OF GILBO		ERNS
DETROIT	92118612		JEFFERSON		ERNS
DETROIT	9196968		ALLEY SOUTH OF JOSEPHINE		ERNS
DETROIT	92118899		RIVER FRONT MARINA APTS		ERNS
DETROIT	9184706		NO.2 RIVER ROUGE FLUX		ERNS
DETROIT	92119562		ROUGE RIVER ALONG THE		ERNS
DETROIT	92150001		ALGONQUIN AND JEFFERSON		ERNS
DETROIT	92138271		NORTH OF BELLE ISLE		ERNS
DETROIT	92133659		ROUGE RIVER		ERNS
DETROIT	93186813		.5 MI EAST OF WOODWARD AV		ERNS
DETROIT	94219235		ROUGE RIVER / SOUTH END		ERNS
DETROIT	93187660		NORTH YARD		ERNS
DETROIT	93196061		RIVER ROUGE AND FORT ST		ERNS
DETROIT	93203198		ACROSS FROM JEFFERSON ST		ERNS
DETROIT	94221118		NEAR THE RIVER ROUGE		ERNS
DETROIT	9042742		I-75 NORTH AT THE ROUTE		ERNS
DETROIT	9046475		ROUGE RIVER		ERNS
DETROIT	9047336		WEST JEFFERSON AND 18TH		ERNS
DETROIT	9172716		SOUTH OF 4TH ST		ERNS
DETROIT	9171370		2ND AND WILARD		ERNS
DETROIT	9179352		ROUGE RIVER		ERNS
DETROIT	9154060		ALLEY NORTH OF CANFIELD		ERNS
DETROIT	89117854		6TH MILE AND RYAN RD		ERNS
DETROIT	97376114		GRAND RIVER SUBSTATION		ERNS
DETROIT	95309386		DETROIT RIVER		ERNS
DETROIT	97393994		ALLY SOUTH OF MARION, 2		ERNS
DETROIT	96364200		DETROIT RIVER LOWER END		ERNS
DETROIT	96353819		DETROIT RIVER,		ERNS
DETROIT	96370357		DETROIT RIVER BY MEDUSA		ERNS

ORPHAN SUMMARY

City	EDR ID	Site Name	Site Address	Zip	Database(s)
DETROIT	94267546		ALLEY NORTH OF MICHIGAN		ERNS
DETROIT	94250678		GREAT LAKES STEEL PLANT		ERNS
DETROIT	97402995		DETROIT RIVER		ERNS
DETROIT	97405350		DEL RAY PARK		ERNS
DETROIT	95293199		NORTH YARD		ERNS
DETROIT	98463157		80 INCH MILL		ERNS
DETROIT	98435233		JEFFERSON STREET BRIDGE		ERNS
DETROIT	99500916		ROUGE RIVER / FORTH ST		ERNS
DETROIT	98424931		ROUGE RIVER		ERNS
DETROIT	98424951		ROUGE RIVER NEAR		ERNS
DETROIT	2000544324		1 POLE EAST OF 2ND AVE IN		ERNS
DETROIT	2001564576		JEFFERSON		ERNS
DETROIT	2001567394		CROSS JEFFERSON AND		ERNS
DETROIT	2005768705		6701 JEFFERSON AVE.		ERNS
DETROIT	2008874329		NORTH TERMINAL REDEVELOPMENT		ERNS
DETROIT	2011991482		JEFFERSON STREET BRIDGE		ERNS
DETROIT	2012017577		ON THE ROUGE RIVER		ERNS
DETROIT	2012009465		550 WEST MAPLE ST		ERNS
DETROIT	2011993529		HARBOR HILL MARINA		ERNS
DETROIT	2009922797		RIVER ROUGE		ERNS
DETROIT	2010933221		JEFFERSON ST AND ROSA PARKS		ERNS
DETROIT	S118188591	GRAND RIVER/FOREST/ROSA PARKS/CANFIELD	GRAND RIVER/FOREST/ROSA PARKS/CANFIELD		MI INVENTORY
DETROIT	S121466670	EAST JEFFERSON DEVELOPMENT	1425 & 1475 EAST JEFFERSON		MI INVENTORY
DETROIT	S118622033	16700-16819 GRAND RIVER	16700-16819 GRAND RIVER		MI INVENTORY
DETROIT	S118693575	EIGHTEENTH AND JEFFERSON	EIGHTEENTH AND JEFFERSON		MI INVENTORY
DETROIT	S118693594	JOY & SOUTHFIELD FWY	JOY & SOUTHFIELD FWY		MI INVENTORY
DETROIT	S118693614	19013 WOODWARD	19013 WOODWARD		MI INVENTORY
DETROIT	S108959577	SPARETIME FAMILY ENTERTAINMENT CENTER	LYCASTE/JEFFERSON		MI PART 201
DETROIT	90060282		JEFFERSON ST		HMIRS
DETROIT	94090201		W JEFFERSON		HMIRS
DETROIT	91050542		JEFFERSON AVE		HMIRS
DETROIT	91070563		JEFFERSON		HMIRS
DETROIT	91080080		3RD ST		HMIRS
DETROIT	91080162		JEFFERSON AVE		HMIRS
DETROIT	91080421		CONRAIL NORTH RAIL YARD		HMIRS
DETROIT	9999030042		JEFFERSON AVE		HMIRS
DETROIT	2001030713		OUTER DRIVE		HMIRS
DETROIT	20015810		I-75 NORTH		HMIRS
DETROIT	2003123816		M. SOUTHFIELD FRWY & 5 MILE		HMIRS
DETROIT	2007446432	JEFFERSON	JEFFERSON		HMIRS
DETROIT	2007441223	JEFFERSON AVE	JEFFERSON AVE		HMIRS
DETROIT	2007434499	WEST JEFFERSON	WEST JEFFERSON		HMIRS
DETROIT	2007436243	WEST JEFFERSON	WEST JEFFERSON		HMIRS
DETROIT	2007429389	JEFFERSON	JEFFERSON		HMIRS
DETROIT	2008452246	JEFFERSON	JEFFERSON		HMIRS
DETROIT	2008438450	JEFFERSON	JEFFERSON		HMIRS
DETROIT	2008453404	JEFFERSON	JEFFERSON		HMIRS

ORPHAN SUMMARY

City	EDR ID	Site Name	Site Address	Zip	Database(s)
DETROIT	2008440120	JEFFERSON	JEFFERSON		HMIRS
DETROIT	2008447803	JEFFERSON	JEFFERSON		HMIRS
DETROIT	S106688927		8400 BLOCK OF W. JEFFERSON & DELRAY		MI SPILLS
DETROIT	S106847998		VICINITY OF FORD ST. BRIDGE ON RIVER ROUGE		MI SPILLS
DETROIT	S106848117		NEXT TO THE UNITED AUTO WORKERS BUILDING ON JEFFERSON AVENUE		MI SPILLS
DETROIT	S106848285		ROUGE RIVER		MI SPILLS
DETROIT	S106848352		RIVER ROUGE		MI SPILLS
DETROIT	S106848399		BEHIND ROUGE FORD PLANT ON ROUGE RIVER		MI SPILLS
DETROIT	S106848614		BABY CREEK AND JEFFERSON AVENUE		MI SPILLS
DETROIT	S111343213		JEFFERSON ST BRIDGE		MI SPILLS
DETROIT	S111343252		DETROIT RIVER, WEST OF BELL ISLE		MI SPILLS
DETROIT	S111343653		BOTH COMPANIES ARE ON 4TH STREET		MI SPILLS
DETROIT	S111344048		4TH STREET (UNSURE OF EXACT ADDRESS)		MI SPILLS
DETROIT	S111344245		OFF 75, NEAR OR AT JEFFERSON AND FORT		MI SPILLS
DETROIT	S111344287		UNKOWN-BETWEEN JEFFERSON AND COPELAND		MI SPILLS
DETROIT	S111344331		4TH STREET		MI SPILLS
DETROIT	S111344616		4TH ST AND SHAFFER		MI SPILLS
DETROIT	S111344715		JEFFERSON ST AND FORT/CLARK AND DEARBORN		MI SPILLS
DETROIT	S111341996		WEST JEFFERSON		MI SPILLS
DETROIT	S111342097		JEFFERSON RD		MI SPILLS
DETROIT	S111342508		W JEFFERSON		MI SPILLS
DETROIT	S111342715		4TH STREET AND SCHAFFER		MI SPILLS
DETROIT	S111342948		CASS TECHNICAL HIGH SCHOOL, UNKNOWN ADDRESS		MI SPILLS
DETROIT	S111752460		ACROSS THE STREET FROM 6601 E JEFFERSON		MI SPILLS
DETROIT	S118550933		I-75 NEAR MIDTOWN BEFORE JEFFERSON		MI SPILLS
DETROIT	S118551053		VAN DYKE AND OUTER DRIVE		MI SPILLS
DETROIT	S118551065		WOODWARD		MI SPILLS
DETROIT	S119759627		I75 NORTH		MI SPILLS
DETROIT	S119761299		BY RIVER ROUGE HIGH SCHOOL		MI SPILLS
DETROIT	S111342972		1/4 MILE SOUTH OF JEFFERSON STREET BRIDGE		MI SPILLS
DETROIT	S107165292		MONTCALM BETWEEN WITHERELL AND WOODWARD		MI SPILLS
DETROIT	S107165313		NEAR WARREN AND ST. AUBURN		MI SPILLS
DETROIT	S107165446		SHAFER BETWEEN 4TH AND OAKWOOD		MI SPILLS
DETROIT	S107925424		OFF I-75 ON JEFFERSON IN DETROIT		MI SPILLS
DETROIT	S107925761		NEAR CORNER OF DEARBORN AND JEFFERSON		MI SPILLS
DETROIT	S107597342		ALLEY BEHIND 4641 GRAND RIVER		MI SPILLS
DETROIT	S107597443		GRAND RIVER NEAR LODGE		MI SPILLS
DETROIT	S107597547		NORTH OF BRANDON ST.		MI SPILLS
DETROIT	S107597607		ROUGE RIVER @ JEFFERSON BRIDGE		MI SPILLS
DETROIT	S112199413		CORNER OF WILLIS AND WOODWARD		MI SPILLS
DETROIT	S112199644		THINKS ITS WILSON & WOODWARD		MI SPILLS
DETROIT	S112199718		VACANT LOT-500 FREDRICK.NEAR PECK PARK.OFF BRUSH		MI SPILLS
DETROIT	S112199736		WOODWARD AVE		MI SPILLS
DETROIT	S115950314		RIVER ROUGE, DETROIT RIVER		MI SPILLS
DETROIT	S119011079		4TH ST		MI SPILLS
DETROIT	S108163026		ST. MARY'S CEMENT TERMINAL-ROUGE RIVER		MI SPILLS

ORPHAN SUMMARY

City	EDR ID	Site Name	Site Address	Zip	Database(s)
DETROIT	S112450159		JEFFERSON ST (ZUG ISLAND)		MI SPILLS
DETROIT	S107597069		1300 SOUTH 4TH ST		MI SPILLS
DETROIT	S121507847		1 BELANGER PARK DR,		MI SPILLS
DETROIT	S109258340	MDOT	I-75 NORTH OF DEARBORN		MI SPILLS
DETROIT	S109258481	MORGAN WATERFRONT ESTATES	LENOX ST., SOUTH OF EAST JEFFERSON		MI SPILLS
DETROIT	S109258506	NADINE NOWOSAD	ON 7 MILE IN BETWEEN WOODWARD AND JOHN R.		MI SPILLS
DETROIT	S109259016	SYSTEMATIC RECYCLING LLC	JEFFERSON		MI SPILLS
DETROIT	S109257014	ANONYMOUS	JEFFERSON AND GARLAND BY MCDONALD'S		MI SPILLS
DETROIT	S109259468	UNKNOWN	I-75 AT GRAND RIVER		MI SPILLS
DETROIT	S109259512	UNKNOWN	LINCLON PARK		MI SPILLS
DETROIT	S109257354	COMPOST FACILITY	JEFFERSON ST.		MI SPILLS
DETROIT	S109257457	DARRELL LUNDY/CITY OF DETROIT	ROUGE RIVER @ 8 MILE & TELEGRAPH		MI SPILLS
DETROIT	S109532655	ANONYMOUS	ON LIVERNOIS, 1 MILE NORTH OF DAVISON		MI SPILLS
DETROIT	S109532669	ATIRA HAMPTON/DTE ENERGY	DELRAY PEAKERS, 6911 W. JEFFERSON		MI SPILLS
DETROIT	S109417031	UNKNOWN	NORTHBOUND I-75 & RIVER ROUGE BRIDGE		MI SPILLS
DETROIT	S109417147	UNKNOWN	GRAND RIVER AND SCOTTEN		MI SPILLS
DETROIT	S109417150	UNKNOWN	HIGHLAND PARK		MI SPILLS
DETROIT	S109417186	UNKNOWN	DEARBORN AVE./JEFFERSON - DETROIT RIVER		MI SPILLS
DETROIT	S120854215		UNKNOWN - 4TH STREET AND SCHAFFER		MI SPILLS
DETROIT	S120854250		150 (WEST?) JEFFERSON		MI SPILLS
DETROIT	S120854353		UNSURE W JEFFERSON		MI SPILLS
DETROIT	S120853198		2ND STREET		MI SPILLS
DETROIT	S120853228		WOODWARD, JOHN R		MI SPILLS
DETROIT	S120853243		PARK SHELTON, 15 E. KIRBY		MI SPILLS
DETROIT	S120853712		3675 OUTER DR		MI SPILLS
DETROIT	S109847575		1300 S. 4TH ST.		MI SPILLS
DETROIT	S113896267		1300 4TH ST		MI SPILLS
DETROIT	S113717423		1300 S 4TH ST		MI SPILLS
DETROIT	S113717583		ASSUMPTION PARK		MI SPILLS
DETROIT	S105976017		NORTH OF EAST 7 MILE RD., EAST OF OUTER DR.		MI SPILLS
DETROIT	S105978126		CORNER OF LIVERNOIS AND GRAND RIVER		MI SPILLS
DETROIT	S105980163		RIVER ROUGE CANAL		MI SPILLS
DETROIT	S105976207		I-75 TO THE ROUGE RIVER		MI SPILLS
DETROIT	S105978193		EAST FUEL UNLOADING STATION ON THE DETROIT RIVER		MI SPILLS
DETROIT	S105978382		2510 3RD AVENUE		MI SPILLS
DETROIT	S105978741		DETROIT RIVER		MI SPILLS
DETROIT	S105976844		COMPANY DOWN RIVER FROM HIM		MI SPILLS
DETROIT	S105975136		VANDYKE AND OUTER DRIVE		MI SPILLS
DETROIT	S105979633		RIVER ROUGE TERMINAL		MI SPILLS
DETROIT	S105975534		TIREMAN AND OUTER DRIVE ON WEST SIDE OF OUTER		MI SPILLS
DETROIT	S105975639		BETWEEN FORT & JEFFERSON		MI SPILLS
DETROIT	S105975728		END OF DEARBORN ST. & JEFFERSON AVE. @ THE FISHING DOCK		MI SPILLS
DETROIT	S110364554		ON JEFFERSON		MI SPILLS
DETROIT	S110364666		DETROIT RIVER-N BELLE ISLE/E MCARTHUR		MI SPILLS
DETROIT	1010785008	US DEPT/HOMELAND SECURITY	ROUGE RIVER AT MILLER & FORT S	48209	RCRA NonGen / NLR
DETROIT	1017787225	WAYNE COUNTY DEPARTMENT OF PUBLIC SERVICE	W JEFFERSON AVE BRIDGE OVER RO	48209	RCRA NonGen / NLR, FINDS, ECHO
DETROIT	1007098873	US DEPT/HOMELAND SECURITY	RIVER ROUGE @ JEFFERSON	48209	RCRA NonGen / NLR

ORPHAN SUMMARY

City	EDR ID	Site Name	Site Address	Zip	Database(s)
DETROIT	1011919962	US DEPT/HOMELAND SECURITY	ROUGE RIVER AT MILLER & FORT S	48209	FINDS, ECHO
DETROIT	1007133774	US DEPT/HOMELAND SECURITY	RIVER ROUGE @ JEFFERSON	48209	FINDS, ECHO
DETROIT	1007468226	GMC CADILLAC MOTORS CORP.	HAMTRAMCK INDUST. PARK		FINDS
DETROIT	S121719305	M L CHARTIER, INC	JEFFERSON @ ALGONQUIN		MI AIRS
DETROIT	S121715778	CLAWSON PUBLIC SCHOOLS	CLAWSON SENIOR HIGH SCHOOL		MI AIRS
DETROIT	S106521791	DETROIT GSA LLC	LOTS 23, 24, 25, AND 26 JEFFERSON-CONNOR		MI BEA
DETROIT	S106425793	FIFTH THIRD BANK	NORTHEAST CORNER OF THE EAST JEFFERSON		MI BEA
DETROIT	S107031739	CITY HOMES DEVELOPMENT LLC	JEFFERSON VILLAGE SUB - AREA B		MI BEA
DETROIT	S104909454	SOCONY MOBIL (FORMER)	17624-17630 WOODWARD AVENUE		MI BEA
DETROIT	S108414542	OLYMPIA DEVELOPMENT OF MICHIGAN LLC	2142 WEST GRAND RIVER AVENUE		MI BEA
DETROIT	S108190937	FITZSIMONS MANUFACTURING CO.	3775 OUTER DRIVE		MI BEA
DETROIT	S105768184		14100 - 14140 E JEFFERSON		MI BEA
DETROIT	S108895954	LOTS 23, 24, 25 & 26	JEFFERSON CONNOR INDUSTRIAL SUBDIVISION		MI BEA
DETROIT	S109416762	SALVATION ARMY PARCELS	2617, 2621, 2643 PARK AVENUE AND 124		MI BEA
DETROIT	S104910108	ONE-ACRE WAREHOUSE PROPERTY	284 SUMMIT AVENUE/4485 W. JEFFERSON AVE.		MI BEA
DETROIT	S104911065	MICHIGAN HEALTH CARE CENTER(FORMER)	5435, 5501 & 5701 WOODWARD AVE.		MI BEA
DETROIT	S104911107	TABERNACLE MISSIONARY BAPTIST CHURCH	6230, 6250, 6300 GRAND RIVER AVENUE		MI BEA
DETROIT	S104911337	LITTLE CAESARS	2148 W. GRAND RIVER AVENUE AND		MI BEA
DETROIT	S104911520	UAW-GM CENTER FOR HUMAN RESOURCES	1600, 1650 RIVER PLACE, 100 WALKER		MI BEA
DETROIT	S104911788	GRAND TELEGRAPH DEVELOPMENT CO.	GRAND RIVER & TELEGRAPH - LOTS 70-77		MI BEA
DETROIT	S104911839	WOODWARD MILLENNIUM LTD. PARTNERSHIP	3.7 ACRE PARCEL , NORTH OF MACK AVE.		MI BEA
DETROIT	S104912164	DEQUINDRE RAIL LINE	RIVARD TO JEFFERSON		MI BEA
DETROIT	S110142572	NORTRU, INC.	EDLIE & JEFFERSON W. OF LYCASTE		MI BEA
DETROIT	S110142584	PHASE 2A OF GARDENVIEW ESTATES A 2.747	ASHBURY PARK AVE 1,150 FT IN OF TIREMAN		MI BEA
DETROIT	S110142437	CENTRAL INDUSTRIAL PARK	N OF MILWAUKEE AVE. & SW OF GRAND RIVER		MI BEA
DETROIT	S110142459	DEQUINDRE RAIL LINE	JEFFERSON AND GRATIOT		MI BEA
DETROIT	S110142468	DETROIT RIVERFRONT CONSERVANCY INC.	SE SIDE JEFFERSON AVE & E GRAND BLVD		MI BEA
DETROIT	S110300903	MULTIPLE STREET PROPERTY	ON WOODWARD, GARFIELD & CANFIELD		MI BEA
DETROIT	S110300906	NEXUS PROPERTIES, LLC	2457, 2465 WOODWARD, 42, 48 FISHER AND		MI BEA
DETROIT	S110300915	PRESBYTERIAN VILLAGE OF MICHIGAN	WILKINS, BRUSH, ALFRED & BEAUBIEN		MI BEA
DETROIT	S108895999	WAYNE STATE UNIVERSITY	GARFIELD, EAST FOREST AND BEAUBIEN STREE		MI BEA
DETROIT	S105966658	I-94 INDUSTRIAL PARK PROJECT AREA	AREA 2,3,4 AND 6 OF I-94 INDUSTRIAL PARK		MI BEA
DETROIT	S110483002	LITTLE CAESARS	401 W ELIZABETH & 2000 W GRAND RIVER		MI BEA
DETROIT	S118617017	NORTH TERMINAL- BUILDING 106 GROUND SUPPPORT EQUIP. FUELING ISLAND	NEW NORTH TERMINAL		MI Financial Assurance
DETROIT	S111971467	BUSKE TRANSPORT	I 75 & OUTER DR, SB	48217	MI WDS
DETROIT	S111974880	MI DEPT/TRANSPORTATION	I 75 OVER ROUGE RIVER, DEARBORN ST & RR	48209	MI WDS
DETROIT	S111975060	US DEPT/HOMELAND SECURITY	RIVER ROUGE @ JEFFERSON	48209	MI WDS
DETROIT	S111980339	US DEPT/HOMELAND SECURITY	ROUGE RIVER AT MILLER & FORT ST	48209	MI WDS
DETROIT	S111945389	MI DEPT/TRANSPORTATION	FORT ST (OLD US-25)/ROUGE RIVER	48209	MI WDS
DETROIT	S117854350	WAYNE COUNTY DEPARTMENT OF PUBLIC SERVICE	W JEFFERSON AVE BRIDGE OVER ROUGE RIVER	48209	MI WDS
ECORSE	1007202907	INTERNATIONAL TRANSMISSION COMPANY LLC	235 TECUMSEH AVE	48229	RCRA-CESQG
ECORSE	96342370		GREAT LAKES DIV.	48229	ERNS
ECORSE	94253416		DETROIT RIVER	48229	ERNS
ECORSE	94273593		80" HOT STRIP MILL	48229	ERNS
ECORSE	2000525634		GREAT LAKES DIV.	48229	ERNS
ECORSE	2000520450		GREAT LAKES DIV.	48229	ERNS

ORPHAN SUMMARY

City	EDR ID	Site Name	Site Address	Zip	Database(s)
ECORSE	2001587827		1 GREAT LAKES AVE.	48229	ERNS
ECORSE	2008862667		GREAT LAKES WORKS	48229	ERNS
ECORSE	2008892342		GREAT LAKES WORKS	48229	ERNS
ECORSE	2010960499		GREAT LAKES WORKS	48229	ERNS
ECORSE	2012001042		GREAT LAKES WORKS	48229	ERNS
ECORSE	2012005039		GREAT LAKES WORKS	48229	ERNS
ECORSE	2017192262		JEFFERSON		ERNS
ECORSE	8862208		DETROIT RIVER JOHN DINGLE PARK/ SOUTH FIELD AND JEFFERSON		ERNS
ECORSE	89121689		ON ECORSE CREEK, 1/2 BLOCK OFF SOUTH HILL RD		ERNS
ECORSE	9186306		009 OUTFALL 80 INCH MILL		ERNS
ECORSE	9187094		MILL ST. BEHIND FACILITY		ERNS
ECORSE	93174416		WEST JEFFERSON STREET		ERNS
ECORSE	94219584		GREAT LAKES STEEL		ERNS
ECORSE	96367870		GREAT LAKES STEEL		ERNS
ECORSE	96349326		SE CORNER OF GREAT LAKES		ERNS
ECORSE	96368243		80 IN HOTSTRIP MILL		ERNS
ECORSE	94244141		DETROIT RIVER		ERNS
ECORSE	98465510		CORNER OF HIGH ST AND		ERNS
ECORSE	2000531728		SOUTH FIELD AND 3RD STREET		ERNS
ECORSE	2003656502		300 GREAT LAKES AVENUE		ERNS
ECORSE	2003653809		300 GREAT LAKES AVE.		ERNS
ECORSE	2002626805		JOHN DINGELL PARK		ERNS
ECORSE	2006803077		300 GREAT LAKES AVE		ERNS
ECORSE	2012030072		JOHN D. DINGELL PARK IN ECORSE.		ERNS
ECORSE	S106688073		300 GREAT LAKES AVE.		MI SPILLS
ECORSE	S106848935		ON ZUG ISLAND IN RIVER ROUGE		MI SPILLS
ECORSE	S106848094		HOT STRIP MILL		MI SPILLS
ECORSE	S111344579		THE MILL STREET PROJECT (UNSURE OF ADDRESS)		MI SPILLS
ECORSE	S111342997		CORNER HIGH AND GLENDWOOD		MI SPILLS
ECORSE	S107165288		MILL STREET #4		MI SPILLS
ECORSE	S107597348		AT THE FOOT OF SOUTHFIELD & JEFFERSON		MI SPILLS
ECORSE	S107597532		MILL STREET		MI SPILLS
ECORSE	S119010211		OUTTER DR AND JEFFERSON		MI SPILLS
ECORSE	S109258509	NATIONAL STEEL	3400 E. WESTFIELD		MI SPILLS
ECORSE	S109259118	UNITED STATES STEEL	DETROIT RIVER		MI SPILLS
ECORSE	S113896168		US STEEL GREAT LAKES		MI SPILLS
ECORSE	S113717642		JEFFERSON AND GREAT LAKE		MI SPILLS
ECORSE	S117369443		W WESTFIELD		MI SPILLS
ECORSE	S105975457		CORNER OF 3RD ST. AND SOUTHFIELD		MI SPILLS
ECORSE	S105977669		COKE PLANT #5, NORTH AMMONIA DESTRUCTION UNIT		MI SPILLS
ECORSE	S105979911		QUALITY LANE		MI SPILLS
ECORSE	S105980009		GREAT LAKES STEEL,SUB STATION A,235 TECUMSEH AVE		MI SPILLS
ECORSE	S105980052		CORNER OF HIGH ST & SALLIOTT		MI SPILLS
ECORSE	S110364804		END OF SOUTHFIELD RD. ON DETROIT RIVER		MI SPILLS
ECORSE	1006170958	DANA CORPORATION	FOOT OF GREAT LAKES	48229	ICIS, FINDS, ECHO
ECORSE	1014625135		300 GREAT LAKES AVENUE	48229	PCB TRANSFORMER
ECORSE	1008184107	LURIA BROS AND CO INC	4100 WESTFIELD	48229	HIST FTTS

ORPHAN SUMMARY

City	EDR ID	Site Name	Site Address	Zip	Database(s)
ECORSE	S118188276	UNION CARBIDE CORPORATION	GREAT LAKES AVENUE	48229	MI AIRS
ECORSE	S119783858	RESIDENCE	341 WEST GLENWOOD STREET	48229	MI ASBESTOS
ECORSE	S119783859	RESIDENCE	491 WEST GLENWOOD STREET	48229	MI ASBESTOS
ECORSE	S119783860	RESIDENCE	171 ROCKWOOD STREET	48229	MI ASBESTOS
ECORSE	S119786510	RESIDENCE	68 ORCHARD STREET	48229	MI ASBESTOS
ECORSE	S119788677	GREAT LAKES WORKS ZUG ISLAND BLAST	WEST JEFFERSON & ZUG ISLAND ROAD	48229	MI ASBESTOS
ECORSE	S109094217	CVS STORE #08123	4195 AND 4207 WEST JEFFERSON AND		MI BEA
ECORSE	S104910244	RAUPP'S LANDSCAPING	PARCEL S. SIDE OF MILL ST/ W. OF HIGH ST		MI BEA
ECORSE	S110300925	RIVER'S EDGE MARINA	LOTS W. OF W JEFFERSON AVE & HIGH ST		MI BEA
ECORSE	S111975696	INTERNATIONAL TRANSMISSION COMPANY LLC	235 TECUMSEH AVE	48229	MI WDS
ECORSE	S111955863	PANHANDLE EASTERN PIPELINE CO	76 ROCKWOOD	48229	MI WDS
ECORSE	S111950294	DIX AUTO	5036 HIGH ST	48229	MI WDS
ECORSE	S111944003	PEPL NATIONAL STEEL M&R ECORSE	76 ROCKWOOD	48229	MI WDS
ECORSE	S111957265	BLUE MARINE MARITIME	FOOT GREAT LAKES AVENUE	48229	MI WDS
ECORSE	S111965296	GREAT LAKES TOWING	9661 GREAT LAKES AVE	48229	MI WDS
ECORSE	S111933318	MICHIGAN STEEL CORP	400 MILL ST	48229	MI WDS
ECORSE	S110485579	JEFFERSON PROCESSING	GREAT LAKES AVE	48229	MI WDS
LINCOLN PARK	1007099884	MI DEPT/TRANSPORTATION	I 75 OVER M 39 (SOUTHFIELD HWY	48146	RCRA-CESQG
LINCOLN PARK	9999090430		SOUTHFIELD ROAD		HMIRS
LINCOLN PARK	S111342408		NORTH DR ALONG THE CREEK SOUTH OF EMMONS		MI SPILLS
LINCOLN PARK	S108249612		93 MILL		MI SPILLS
LINCOLN PARK	S107165163		I-75 NORTHBOUND (NORTH OF SOUTHFIELD)		MI SPILLS
LINCOLN PARK	S108249724		OUTER DRIVE/AND JOHN A PAPIS		MI SPILLS
LINCOLN PARK	S109258660	PERFECT MAINTENENCE	CREEK @ JOHN PAPPAS DRIVE & OUTER DRIVE OFF I-75		MI SPILLS
LINCOLN PARK	S109259590	UNKNOWN	ON OUTER DRIVE		MI SPILLS
LINCOLN PARK	S109417184	UNKNOWN	LINCOLN PARK		MI SPILLS
LINCOLN PARK	S105979174		RIVER ROUGE AND LINCOLN PARK AREA		MI SPILLS
LINCOLN PARK	1007879994	G & S TRUCKING	I-94 & SOUTHFIELD	48146	RCRA NonGen / NLR
LINCOLN PARK	1007990014	ABF FREIGHT SYSTEM INC	N I 75 NORTH OF SOUTHFIELD	48146	RCRA NonGen / NLR
LINCOLN PARK	1007098266	MI DEPT/TRANSPORTATION	I 75 TO ROUGE RIVER	48146	RCRA NonGen / NLR
LINCOLN PARK	1008204578	ABF FREIGHT SYSTEM INC	N I 75 NORTH OF SOUTHFIELD	48146	FINDS, ECHO
LINCOLN PARK	1007738993	G & S TRUCKING	I-94 & SOUTHFIELD	48146	FINDS, ECHO
LINCOLN PARK	S110996892	WEST OUTER DRIVE VACANT PROPERTY	WEST OUTER DRIVE 1.56 ACRE VACANT	48146	MI BEA
LINCOLN PARK	S111969736	SUBURBAN RADIOLOGY	3723 4TH ST	48146	MI WDS
LINCOLN PARK	S111975091	MI DEPT/TRANSPORTATION	I 75 TO ROUGE RIVER	48146	MI WDS
LINCOLN PARK	S111957711	MI DEPT/NATURAL RESOURCES AND ENVIRONMENT	I 75 & M 89 INDUSTRIAL PARK	48146	MI WDS
LINCOLN PARK	S111976223	G & S TRUCKING	I-94 & SOUTHFIELD	48146	MI WDS
LINCOLN PARK	S111972634	MI DEPT/TRANSPORTATION	I 75 OVER M 39 (SOUTHFIELD HWY)	48146	MI WDS
LINCOLN PARK	S111976843	ABF FREIGHT SYSTEM INC	N I 75 NORTH OF SOUTHFIELD	48146	MI WDS
RIVER ROUGE	9027746		1 BALLINGER PARK DR	48218	ERNS
RIVER ROUGE	93172893		DETROIT RIVER NEAR MOUTH	48218	ERNS
RIVER ROUGE	9161181		FOOT OF GREAT LAKES AVE.	48218	ERNS
RIVER ROUGE	95280438		RIVER ROUGE	48218	ERNS
RIVER ROUGE	2015134908		MARION AVE		ERNS
RIVER ROUGE	2016167136		NUMBER 1 BALANGER PARK DRIVE		ERNS
RIVER ROUGE	2016163839		1 GREAT LAKES AVE		ERNS
RIVER ROUGE	8856436		IRONTON SUBSTATION 2120 GREAT LAKES AV		ERNS

ORPHAN SUMMARY

City	EDR ID	Site Name	Site Address	Zip	Database(s)
RIVER ROUGE	89111069		RIVER ROUGE POWER PLANT JUNCTION OF RIVER ROUGE AND DETROIT		ERNS
RIVER ROUGE	89118753		GREAT LAKES STEEL FACILITY/SEE MAP W/DIR		ERNS
RIVER ROUGE	9035045		FIGHTING ISLAND NORTH		ERNS
RIVER ROUGE	9016404		RIVER ROUGE POWER PALNT		ERNS
RIVER ROUGE	9033580		RIVER ROUGE POWER PLANT		ERNS
RIVER ROUGE	89127783		ROUGE RIVER		ERNS
RIVER ROUGE	9194371		GREAT LAKES STEEL		ERNS
RIVER ROUGE	92136050		RIVER ROUGE		ERNS
RIVER ROUGE	9154994		RIVER ROUGE FACILITY		ERNS
RIVER ROUGE	97378719		RIVER ROUGE POWER PLANT		ERNS
RIVER ROUGE	97374012		RIVER ROUGE YARD		ERNS
RIVER ROUGE	97398676		RIVER ROUGE RAIL YARD		ERNS
RIVER ROUGE	96355613		ROUGE RIVER		ERNS
RIVER ROUGE	94231037		1 BELANDGER PARK DRIVE		ERNS
RIVER ROUGE	99471591		1 BALLINGER PARK DRIVE		ERNS
RIVER ROUGE	99497843		RIVER ROUGE YARD		ERNS
RIVER ROUGE	2001581400		NUMBER 1 BALANGER PARK DRIVE		ERNS
RIVER ROUGE	2007838764		1 BALANGER PARK DRIVE		ERNS
RIVER ROUGE	2012010068		4TH ST. BRIDGE		ERNS
RIVER ROUGE	2009915350		ROUGE RIVER		ERNS
RIVER ROUGE	2017192155		W JEFFERSON / COOLIDGE HWY		ERNS
RIVER ROUGE	S117057718	PLEASANT AVENUE	RIVER ROUGE	48218	MI AUL
RIVER ROUGE	9999100201		COOLIDGE		HMIRS
RIVER ROUGE	2004060446		MARION AVENUE		HMIRS
RIVER ROUGE	S106688063		008 OUTFALL ON THE DETROIT RIVER		MI SPILLS
RIVER ROUGE	S106848167		ON JEFFERSON, BEHIND HER HOUSE.		MI SPILLS
RIVER ROUGE	S111344465		JEFFERSON AND RIVER ROUGE		MI SPILLS
RIVER ROUGE	S111342267		ZUG ISLAND ON DETROIT RIVER		MI SPILLS
RIVER ROUGE	S119759382		100 QUALITY DRIVE		MI SPILLS
RIVER ROUGE	S107165537		W. PLEASANT & W. JEFFERSON (CROSS STREETS)		MI SPILLS
RIVER ROUGE	S107165219		JEFFERSON AND GREAT LAKES ST.		MI SPILLS
RIVER ROUGE	S107925657		RIVER ROUGE/ZUG ISLAND		MI SPILLS
RIVER ROUGE	S107597589		PART OF FACILITY LOCATED IN RIVER ROUGE		MI SPILLS
RIVER ROUGE	S108162917		LOWER PART OF CITY BY MILL		MI SPILLS
RIVER ROUGE	S109259121	UNITED STATES STEELE	ZUG ISLAND IN RIVER ROUGE		MI SPILLS
RIVER ROUGE	S109259368	UNKNOWN	BELANGER PARK		MI SPILLS
RIVER ROUGE	S109533050	MARK GORNICK/U.S. STEEL	OUTFALL 009, HOT STRIP MILL		MI SPILLS
RIVER ROUGE	S120854173		GREAT LAKES ST		MI SPILLS
RIVER ROUGE	S120856107		80 HOTSTRIPS MILL		MI SPILLS
RIVER ROUGE	S105978064		RIVER ROUGE POWER PLANT		MI SPILLS
RIVER ROUGE	S105980305		NORTH END @ 80 INCH HOT STRIP MILL		MI SPILLS
RIVER ROUGE	S105976768		RIVER ROUGE YARD AT 1575 COOLIDGE ST.		MI SPILLS
RIVER ROUGE	S105979001		RIVER ROUGE		MI SPILLS
RIVER ROUGE	S105979081		THROUGHOUT THE CITY OF RIVER ROUGE		MI SPILLS
RIVER ROUGE	S105977185		RIVER ROUGE POWER PLANT		MI SPILLS
RIVER ROUGE	S105975274		ZUG ISLAND PROPERTY & RIVER ROUGE		MI SPILLS

ORPHAN SUMMARY

City	EDR ID	Site Name	Site Address	Zip	Database(s)
RIVER ROUGE	S105979750		RIVER ROUGE POWER PLANT(SAME ADDRESS)		MI SPILLS
RIVER ROUGE	S105977999		ROUGE RIVER		MI SPILLS
RIVER ROUGE	S110364984		RIVER ROUGE, MI		MI SPILLS
RIVER ROUGE	S110365359		ZUG ISLAND, RIVER ROUGE/DETROIT RIVER		MI SPILLS
RIVER ROUGE	S110364834		BETWEEN 4TH AND JEFFERSON ST. BRIDGE		MI SPILLS
RIVER ROUGE	S110364938		RIVER ROUGE, CORNER OF VISGER & 8TH		MI SPILLS
RIVER ROUGE	1016274277	DOWNRIVER MARINE TERMINALS INC	FOOT OF GREAT LAKES AVE	48218	FINDS, ECHO
RIVER ROUGE	1018325608	US STEEL-GL-80 MILL	FOOT OF GREAT LAKES AVENUE	48218	ECHO
RIVER ROUGE	S111832655	CE DETROIT LLC	MARION AVENUE (664 ON GATE OFF	48209	MI BEA
RIVER ROUGE	S104912505	VISGER AVENUE PROPERTY	CITY OF RIVER ROUGE		MI BEA
RIVER ROUGE	S106174477	LEASE HOLD PROPERTY	MARION/GREAT LAKES/BELANGER PARK DRIVES		MI BEA
RIVER ROUGE	S116356128		549 GOODELL ST	48218	MI LEAD
RIVER ROUGE	S111965348	JET STAR	MARION ST	48218	MI WDS
RIVER ROUGE	S111937049	DOWNRIVER MARINE TERMINALS INC	FOOT OF GREAT LAKES AVE	48218	MI WDS
RIVERVIEW	1003871236	PENNWALT CORPORATION BRINE FIELD	SOUTH OF PENNSYLVANIA & W ELECTRIC	48192	SEMS-ARCHIVE
RIVERVIEW	95288531		CIVIC PARK DR JUST NORTH	48192	ERNS
RIVERVIEW	9012059		46TH ST AND 4TH AVE S		ERNS
RIVERVIEW	8711206		W. JEFFERSON BETWEEN PA RD AND SIBLEY RD		ERNS
RIVERVIEW	92119381		JEFFERSON ST		ERNS
RIVERVIEW	2003656749		12168 W JEFFERSON		ERNS
RIVERVIEW	95286118		LEAD EAST CIVIC PARK DR		ERNS
RIVERVIEW	2006818101		PENNSYLVIA ST. AND WEST JEFFERSON ST.		ERNS
RIVERVIEW	96050063		JEFFERSON		HMIRS
RIVERVIEW	9998060627		WEST JEFFERSON AVE		HMIRS
RIVERVIEW	9998101204		PENNSYLVANNIA/ WEST JEFFERSON		HMIRS
RIVERVIEW	S109257893	GEODYNAMIC INDUSTRIES	W. JEFFERSON LOCATION		MI SPILLS
RIVERVIEW	S109258773	RIVERVIEW SHORE MARINA	BACK OF 18110 W. JEFFERSON		MI SPILLS
RIVERVIEW	S105979508		NORTH END OF PLANT, NEAR PENNSYLVANIA RD.		MI SPILLS
RIVERVIEW	S105979754		RIVERVIEW FOREST NEIGHBORHOOD		MI SPILLS
RIVERVIEW	1007099957	US ENVIRONMENTAL PROTECTION AGENCY	18200 BLOCK OF W JEFFERSON & F	48192	RCRA NonGen / NLR
RIVERVIEW	1012050717	CEREXAGRI, INC.	17168 W JEFFERSON	48192	SSTS
RIVERVIEW	1016278091	MONQUAQON CREEK	JEFFERSON AW BRIDGE @ MONQUAQON CREEK	48192	FINDS
RIVERVIEW	1016304881	JEFFERSON AVE. CAUSTIC SPILL	SE CORNER OF JEFFERSON & FORD	48192	FINDS
RIVERVIEW	S109416779	UNITED STATES POSTAL SERVICE	2.9 ACRE PARCEL OF CIVIC PARK DRIVE		MI BEA
RIVERVIEW	S110142577	OBEN, WALTER J., JR.	2.26 ACRES ON W. JEFFERSON AVENUE		MI BEA
RIVERVIEW	S111971104	US ENVIRONMENTAL PROTECTION AGENCY	18200 BLOCK OF W JEFFERSON & FORD	48192	MI WDS
WAYNE COUNTY	2017177436		DETROIT RIVER		ERNS
WAYNE COUNTY	8862203		PLANT INTAKE CANAL WHICH FLOWS IN FROM DETROIT RIVER		ERNS
WAYNE COUNTY	8870811		RIVER ROUGE YARD; MP 07.0		ERNS
WAYNE COUNTY	8854349		BORDERS TRENTON CHANNEL OF DETRIOT RIVER		ERNS
WAYNE COUNTY	8860677		FROM NORTH WEST OF TRENTON		ERNS
WAYNE COUNTY	877762		AT SLAB MILL		ERNS
WAYNE COUNTY	8863058		LEAD NORTH OF ANNARBOR RD;TWO POLES EAST OF SHELDON RD		ERNS
WAYNE COUNTY	89101760		BAD ODOR IN THE AIR OVER THE NORTH WEST SIDE OF TOWN		ERNS
WAYNE COUNTY	89114224		TRENTON CHANNEL ON DETROIT RIVER BUOY C 17		ERNS
WAYNE COUNTY	89102259		SLOCUM CANAL, TRENTON CHANNEL OF DETROIT RIVER, OUTFALL		ERNS

#820

ORPHAN SUMMARY

City	EDR ID	Site Name	Site Address	Zip	Database(s)
WAYNE COUNTY	90394		OHIO RIVER MILE 485		ERNS
WAYNE COUNTY	875419		OUTFALL TO DETROIT RIVER		ERNS
WAYNE COUNTY	2001556372		WEST JEFFERSON AND 10TH STFREET IN DETRO		ERNS
WAYNE COUNTY	2011981748		DETROIT RIVER		ERNS
WAYNE COUNTY	2012008467		ALLEN PARK		ERNS
WAYNE COUNTY	S114038467	SE CORNER OF JAMES DESANA DRIVE	JAMES DESANA DR (SE CORNER) AND BIDDLE AVENUE	48192	MI INVENTORY
WAYNE COUNTY	S114039058	TEMPLIN AUTO SALES, INC. (FORMER)	2070 BIDDLE AVENUE LOTS 5 & 6	48192	MI INVENTORY
WAYNE COUNTY	S114039781	WEST OUTER DRIVE VACANT PROPERTY	WEST OUTER DRIVE 1.56 ACRE VACANT PROPERTY	48146	MI INVENTORY
WAYNE COUNTY	S118622232	ERICKSONS, INC.	FINK STREET	48229	MI INVENTORY
WAYNE COUNTY	S119009594	FORMAN PROPERTIES, LLC	263 NORTH FORMAN STREET	48209	MI INVENTORY
WAYNE COUNTY	S120852601	PARCEL #S 5001 - 5005	1301, 1400, 1415 & 1441 SPRINGWELLS CT & 7701 JEFFERSON AVENUE	48209	MI INVENTORY
WAYNE COUNTY	S114033202	CE DETROIT LLC	MARION AVENUE (664 ON GATE OFF MARION AVENUE	48209	MI INVENTORY
WAYNE COUNTY	S114037834	PRESBYTERIAN VILLAGE OF MICHIGAN	WILKINS, BRUSH, ALFRED & BEAUBIEN (2 BLOCKS BETWEEN THESE STREETS)		MI INVENTORY
WAYNE COUNTY	S119009541	GRASSY ISLAND	IN DETROIT RIVER EAST OF WYANDOTTE MI		MI INVENTORY
WAYNE COUNTY	S120852599	ONE-ACRE WAREHOUSE PROPERTY	284 SUMMIT STREET 4485 W. JEFFERSON AVE.		MI INVENTORY
WAYNE COUNTY	S114023507	2.7 ACRE VACANT PARCEL	7850 EAST JEFFERSON AVENUE		MI INVENTORY
WAYNE COUNTY	S114033233	CENTRAL INDUSTRIAL PARK	N OF MILWAUKEE AVE. & SW OF GRAND RIVER		MI INVENTORY
WAYNE COUNTY	S114033240	CENTRAL TRANSPORT	7701 WEST JEFFERSON		MI INVENTORY
WAYNE COUNTY	S114033287	CHERRY HILL VENOY PROPERTIES, L.L.C.	32550 - 32630 CHERRY HILL ROAD		MI INVENTORY
WAYNE COUNTY	S114033347	CITY HOMES DEVELOPMENT LLC	JEFFERSON VILLAGE SUB - AREA B APPROX 18.9 ACRES - 96 LOTS		MI INVENTORY
WAYNE COUNTY	S114033348	CITY HOMES DEVELOPMENT LLC	JEFFERSON VILLAGE SUB AREA C APPROX 11.95 ACRES - 52 LOTS		MI INVENTORY
WAYNE COUNTY	S114033508	COMFORT ZONE ADULT DAYCARE	5937 EAST OUTER DRIVE		MI INVENTORY
WAYNE COUNTY	S114024093		23831 GRAND RIVER		MI INVENTORY
WAYNE COUNTY	S114024210		2473 WOODWARD		MI INVENTORY
WAYNE COUNTY	S114024228	25.48 ACRE PARCEL	NORTH OF MORTON TAYLOR AND YOST		MI INVENTORY
WAYNE COUNTY	S114029484		6555 E. FOREST AVE		MI INVENTORY
WAYNE COUNTY	S114024396		2529 WOODWARD		MI INVENTORY
WAYNE COUNTY	S114024397		2533 WOODWARD		MI INVENTORY
WAYNE COUNTY	S114024563	2781 CORPORATION	2781 WEST JEFFERSON		MI INVENTORY
WAYNE COUNTY	S114021696	(FORMER) BLAIN HOSPITAL	2151 JEFFERSON AVENUE		MI INVENTORY
WAYNE COUNTY	S114025051		3080 E OUTER DRIVE		MI INVENTORY
WAYNE COUNTY	S114021984		10555-10656 W. GRAND RIVER		MI INVENTORY
WAYNE COUNTY	S114025574		3501 E. JEFFERSON		MI INVENTORY
WAYNE COUNTY	S114032200		9244-9268 AND 9222 GRAND RIVER 9238 AND 9338 RAVENSWOOD		MI INVENTORY
WAYNE COUNTY	S114032270		965 E. JEFFERSON AVE		MI INVENTORY
WAYNE COUNTY	S114032424	AJAX MATERIALS CORPORATION	20901 NORTH HURON RIVER DRIVE		MI INVENTORY
WAYNE COUNTY	S114032510	AMMORI INVESTMENTS, INC.	2650, E. JEFFERSON AVENUE AND 2601 FRANKLING STREET		MI INVENTORY
WAYNE COUNTY	S114032556	ANDERSON MARINE	13431 NORTH TELEGRAPH		MI INVENTORY
WAYNE COUNTY	S114032564	ANGELO IAFRATE CONSTRUCTION CO.	800 MARION		MI INVENTORY
WAYNE COUNTY	S114032566	ANGELO'S CRUSHED CONCRETE	800 MARION		MI INVENTORY
WAYNE COUNTY	S114022763		13580 GRAND RIVER		MI INVENTORY
WAYNE COUNTY	S114022828		1401 W. BROADWAY & 1400 E. FARMER		MI INVENTORY
WAYNE COUNTY	S114022842		14100 - 14140 E JEFFERSON		MI INVENTORY
WAYNE COUNTY	S114032608	ARCHDIOCESE OF DETROIT	10322 WOODWARD AVENUE		MI INVENTORY

ORPHAN SUMMARY

City	EDR ID	Site Name	Site Address	Zip	Database(s)
WAYNE COUNTY	S114032664	ATTISHA LAND DEVELOPMENT	9221 EAST JEFFERSON AVENUE		MI INVENTORY
WAYNE COUNTY	S114032676	AUTO CENTER RADIATOR REPAIR CORP	10832 E. JEFFERSON AVE		MI INVENTORY
WAYNE COUNTY	S114032680	AUTO REPAIR SHOP (FORMER)	5801 WOODWARD AVENUE		MI INVENTORY
WAYNE COUNTY	S114023040		15175 E JEFFERSON AVE		MI INVENTORY
WAYNE COUNTY	S114023041		15175 E. JEFFERSON AVENUE		MI INVENTORY
WAYNE COUNTY	S114032798	BASELINE ENVIROMENTAL ASSESSMENT	3245 EAST JEFFERSON		MI INVENTORY
WAYNE COUNTY	S114032839	BELLE MAISON EAST	8330 EAST JEFFERSON AVENUE		MI INVENTORY
WAYNE COUNTY	S114023394		18740 GRAND RIVER		MI INVENTORY
WAYNE COUNTY	S114032983	BP GAS STATION (FORMER)	3732 W. JEFFERSON		MI INVENTORY
WAYNE COUNTY	S114035372		GRAND RIVER AND SCHAEFER NORTHEAST CORNER		MI INVENTORY
WAYNE COUNTY	S114035376	GRAND TELEGRAPH DEVELOPMENT CO.	GRAND RIVER & TELEGRAPH - LOTS 70-77 LOTS 312-317 BUNGALOHILL SUBDIVISION		MI INVENTORY
WAYNE COUNTY	S114035379	GRAND TRIBUTARY, LLC	17411-17455 W. GRAND RIVER AVENUE		MI INVENTORY
WAYNE COUNTY	S114035407	GREAT LAKES BAGELS	750 NORTH TELEGRAPH ROAD		MI INVENTORY
WAYNE COUNTY	S114039449	VACANT INDUSTRIAL BUILDING	401 SALLIOTTE STREET		MI INVENTORY
WAYNE COUNTY	S114039465	VACANT LAND	GIBRALTER RD BETWEEN FORT & W JEFFERSON PARCEL 6 PROPERTY		MI INVENTORY
WAYNE COUNTY	S114039509	VACANT PROPERTY	3450 BIDDLE AVENUE		MI INVENTORY
WAYNE COUNTY	S114035526	HARBORTOWN INVESTMENTS LLC	3400 E. JEFFERSON		MI INVENTORY
WAYNE COUNTY	S114035531	HARDEE'S RESTAURANT U1222096	27526 GRAND RIVER AVENUE		MI INVENTORY
WAYNE COUNTY	S114035660	HOIST AUTO REPAIR (FORMERLY)	37089 GRAND RIVER		MI INVENTORY
WAYNE COUNTY	S114037575	PARK PROPERTIES, L.L.C.	12871 EAST JEFFERSON AVENUE		MI INVENTORY
WAYNE COUNTY	S114039585	VISGER AVENUE PROPERTY	CITY OF RIVER ROUGE 234-240 VISGER AVENUE		MI INVENTORY
WAYNE COUNTY	S114039637	WALBRIDGE ALDINGER PARCELS 1 & 2	613 ABBOTT AND 1240 THIRD STREETS		MI INVENTORY
WAYNE COUNTY	S114035687	HOME DEPOT	38481 HURON RIVER DRIVE		MI INVENTORY
WAYNE COUNTY	S114035701	HORIZON PROPERTIES/ WYANDOTTE SUB.#1	VACANT LOTS NORTH SIDE OF 13TH STREET LOTS 25 AND 26		MI INVENTORY
WAYNE COUNTY	S114035721	HUBBARD COMMUNITIES PROPERTY	2076 CLARK AVENUE AND NORTH 1/2 OF 2070 CLARK AVENUE		MI INVENTORY
WAYNE COUNTY	S114035731	HUMBUG MARSH	WEST JEFFERSON AVENUE		MI INVENTORY
WAYNE COUNTY	S114035755	I-94 INDUSTRIAL PARK PROJECT AREA	AREA 2,3,4 AND 6 OF I-94 INDUSTRIAL PARK		MI INVENTORY
WAYNE COUNTY	S114039732	WAYCOR-PARK PARCELS	2728 AND 2734 PARK AVENUE		MI INVENTORY
WAYNE COUNTY	S114039739	WAYNE STATE UNIVERSITY	GARFIELD, EAST FOREST AND BEAUBIEN STREE SIXTEEN PARCELS IN ALL		MI INVENTORY
WAYNE COUNTY	S114039773	WEST GRAND RIVER AVENUE PROPERTIES	2901-2915 WEST GRAND RIVER AVENUE AND OTHER ADJACENT PROPERTIES		MI INVENTORY
WAYNE COUNTY	S114033525	COMMERCIAL BUILDING	2836 WEST JEFFERSON		MI INVENTORY
WAYNE COUNTY	S114033534	COMMERCIAL BUILDINGS	3750 AND 3800 WOODWARD AVENUE		MI INVENTORY
WAYNE COUNTY	S114033597	COMMERCIAL PROPERTY	3100 EAST JEFFERSON AVENUE		MI INVENTORY
WAYNE COUNTY	S114033604	COMMERCIAL PROPERTY	32905 WEST FORT 22215, 22235 & 22245 HURON RIVER DRIVE		MI INVENTORY
WAYNE COUNTY	S114037803	PORTOFINO LAND COMPANY, L.L.C.	3455 BIDDLE STREET		MI INVENTORY
WAYNE COUNTY	S114037861	PROFESSIONAL PLAZA L.L.C.	3750-3800 WOODWARD AVENUE		MI INVENTORY
WAYNE COUNTY	S114039851	WIGGINTON, THOMAS & MARSHA	2605 W. JEFFERSON AVENUE		MI INVENTORY
WAYNE COUNTY	S114039913	WOODHAVEN VILLAGE SQUARE	ALLEN & WEST ROADS (OFFICE DEPOT SITE, UNIT 3 OF PARCEL B)		MI INVENTORY
WAYNE COUNTY	S114039923	WOODWARD & GARFIELD	4454-4466 WOODWARD AVENUE		MI INVENTORY
WAYNE COUNTY	S114035951	JEFFERSON MC DOUGALL ASSOC.	3245 E. JEFFERSON AVENUE		MI INVENTORY
WAYNE COUNTY	S114035956	JENERIC GROUP, LLC THE	4000 JEFFERSON AVENUE		MI INVENTORY
WAYNE COUNTY	S114038013	PUGNO RESIDENTIAL PROPERTY	22245 HURON RIVER DRIVE		MI INVENTORY
WAYNE COUNTY	S114038018	PYRAMID GUITAR FACILITY	25420 THRU 25432 GRAND RIVER		MI INVENTORY

ORPHAN SUMMARY

City	EDR ID	Site Name	Site Address	Zip	Database(s)
WAYNE COUNTY	S114038026	QUICK CREDIT AUTO SALES (FORMER)	12207/12225/12231/12249/12265 GRAND RIVER AVE		MI INVENTORY
WAYNE COUNTY	S114038027	QUICK LANE (FORMER)/KUHN LAND DEVELOPMEN	17900 WOODWARD AVE		MI INVENTORY
WAYNE COUNTY	S114039933	WOODWARD MILLENNIUM LTD. PARTNERSHIP	3.7 ACRE PARCEL , NORTH OF MACK AVE. BETWEEN JOHN R. AND WOODWARD		MI INVENTORY
WAYNE COUNTY	S114039962	WYANDOTTE, CITY OF	3804 BIDDLE AVENUE		MI INVENTORY
WAYNE COUNTY	S114033792	CVS STORE #08123	4195 AND 4207 WEST JEFFERSON AND 21 AND 27 BONZANO STREET		MI INVENTORY
WAYNE COUNTY	S114033793	CVS STORE #08123	4199 WEST JEFFERSON		MI INVENTORY
WAYNE COUNTY	S114033901	DEQUINDRE RAIL LINE	JEFFERSON AND GRATIOT		MI INVENTORY
WAYNE COUNTY	S114033902	DEQUINDRE RAIL LINE	RIVARD TO JEFFERSON		MI INVENTORY
WAYNE COUNTY	S114033918	DETROIT CITY OF WATER & SEWERAGE DEPT.	9401 W. JEFFERSON AVENUE		MI INVENTORY
WAYNE COUNTY	S114033921	DETROIT COKE CORP SITE	7819 JEFFERSON		MI INVENTORY
WAYNE COUNTY	S114036110	KELSEY-HAYES ROMULUS PLANT	38481 HURON RIVER DRIVE		MI INVENTORY
WAYNE COUNTY	S114036123	KENSINGTON ORGANIZATION, L.L.C.. THE	3100 E. JEFFERSON AVENUE		MI INVENTORY
WAYNE COUNTY	S114036204	LA FRAMBOISE PROPERTIES	2476 WEST JEFFERSON		MI INVENTORY
WAYNE COUNTY	S114038094	RAUPP'S LANDSCAPING	PARCEL S. SIDE OF MILL ST/ W. OF HIGH ST & WEST JEFFERSON AVENUE		MI INVENTORY
WAYNE COUNTY	S114038124	REDFORD COMMUNITY HOSPITAL, FORMER	25144 GRAND RIVER AVENUE		MI INVENTORY
WAYNE COUNTY	S114033934	DETROIT GSA LLC	LOTS 23, 24, 25, AND 26 JEFFERSON-CONNOR INDUSTRIAL SUBDIVISION NO. 1		MI INVENTORY
WAYNE COUNTY	S114033939	DETROIT MARINE TERMINAL	4461 W. JEFFERSON		MI INVENTORY
WAYNE COUNTY	S114033940	DETROIT MEDICAL CENTER	10248 WEST JEFFERSON		MI INVENTORY
WAYNE COUNTY	S114033944	DETROIT MEDICAL CENTER	8282 WOODWARD AVENUE		MI INVENTORY
WAYNE COUNTY	S114033945	DETROIT MEDICAL CENTER	8771-8829 GRAND RIVER AVENUE		MI INVENTORY
WAYNE COUNTY	S114033947	DETROIT MEDICAL CENTER	9221 EAST JEFFERSON		MI INVENTORY
WAYNE COUNTY	S114033950	DETROIT MEDICAL CLINIC	8282 WOODWARD AVE		MI INVENTORY
WAYNE COUNTY	S114033954	DETROIT POLICE DEPARTMENT	11411 EAST JEFFERSON AVENUE		MI INVENTORY
WAYNE COUNTY	S114033968	DETROIT RIVERFRONT CONSERVANCY INC.	SE SIDE JEFFERSON AVE & E GRAND BLVD GABRIEL RICHARD PARK (RIVERWALK LEASE)		MI INVENTORY
WAYNE COUNTY	S114034007	DIVERSIFIED DEVELOPMENTS CORP.	6033 RAWSONVILLE RD. 51381 W. HURON RIVER DRIVE		MI INVENTORY
WAYNE COUNTY	S114036273	LASALLE BANK	436 AND 456 CHARLOTTE		MI INVENTORY
WAYNE COUNTY	S114036286	LEASE HOLD PROPERTY	MARION/GREAT LAKES/BELANGER PARK DRIVES		MI INVENTORY
WAYNE COUNTY	S114038168	RETAIL PROPERTY	51341 WEST HURON RIVER DRIVE		MI INVENTORY
WAYNE COUNTY	S114038176	REVERE COPPER & BRASS (FORMER)	5851 WEST JEFFERSON AVENUE		MI INVENTORY
WAYNE COUNTY	S114038227	RITE AID OF MICHIGAN	1942 BIDDLE AVENUE		MI INVENTORY
WAYNE COUNTY	S114038230	RITE AID OF MICHIGAN	27500, 27488 & 27474 GRAND RIVER AVE.		MI INVENTORY
WAYNE COUNTY	S114038235	RITE AID OF MICHIGAN	6033 RAWSONVILLE ROAD, 51381 W. HURON RIVER DR., 51301 W. HURON RIVER DR.		MI INVENTORY
WAYNE COUNTY	S114034141	ECONOMIC DEVELOPMENT CORPORATION	OF THE CITY OF DETROIT 7819 JEFFERSON AVE, LOTS 3 AND 12		MI INVENTORY
WAYNE COUNTY	S114036392	LITTLE CAESARS	2148 W. GRAND RIVER AVENUE AND 481 W. COLUMBIA STREET		MI INVENTORY
WAYNE COUNTY	S114036394	LITTLE CAESARS	2323/2333 PARK AVENUE		MI INVENTORY
WAYNE COUNTY	S114036396	LITTLE CAESARS	401 W ELIZABETH & 2000 W GRAND RIVER		MI INVENTORY
WAYNE COUNTY	S114036398	LITTLE CAESARS	150 BAGLEY STREET/501 PARK AVENUE		MI INVENTORY
WAYNE COUNTY	S114036445	LOTS 23, 24, 25 & 26	JEFFERSON CONNOR INDUSTRIAL SUBDIVISION		MI INVENTORY
WAYNE COUNTY	S114036446	LOTS 28, 29, 30 & 31	EAST OF CONNER, SOUTH OF MACK (JEFFERSON CONNER INDUSTRIAL SUB. #1)		MI INVENTORY
WAYNE COUNTY	S114038273	RIVER'S EDGE MARINA	LOTS W. OF W JEFFERSON AVE & HIGH ST INCLUDES PARCELS B & C		MI INVENTORY

ORPHAN SUMMARY

City	EDR ID	Site Name	Site Address	Zip	Database(s)
WAYNE COUNTY	S114038274	RIVERBEND PROPERTIES	13310 E. JEFFERSON		MI INVENTORY
WAYNE COUNTY	S114038309	ROCK PROPERTY MANAGMENT COMPANY INC.	9053 WOODWARD AVENUE		MI INVENTORY
WAYNE COUNTY	S114034193	EMANUEL STEWARD'S PLACE (FORMER)	1940 E. JEFFERSON AVENUE		MI INVENTORY
WAYNE COUNTY	S114034229	EQUIPMENT SUPPLY COMPANY	13461 HURON RIVER DRIVE		MI INVENTORY
WAYNE COUNTY	S114034286	FAMILY DOLLAR STORE (PROPOSED)	16001-16021 WOODWARD AVENUE		MI INVENTORY
WAYNE COUNTY	S114036552	MADE IN DETROIT, INC.	N. OF GIBRALTAR RD., S. OF VREELAND RD. AND E. OF JEFFERSON AVE.		MI INVENTORY
WAYNE COUNTY	S114038474	SEARS ROEBUCK & COMPANY	18902 BRADY AND 25025, 25049 GRAND RIVER		MI INVENTORY
WAYNE COUNTY	S114034340	FIFTH THIRD BANK	NORTHEAST CORNER OF THE EAST JEFFERSON AVENUE AND MCDUGALL ST INTERSECTION		MI INVENTORY
WAYNE COUNTY	S114034352	FIRST ATWATER, LLC	14498-14486 GREENFIELD 15400-15320 GRAND RIVER		MI INVENTORY
WAYNE COUNTY	S114034372	FITZSIMONS MANUFACTURING CO.	3775 OUTER DRIVE		MI INVENTORY
WAYNE COUNTY	S114036731	MC CLOUTH STEEL (FORMER) TRENTON	1491 W. JEFFERSON AVENUE		MI INVENTORY
WAYNE COUNTY	S114038526	SHAH & WATTS	9465 GRAND RIVER AVENUE		MI INVENTORY
WAYNE COUNTY	S114038530	SHARON STEEL (FORMER)	7701 & 7951 MAPLE		MI INVENTORY
WAYNE COUNTY	S114038578	SHERWOOD-HYPRO CORP. (FORMER)	6331 EAST JEFFERSON AVENUE		MI INVENTORY
WAYNE COUNTY	S114034561	FORMER CASS CORRIDOR FOOD CO-OP PROP	436 AND 456 CHARLOTTE		MI INVENTORY
WAYNE COUNTY	S114036817	METRO PLYMOUTH, L.L.C.	NORTH 8.89 ACRES AT 40600 PLYMOUTH RD		MI INVENTORY
WAYNE COUNTY	S114036844	MGM RAND DETROIT II, LLC	811 ABBOTT AVENUE		MI INVENTORY
WAYNE COUNTY	S114038640	SMITH ROAD PROPERTY	34.4 ACRE SMITH ROAD PROPERTY MIDDLEBELT ROAD, NORTH OF SMITH ROAD		MI INVENTORY
WAYNE COUNTY	S114038653	SOCONY MOBIL (FORMER)	17624-17630 WOODWARD AVENUE		MI INVENTORY
WAYNE COUNTY	S114034616	FORMER DAGLEISH CADILLAC	6160 CASS AVENUE AND 6131 WOODWARD AVENUE		MI INVENTORY
WAYNE COUNTY	S114034634	FORMER DETROIT COKE CORPORATION	7819 JEFFERSON AVENUE LOT 6 (NOW 1515 SPRINGWELLS COURT		MI INVENTORY
WAYNE COUNTY	S114036896	MICHIGAN CONSOLIDATED GAS COMPANY	5320 EAST OUTER DRIVE		MI INVENTORY
WAYNE COUNTY	S114036906	MICHIGAN HEALTH CARE CENTER(FORMER)	5435, 5501 & 5701 WOODWARD AVE.		MI INVENTORY
WAYNE COUNTY	S114036948	MIDAS MUFFLER & BRAKE SHOP/ AMER.RED CRO	3510 WOODWARD AVENUE		MI INVENTORY
WAYNE COUNTY	S114038743	SPEEDWAY STATION #8733 (FORMER)	8125 NORTH TELEGRAPH ROAD		MI INVENTORY
WAYNE COUNTY	S114038794	STANDARD FEDERAL BANK	15010 JEFFERSON AVENUE		MI INVENTORY
WAYNE COUNTY	S114038817	STAR STEEL SUPPLY COMPANY	3855 E. OUTER DRIVE		MI INVENTORY
WAYNE COUNTY	S114034831	FORMER LETT'S DROP FORGE PROPERTY	2714 W. JEFFERSON AVE.		MI INVENTORY
WAYNE COUNTY	S114034894	FORMER MOVIE THEATER PROPERTY	6800 NORTH WAYNE ROAD		MI INVENTORY
WAYNE COUNTY	S114037029	MOBIL SERVICE STATION	17783-17793 GRAND RIVER AVENUE		MI INVENTORY
WAYNE COUNTY	S114037136	MULTIPLE STREET PROPERTY	ON WOODWARD, GARFIELD & CANFIELD (PARCELS ON ALL THREE STREETS)		MI INVENTORY
WAYNE COUNTY	S114038881	STROH'S WAREHOUSE PROPERTY (FORMER)	1300/1370 MAPLE		MI INVENTORY
WAYNE COUNTY	S114038889	STUDIO ONE APARTMENTS LLC	WSU - SOUTH UNIV VILLAGE DEV SITE NO 1 WOODWARD & CANFIELD AVENUES		MI INVENTORY
WAYNE COUNTY	S114038890	STUDIO ONE MASTER TENANT LLC	WSU - S UNIV VILLAGE DEVEL SITE NO 1 WOODWARD & CANFIELD AVENUES		MI INVENTORY
WAYNE COUNTY	S114038897	SUMMER PARK ASSOCIATES	BETWEEN RIDGE ROAD AND DENTON ROAD NORTH OF GEDDES ROAD		MI INVENTORY
WAYNE COUNTY	S114034938	FORMER REDFORD COMMUNITY HOSPITAL	25144 GRAND RIVER AVENUE		MI INVENTORY
WAYNE COUNTY	S114037174	N.V. LABORATORIES	CORNER RURAL HILL DRIVE & FAIRBROOK UNDEVELOPED PROPERTY		MI INVENTORY
WAYNE COUNTY	S114038993	TABERNACLE MISSIONARY BAPTIST CHURCH	6230, 6250, 6300 GRAND RIVER AVENUE		MI INVENTORY
WAYNE COUNTY	S114039098	THE DETROIT MEDICAL CENTER	13111-13139 WOODWARD AVENUE		MI INVENTORY
WAYNE COUNTY	S114039116	THE RIVERVIEW TRENTON RAILROAD COMPANY	1491 WEST JEFFERSON AVENUE		MI INVENTORY
WAYNE COUNTY	S114037252	NEXUS PROPERTIES, LLC	2457, 2465 WOODWARD, 42, 48 FISHER AND 41, 47, 59 HENRY STREET		MI INVENTORY

ORPHAN SUMMARY

City	EDR ID	Site Name	Site Address	Zip	Database(s)
WAYNE COUNTY	S114037255	NICHOLSON TERMINAL AND DOCK CO.	4461 W. JEFFERSON 4300 W. JEFFERSON		MI INVENTORY
WAYNE COUNTY	S114037345	NORTHLINE L.L.C.	38481 HURON RIVER DRIVE		MI INVENTORY
WAYNE COUNTY	S114037352	NORTHVILLE LABORATORIES, INC.	SE CORNER OF RURAL HILL DRIVE AND FAIRBROOK STREET		MI INVENTORY
WAYNE COUNTY	S114035299	GIBRALTAR LAND COMPANY	NEAR NW CORNER OF GIBRALTER & JEFFERSON (GLC AREAS 1A, 2, 3)		MI INVENTORY
WAYNE COUNTY	S114037362	NORTRU, INC.	EDLIE & JEFFERSON W. OF LYCASTE (APPROX. 5 ACRE PARCEL)		MI INVENTORY
WAYNE COUNTY	S114037386	NW CORNER OF WOODWARD AND CALVERT	10301 WOODWARD		MI INVENTORY
WAYNE COUNTY	S114037412	OBEN, WALTER J., JR.	2.26 ACRES ON W. JEFFERSON AVENUE		MI INVENTORY
WAYNE COUNTY	S114039292	TWO COMMERCIAL BUILDINGS	3750 AND 3800 WOODWARD		MI INVENTORY
WAYNE COUNTY	S114039303	U-WASH DEVELOPMENT CO., L.L.C.	23831 GRAND RIVER AVENUE		MI INVENTORY
WAYNE COUNTY	S114039313	UAW-FORD NEDTC	151 W. JEFFERSON		MI INVENTORY
WAYNE COUNTY	S114039315	UAW-GM CENTER FOR HUMAN RESOURCES	1600, 1650 RIVER PLACE, 100 WALKER CONRAIL PARCELS #13, ITEMS 13-21, 2-3		MI INVENTORY
WAYNE COUNTY	S114039406	UPTOWN RIDGE INVESTORS, LLC	425 AND 525 NORTH RIDGE ROAD		MI INVENTORY
WAYNE COUNTY	S122252111	PHASE 1 OF GARDENVIEW ESTATES, A 6.556	PARCEL OF LAND ON THE WESTSIDE OF ASBURY PARK AVE 650 FT NORTH OF TIREMAN AVE		MI INVENTORY
WAYNE COUNTY	S117440421	G/W JEFFERSON - ST JEAN LLC	11000-11010 EAST JEFFERSON AVENUE		MI INVENTORY
WAYNE COUNTY	S117731950	SALVATION ARMY PARCELS	2617-2643 PARK AVE & 124-148 SIBLEY ST		MI INVENTORY
WAYNE COUNTY	S107597410		DETROIT RIVER @ WINDSOR		MI SPILLS
WAYNE COUNTY	S119011161		I-75 ROUGE RIVER BRIDGE		MI SPILLS
WAYNE COUNTY	S109258482	MORTON TERMINAL	OJIBWAY INDUSTRIAL PARK, WINDSOR, ONTARIO		MI SPILLS
WAYNE COUNTY	S105976899		I-94 BETWEEN OAKWOOD AND SOUTHFIELD WESTBOUND		MI SPILLS
WAYNE COUNTY	S105976999		ROUGE RIVER OUTFALL WEST CHICAGO ROAD AND N. TELEGRAPH		MI SPILLS
WAYNE COUNTY	S105975789		100 YARDS EAST OF JEFFERSON IN ROUGE RIVER		MI SPILLS
WAYNE COUNTY	S110364909		5045 WEST JEFFERSON		MI SPILLS
WAYNE COUNTY	M300002422	CARMEUSE LIME	RIVER ROUGE LIME PLANT		US MINES
WYANDOTTE	1003871310	CENTRAL AVENUE WYANDOTTE	CENTRAL AVENUE NEAR 8TH STREET	48192	SEMS-ARCHIVE
WYANDOTTE	1018157418	GHAZWAN ATTO MD PC	2300 BIDDLE AVE, SUITE 100 & 2	48192	RCRA-CESQG, FINDS, ECHO
WYANDOTTE	1007099129	PANCHOS MEXICAN RESTAURANT	3848-3902 JEFFERSON	48192	RCRA-CESQG
WYANDOTTE	92112073		DETROIT RIVER	48192	ERNS
WYANDOTTE	2000538989		BIDDLE AND PENNSYLVANIA AVE.	48192	ERNS
WYANDOTTE	2010952446		OFF BIDDLE RD.	48192	ERNS
WYANDOTTE	2013063439		DETROIT RIVER		ERNS
WYANDOTTE	8710773		AIR,GROUND, AND WATER MONGUAGON CREEK TO DETROIT RIVER		ERNS
WYANDOTTE	9158039		DETROIT RIVER		ERNS
WYANDOTTE	2005780235		BETWEEN ALFRED ST AND 6TH ST.		ERNS
WYANDOTTE	2010939009		TRENTON CHANNEL/DETROIT RIVER		ERNS
WYANDOTTE	S108417596	LOWER ECORSE CREEK	NORTH DRIVE		MI BROWNFIELDS
WYANDOTTE	S103594589	LOWER ECORSE CREEK	NORTH DRIVE AREA	48192	MI PART 201, MI DEL PART 201
WYANDOTTE	91060220		BIDDLE AVENUE		HMIRS
WYANDOTTE	S111342632		ECORSE RIVER		MI SPILLS
WYANDOTTE	S105976034		CORNER OF BIDDLE AND PENNSYLVANIA		MI SPILLS
WYANDOTTE	S105976204		RESIDENTAL AREAS COVERING TAYLOR, WYANDOTTE, ALLEN PARK		MI SPILLS
WYANDOTTE	S105978409		DETROIT RIVER		MI SPILLS
WYANDOTTE	S105977316		CORNER OF PENNSYLVANIA AND BIDDLE		MI SPILLS
WYANDOTTE	S105979916		POSS JEFFERSON & PENNSYLVANIA		MI SPILLS
WYANDOTTE	1016169090	BASF	NORTH LINE RD & 4TH ST	48192	RCRA NonGen / NLR

Count: 682 records

ORPHAN SUMMARY

City	EDR ID	Site Name	Site Address	Zip	Database(s)
WYANDOTTE	1007101101	MI DEPT/NATURAL RESOURCES AND ENVIRONMEN	18000 BLOCK OF JEFFERSON	48192	RCRA NonGen / NLR
WYANDOTTE	1007690741	FWS-DETROIT RIVER INTERNATIONAL WILDLIFE REFUGE-GRASSY ISLAND	LOCATED W/IN THE DETROIT RIVER, 10 MILES	48192	FINDS
WYANDOTTE	1016411914	BASF	NORTH LINE RD & 4TH ST	48192	FINDS, ECHO
WYANDOTTE	1007140955	MI DEPT/NATURAL RESOURCES AND ENVIRONMEN	18000 BLOCK OF JEFFERSON	48192	FINDS, ECHO
WYANDOTTE	1018131392	FWS-DETROIT RIVER INTERNATIONAL WILDLIFE	W/IN DETROIT RIVER, 10 MILES DOWNSTREAM DETROIT, E OF 6975 MOWER ROAD	48192	DOCKET HWC
WYANDOTTE	S110300872	HORIZON PROPERTIES/ WYANDOTTE SUB.#1	VACANT LOTS NORTH SIDE OF 13TH STREET		MI BEA
WYANDOTTE	S118471288	GHAZWAN ATTO MD PC	2300 BIDDLE AVE, SUITE 100 & 201	48192	MI WDS
WYANDOTTE	S111974152	MI DEPT/NATURAL RESOURCES AND ENVIRONMEN	18000 BLOCK OF JEFFERSON	48192	MI WDS
WYANDOTTE	S111970832	BASF CORP	WYANDOTTE NORTH POWER PLANT	48192	MI WDS
WYANDOTTE	S111971180	GRAND TRUNK RAIL ROAD CO OF MI	JEFFERSON & FORD RD	48192	MI WDS
WYANDOTTE	S111972950	PANCHOS MEXICAN RESTAURANT	3848-3902 JEFFERSON	48192	MI WDS
WYANDOTTE	S114404750	BASF	NORTH LINE RD & 4TH ST	48192	MI WDS

GOVERNMENT RECORDS SEARCHED / DATA CURRENCY TRACKING

To maintain currency of the following federal and state databases, EDR contacts the appropriate governmental agency on a monthly or quarterly basis, as required.

Number of Days to Update: Provides confirmation that EDR is reporting records that have been updated within 90 days from the date the government agency made the information available to the public.

NPL: National Priority List

National Priorities List (Superfund). The NPL is a subset of CERCLIS and identifies over 1,200 sites for priority cleanup under the Superfund Program. NPL sites may encompass relatively large areas. As such, EDR provides polygon coverage for over 1,000 NPL site boundaries produced by EPA's Environmental Photographic Interpretation Center (EPIC) and regional EPA offices.

Date of Government Version: 05/13/2018	Source: EPA
Date Data Arrived at EDR: 05/30/2018	Telephone: N/A
Date Made Active in Reports: 06/22/2018	Last EDR Contact: 07/06/2018
Number of Days to Update: 23	Next Scheduled EDR Contact: 10/15/2018
	Data Release Frequency: Quarterly

NPL Site Boundaries

Sources:

EPA's Environmental Photographic Interpretation Center (EPIC)
Telephone: 202-564-7333

EPA Region 1
Telephone 617-918-1143

EPA Region 3
Telephone 215-814-5418

EPA Region 4
Telephone 404-562-8033

EPA Region 5
Telephone 312-886-6686

EPA Region 10
Telephone 206-553-8665

EPA Region 6
Telephone: 214-655-6659

EPA Region 7
Telephone: 913-551-7247

EPA Region 8
Telephone: 303-312-6774

EPA Region 9
Telephone: 415-947-4246

Proposed NPL: Proposed National Priority List Sites

A site that has been proposed for listing on the National Priorities List through the issuance of a proposed rule in the Federal Register. EPA then accepts public comments on the site, responds to the comments, and places on the NPL those sites that continue to meet the requirements for listing.

Date of Government Version: 05/13/2018	Source: EPA
Date Data Arrived at EDR: 05/30/2018	Telephone: N/A
Date Made Active in Reports: 06/22/2018	Last EDR Contact: 07/06/2018
Number of Days to Update: 23	Next Scheduled EDR Contact: 10/15/2018
	Data Release Frequency: Quarterly

NPL LIENS: Federal Superfund Liens

Federal Superfund Liens. Under the authority granted the USEPA by CERCLA of 1980, the USEPA has the authority to file liens against real property in order to recover remedial action expenditures or when the property owner received notification of potential liability. USEPA compiles a listing of filed notices of Superfund Liens.

Date of Government Version: 10/15/1991	Source: EPA
Date Data Arrived at EDR: 02/02/1994	Telephone: 202-564-4267
Date Made Active in Reports: 03/30/1994	Last EDR Contact: 08/15/2011
Number of Days to Update: 56	Next Scheduled EDR Contact: 11/28/2011
	Data Release Frequency: No Update Planned

GOVERNMENT RECORDS SEARCHED / DATA CURRENCY TRACKING

Delisted NPL: National Priority List Deletions

The National Oil and Hazardous Substances Pollution Contingency Plan (NCP) establishes the criteria that the EPA uses to delete sites from the NPL. In accordance with 40 CFR 300.425.(e), sites may be deleted from the NPL where no further response is appropriate.

Date of Government Version: 05/13/2018	Source: EPA
Date Data Arrived at EDR: 05/30/2018	Telephone: N/A
Date Made Active in Reports: 06/22/2018	Last EDR Contact: 07/06/2018
Number of Days to Update: 23	Next Scheduled EDR Contact: 10/15/2018
	Data Release Frequency: Quarterly

FEDERAL FACILITY: Federal Facility Site Information listing

A listing of National Priority List (NPL) and Base Realignment and Closure (BRAC) sites found in the Comprehensive Environmental Response, Compensation and Liability Information System (CERCLIS) Database where EPA Federal Facilities Restoration and Reuse Office is involved in cleanup activities.

Date of Government Version: 11/07/2016	Source: Environmental Protection Agency
Date Data Arrived at EDR: 01/05/2017	Telephone: 703-603-8704
Date Made Active in Reports: 04/07/2017	Last EDR Contact: 07/06/2018
Number of Days to Update: 92	Next Scheduled EDR Contact: 10/15/2018
	Data Release Frequency: Varies

SEMS: Superfund Enterprise Management System

SEMS (Superfund Enterprise Management System) tracks hazardous waste sites, potentially hazardous waste sites, and remedial activities performed in support of EPA's Superfund Program across the United States. The list was formerly known as CERCLIS, renamed to SEMS by the EPA in 2015. The list contains data on potentially hazardous waste sites that have been reported to the USEPA by states, municipalities, private companies and private persons, pursuant to Section 103 of the Comprehensive Environmental Response, Compensation, and Liability Act (CERCLA). This dataset also contains sites which are either proposed to or on the National Priorities List (NPL) and the sites which are in the screening and assessment phase for possible inclusion on the NPL.

Date of Government Version: 05/18/2018	Source: EPA
Date Data Arrived at EDR: 05/30/2018	Telephone: 800-424-9346
Date Made Active in Reports: 06/22/2018	Last EDR Contact: 07/06/2018
Number of Days to Update: 23	Next Scheduled EDR Contact: 10/15/2018
	Data Release Frequency: Quarterly

SEMS-ARCHIVE: Superfund Enterprise Management System Archive

SEMS-ARCHIVE (Superfund Enterprise Management System Archive) tracks sites that have no further interest under the Federal Superfund Program based on available information. The list was formerly known as the CERCLIS-NFRAP, renamed to SEMS ARCHIVE by the EPA in 2015. EPA may perform a minimal level of assessment work at a site while it is archived if site conditions change and/or new information becomes available. Archived sites have been removed and archived from the inventory of SEMS sites. Archived status indicates that, to the best of EPA's knowledge, assessment at a site has been completed and that EPA has determined no further steps will be taken to list the site on the National Priorities List (NPL), unless information indicates this decision was not appropriate or other considerations require a recommendation for listing at a later time. The decision does not necessarily mean that there is no hazard associated with a given site; it only means that, based upon available information, the location is not judged to be potential NPL site.

Date of Government Version: 05/18/2018	Source: EPA
Date Data Arrived at EDR: 05/30/2018	Telephone: 800-424-9346
Date Made Active in Reports: 06/22/2018	Last EDR Contact: 07/06/2018
Number of Days to Update: 23	Next Scheduled EDR Contact: 07/30/2018
	Data Release Frequency: Quarterly

CORRACTS: Corrective Action Report

CORRACTS identifies hazardous waste handlers with RCRA corrective action activity.

Date of Government Version: 03/01/2018	Source: EPA
Date Data Arrived at EDR: 03/28/2018	Telephone: 800-424-9346
Date Made Active in Reports: 06/22/2018	Last EDR Contact: 06/28/2018
Number of Days to Update: 86	Next Scheduled EDR Contact: 10/08/2018
	Data Release Frequency: Quarterly

GOVERNMENT RECORDS SEARCHED / DATA CURRENCY TRACKING

RCRA-TSDF: RCRA - Treatment, Storage and Disposal

RCRAInfo is EPA's comprehensive information system, providing access to data supporting the Resource Conservation and Recovery Act (RCRA) of 1976 and the Hazardous and Solid Waste Amendments (HSWA) of 1984. The database includes selective information on sites which generate, transport, store, treat and/or dispose of hazardous waste as defined by the Resource Conservation and Recovery Act (RCRA). Transporters are individuals or entities that move hazardous waste from the generator offsite to a facility that can recycle, treat, store, or dispose of the waste. TSDFs treat, store, or dispose of the waste.

Date of Government Version: 03/01/2018	Source: Environmental Protection Agency
Date Data Arrived at EDR: 03/28/2018	Telephone: 312-886-6186
Date Made Active in Reports: 06/22/2018	Last EDR Contact: 06/28/2018
Number of Days to Update: 86	Next Scheduled EDR Contact: 10/08/2018
	Data Release Frequency: Quarterly

RCRA-LQG: RCRA - Large Quantity Generators

RCRAInfo is EPA's comprehensive information system, providing access to data supporting the Resource Conservation and Recovery Act (RCRA) of 1976 and the Hazardous and Solid Waste Amendments (HSWA) of 1984. The database includes selective information on sites which generate, transport, store, treat and/or dispose of hazardous waste as defined by the Resource Conservation and Recovery Act (RCRA). Large quantity generators (LQGs) generate over 1,000 kilograms (kg) of hazardous waste, or over 1 kg of acutely hazardous waste per month.

Date of Government Version: 03/01/2018	Source: Environmental Protection Agency
Date Data Arrived at EDR: 03/28/2018	Telephone: 312-886-6186
Date Made Active in Reports: 06/22/2018	Last EDR Contact: 06/28/2018
Number of Days to Update: 86	Next Scheduled EDR Contact: 10/08/2018
	Data Release Frequency: Quarterly

RCRA-SQG: RCRA - Small Quantity Generators

RCRAInfo is EPA's comprehensive information system, providing access to data supporting the Resource Conservation and Recovery Act (RCRA) of 1976 and the Hazardous and Solid Waste Amendments (HSWA) of 1984. The database includes selective information on sites which generate, transport, store, treat and/or dispose of hazardous waste as defined by the Resource Conservation and Recovery Act (RCRA). Small quantity generators (SQGs) generate between 100 kg and 1,000 kg of hazardous waste per month.

Date of Government Version: 03/01/2018	Source: Environmental Protection Agency
Date Data Arrived at EDR: 03/28/2018	Telephone: 312-886-6186
Date Made Active in Reports: 06/22/2018	Last EDR Contact: 06/28/2018
Number of Days to Update: 86	Next Scheduled EDR Contact: 10/08/2018
	Data Release Frequency: Quarterly

RCRA-CESQG: RCRA - Conditionally Exempt Small Quantity Generators

RCRAInfo is EPA's comprehensive information system, providing access to data supporting the Resource Conservation and Recovery Act (RCRA) of 1976 and the Hazardous and Solid Waste Amendments (HSWA) of 1984. The database includes selective information on sites which generate, transport, store, treat and/or dispose of hazardous waste as defined by the Resource Conservation and Recovery Act (RCRA). Conditionally exempt small quantity generators (CESQGs) generate less than 100 kg of hazardous waste, or less than 1 kg of acutely hazardous waste per month.

Date of Government Version: 03/01/2018	Source: Environmental Protection Agency
Date Data Arrived at EDR: 03/28/2018	Telephone: 312-886-6186
Date Made Active in Reports: 06/22/2018	Last EDR Contact: 06/28/2018
Number of Days to Update: 86	Next Scheduled EDR Contact: 10/08/2018
	Data Release Frequency: Quarterly

LUCIS: Land Use Control Information System

LUCIS contains records of land use control information pertaining to the former Navy Base Realignment and Closure properties.

Date of Government Version: 02/16/2018	Source: Department of the Navy
Date Data Arrived at EDR: 02/22/2018	Telephone: 843-820-7326
Date Made Active in Reports: 05/11/2018	Last EDR Contact: 05/09/2018
Number of Days to Update: 78	Next Scheduled EDR Contact: 08/27/2018
	Data Release Frequency: Varies

GOVERNMENT RECORDS SEARCHED / DATA CURRENCY TRACKING

US ENG CONTROLS: Engineering Controls Sites List

A listing of sites with engineering controls in place. Engineering controls include various forms of caps, building foundations, liners, and treatment methods to create pathway elimination for regulated substances to enter environmental media or effect human health.

Date of Government Version: 02/13/2018	Source: Environmental Protection Agency
Date Data Arrived at EDR: 02/27/2018	Telephone: 703-603-0695
Date Made Active in Reports: 05/11/2018	Last EDR Contact: 05/29/2018
Number of Days to Update: 73	Next Scheduled EDR Contact: 09/10/2018
	Data Release Frequency: Varies

US INST CONTROL: Sites with Institutional Controls

A listing of sites with institutional controls in place. Institutional controls include administrative measures, such as groundwater use restrictions, construction restrictions, property use restrictions, and post remediation care requirements intended to prevent exposure to contaminants remaining on site. Deed restrictions are generally required as part of the institutional controls.

Date of Government Version: 02/13/2018	Source: Environmental Protection Agency
Date Data Arrived at EDR: 02/27/2018	Telephone: 703-603-0695
Date Made Active in Reports: 05/11/2018	Last EDR Contact: 05/29/2018
Number of Days to Update: 73	Next Scheduled EDR Contact: 09/10/2018
	Data Release Frequency: Varies

ERNS: Emergency Response Notification System

Emergency Response Notification System. ERNS records and stores information on reported releases of oil and hazardous substances.

Date of Government Version: 03/19/2018	Source: National Response Center, United States Coast Guard
Date Data Arrived at EDR: 03/27/2018	Telephone: 202-267-2180
Date Made Active in Reports: 06/08/2018	Last EDR Contact: 06/27/2018
Number of Days to Update: 73	Next Scheduled EDR Contact: 10/08/2018
	Data Release Frequency: Quarterly

STANDARD ENVIRONMENTAL RECORDS

State- and tribal - equivalent CERCLIS

MI SHWS: This state does not maintain a SHWS list. See the Federal CERCLIS list and Federal NPL list.

This state does not maintain a SHWS list. See the Federal CERCLIS list and Federal NPL list.

Date of Government Version: N/A	Source: Dept of Environmental Quality
Date Data Arrived at EDR: 10/31/2013	Telephone: 517-284-5103
Date Made Active in Reports: 11/20/2013	Last EDR Contact: 04/18/2018
Number of Days to Update: 20	Next Scheduled EDR Contact: 08/06/2018
	Data Release Frequency: No Update Planned

State and tribal landfill and/or solid waste disposal site lists

MI SWF/LF: Solid Waste Facilities Database

Solid Waste Facilities/Landfill Sites. SWF/LF type records typically contain an inventory of solid waste disposal facilities or landfills in a particular state. Depending on the state, these may be active or inactive facilities or open dumps that failed to meet RCRA Subtitle D Section 4004 criteria for solid waste landfills or disposal sites.

Date of Government Version: 03/26/2018	Source: Dept of Environmental Quality
Date Data Arrived at EDR: 03/27/2018	Telephone: 517-335-4035
Date Made Active in Reports: 05/07/2018	Last EDR Contact: 06/27/2018
Number of Days to Update: 41	Next Scheduled EDR Contact: 10/08/2018
	Data Release Frequency: Semi-Annually

State and tribal leaking storage tank lists

GOVERNMENT RECORDS SEARCHED / DATA CURRENCY TRACKING

MI LUST: Leaking Underground Storage Tank Sites

Leaking Underground Storage Tank Incident Reports. LUST records contain an inventory of reported leaking underground storage tank incidents. Not all states maintain these records, and the information stored varies by state.

Date of Government Version: 05/03/2018	Source: Dept of Environmental Quality
Date Data Arrived at EDR: 05/16/2018	Telephone: 517-373-9837
Date Made Active in Reports: 06/27/2018	Last EDR Contact: 05/16/2018
Number of Days to Update: 42	Next Scheduled EDR Contact: 08/27/2018
	Data Release Frequency: Annually

INDIAN LUST R8: Leaking Underground Storage Tanks on Indian Land

LUSTs on Indian land in Florida, Mississippi and North Carolina.

Date of Government Version: 10/14/2017	Source: EPA Region 4
Date Data Arrived at EDR: 01/23/2018	Telephone: 404-562-8677
Date Made Active in Reports: 04/13/2018	Last EDR Contact: 05/16/2018
Number of Days to Update: 80	Next Scheduled EDR Contact: 08/06/2018
	Data Release Frequency: Varies

INDIAN LUST R7: Leaking Underground Storage Tanks on Indian Land

LUSTs on Indian land in Florida, Mississippi and North Carolina.

Date of Government Version: 10/14/2017	Source: EPA Region 4
Date Data Arrived at EDR: 01/23/2018	Telephone: 404-562-8677
Date Made Active in Reports: 04/13/2018	Last EDR Contact: 05/16/2018
Number of Days to Update: 80	Next Scheduled EDR Contact: 08/06/2018
	Data Release Frequency: Varies

INDIAN LUST R6: Leaking Underground Storage Tanks on Indian Land

LUSTs on Indian land in Florida, Mississippi and North Carolina.

Date of Government Version: 10/14/2017	Source: EPA Region 4
Date Data Arrived at EDR: 01/23/2018	Telephone: 404-562-8677
Date Made Active in Reports: 04/13/2018	Last EDR Contact: 05/16/2018
Number of Days to Update: 80	Next Scheduled EDR Contact: 08/06/2018
	Data Release Frequency: Varies

INDIAN LUST R4: Leaking Underground Storage Tanks on Indian Land

LUSTs on Indian land in Florida, Mississippi and North Carolina.

Date of Government Version: 10/14/2017	Source: EPA Region 4
Date Data Arrived at EDR: 01/23/2018	Telephone: 404-562-8677
Date Made Active in Reports: 04/13/2018	Last EDR Contact: 05/16/2018
Number of Days to Update: 80	Next Scheduled EDR Contact: 08/06/2018
	Data Release Frequency: Varies

INDIAN LUST R1: Leaking Underground Storage Tanks on Indian Land

LUSTs on Indian land in Florida, Mississippi and North Carolina.

Date of Government Version: 10/14/2017	Source: EPA Region 4
Date Data Arrived at EDR: 01/23/2018	Telephone: 404-562-8677
Date Made Active in Reports: 04/13/2018	Last EDR Contact: 05/16/2018
Number of Days to Update: 80	Next Scheduled EDR Contact: 08/06/2018
	Data Release Frequency: Varies

INDIAN LUST R5: Leaking Underground Storage Tanks on Indian Land

LUSTs on Indian land in Florida, Mississippi and North Carolina.

Date of Government Version: 10/14/2017	Source: EPA Region 4
Date Data Arrived at EDR: 01/23/2018	Telephone: 404-562-8677
Date Made Active in Reports: 04/13/2018	Last EDR Contact: 05/16/2018
Number of Days to Update: 80	Next Scheduled EDR Contact: 08/06/2018
	Data Release Frequency: Varies

GOVERNMENT RECORDS SEARCHED / DATA CURRENCY TRACKING

INDIAN LUST R9: Leaking Underground Storage Tanks on Indian Land
LUSTs on Indian land in Florida, Mississippi and North Carolina.

Date of Government Version: 10/14/2017	Source: EPA Region 4
Date Data Arrived at EDR: 01/23/2018	Telephone: 404-562-8677
Date Made Active in Reports: 04/13/2018	Last EDR Contact: 05/16/2018
Number of Days to Update: 80	Next Scheduled EDR Contact: 08/06/2018
	Data Release Frequency: Varies

INDIAN LUST R10: Leaking Underground Storage Tanks on Indian Land
LUSTs on Indian land in Florida, Mississippi and North Carolina.

Date of Government Version: 10/14/2017	Source: EPA Region 4
Date Data Arrived at EDR: 01/23/2018	Telephone: 404-562-8677
Date Made Active in Reports: 04/13/2018	Last EDR Contact: 05/16/2018
Number of Days to Update: 80	Next Scheduled EDR Contact: 08/06/2018
	Data Release Frequency: Varies

FEMA UST: Underground Storage Tank Listing
A listing of all FEMA owned underground storage tanks.

Date of Government Version: 05/15/2017	Source: FEMA
Date Data Arrived at EDR: 05/30/2017	Telephone: 202-646-5797
Date Made Active in Reports: 10/13/2017	Last EDR Contact: 04/13/2018
Number of Days to Update: 136	Next Scheduled EDR Contact: 07/23/2018
	Data Release Frequency: Varies

State and tribal registered storage tank lists

MI UST 2: Underground Storage Tank Listing
A listing of underground storage tank site locations that have unknown owner information.

Date of Government Version: 04/23/2018	Source: Department of Licensing & Regulatory Affairs
Date Data Arrived at EDR: 04/25/2018	Telephone: 517-373-1820
Date Made Active in Reports: 06/27/2018	Last EDR Contact: 06/08/2018
Number of Days to Update: 63	Next Scheduled EDR Contact: 07/30/2018
	Data Release Frequency: Varies

MI UST: Underground Storage Tank Facility List
Registered Underground Storage Tanks. UST's are regulated under Subtitle I of the Resource Conservation and Recovery Act (RCRA) and must be registered with the state department responsible for administering the UST program. Available information varies by state program.

Date of Government Version: 09/13/2017	Source: Department of Licensing & Regulatory Affairs
Date Data Arrived at EDR: 02/01/2018	Telephone: 517-373-1820
Date Made Active in Reports: 02/08/2018	Last EDR Contact: 05/18/2018
Number of Days to Update: 7	Next Scheduled EDR Contact: 08/27/2018
	Data Release Frequency: Annually

MI AST: Aboveground Tanks
Registered Aboveground Storage Tanks.

Date of Government Version: 02/08/2018	Source: Department of Licensing & Regulatory Affairs
Date Data Arrived at EDR: 02/13/2018	Telephone: 517-373-1820
Date Made Active in Reports: 04/17/2018	Last EDR Contact: 05/09/2018
Number of Days to Update: 63	Next Scheduled EDR Contact: 08/27/2018
	Data Release Frequency: No Update Planned

INDIAN UST R10: Underground Storage Tanks on Indian Land

GOVERNMENT RECORDS SEARCHED / DATA CURRENCY TRACKING

Date of Government Version: 04/06/2016	Source: N/A
Date Data Arrived at EDR: 03/02/2017	Telephone: N/A
Date Made Active in Reports: 04/07/2017	Last EDR Contact: 04/27/2018
Number of Days to Update: 36	Next Scheduled EDR Contact: 08/06/2018
	Data Release Frequency: Varies

INDIAN UST R7: Underground Storage Tanks on Indian Land

Date of Government Version: 04/06/2016	Source: N/A
Date Data Arrived at EDR: 03/02/2017	Telephone: N/A
Date Made Active in Reports: 04/07/2017	Last EDR Contact: 04/27/2018
Number of Days to Update: 36	Next Scheduled EDR Contact: 08/06/2018
	Data Release Frequency: Varies

INDIAN UST R8: Underground Storage Tanks on Indian Land

Date of Government Version: 04/06/2016	Source: N/A
Date Data Arrived at EDR: 03/02/2017	Telephone: N/A
Date Made Active in Reports: 04/07/2017	Last EDR Contact: 04/27/2018
Number of Days to Update: 36	Next Scheduled EDR Contact: 08/06/2018
	Data Release Frequency: Varies

INDIAN UST R9: Underground Storage Tanks on Indian Land

Date of Government Version: 04/06/2016	Source: N/A
Date Data Arrived at EDR: 03/02/2017	Telephone: N/A
Date Made Active in Reports: 04/07/2017	Last EDR Contact: 04/27/2018
Number of Days to Update: 36	Next Scheduled EDR Contact: 08/06/2018
	Data Release Frequency: Varies

INDIAN UST R5: Underground Storage Tanks on Indian Land

Date of Government Version: 04/06/2016	Source: N/A
Date Data Arrived at EDR: 03/02/2017	Telephone: N/A
Date Made Active in Reports: 04/07/2017	Last EDR Contact: 04/27/2018
Number of Days to Update: 36	Next Scheduled EDR Contact: 08/06/2018
	Data Release Frequency: Varies

INDIAN UST R4: Underground Storage Tanks on Indian Land

Date of Government Version: 04/06/2016	Source: N/A
Date Data Arrived at EDR: 03/02/2017	Telephone: N/A
Date Made Active in Reports: 04/07/2017	Last EDR Contact: 04/27/2018
Number of Days to Update: 36	Next Scheduled EDR Contact: 08/06/2018
	Data Release Frequency: Varies

INDIAN UST R1: Underground Storage Tanks on Indian Land

Date of Government Version: 04/06/2016	Source: N/A
Date Data Arrived at EDR: 03/02/2017	Telephone: N/A
Date Made Active in Reports: 04/07/2017	Last EDR Contact: 04/27/2018
Number of Days to Update: 36	Next Scheduled EDR Contact: 08/06/2018
	Data Release Frequency: Varies

INDIAN UST R6: Underground Storage Tanks on Indian Land

Date of Government Version: 04/06/2016	Source: N/A
Date Data Arrived at EDR: 03/02/2017	Telephone: N/A
Date Made Active in Reports: 04/07/2017	Last EDR Contact: 04/27/2018
Number of Days to Update: 36	Next Scheduled EDR Contact: 08/06/2018
	Data Release Frequency: Varies

GOVERNMENT RECORDS SEARCHED / DATA CURRENCY TRACKING

State and tribal institutional control / engineering control registries

MI AUL: Engineering and Institutional Controls

A listing of sites with institutional and/or engineering controls in place.

Date of Government Version: 05/25/2018	Source: Dept of Environmental Quality
Date Data Arrived at EDR: 05/29/2018	Telephone: 517-373-4828
Date Made Active in Reports: 06/27/2018	Last EDR Contact: 05/23/2018
Number of Days to Update: 29	Next Scheduled EDR Contact: 09/10/2018
	Data Release Frequency: Quarterly

INDIAN VCP R7: Voluntary Cleanup Priority Lisitng

A listing of voluntary cleanup priority sites located on Indian Land located in Region 7.

Date of Government Version: 03/20/2008	Source: EPA, Region 7
Date Data Arrived at EDR: 04/22/2008	Telephone: 913-551-7365
Date Made Active in Reports: 05/19/2008	Last EDR Contact: 04/20/2009
Number of Days to Update: 27	Next Scheduled EDR Contact: 07/20/2009
	Data Release Frequency: Varies

INDIAN VCP R1: Voluntary Cleanup Priority Lisitng

A listing of voluntary cleanup priority sites located on Indian Land located in Region 7.

Date of Government Version: 03/20/2008	Source: EPA, Region 7
Date Data Arrived at EDR: 04/22/2008	Telephone: 913-551-7365
Date Made Active in Reports: 05/19/2008	Last EDR Contact: 04/20/2009
Number of Days to Update: 27	Next Scheduled EDR Contact: 07/20/2009
	Data Release Frequency: Varies

State and tribal Brownfields sites

MI BROWNFIELDS: Brownfields and USTfield Site Database

All state funded Part 201 and 213 sites, as well as LUST sites that have been redeveloped by private entities using the BEA process. Be aware that this is not a list of all of the potential brownfield sites in Michigan.

Date of Government Version: 01/15/2016	Source: Dept of Environmental Quality
Date Data Arrived at EDR: 02/02/2016	Telephone: 517-373-4805
Date Made Active in Reports: 04/04/2016	Last EDR Contact: 04/18/2018
Number of Days to Update: 62	Next Scheduled EDR Contact: 08/06/2018
	Data Release Frequency: Varies

MI BROWNFIELDS 2: Brownfields Building and Land Site Locations

A listing of brownfield building and land site locations. The listing is a collaborative effort of Michigan Economic Development Corporation, Michigan Economic Developers Association, Detroit Edison, Detroit Area Commercial Board of Realtors

Date of Government Version: 04/09/2007	Source: Economic Development Corporation
Date Data Arrived at EDR: 04/10/2007	Telephone: 888-522-0103
Date Made Active in Reports: 05/01/2007	Last EDR Contact: 05/23/2018
Number of Days to Update: 21	Next Scheduled EDR Contact: 09/10/2018
	Data Release Frequency: Varies

US BROWNFIELDS: A Listing of Brownfields Sites

Brownfields are real property, the expansion, redevelopment, or reuse of which may be complicated by the presence or potential presence of a hazardous substance, pollutant, or contaminant. Cleaning up and reinvesting in these properties takes development pressures off of undeveloped, open land, and both improves and protects the environment. Assessment, Cleanup and Redevelopment Exchange System (ACRES) stores information reported by EPA Brownfields grant recipients on brownfields properties assessed or cleaned up with grant funding as well as information on Targeted Brownfields Assessments performed by EPA Regions. A listing of ACRES Brownfield sites is obtained from Cleanups in My Community. Cleanups in My Community provides information on Brownfields properties for which information is reported back to EPA, as well as areas served by Brownfields grant programs.

GOVERNMENT RECORDS SEARCHED / DATA CURRENCY TRACKING

Date of Government Version: 03/19/2018
Date Data Arrived at EDR: 03/21/2018
Date Made Active in Reports: 06/08/2018
Number of Days to Update: 79

Source: Environmental Protection Agency
Telephone: 202-566-2777
Last EDR Contact: 06/20/2018
Next Scheduled EDR Contact: 10/01/2018
Data Release Frequency: Semi-Annually

ADDITIONAL ENVIRONMENTAL RECORDS

Local Lists of Landfill / Solid Waste Disposal Sites

MI SWRCY: Recycling Facilities

A listing of recycling center locations.

Date of Government Version: 01/11/2018
Date Data Arrived at EDR: 01/16/2018
Date Made Active in Reports: 01/26/2018
Number of Days to Update: 10

Source: Dept of Environmental Quality
Telephone: 517-241-5719
Last EDR Contact: 06/22/2018
Next Scheduled EDR Contact: 10/08/2018
Data Release Frequency: Varies

MI HIST LF: Inactive Solid Waste Facilities

The database contains historical information and is no longer updated.

Date of Government Version: 03/01/1997
Date Data Arrived at EDR: 02/28/2003
Date Made Active in Reports: 03/06/2003
Number of Days to Update: 6

Source: Dept of Environmental Quality
Telephone: 517-335-4034
Last EDR Contact: 02/28/2003
Next Scheduled EDR Contact: N/A
Data Release Frequency: No Update Planned

INDIAN ODI: Report on the Status of Open Dumps on Indian Lands

Location of open dumps on Indian land.

Date of Government Version: 12/31/1998
Date Data Arrived at EDR: 12/03/2007
Date Made Active in Reports: 01/24/2008
Number of Days to Update: 52

Source: Environmental Protection Agency
Telephone: 703-308-8245
Last EDR Contact: 01/30/2018
Next Scheduled EDR Contact: 05/14/2018
Data Release Frequency: Varies

ODI: Open Dump Inventory

An open dump is defined as a disposal facility that does not comply with one or more of the Part 257 or Part 258 Subtitle D Criteria.

Date of Government Version: 06/30/1985
Date Data Arrived at EDR: 08/09/2004
Date Made Active in Reports: 09/17/2004
Number of Days to Update: 39

Source: Environmental Protection Agency
Telephone: 800-424-9346
Last EDR Contact: 06/09/2004
Next Scheduled EDR Contact: N/A
Data Release Frequency: No Update Planned

DEBRIS REGION 9: Torres Martinez Reservation Illegal Dump Site Locations

A listing of illegal dump sites location on the Torres Martinez Indian Reservation located in eastern Riverside County and northern Imperial County, California.

Date of Government Version: 01/12/2009
Date Data Arrived at EDR: 05/07/2009
Date Made Active in Reports: 09/21/2009
Number of Days to Update: 137

Source: EPA, Region 9
Telephone: 415-947-4219
Last EDR Contact: 04/18/2018
Next Scheduled EDR Contact: 08/06/2018
Data Release Frequency: No Update Planned

IHS OPEN DUMPS: Open Dumps on Indian Land

A listing of all open dumps located on Indian Land in the United States.

GOVERNMENT RECORDS SEARCHED / DATA CURRENCY TRACKING

Date of Government Version: 04/01/2014
Date Data Arrived at EDR: 08/06/2014
Date Made Active in Reports: 01/29/2015
Number of Days to Update: 176

Source: Department of Health & Human Services, Indian Health Service
Telephone: 301-443-1452
Last EDR Contact: 05/04/2018
Next Scheduled EDR Contact: 08/13/2018
Data Release Frequency: Varies

US HIST CDL: National Clandestine Laboratory Register

A listing of clandestine drug lab locations that have been removed from the DEAs National Clandestine Laboratory Register.

Date of Government Version: 02/22/2018
Date Data Arrived at EDR: 03/01/2018
Date Made Active in Reports: 05/11/2018
Number of Days to Update: 71

Source: Drug Enforcement Administration
Telephone: 202-307-1000
Last EDR Contact: 05/30/2018
Next Scheduled EDR Contact: 09/10/2018
Data Release Frequency: No Update Planned

Local Lists of Hazardous waste / Contaminated Sites

MI INVENTORY: Inventory of Facilities

The Inventory of Facilities has three data sources: Facilities under Part 201, Environmental Remediation, of the Natural Resources and Environmental Protection Act, 1994 PA 451, as amended (NREPA) identified through state funded or private party response activities (Projects); Facilities under Part 213, Leaking Underground Storage Tanks of the NREPA; and Facilities identified through submittals of Baseline Environmental Assessments (BEA) submitted pursuant to Part 201 or Part 213 of the NREPA. The Part 201 Projects Inventory does not include all of the facilities that are subject to regulation under Part 201 because owners are not required to inform the Department of Environmental Quality (DEQ) about the facilities and can pursue cleanup independently. Facilities that are not known to DEQ are not on the Inventory, nor are locations with releases that resulted in low environmental impact. Part 213 facilities listed here may have more than one release; a list of releases for which corrective actions have been completed and list of releases for which corrective action has not been completed is located on the Leaking Underground Storage Tanks Site Search webpage. The DEQ may or may not have reviewed and concurred with the conclusion that the corrective actions described in a closure report meets criteria. A BEA is a document that new or prospective property owners/operations disclose to the DEQ identifying the property as a facility pursuant to Part 201 and Part 213. The Inventory of BEA Facilities overlaps in part with the Part 201 Projects facilities and Part 213 facilities. There may be more than one BEA for each facility.

Date of Government Version: 04/23/2018
Date Data Arrived at EDR: 04/25/2018
Date Made Active in Reports: 06/27/2018
Number of Days to Update: 63

Source: Department of Environmental Quality
Telephone: 517-284-5136
Last EDR Contact: 04/25/2018
Next Scheduled EDR Contact: 08/06/2018
Data Release Frequency: Quarterly

MI PART 201: Part 201 Site List

A Part 201 Listed site is a location that has been evaluated and scored by the DEQ using the Part 201 scoring model. The location is or includes a "facility" as defined by Part 201, where there has been a release of a hazardous substance(s) in excess of the Part 201 residential criteria, and/or where corrective actions have not been completed under Part 201 to meet the applicable cleanup criteria for unrestricted residential use. The Part 201 List does not include all of the sites of contamination that are subject to regulation under Part 201 because owners are not required to inform the DEQ about the sites and can pursue cleanup independently. Sites of environmental contamination that are not known to DEQ are not on the list, nor are sites with releases that resulted in low environmental impact.

Date of Government Version: 10/01/2013
Date Data Arrived at EDR: 10/03/2014
Date Made Active in Reports: 10/03/2014
Number of Days to Update: 0

Source: Department of Environmental Quality
Telephone: 517-284-5103
Last EDR Contact: 04/18/2018
Next Scheduled EDR Contact: 08/06/2018
Data Release Frequency: No Update Planned

MI CDL: Clandestine Drug Lab Listing

A listing of clandestine drug lab locations.

GOVERNMENT RECORDS SEARCHED / DATA CURRENCY TRACKING

Date of Government Version: 12/31/2016
Date Data Arrived at EDR: 02/17/2017
Date Made Active in Reports: 04/18/2017
Number of Days to Update: 60

Source: Department of Community Health
Telephone: 517-373-3740
Last EDR Contact: 04/18/2018
Next Scheduled EDR Contact: 08/06/2018
Data Release Frequency: Varies

MI DEL PART 201: Delisted List of Contaminated Sites

A deleted site has been removed from the Part 201 List because information known to the DEQ at the time of the evaluation does not support inclusion on the Part 201 List. This designation is often applied to sites where changes in cleanup criteria resulted in a determination that the site no longer exceeds any applicable cleanup criterion.

A delisted site has been removed from the Part 201 List because response actions have reduced the levels of contaminants to concentrations which meet or are below the criteria for unrestricted residential use.

Date of Government Version: 08/01/2013
Date Data Arrived at EDR: 08/01/2013
Date Made Active in Reports: 09/11/2013
Number of Days to Update: 41

Source: Dept of Environmental Quality
Telephone: 517-373-9541
Last EDR Contact: 04/18/2018
Next Scheduled EDR Contact: 08/06/2018
Data Release Frequency: Varies

US CDL: Clandestine Drug Labs

A listing of clandestine drug lab locations. The U.S. Department of Justice ("the Department") provides this web site as a public service. It contains addresses of some locations where law enforcement agencies reported they found chemicals or other items that indicated the presence of either clandestine drug laboratories or dumpsites. In most cases, the source of the entries is not the Department, and the Department has not verified the entry and does not guarantee its accuracy. Members of the public must verify the accuracy of all entries by, for example, contacting local law enforcement and local health departments.

Date of Government Version: 02/22/2018
Date Data Arrived at EDR: 03/01/2018
Date Made Active in Reports: 05/11/2018
Number of Days to Update: 71

Source: Drug Enforcement Administration
Telephone: 202-307-1000
Last EDR Contact: 05/30/2018
Next Scheduled EDR Contact: 09/10/2018
Data Release Frequency: Quarterly

Local Land Records

MI LIENS: Lien List

An Environmental Lien is a charge, security, or encumbrance upon title to a property to secure the payment of a cost, damage, debt, obligation, or duty arising out of response actions, cleanup, or other remediation of hazardous substances or petroleum products upon a property, including (but not limited to) liens imposed pursuant to CERCLA 42 USC * 9607(1) and similar state or local laws. In other words: a lien placed upon a property's title due to an environmental condition

Date of Government Version: 12/25/2017
Date Data Arrived at EDR: 01/19/2018
Date Made Active in Reports: 01/26/2018
Number of Days to Update: 7

Source: Dept of Environmental Quality
Telephone: 517-241-7603
Last EDR Contact: 04/20/2018
Next Scheduled EDR Contact: 07/30/2018
Data Release Frequency: Varies

LIENS 2: CERCLA Lien Information

A Federal CERCLA ('Superfund') lien can exist by operation of law at any site or property at which EPA has spent Superfund monies. These monies are spent to investigate and address releases and threatened releases of contamination. CERCLIS provides information as to the identity of these sites and properties.

Date of Government Version: 05/13/2018
Date Data Arrived at EDR: 05/30/2018
Date Made Active in Reports: 06/29/2018
Number of Days to Update: 30

Source: Environmental Protection Agency
Telephone: 202-564-6023
Last EDR Contact: 07/06/2018
Next Scheduled EDR Contact: 08/06/2018
Data Release Frequency: Semi-Annually

GOVERNMENT RECORDS SEARCHED / DATA CURRENCY TRACKING

HMIRS: Hazardous Materials Information Reporting System

Hazardous Materials Incident Report System. HMIRS contains hazardous material spill incidents reported to DOT.

Date of Government Version: 03/26/2018	Source: U.S. Department of Transportation
Date Data Arrived at EDR: 03/27/2018	Telephone: 202-366-4555
Date Made Active in Reports: 06/08/2018	Last EDR Contact: 03/27/2018
Number of Days to Update: 73	Next Scheduled EDR Contact: 07/09/2018
	Data Release Frequency: Quarterly

Records of Emergency Release Reports

MI PEAS: Pollution Emergency Alerting System

Environmental pollution emergencies reported to the Department of Environmental Quality such as tanker accidents, pipeline breaks, and release of reportable quantities of hazardous substances.

Date of Government Version: 12/31/2017	Source: Dept of Environmental Quality
Date Data Arrived at EDR: 01/26/2018	Telephone: 517-373-8427
Date Made Active in Reports: 04/04/2018	Last EDR Contact: 04/26/2018
Number of Days to Update: 68	Next Scheduled EDR Contact: 08/06/2018
	Data Release Frequency: Quarterly

RCRA NonGen / NLR: RCRA - Non Generators / No Longer Regulated

RCRAInfo is EPA's comprehensive information system, providing access to data supporting the Resource Conservation and Recovery Act (RCRA) of 1976 and the Hazardous and Solid Waste Amendments (HSWA) of 1984. The database includes selective information on sites which generate, transport, store, treat and/or dispose of hazardous waste as defined by the Resource Conservation and Recovery Act (RCRA). Non-Generators do not presently generate hazardous waste.

Date of Government Version: 03/01/2018	Source: Environmental Protection Agency
Date Data Arrived at EDR: 03/28/2018	Telephone: 312-886-6186
Date Made Active in Reports: 06/22/2018	Last EDR Contact: 06/28/2018
Number of Days to Update: 86	Next Scheduled EDR Contact: 10/08/2018
	Data Release Frequency: Quarterly

FUDS: Formerly Used Defense Sites

The listing includes locations of Formerly Used Defense Sites properties where the US Army Corps of Engineers is actively working or will take necessary cleanup actions.

Date of Government Version: 01/31/2015	Source: U.S. Army Corps of Engineers
Date Data Arrived at EDR: 07/08/2015	Telephone: 202-528-4285
Date Made Active in Reports: 10/13/2015	Last EDR Contact: 05/25/2018
Number of Days to Update: 97	Next Scheduled EDR Contact: 09/03/2018
	Data Release Frequency: Varies

DOD: Department of Defense Sites

This data set consists of federally owned or administered lands, administered by the Department of Defense, that have any area equal to or greater than 640 acres of the United States, Puerto Rico, and the U.S. Virgin Islands.

Date of Government Version: 12/31/2005	Source: USGS
Date Data Arrived at EDR: 11/10/2006	Telephone: 888-275-8747
Date Made Active in Reports: 01/11/2007	Last EDR Contact: 04/13/2018
Number of Days to Update: 62	Next Scheduled EDR Contact: 07/23/2018
	Data Release Frequency: Semi-Annually

FEDLAND: Federal and Indian Lands

Federally and Indian administered lands of the United States. Lands included are administered by: Army Corps of Engineers, Bureau of Reclamation, National Wild and Scenic River, National Wildlife Refuge, Public Domain Land, Wilderness, Wilderness Study Area, Wildlife Management Area, Bureau of Indian Affairs, Bureau of Land Management, Department of Justice, Forest Service, Fish and Wildlife Service, National Park Service.

GOVERNMENT RECORDS SEARCHED / DATA CURRENCY TRACKING

Date of Government Version: 12/31/2005
Date Data Arrived at EDR: 02/06/2006
Date Made Active in Reports: 01/11/2007
Number of Days to Update: 339

Source: U.S. Geological Survey
Telephone: 888-275-8747
Last EDR Contact: 04/11/2018
Next Scheduled EDR Contact: 07/23/2018
Data Release Frequency: N/A

SCRD DRYCLEANERS: State Coalition for Remediation of Drycleaners Listing

The State Coalition for Remediation of Drycleaners was established in 1998, with support from the U.S. EPA Office of Superfund Remediation and Technology Innovation. It is comprised of representatives of states with established drycleaner remediation programs. Currently the member states are Alabama, Connecticut, Florida, Illinois, Kansas, Minnesota, Missouri, North Carolina, Oregon, South Carolina, Tennessee, Texas, and Wisconsin.

Date of Government Version: 01/01/2017
Date Data Arrived at EDR: 02/03/2017
Date Made Active in Reports: 04/07/2017
Number of Days to Update: 63

Source: Environmental Protection Agency
Telephone: 615-532-8599
Last EDR Contact: 05/15/2018
Next Scheduled EDR Contact: 08/27/2018
Data Release Frequency: Varies

US FIN ASSUR: Financial Assurance Information

All owners and operators of facilities that treat, store, or dispose of hazardous waste are required to provide proof that they will have sufficient funds to pay for the clean up, closure, and post-closure care of their facilities.

Date of Government Version: 03/01/2018
Date Data Arrived at EDR: 03/27/2018
Date Made Active in Reports: 06/22/2018
Number of Days to Update: 87

Source: Environmental Protection Agency
Telephone: 202-566-1917
Last EDR Contact: 06/27/2018
Next Scheduled EDR Contact: 10/08/2018
Data Release Frequency: Quarterly

EPA WATCH LIST: EPA WATCH LIST

EPA maintains a "Watch List" to facilitate dialogue between EPA, state and local environmental agencies on enforcement matters relating to facilities with alleged violations identified as either significant or high priority. Being on the Watch List does not mean that the facility has actually violated the law only that an investigation by EPA or a state or local environmental agency has led those organizations to allege that an unproven violation has in fact occurred. Being on the Watch List does not represent a higher level of concern regarding the alleged violations that were detected, but instead indicates cases requiring additional dialogue between EPA, state and local agencies - primarily because of the length of time the alleged violation has gone unaddressed or unresolved.

Date of Government Version: 08/30/2013
Date Data Arrived at EDR: 03/21/2014
Date Made Active in Reports: 06/17/2014
Number of Days to Update: 88

Source: Environmental Protection Agency
Telephone: 617-520-3000
Last EDR Contact: 05/07/2018
Next Scheduled EDR Contact: 08/20/2018
Data Release Frequency: Quarterly

2020 COR ACTION: 2020 Corrective Action Program List

The EPA has set ambitious goals for the RCRA Corrective Action program by creating the 2020 Corrective Action Universe. This RCRA cleanup baseline includes facilities expected to need corrective action. The 2020 universe contains a wide variety of sites. Some properties are heavily contaminated while others were contaminated but have since been cleaned up. Still others have not been fully investigated yet, and may require little or no remediation. Inclusion in the 2020 Universe does not necessarily imply failure on the part of a facility to meet its RCRA obligations.

Date of Government Version: 04/22/2013
Date Data Arrived at EDR: 03/03/2015
Date Made Active in Reports: 03/09/2015
Number of Days to Update: 6

Source: Environmental Protection Agency
Telephone: 703-308-4044
Last EDR Contact: 05/08/2018
Next Scheduled EDR Contact: 08/20/2018
Data Release Frequency: Varies

TSCA: Toxic Substances Control Act

Toxic Substances Control Act. TSCA identifies manufacturers and importers of chemical substances included on the TSCA Chemical Substance Inventory list. It includes data on the production volume of these substances by plant site.

GOVERNMENT RECORDS SEARCHED / DATA CURRENCY TRACKING

Date of Government Version: 12/31/2016
Date Data Arrived at EDR: 06/21/2017
Date Made Active in Reports: 01/05/2018
Number of Days to Update: 198

Source: EPA
Telephone: 202-260-5521
Last EDR Contact: 06/22/2018
Next Scheduled EDR Contact: 10/01/2018
Data Release Frequency: Every 4 Years

TRIS: Toxic Chemical Release Inventory System

Toxic Release Inventory System. TRIS identifies facilities which release toxic chemicals to the air, water and land in reportable quantities under SARA Title III Section 313.

Date of Government Version: 12/31/2016
Date Data Arrived at EDR: 01/10/2018
Date Made Active in Reports: 01/12/2018
Number of Days to Update: 2

Source: EPA
Telephone: 202-566-0250
Last EDR Contact: 05/25/2018
Next Scheduled EDR Contact: 09/03/2018
Data Release Frequency: Annually

SSTS: Section 7 Tracking Systems

Section 7 of the Federal Insecticide, Fungicide and Rodenticide Act, as amended (92 Stat. 829) requires all registered pesticide-producing establishments to submit a report to the Environmental Protection Agency by March 1st each year. Each establishment must report the types and amounts of pesticides, active ingredients and devices being produced, and those having been produced and sold or distributed in the past year.

Date of Government Version: 12/31/2009
Date Data Arrived at EDR: 12/10/2010
Date Made Active in Reports: 02/25/2011
Number of Days to Update: 77

Source: EPA
Telephone: 202-564-4203
Last EDR Contact: 04/09/2018
Next Scheduled EDR Contact: 08/06/2018
Data Release Frequency: Annually

ROD: Records Of Decision

Record of Decision. ROD documents mandate a permanent remedy at an NPL (Superfund) site containing technical and health information to aid in the cleanup.

Date of Government Version: 05/13/2018
Date Data Arrived at EDR: 05/30/2018
Date Made Active in Reports: 06/29/2018
Number of Days to Update: 30

Source: EPA
Telephone: 703-416-0223
Last EDR Contact: 07/06/2018
Next Scheduled EDR Contact: 10/15/2018
Data Release Frequency: Annually

RMP: Risk Management Plans

When Congress passed the Clean Air Act Amendments of 1990, it required EPA to publish regulations and guidance for chemical accident prevention at facilities using extremely hazardous substances. The Risk Management Program Rule (RMP Rule) was written to implement Section 112(r) of these amendments. The rule, which built upon existing industry codes and standards, requires companies of all sizes that use certain flammable and toxic substances to develop a Risk Management Program, which includes a(n): Hazard assessment that details the potential effects of an accidental release, an accident history of the last five years, and an evaluation of worst-case and alternative accidental releases; Prevention program that includes safety precautions and maintenance, monitoring, and employee training measures; and Emergency response program that spells out emergency health care, employee training measures and procedures for informing the public and response agencies (e.g the fire department) should an accident occur.

Date of Government Version: 11/02/2017
Date Data Arrived at EDR: 11/17/2017
Date Made Active in Reports: 12/08/2017
Number of Days to Update: 21

Source: Environmental Protection Agency
Telephone: 202-564-8600
Last EDR Contact: 04/20/2018
Next Scheduled EDR Contact: 08/06/2018
Data Release Frequency: Varies

RAATS: RCRA Administrative Action Tracking System

RCRA Administration Action Tracking System. RAATS contains records based on enforcement actions issued under RCRA pertaining to major violators and includes administrative and civil actions brought by the EPA. For administration actions after September 30, 1995, data entry in the RAATS database was discontinued. EPA will retain a copy of the database for historical records. It was necessary to terminate RAATS because a decrease in agency resources made it impossible to continue to update the information contained in the database.

GOVERNMENT RECORDS SEARCHED / DATA CURRENCY TRACKING

Date of Government Version: 04/17/1995
Date Data Arrived at EDR: 07/03/1995
Date Made Active in Reports: 08/07/1995
Number of Days to Update: 35

Source: EPA
Telephone: 202-564-4104
Last EDR Contact: 06/02/2008
Next Scheduled EDR Contact: 09/01/2008
Data Release Frequency: No Update Planned

PRP: Potentially Responsible Parties

A listing of verified Potentially Responsible Parties

Date of Government Version: 10/25/2013
Date Data Arrived at EDR: 10/17/2014
Date Made Active in Reports: 10/20/2014
Number of Days to Update: 3

Source: EPA
Telephone: 202-564-6023
Last EDR Contact: 07/06/2018
Next Scheduled EDR Contact: 08/20/2018
Data Release Frequency: Quarterly

PADS: PCB Activity Database System

PCB Activity Database. PADS Identifies generators, transporters, commercial storers and/or brokers and disposers of PCB's who are required to notify the EPA of such activities.

Date of Government Version: 06/01/2017
Date Data Arrived at EDR: 06/09/2017
Date Made Active in Reports: 10/13/2017
Number of Days to Update: 126

Source: EPA
Telephone: 202-566-0500
Last EDR Contact: 04/13/2018
Next Scheduled EDR Contact: 07/23/2018
Data Release Frequency: Annually

ICIS: Integrated Compliance Information System

The Integrated Compliance Information System (ICIS) supports the information needs of the national enforcement and compliance program as well as the unique needs of the National Pollutant Discharge Elimination System (NPDES) program.

Date of Government Version: 11/18/2016
Date Data Arrived at EDR: 11/23/2016
Date Made Active in Reports: 02/10/2017
Number of Days to Update: 79

Source: Environmental Protection Agency
Telephone: 202-564-2501
Last EDR Contact: 04/09/2018
Next Scheduled EDR Contact: 07/23/2018
Data Release Frequency: Quarterly

FTTS: FIFRA/ TSCA Tracking System - FIFRA (Federal Insecticide, Fungicide, & Rodenticide Act)/TSCA (Toxic Substances Control Act)
FTTS tracks administrative cases and pesticide enforcement actions and compliance activities related to FIFRA, TSCA and EPCRA (Emergency Planning and Community Right-to-Know Act). To maintain currency, EDR contacts the Agency on a quarterly basis.

Date of Government Version: 04/09/2009
Date Data Arrived at EDR: 04/16/2009
Date Made Active in Reports: 05/11/2009
Number of Days to Update: 25

Source: EPA/Office of Prevention, Pesticides and Toxic Substances
Telephone: 202-566-1667
Last EDR Contact: 08/18/2017
Next Scheduled EDR Contact: 12/04/2017
Data Release Frequency: Quarterly

FTTS INSP: FIFRA/ TSCA Tracking System - FIFRA (Federal Insecticide, Fungicide, & Rodenticide Act)/TSCA (Toxic Substances Control Act)
FTTS tracks administrative cases and pesticide enforcement actions and compliance activities related to FIFRA, TSCA and EPCRA (Emergency Planning and Community Right-to-Know Act). To maintain currency, EDR contacts the Agency on a quarterly basis.

Date of Government Version: 04/09/2009
Date Data Arrived at EDR: 04/16/2009
Date Made Active in Reports: 05/11/2009
Number of Days to Update: 25

Source: EPA/Office of Prevention, Pesticides and Toxic Substances
Telephone: 202-566-1667
Last EDR Contact: 08/18/2017
Next Scheduled EDR Contact: 12/04/2017
Data Release Frequency: Quarterly

MLTS: Material Licensing Tracking System

MLTS is maintained by the Nuclear Regulatory Commission and contains a list of approximately 8,100 sites which possess or use radioactive materials and which are subject to NRC licensing requirements. To maintain currency, EDR contacts the Agency on a quarterly basis.

GOVERNMENT RECORDS SEARCHED / DATA CURRENCY TRACKING

Date of Government Version: 08/30/2016
Date Data Arrived at EDR: 09/08/2016
Date Made Active in Reports: 10/21/2016
Number of Days to Update: 43

Source: Nuclear Regulatory Commission
Telephone: 301-415-7169
Last EDR Contact: 05/03/2018
Next Scheduled EDR Contact: 08/20/2018
Data Release Frequency: Quarterly

COAL ASH DOE: Steam-Electric Plant Operation Data

A listing of power plants that store ash in surface ponds.

Date of Government Version: 12/31/2005
Date Data Arrived at EDR: 08/07/2009
Date Made Active in Reports: 10/22/2009
Number of Days to Update: 76

Source: Department of Energy
Telephone: 202-586-8719
Last EDR Contact: 06/07/2018
Next Scheduled EDR Contact: 09/17/2018
Data Release Frequency: Varies

COAL ASH EPA: Coal Combustion Residues Surface Impoundments List

A listing of coal combustion residues surface impoundments with high hazard potential ratings.

Date of Government Version: 07/01/2014
Date Data Arrived at EDR: 09/10/2014
Date Made Active in Reports: 10/20/2014
Number of Days to Update: 40

Source: Environmental Protection Agency
Telephone: N/A
Last EDR Contact: 06/04/2018
Next Scheduled EDR Contact: 09/17/2018
Data Release Frequency: Varies

PCB TRANSFORMER: PCB Transformer Registration Database

The database of PCB transformer registrations that includes all PCB registration submittals.

Date of Government Version: 05/24/2017
Date Data Arrived at EDR: 11/30/2017
Date Made Active in Reports: 12/15/2017
Number of Days to Update: 15

Source: Environmental Protection Agency
Telephone: 202-566-0517
Last EDR Contact: 04/27/2018
Next Scheduled EDR Contact: 08/06/2018
Data Release Frequency: Varies

RADINFO: Radiation Information Database

The Radiation Information Database (RADINFO) contains information about facilities that are regulated by U.S. Environmental Protection Agency (EPA) regulations for radiation and radioactivity.

Date of Government Version: 04/03/2018
Date Data Arrived at EDR: 04/05/2018
Date Made Active in Reports: 06/29/2018
Number of Days to Update: 85

Source: Environmental Protection Agency
Telephone: 202-343-9775
Last EDR Contact: 07/05/2018
Next Scheduled EDR Contact: 10/15/2018
Data Release Frequency: Quarterly

HIST FTTS: FIFRA/TSCA Tracking System Inspection & Enforcement Case Listing

A complete inspection and enforcement case listing from the FIFRA/TSCA Tracking System (FTTS) for all ten EPA regions. The information was obtained from the National Compliance Database (NCDB). NCDB supports the implementation of FIFRA (Federal Insecticide, Fungicide, and Rodenticide Act) and TSCA (Toxic Substances Control Act). Some EPA regions are now closing out records. Because of that, and the fact that some EPA regions are not providing EPA Headquarters with updated records, it was decided to create a HIST FTTS database. It included records that may not be included in the newer FTTS database updates. This database is no longer updated.

Date of Government Version: 10/19/2006
Date Data Arrived at EDR: 03/01/2007
Date Made Active in Reports: 04/10/2007
Number of Days to Update: 40

Source: Environmental Protection Agency
Telephone: 202-564-2501
Last EDR Contact: 12/17/2008
Next Scheduled EDR Contact: 03/17/2008
Data Release Frequency: No Update Planned

HIST FTTS INSP: FIFRA/TSCA Tracking System Inspection & Enforcement Case Listing

A complete inspection and enforcement case listing from the FIFRA/TSCA Tracking System (FTTS) for all ten EPA regions. The information was obtained from the National Compliance Database (NCDB). NCDB supports the implementation of FIFRA (Federal Insecticide, Fungicide, and Rodenticide Act) and TSCA (Toxic Substances Control Act). Some EPA regions are now closing out records. Because of that, and the fact that some EPA regions are not providing EPA Headquarters with updated records, it was decided to create a HIST FTTS database. It included records that may not be included in the newer FTTS database updates. This database is no longer updated.

GOVERNMENT RECORDS SEARCHED / DATA CURRENCY TRACKING

Date of Government Version: 10/19/2006
Date Data Arrived at EDR: 03/01/2007
Date Made Active in Reports: 04/10/2007
Number of Days to Update: 40

Source: Environmental Protection Agency
Telephone: 202-564-2501
Last EDR Contact: 12/17/2008
Next Scheduled EDR Contact: 03/17/2008
Data Release Frequency: No Update Planned

DOT OPS: Incident and Accident Data

Department of Transportation, Office of Pipeline Safety Incident and Accident data.

Date of Government Version: 07/31/2012
Date Data Arrived at EDR: 08/07/2012
Date Made Active in Reports: 09/18/2012
Number of Days to Update: 42

Source: Department of Transportation, Office of Pipeline Safety
Telephone: 202-366-4595
Last EDR Contact: 05/03/2018
Next Scheduled EDR Contact: 08/13/2018
Data Release Frequency: Varies

CONSENT: Superfund (CERCLA) Consent Decrees

Major legal settlements that establish responsibility and standards for cleanup at NPL (Superfund) sites. Released periodically by United States District Courts after settlement by parties to litigation matters.

Date of Government Version: 03/31/2018
Date Data Arrived at EDR: 04/16/2018
Date Made Active in Reports: 06/29/2018
Number of Days to Update: 74

Source: Department of Justice, Consent Decree Library
Telephone: Varies
Last EDR Contact: 06/22/2018
Next Scheduled EDR Contact: 10/01/2018
Data Release Frequency: Varies

BRS: Biennial Reporting System

The Biennial Reporting System is a national system administered by the EPA that collects data on the generation and management of hazardous waste. BRS captures detailed data from two groups: Large Quantity Generators (LQG) and Treatment, Storage, and Disposal Facilities.

Date of Government Version: 12/31/2015
Date Data Arrived at EDR: 02/22/2017
Date Made Active in Reports: 09/28/2017
Number of Days to Update: 218

Source: EPA/NTIS
Telephone: 800-424-9346
Last EDR Contact: 06/28/2018
Next Scheduled EDR Contact: 09/03/2018
Data Release Frequency: Biennially

INDIAN RESERV: Indian Reservations

This map layer portrays Indian administered lands of the United States that have any area equal to or greater than 640 acres.

Date of Government Version: 12/31/2014
Date Data Arrived at EDR: 07/14/2015
Date Made Active in Reports: 01/10/2017
Number of Days to Update: 546

Source: USGS
Telephone: 202-208-3710
Last EDR Contact: 04/11/2018
Next Scheduled EDR Contact: 07/23/2018
Data Release Frequency: Semi-Annually

FUSRAP: Formerly Utilized Sites Remedial Action Program

DOE established the Formerly Utilized Sites Remedial Action Program (FUSRAP) in 1974 to remediate sites where radioactive contamination remained from Manhattan Project and early U.S. Atomic Energy Commission (AEC) operations.

Date of Government Version: 12/23/2016
Date Data Arrived at EDR: 12/27/2016
Date Made Active in Reports: 02/17/2017
Number of Days to Update: 52

Source: Department of Energy
Telephone: 202-586-3559
Last EDR Contact: 05/07/2018
Next Scheduled EDR Contact: 08/20/2018
Data Release Frequency: Varies

UMTRA: Uranium Mill Tailings Sites

Uranium ore was mined by private companies for federal government use in national defense programs. When the mills shut down, large piles of the sand-like material (mill tailings) remain after uranium has been extracted from the ore. Levels of human exposure to radioactive materials from the piles are low; however, in some cases tailings were used as construction materials before the potential health hazards of the tailings were recognized.

GOVERNMENT RECORDS SEARCHED / DATA CURRENCY TRACKING

Date of Government Version: 06/23/2017
Date Data Arrived at EDR: 10/11/2017
Date Made Active in Reports: 11/03/2017
Number of Days to Update: 23

Source: Department of Energy
Telephone: 505-845-0011
Last EDR Contact: 05/18/2018
Next Scheduled EDR Contact: 09/03/2018
Data Release Frequency: Varies

LEAD SMELTER 1: Lead Smelter Sites

A list of several hundred sites in the U.S. where secondary lead smelting was done from 1931 and 1964. These sites may pose a threat to public health through ingestion or inhalation of contaminated soil or dust

Date of Government Version: 04/05/2001
Date Data Arrived at EDR: 10/27/2010
Date Made Active in Reports: 12/02/2010
Number of Days to Update: 36

Source: American Journal of Public Health
Telephone: 703-305-6451
Last EDR Contact: 12/02/2009
Next Scheduled EDR Contact: N/A
Data Release Frequency: No Update Planned

LEAD SMELTER 2: Lead Smelter Sites

A list of several hundred sites in the U.S. where secondary lead smelting was done from 1931 and 1964. These sites may pose a threat to public health through ingestion or inhalation of contaminated soil or dust

Date of Government Version: 04/05/2001
Date Data Arrived at EDR: 10/27/2010
Date Made Active in Reports: 12/02/2010
Number of Days to Update: 36

Source: American Journal of Public Health
Telephone: 703-305-6451
Last EDR Contact: 12/02/2009
Next Scheduled EDR Contact: N/A
Data Release Frequency: No Update Planned

US AIRS (AFS): Aerometric Information Retrieval System Facility Subsystem

Date of Government Version: 10/27/2009
Date Data Arrived at EDR: 11/10/2009
Date Made Active in Reports: 12/08/2009
Number of Days to Update: 28

Source: N/A
Telephone: N/A
Last EDR Contact: 11/12/1996
Next Scheduled EDR Contact: N/A
Data Release Frequency: Annually

US AIRS MINOR: Aerometric Information Retrieval System Facility Subsystem

Date of Government Version: 10/27/2009
Date Data Arrived at EDR: 11/10/2009
Date Made Active in Reports: 12/08/2009
Number of Days to Update: 28

Source: N/A
Telephone: N/A
Last EDR Contact: 11/12/1996
Next Scheduled EDR Contact: N/A
Data Release Frequency: Annually

US MINES: Active Mines & Mineral Plants Database Listing

Active Mines and Mineral Processing Plant operations for commodities monitored by the Minerals Information Team of the USGS.

Date of Government Version: 04/14/2011
Date Data Arrived at EDR: 06/08/2011
Date Made Active in Reports: 09/13/2011
Number of Days to Update: 97

Source: USGS
Telephone: 703-648-7709
Last EDR Contact: 05/30/2018
Next Scheduled EDR Contact: 09/10/2018
Data Release Frequency: Varies

US MINES 2: Active Mines & Mineral Plants Database Listing

Active Mines and Mineral Processing Plant operations for commodities monitored by the Minerals Information Team of the USGS.

Date of Government Version: 04/14/2011
Date Data Arrived at EDR: 06/08/2011
Date Made Active in Reports: 09/13/2011
Number of Days to Update: 97

Source: USGS
Telephone: 703-648-7709
Last EDR Contact: 05/30/2018
Next Scheduled EDR Contact: 09/10/2018
Data Release Frequency: Varies

GOVERNMENT RECORDS SEARCHED / DATA CURRENCY TRACKING

US MINES 3: Active Mines & Mineral Plants Database Listing

Active Mines and Mineral Processing Plant operations for commodities monitored by the Minerals Information Team of the USGS.

Date of Government Version: 04/14/2011	Source: USGS
Date Data Arrived at EDR: 06/08/2011	Telephone: 703-648-7709
Date Made Active in Reports: 09/13/2011	Last EDR Contact: 05/30/2018
Number of Days to Update: 97	Next Scheduled EDR Contact: 09/10/2018
	Data Release Frequency: Varies

ABANDONED MINES: Abandoned Mines

An inventory of land and water impacted by past mining (primarily coal mining) is maintained by OSMRE to provide information needed to implement the Surface Mining Control and Reclamation Act of 1977 (SMCRA). The inventory contains information on the location, type, and extent of AML impacts, as well as, information on the cost associated with the reclamation of those problems. The inventory is based upon field surveys by State, Tribal, and OSMRE program officials. It is dynamic to the extent that it is modified as new problems are identified and existing problems are reclaimed.

Date of Government Version: 03/08/2018	Source: Department of Interior
Date Data Arrived at EDR: 03/13/2018	Telephone: 202-208-2609
Date Made Active in Reports: 06/08/2018	Last EDR Contact: 06/20/2018
Number of Days to Update: 87	Next Scheduled EDR Contact: 09/24/2018
	Data Release Frequency: Quarterly

FINDS: Facility Index System/Facility Registry System

Facility Index System. FINDS contains both facility information and 'pointers' to other sources that contain more detail. EDR includes the following FINDS databases in this report: PCS (Permit Compliance System), AIRS (Aerometric Information Retrieval System), DOCKET (Enforcement Docket used to manage and track information on civil judicial enforcement cases for all environmental statutes), FURS (Federal Underground Injection Control), C-DOCKET (Criminal Docket System used to track criminal enforcement actions for all environmental statutes), FFIS (Federal Facilities Information System), STATE (State Environmental Laws and Statutes), and PADS (PCB Activity Data System).

Date of Government Version: 02/21/2018	Source: EPA
Date Data Arrived at EDR: 02/23/2018	Telephone: (312) 353-2000
Date Made Active in Reports: 03/23/2018	Last EDR Contact: 06/06/2018
Number of Days to Update: 28	Next Scheduled EDR Contact: 09/17/2018
	Data Release Frequency: Quarterly

UXO: Unexploded Ordnance Sites

A listing of unexploded ordnance site locations

Date of Government Version: 09/30/2016	Source: Department of Defense
Date Data Arrived at EDR: 10/31/2017	Telephone: 703-704-1564
Date Made Active in Reports: 01/12/2018	Last EDR Contact: 04/13/2018
Number of Days to Update: 73	Next Scheduled EDR Contact: 07/30/2018
	Data Release Frequency: Varies

DOCKET HWC: Hazardous Waste Compliance Docket Listing

A complete list of the Federal Agency Hazardous Waste Compliance Docket Facilities.

Date of Government Version: 01/04/2018	Source: Environmental Protection Agency
Date Data Arrived at EDR: 01/19/2018	Telephone: 202-564-0527
Date Made Active in Reports: 04/13/2018	Last EDR Contact: 06/01/2018
Number of Days to Update: 84	Next Scheduled EDR Contact: 09/10/2018
	Data Release Frequency: Varies

ECHO: Enforcement & Compliance History Information

ECHO provides integrated compliance and enforcement information for about 800,000 regulated facilities nationwide.

GOVERNMENT RECORDS SEARCHED / DATA CURRENCY TRACKING

Date of Government Version: 02/25/2018
Date Data Arrived at EDR: 03/17/2018
Date Made Active in Reports: 06/08/2018
Number of Days to Update: 83

Source: Environmental Protection Agency
Telephone: 202-564-2280
Last EDR Contact: 06/06/2018
Next Scheduled EDR Contact: 09/17/2018
Data Release Frequency: Quarterly

FUELS PROGRAM: EPA Fuels Program Registered Listing

This listing includes facilities that are registered under the Part 80 (Code of Federal Regulations) EPA Fuels Programs. All companies now are required to submit new and updated registrations.

Date of Government Version: 02/20/2018
Date Data Arrived at EDR: 02/21/2018
Date Made Active in Reports: 03/23/2018
Number of Days to Update: 30

Source: EPA
Telephone: 800-385-6164
Last EDR Contact: 05/23/2018
Next Scheduled EDR Contact: 09/03/2018
Data Release Frequency: Quarterly

Other Ascertainable Records

MI AIRS: Permit and Emissions Inventory Data Permit and emissions inventory data.

Date of Government Version: 03/15/2018
Date Data Arrived at EDR: 03/20/2018
Date Made Active in Reports: 05/07/2018
Number of Days to Update: 48

Source: Dept of Environmental Quality
Telephone: 517-373-7074
Last EDR Contact: 06/14/2018
Next Scheduled EDR Contact: 10/01/2018
Data Release Frequency: Annually

MI ASBESTOS: Asbestos Notification Listing Asbestos

Date of Government Version: 04/30/2018
Date Data Arrived at EDR: 05/04/2018
Date Made Active in Reports: 06/26/2018
Number of Days to Update: 53

Source: Department of Licensing & Regulatory Affairs
Telephone: 517-284-7699
Last EDR Contact: 05/01/2018
Next Scheduled EDR Contact: 08/13/2018
Data Release Frequency: Quarterly

MI BEA: Baseline Environmental Assessment Database

A BEA is a document that new or prospective property owners/operations disclose to the DEQ identifying the property as a facility pursuant to Part 201 and Part 213. The Inventory of BEA Facilities overlaps in part with the Part 201 Projects facilities and Part 213 facilities. There may be more than one BEA for each facility.

Date of Government Version: 08/21/2013
Date Data Arrived at EDR: 08/23/2013
Date Made Active in Reports: 09/12/2013
Number of Days to Update: 20

Source: Dept of Environmental Quality
Telephone: 517-373-9541
Last EDR Contact: 05/09/2018
Next Scheduled EDR Contact: 08/27/2018
Data Release Frequency: No Update Planned

MI COAL ASH: Coal Ash Disposal Sites

Coal fired power plants in Southeast Michigan that have coal ash handling on site.

Date of Government Version: 10/20/2016
Date Data Arrived at EDR: 02/02/2017
Date Made Active in Reports: 04/20/2017
Number of Days to Update: 77

Source: Dept of Environmental Quality
Telephone: 586-753-3754
Last EDR Contact: 06/28/2018
Next Scheduled EDR Contact: 10/15/2018
Data Release Frequency: Varies

MI DRYCLEANERS: Drycleaning Establishments

A listing of drycleaning facilities in Michigan.

GOVERNMENT RECORDS SEARCHED / DATA CURRENCY TRACKING

Date of Government Version: 04/13/2018
Date Data Arrived at EDR: 05/02/2018
Date Made Active in Reports: 06/27/2018
Number of Days to Update: 56

Source: Dept of Environmental Quality
Telephone: 517-335-4586
Last EDR Contact: 04/12/2018
Next Scheduled EDR Contact: 07/30/2018
Data Release Frequency: Quarterly

MI Financial Assurance 1: Financial Assurance Information Listing

Financial assurance information.

Date of Government Version: 04/02/2018
Date Data Arrived at EDR: 04/04/2018
Date Made Active in Reports: 05/07/2018
Number of Days to Update: 33

Source: Dept of Environmental Quality
Telephone: 517-335-6610
Last EDR Contact: 06/28/2018
Next Scheduled EDR Contact: 10/15/2018
Data Release Frequency: Semi-Annually

MI Financial Assurance 2: Financial Assurance Information Listing

A listing of financial assurance information for solid waste facilities. Financial assurance is intended to ensure that resources are available to pay for the cost of closure, post-closure care, and corrective measures if the owner or operator of a regulated facility is unable or unwilling to pay.

Date of Government Version: 03/29/2018
Date Data Arrived at EDR: 04/03/2018
Date Made Active in Reports: 05/17/2018
Number of Days to Update: 44

Source: Dept of Environmental Quality
Telephone: 517-335-4034
Last EDR Contact: 06/22/2018
Next Scheduled EDR Contact: 10/08/2018
Data Release Frequency: Varies

MI FINANCIAL ASSURANCE 3: Financial Assurance Information Listing

Financial assurance information for underground storage tank facilities.

Date of Government Version: 08/24/2017
Date Data Arrived at EDR: 08/24/2017
Date Made Active in Reports: 10/27/2017
Number of Days to Update: 64

Source: Department of Licensing & Regulatory Affairs
Telephone: 517-335-7279
Last EDR Contact: 06/28/2018
Next Scheduled EDR Contact: 10/15/2018
Data Release Frequency: Varies

MI LEAD CERT: Lead Safe Housing Registry

A listing of Michigan properties included in the Lead Safe Housing Registry.

Date of Government Version: 09/15/2015
Date Data Arrived at EDR: 09/16/2015
Date Made Active in Reports: 09/30/2015
Number of Days to Update: 14

Source: Department of Community Health
Telephone: 517-335-9699
Last EDR Contact: 05/31/2018
Next Scheduled EDR Contact: 09/17/2018
Data Release Frequency: Quarterly

NY MANIFEST: Facility and Manifest Data

Manifest is a document that lists and tracks hazardous waste from the generator through transporters to a TSD facility.

Date of Government Version: 04/30/2018
Date Data Arrived at EDR: 05/03/2018
Date Made Active in Reports: 06/07/2018
Number of Days to Update: 35

Source: Department of Environmental Conservation
Telephone: 518-402-8651
Last EDR Contact: 05/03/2018
Next Scheduled EDR Contact: 08/13/2018
Data Release Frequency: Quarterly

MI NPDES: List of Active NPDES Permits

General information regarding NPDES (National Pollutant Discharge Elimination System) permits and NPDES Storm Water permits.

Date of Government Version: 02/12/2018
Date Data Arrived at EDR: 04/05/2018
Date Made Active in Reports: 05/07/2018
Number of Days to Update: 32

Source: Dept of Environmental Quality
Telephone: 517-241-1300
Last EDR Contact: 07/05/2018
Next Scheduled EDR Contact: 10/15/2018
Data Release Frequency: Varies

GOVERNMENT RECORDS SEARCHED / DATA CURRENCY TRACKING

MI UIC: Underground Injection Wells Database

A listing of underground injection well locations. The UIC Program is responsible for regulating the construction, operation, permitting, and closure of injection wells that place fluids underground for storage or disposal.

Date of Government Version: 03/30/2018	Source: Dept of Environmental Quality
Date Data Arrived at EDR: 04/11/2018	Telephone: 517-241-1515
Date Made Active in Reports: 05/07/2018	Last EDR Contact: 04/11/2018
Number of Days to Update: 26	Next Scheduled EDR Contact: 08/06/2018
	Data Release Frequency: Quarterly

MI WDS: Waste Data System

The Waste Data System (WDS) tracks activities at facilities regulated by the Solid Waste, Scrap Tire, Hazardous Waste, and Liquid Industrial Waste programs.

Date of Government Version: 05/05/2018	Source: Dept of Environmental Quality
Date Data Arrived at EDR: 05/07/2018	Telephone: 517-284-6562
Date Made Active in Reports: 05/09/2018	Last EDR Contact: 05/07/2018
Number of Days to Update: 2	Next Scheduled EDR Contact: 09/03/2018
	Data Release Frequency: Varies

EDR MGP: EDR Proprietary Manufactured Gas Plants

The EDR Proprietary Manufactured Gas Plant Database includes records of coal gas plants (manufactured gas plants) compiled by EDR's researchers. Manufactured gas sites were used in the United States from the 1800's to 1950's to produce a gas that could be distributed and used as fuel. These plants used whale oil, rosin, coal, or a mixture of coal, oil, and water that also produced a significant amount of waste. Many of the byproducts of the gas production, such as coal tar (oily waste containing volatile and non-volatile chemicals), sludges, oils and other compounds are potentially hazardous to human health and the environment. The byproduct from this process was frequently disposed of directly at the plant site and can remain or spread slowly, serving as a continuous source of soil and groundwater contamination.

Date of Government Version: N/A	Source: EDR, Inc.
Date Data Arrived at EDR: N/A	Telephone: N/A
Date Made Active in Reports: N/A	Last EDR Contact: N/A
Number of Days to Update: N/A	Next Scheduled EDR Contact: N/A
	Data Release Frequency: No Update Planned

EDR Hist Auto: EDR Exclusive Historical Auto Stations

EDR has searched selected national collections of business directories and has collected listings of potential gas station/filling station/service station sites that were available to EDR researchers. EDR's review was limited to those categories of sources that might, in EDR's opinion, include gas station/filling station/service station establishments. The categories reviewed included, but were not limited to gas, gas station, gasoline station, filling station, auto, automobile repair, auto service station, service station, etc. This database falls within a category of information EDR classifies as "High Risk Historical Records", or HRHR. EDR's HRHR effort presents unique and sometimes proprietary data about past sites and operations that typically create environmental concerns, but may not show up in current government records searches.

Date of Government Version: N/A	Source: EDR, Inc.
Date Data Arrived at EDR: N/A	Telephone: N/A
Date Made Active in Reports: N/A	Last EDR Contact: N/A
Number of Days to Update: N/A	Next Scheduled EDR Contact: N/A
	Data Release Frequency: Varies

EDR Hist Cleaner: EDR Exclusive Historical Cleaners

EDR has searched selected national collections of business directories and has collected listings of potential dry cleaner sites that were available to EDR researchers. EDR's review was limited to those categories of sources that might, in EDR's opinion, include dry cleaning establishments. The categories reviewed included, but were not limited to dry cleaners, cleaners, laundry, laundromat, cleaning/laundry, wash & dry etc. This database falls within a category of information EDR classifies as "High Risk Historical Records", or HRHR. EDR's HRHR effort presents unique and sometimes proprietary data about past sites and operations that typically create environmental concerns, but may not show up in current government records searches.

GOVERNMENT RECORDS SEARCHED / DATA CURRENCY TRACKING

Date of Government Version: N/A
Date Data Arrived at EDR: N/A
Date Made Active in Reports: N/A
Number of Days to Update: N/A

Source: EDR, Inc.
Telephone: N/A
Last EDR Contact: N/A
Next Scheduled EDR Contact: N/A
Data Release Frequency: Varies

EDR RECOVERED GOVERNMENT ARCHIVES

Exclusive Recovered Govt. Archives

MI RGA PART 201: Recovered Government Archive State Hazardous Waste Facilities List

The EDR Recovered Government Archive State Hazardous Waste database provides a list of SHWS incidents derived from historical databases and includes many records that no longer appear in current government lists. Compiled from Records formerly available from the Department of Environmental Quality in Michigan.

Date of Government Version: N/A
Date Data Arrived at EDR: 07/01/2013
Date Made Active in Reports: 12/24/2013
Number of Days to Update: 176

Source: Department of Environmental Quality
Telephone: N/A
Last EDR Contact: 06/01/2012
Next Scheduled EDR Contact: N/A
Data Release Frequency: Varies

MI RGA LF: Recovered Government Archive Solid Waste Facilities List

The EDR Recovered Government Archive Landfill database provides a list of landfills derived from historical databases and includes many records that no longer appear in current government lists. Compiled from Records formerly available from the Department of Environmental Quality in Michigan.

Date of Government Version: N/A
Date Data Arrived at EDR: 07/01/2013
Date Made Active in Reports: 01/13/2014
Number of Days to Update: 196

Source: Department of Environmental Quality
Telephone: N/A
Last EDR Contact: 06/01/2012
Next Scheduled EDR Contact: N/A
Data Release Frequency: Varies

MI RGA LUST: Recovered Government Archive Leaking Underground Storage Tank

The EDR Recovered Government Archive Leaking Underground Storage Tank database provides a list of LUST incidents derived from historical databases and includes many records that no longer appear in current government lists. Compiled from Records formerly available from the Department of Environmental Quality in Michigan.

Date of Government Version: N/A
Date Data Arrived at EDR: 07/01/2013
Date Made Active in Reports: 12/24/2013
Number of Days to Update: 176

Source: Department of Environmental Quality
Telephone: N/A
Last EDR Contact: 06/01/2012
Next Scheduled EDR Contact: N/A
Data Release Frequency: Varies

OTHER DATABASE(S)

Depending on the geographic area covered by this report, the data provided in these specialty databases may or may not be complete. For example, the existence of wetlands information data in a specific report does not mean that all wetlands in the area covered by the report are included. Moreover, the absence of any reported wetlands information does not necessarily mean that wetlands do not exist in the area covered by the report.

Oil/Gas Pipelines

Source: PennWell Corporation

Petroleum Bundle (Crude Oil, Refined Products, Petrochemicals, Gas Liquids (LPG/NGL), and Specialty Gases (Miscellaneous)) N = Natural Gas Bundle (Natural Gas, Gas Liquids (LPG/NGL), and Specialty Gases (Miscellaneous)). This map includes information copyrighted by PennWell Corporation. This information is provided on a best effort basis and PennWell Corporation does not guarantee its accuracy nor warrant its fitness for any particular purpose. Such information has been reprinted with the permission of PennWell.

Electric Power Transmission Line Data

Source: PennWell Corporation

This map includes information copyrighted by PennWell Corporation. This information is provided on a best effort basis and PennWell Corporation does not guarantee its accuracy nor warrant its fitness for any particular purpose. Such information has been reprinted with the permission of PennWell.

GOVERNMENT RECORDS SEARCHED / DATA CURRENCY TRACKING

Sensitive Receptors: There are individuals deemed sensitive receptors due to their fragile immune systems and special sensitivity to environmental discharges. These sensitive receptors typically include the elderly, the sick, and children. While the location of all sensitive receptors cannot be determined, EDR indicates those buildings and facilities - schools, daycares, hospitals, medical centers, and nursing homes - where individuals who are sensitive receptors are likely to be located.

AHA Hospitals:

Source: American Hospital Association, Inc.

Telephone: 312-280-5991

The database includes a listing of hospitals based on the American Hospital Association's annual survey of hospitals.

Medical Centers: Provider of Services Listing

Source: Centers for Medicare & Medicaid Services

Telephone: 410-786-3000

A listing of hospitals with Medicare provider number, produced by Centers of Medicare & Medicaid Services, a federal agency within the U.S. Department of Health and Human Services.

Nursing Homes

Source: National Institutes of Health

Telephone: 301-594-6248

Information on Medicare and Medicaid certified nursing homes in the United States.

Public Schools

Source: National Center for Education Statistics

Telephone: 202-502-7300

The National Center for Education Statistics' primary database on elementary and secondary public education in the United States. It is a comprehensive, annual, national statistical database of all public elementary and secondary schools and school districts, which contains data that are comparable across all states.

Private Schools

Source: National Center for Education Statistics

Telephone: 202-502-7300

The National Center for Education Statistics' primary database on private school locations in the United States.

Daycare Centers: Day Care Centers, Group & Family Homes

Source: Bureau of REgulatory Services

Telephone: 517-373-8300

Flood Zone Data: This data was obtained from the Federal Emergency Management Agency (FEMA). It depicts 100-year and 500-year flood zones as defined by FEMA. It includes the National Flood Hazard Layer (NFHL) which incorporates Flood Insurance Rate Map (FIRM) data and Q3 data from FEMA in areas not covered by NFHL.

Source: FEMA

Telephone: 877-336-2627

Date of Government Version: 2003, 2015

NWI: National Wetlands Inventory. This data, available in select counties across the country, was obtained by EDR in 2002, 2005 and 2010 from the U.S. Fish and Wildlife Service.

State Wetlands Data: Wetlands Inventory

Source: Department of Natural Resources

Telephone: 517-241-2254

STREET AND ADDRESS INFORMATION

© 2015 TomTom North America, Inc. All rights reserved. This material is proprietary and the subject of copyright protection and other intellectual property rights owned by or licensed to Tele Atlas North America, Inc. The use of this material is subject to the terms of a license agreement. You will be held liable for any unauthorized copying or disclosure of this material.

Figure 4 – EDR Aerial Photographs



River Rouge

River Rouge

River Rouge, MI 48218

Inquiry Number: 5346327.5

July 10, 2018

The EDR Aerial Photo Decade Package



6 Armstrong Road, 4th floor
Shelton, CT 06484
Toll Free: 800.352.0050
www.edrnet.com

Date EDR Searched Historical Sources:

Aerial Photography July 10, 2018

Target Property:

River Rouge

River Rouge, MI 48218

<u>Year</u>	<u>Scale</u>	<u>Details</u>	<u>Source</u>
1937	Aerial Photograph. Scale: 1"=1000'	Flight Year: 1937	USDA
1949	Aerial Photograph. Scale: 1"=1000'	Flight Year: 1949	DTE
1952	Aerial Photograph. Scale: 1"=1000'	Flight Year: 1952	DTE
1961	Aerial Photograph. Scale: 1"=1000'	Flight Year: 1961	DTE
1966	Aerial Photograph. Scale: 1"=1000'	Flight Year: 1966	USGS
1972	Aerial Photograph. Scale: 1"=1000'	Flight Year: 1972	USDA
1983	Aerial Photograph. Scale: 1"=1000'	Flight Year: 1983	USDA
1987	Aerial Photograph. Scale: 1"=1000'	Flight Year: 1987	USDA
1999	Aerial Photograph. Scale: 1"=1000'	Flight Year: 1999	DOQQ_USGS
2000	Aerial Photograph. Scale: 1"=1000'	Flight Year: 2000	DOQQ_USGS
2005	Aerial Photograph. Scale: 1"=1000'	Flight Year: 2005	NAIP_USGS
2009	Aerial Photograph. Scale: 1"=1000'	Flight Year: 2009	NAIP_USGS
2012	Aerial Photograph. Scale: 1"=1000'	Flight Year: 2012	NAIP_USGS
2016	Aerial Photograph. Scale: 1"=1000'	Flight Year: 2016	NAIP_USGS



INQUIRY #: 5346327.5
YEAR: 1937
SCALE: 1" = 1000'



INQUIRY#: 5346327.5
YEAR: 1937
SCALE: 1" = 1000'



INQUIRY #: 5346327.5
YEAR: 1949
SCALE: 1" = 1000'



INQUIRY #: 5346327.5
YEAR: 1949
SCALE: 1" = 1000'



INQUIRY #: 5346327.5
YEAR: 1952
SCALE: 1" = 1000'



INQUIRY #: 5346327.5
YEAR: 1952
SCALE: 1" = 1000'



INQUIRY #: 5346327.5
YEAR: 1961
SCALE: 1" = 1000'



INQUIRY #: 5346327.5
YEAR: 1961
SCALE: 1" = 1000'



INQUIRY #: 5346327.5
YEAR: 1966
SCALE: 1" = 1000'



INQUIRY # 5346327.5
YEAR: 1966
SCALE: 1" = 1000'



INQUIRY # 5346327.5
YEAR: 1972
SCALE: 1" = 1000'



INQUIRY #: 5346327.5
YEAR: 1972
SCALE: 1" = 1000'



INQUIRY #: 5346327.5
YEAR: 1983
SCALE: 1" = 1000'



INQUIRY #: 5346327.5
YEAR: 1983
SCALE: 1" = 1000'



INQUIRY #: 5346327.5
YEAR: 1987
SCALE: 1" = 1000'




INQUIRY #: 5346327.5
YEAR: 1987
SCALE: 1" = 1000'



INQUIRY #: 5346327.5
YEAR: 1999
SCALE: 1" = 1000'



INQUIRY #: 5346327.5
YEAR: 1999
SCALE: 1" = 1000'



INQUIRY #: 5346327.5
YEAR: 2000
SCALE: 1" = 1000'





INQUIRY #: 5346327.5
YEAR: 2005
SCALE: 1" = 1000'



INQUIRY #: 5346327.5
YEAR: 2005
SCALE: 1" = 1000'



INQUIRY #: 5346327.5
YEAR: 2009
SCALE: 1" = 1000'



INQUIRY #: 5346327-5
YEAR: 2009
SCALE: 1" = 1000'



INQUIRY #: 5346327.5
YEAR: 2012
SCALE: 1" = 1000'



INQUIRY #: 5346327.5
YEAR: 2012
SCALE: 1" = 1000'



INQUIRY #: 5346327.5
YEAR: 2016
SCALE: 1" = 1000'



INQUIRY #: 5346327.5
YEAR: 2016
SCALE: 1" = 1000'

Figure 5 – EDR Sanborn Map Search Results

River Rouge

River Rouge

River Rouge, MI 48218

Inquiry Number: 5357864.3

July 12, 2018

Certified Sanborn® Map Report



6 Armstrong Road, 4th floor
Shelton, CT 06484
Toll Free: 800.352.0050
www.edrnet.com

Certified Sanborn® Map Report

07/12/18

Site Name:

River Rouge
River Rouge
River Rouge, MI 48218
EDR Inquiry # 5357864.3

Client Name:

Environmental Compliance Office Inc.
3011 W Grand Blvd Suite 420
Detroit, MI 48202
Contact: Dennis Karl



The Sanborn Library has been searched by EDR and maps covering the target property location as provided by Environmental Compliance Office Inc. were identified for the years listed below (selected maps only*). The Sanborn Library is the largest, most complete collection of fire insurance maps. The collection includes maps from Sanborn, Bromley, Perris & Browne, Hopkins, Barlow, and others. Only Environmental Data Resources Inc. (EDR) is authorized to grant rights for commercial reproduction of maps by the Sanborn Library LLC, the copyright holder for the collection. Results can be authenticated by visiting www.edrnet.com/sanborn.

The Sanborn Library is continually enhanced with newly identified map archives. This report accesses all maps in the collection as of the day this report was generated.

Certified Sanborn Results:

Certification # AE0A-47A5-8EE3
PO # NA
Project NA

* Environmental Data Resources, Inc. has been instructed by Environmental Compliance Office Inc. to print ONLY the Sanborn Maps for the years listed below:
1950 (14)



Sanborn® Library search results

Certification #: AE0A-47A5-8EE3

The Sanborn Library includes more than 1.2 million fire insurance maps from Sanborn, Bromley, Perris & Browne, Hopkins, Barlow and others which track historical property usage in approximately 12,000 American cities and towns. Collections searched:

- Library of Congress
- University Publications of America
- EDR Private Collection

The Sanborn Library LLC Since 1866™

Total Maps: 14

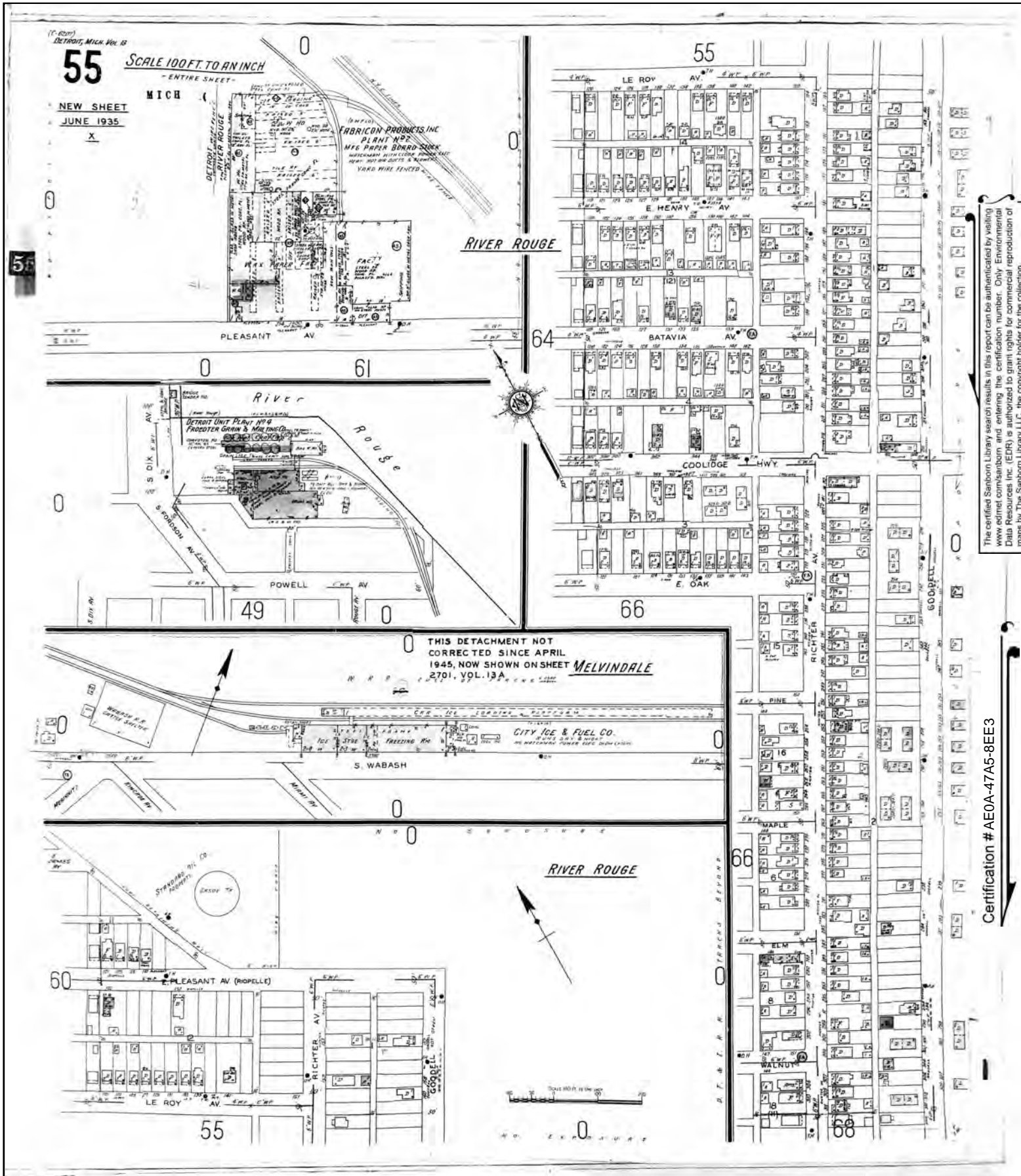
Limited Permission To Make Copies

Environmental Compliance Office Inc. (the client) is permitted to make up to FIVE photocopies of this Sanborn Map transmittal and each fire insurance map accompanying this report solely for the limited use of its customer. No one other than the client is authorized to make copies. Upon request made directly to an EDR Account Executive, the client may be permitted to make a limited number of additional photocopies. This permission is conditioned upon compliance by the client, its customer and their agents with EDR's copyright policy; a copy of which is available upon request.

Disclaimer - Copyright and Trademark Notice

This Report contains certain information obtained from a variety of public and other sources reasonably available to Environmental Data Resources, Inc. It cannot be concluded from this Report that coverage information for the target and surrounding properties does not exist from other sources. NO WARRANTY EXPRESSED OR IMPLIED, IS MADE WHATSOEVER IN CONNECTION WITH THIS REPORT. ENVIRONMENTAL DATA RESOURCES, INC. SPECIFICALLY DISCLAIMS THE MAKING OF ANY SUCH WARRANTIES, INCLUDING WITHOUT LIMITATION, MERCHANTABILITY OR FITNESS FOR A PARTICULAR USE OR PURPOSE. ALL RISK IS ASSUMED BY THE USER. IN NO EVENT SHALL ENVIRONMENTAL DATA RESOURCES, INC. BE LIABLE TO ANYONE, WHETHER ARISING OUT OF ERRORS OR OMISSIONS, NEGLIGENCE, ACCIDENT OR ANY OTHER CAUSE, FOR ANY LOSS OF DAMAGE, INCLUDING, WITHOUT LIMITATION, SPECIAL, INCIDENTAL, CONSEQUENTIAL, OR EXEMPLARY DAMAGES. ANY LIABILITY ON THE PART OF ENVIRONMENTAL DATA RESOURCES, INC. IS STRICTLY LIMITED TO A REFUND OF THE AMOUNT PAID FOR THIS REPORT. Purchaser accepts this Report "AS IS". Any analyses, estimates, ratings, environmental risk levels or risk codes provided in this Report are provided for illustrative purposes only, and are not intended to provide, nor should they be interpreted as providing any facts regarding, or prediction or forecast of, any environmental risk for any property. Only a Phase I Environmental Site Assessment performed by an environmental professional can provide information regarding the environmental risk for any property. Additionally, the information provided in this Report is not to be construed as legal advice. Copyright 2018 by Environmental Data Resources, Inc. All rights reserved. Reproduction in any media or format, in whole or in part, of any report or map of Environmental Data Resources, Inc., or its affiliates, is prohibited without prior written permission.

EDR and its logos (including Sanborn and Sanborn Map) are trademarks of Environmental Data Resources, Inc. or its affiliates. All other trademarks used herein are the property of their respective owners.

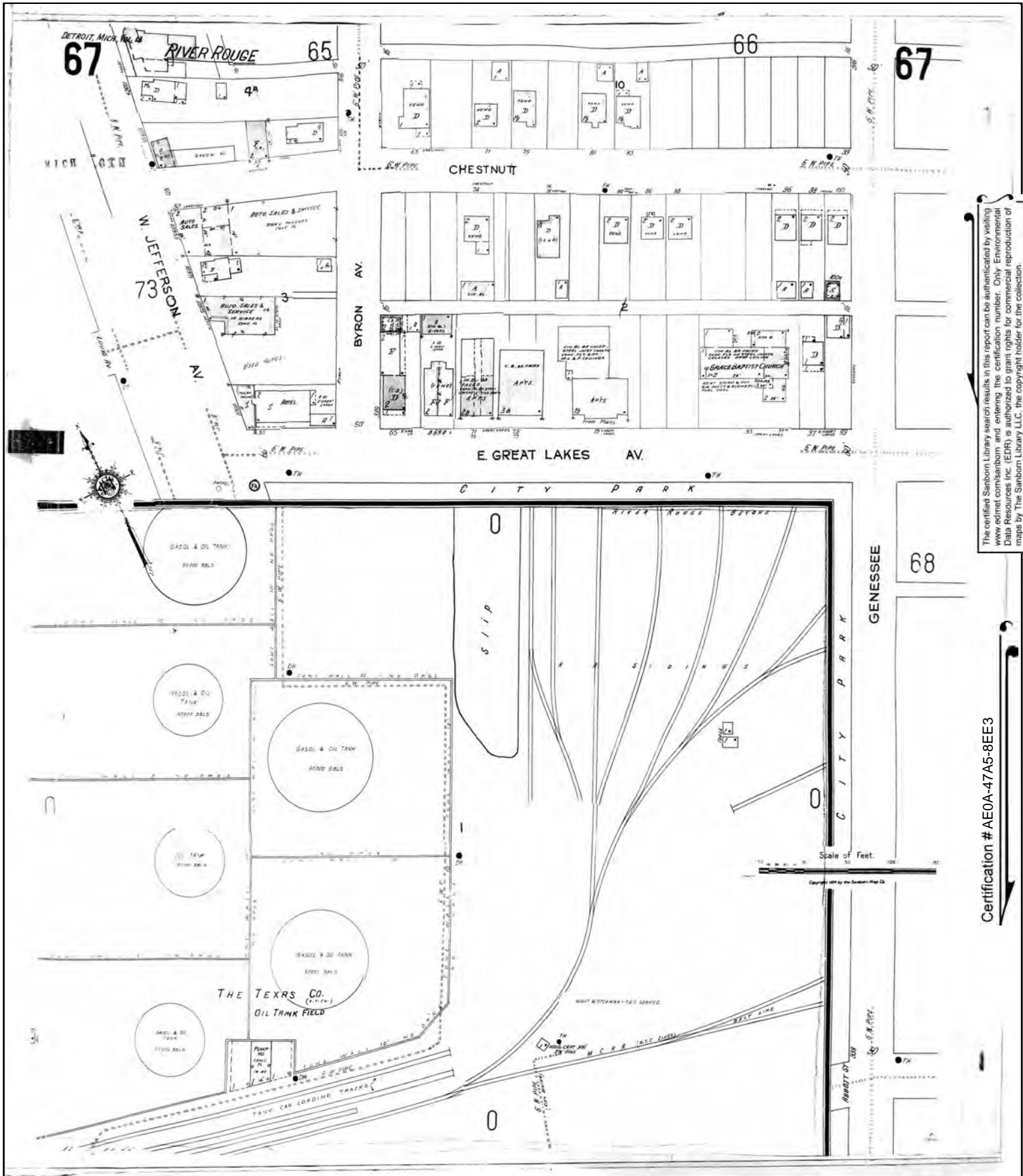


The certified Sanborn Library search results in this report can be authorized by visiting www.edr.com/sanborn and entering the certification number. Only Environmental Data Resources Inc. (EDR) is authorized to grant rights for commercial reproduction of maps by The Sanborn Library LLC, the copyright holder for the collection.

Certification # AE0A-47A5-8EE3

Site Name: River Rouge
 Address: River Rouge
 City, ST, ZIP: River Rouge, MI 48218
 Client: Environmental Compliance Office Inc.
 EDR Inquiry: 5357864.3
 Order Date: 07/12/2018
 Certification # AE0A-47A5-8EE3
 Copyright 1950



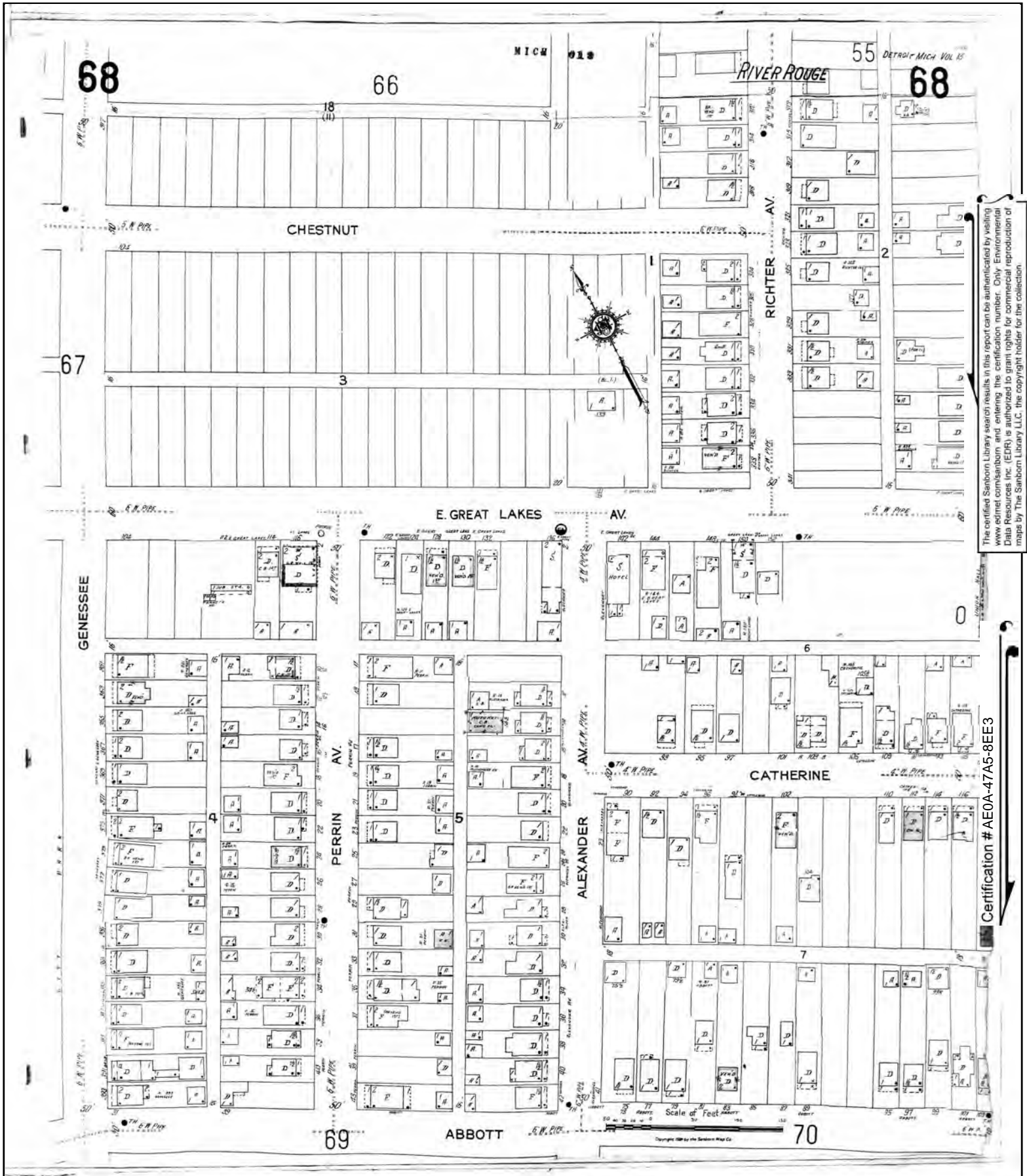


The certified Sanborn Library search results in this report can be authenticated by visiting www.edr.com/sanborn and entering the certification number. Only Environmental Data Resources Inc. (EDR) is authorized to grant rights for commercial reproduction of maps by The Sanborn Library LLC, the copyright holder for the collection.

Certification # AE0A-47A5-8EE3

Site Name: River Rouge
 Address: River Rouge
 City, ST, ZIP: River Rouge, MI 48218
 Client: Environmental Compliance Office Inc.
 EDR Inquiry: 5357864.3
 Order Date: 07/12/2018
 Certification # AE0A-47A5-8EE3
 Copyright 1950



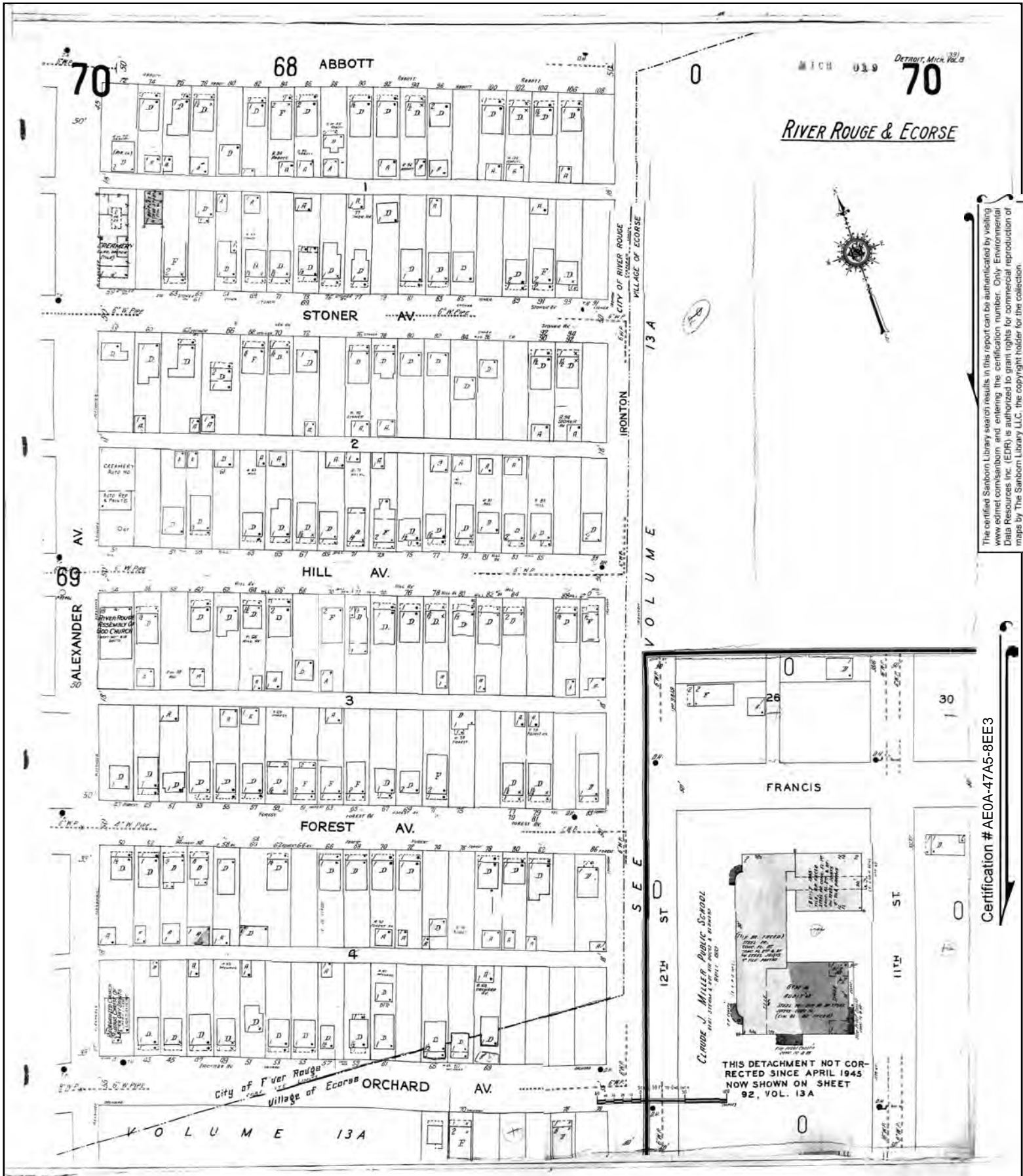


The certified Sanborn Library search results in this report can be authenticated by visiting www.edr.com/sanborn and entering the certification number. Only Environmental Data Resources Inc. (EDR) is authorized to grant rights for commercial reproduction of maps by The Sanborn Library LLC, the copyright holder for the collection.

Certification # AE0A-47A5-8EE3

Site Name: River Rouge
 Address: River Rouge
 City, ST, ZIP: River Rouge, MI 48218
 Client: Environmental Compliance Office Inc.
 EDR Inquiry: 5357864.3
 Order Date: 07/12/2018
 Certification # AE0A-47A5-8EE3
 Copyright 1950



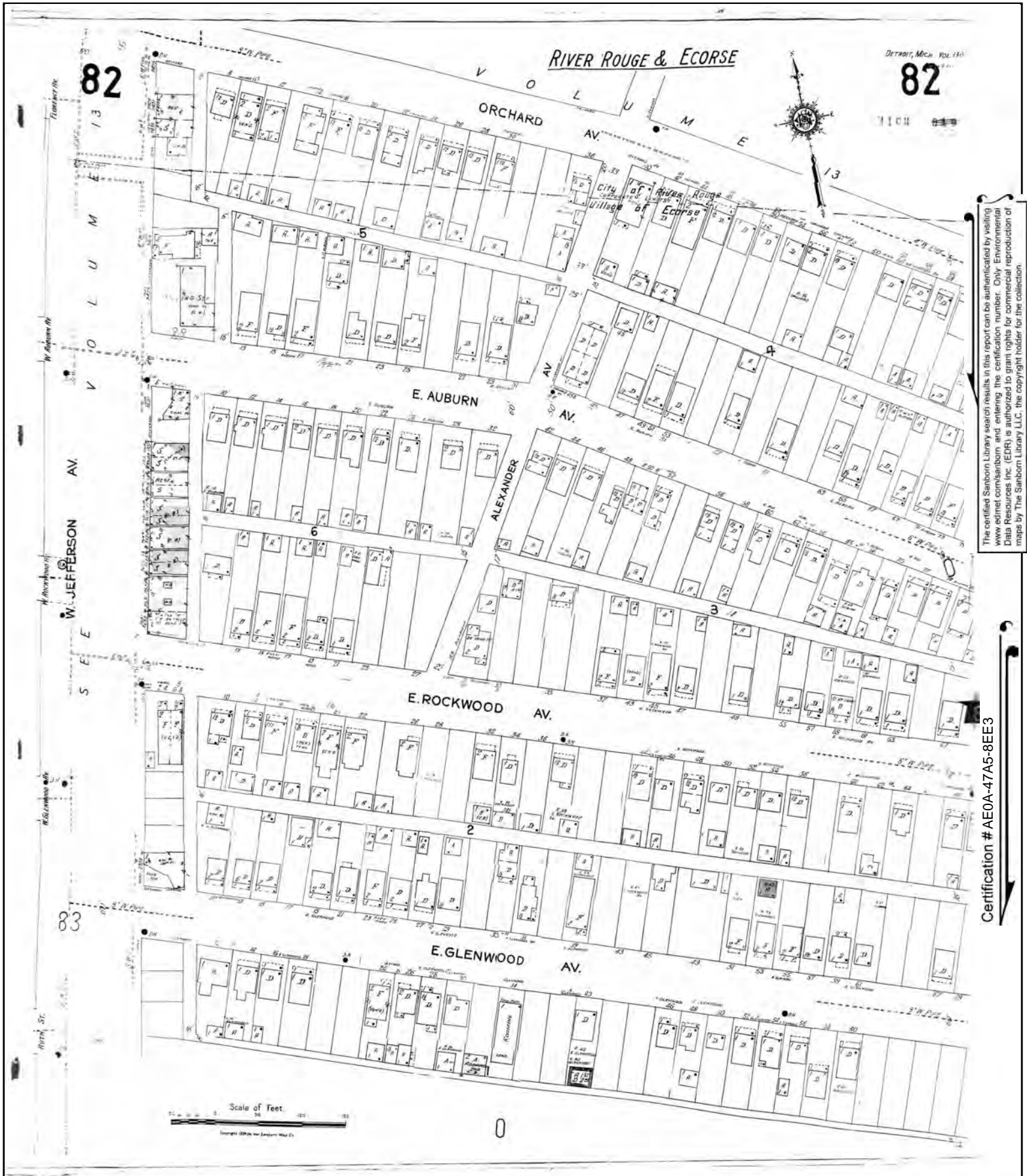


The certified Sanborn Library search results in this report can be authenticated by visiting www.edr.com/sanborn and entering the certification number. Only Environmental Data Resources Inc. (EDR) is authorized to grant rights for commercial reproduction of maps by The Sanborn Library LLC, the copyright holder for the collection.

Certification # AE0A-47A5-8EE3

Site Name: River Rouge
 Address: River Rouge
 City, ST, ZIP: River Rouge, MI 48218
 Client: Environmental Compliance Office Inc.
 EDR Inquiry: 5357864.3
 Order Date: 07/12/2018
 Certification # AE0A-47A5-8EE3
 Copyright 1950





The certified Sanborn Library search results in this report can be authenticated by visiting www.edrnet.com/sanborn and entering the certification number. Only Environmental Data Resources Inc. (EDR) is authorized to grant rights for commercial reproduction of maps by The Sanborn Library LLC, the copyright holder for the collection.

Certification # AE0A-47A5-8EE3

Site Name: River Rouge
 Address: River Rouge
 City, ST, ZIP: River Rouge, MI 48218
 Client: Environmental Compliance Office Inc.
 EDR Inquiry: 5357864.3
 Order Date: 07/12/2018
 Certification # AE0A-47A5-8EE3
 Copyright 1950



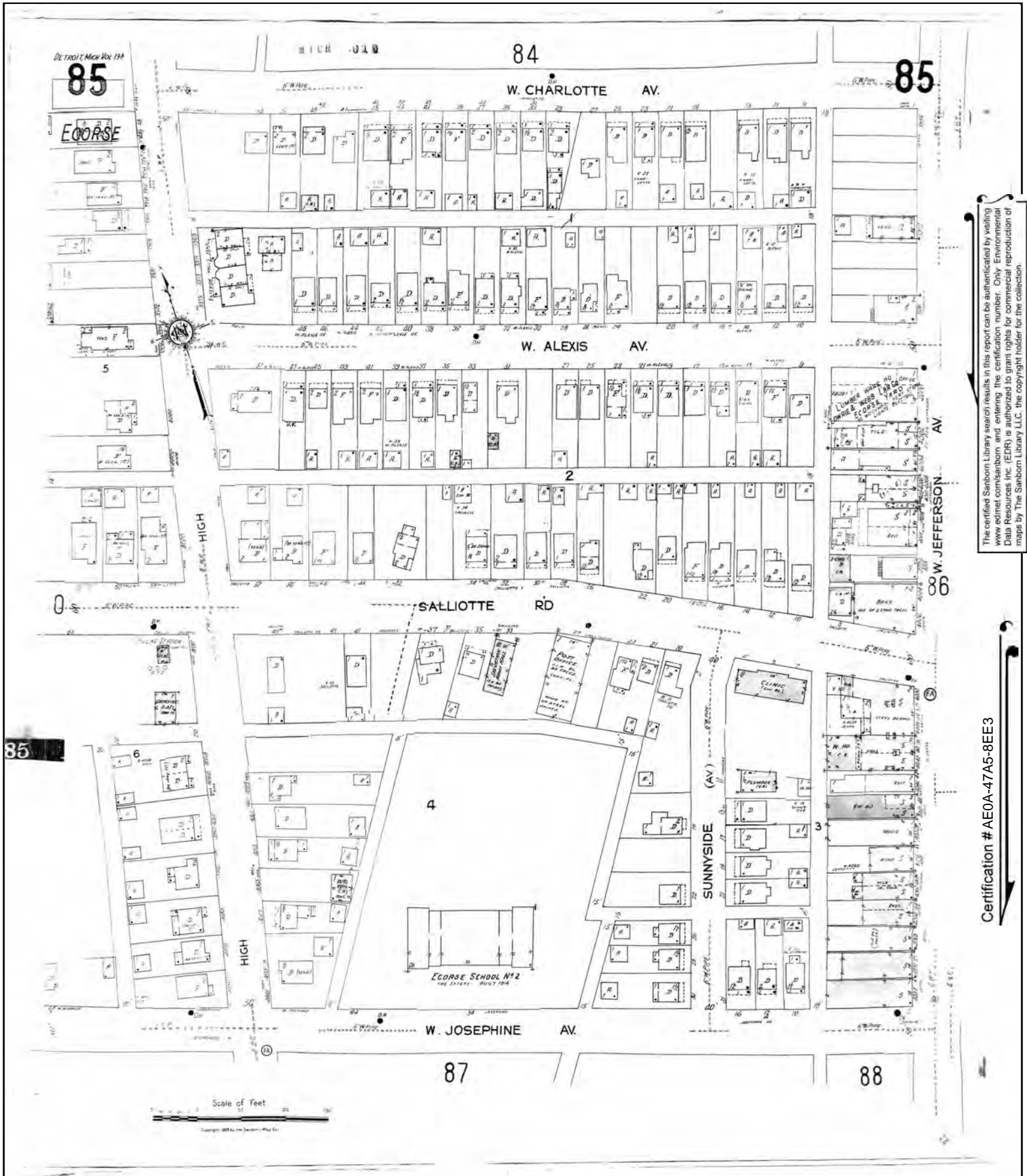


The certified Sanborn Library search results in this report can be authenticated by visiting www.edr.com/sanborn and entering the certification number. Only Environmental Data Resources Inc. (EDR) is authorized to grant rights for commercial reproduction of maps by The Sanborn Library LLC, the copyright holder for the collection.

Certification # AE0A-47A5-8EE3

Site Name: River Rouge
 Address: River Rouge
 City, ST, ZIP: River Rouge, MI 48218
 Client: Environmental Compliance Office Inc.
 EDR Inquiry: 5357864.3
 Order Date: 07/12/2018
 Certification # AE0A-47A5-8EE3
 Copyright 1950



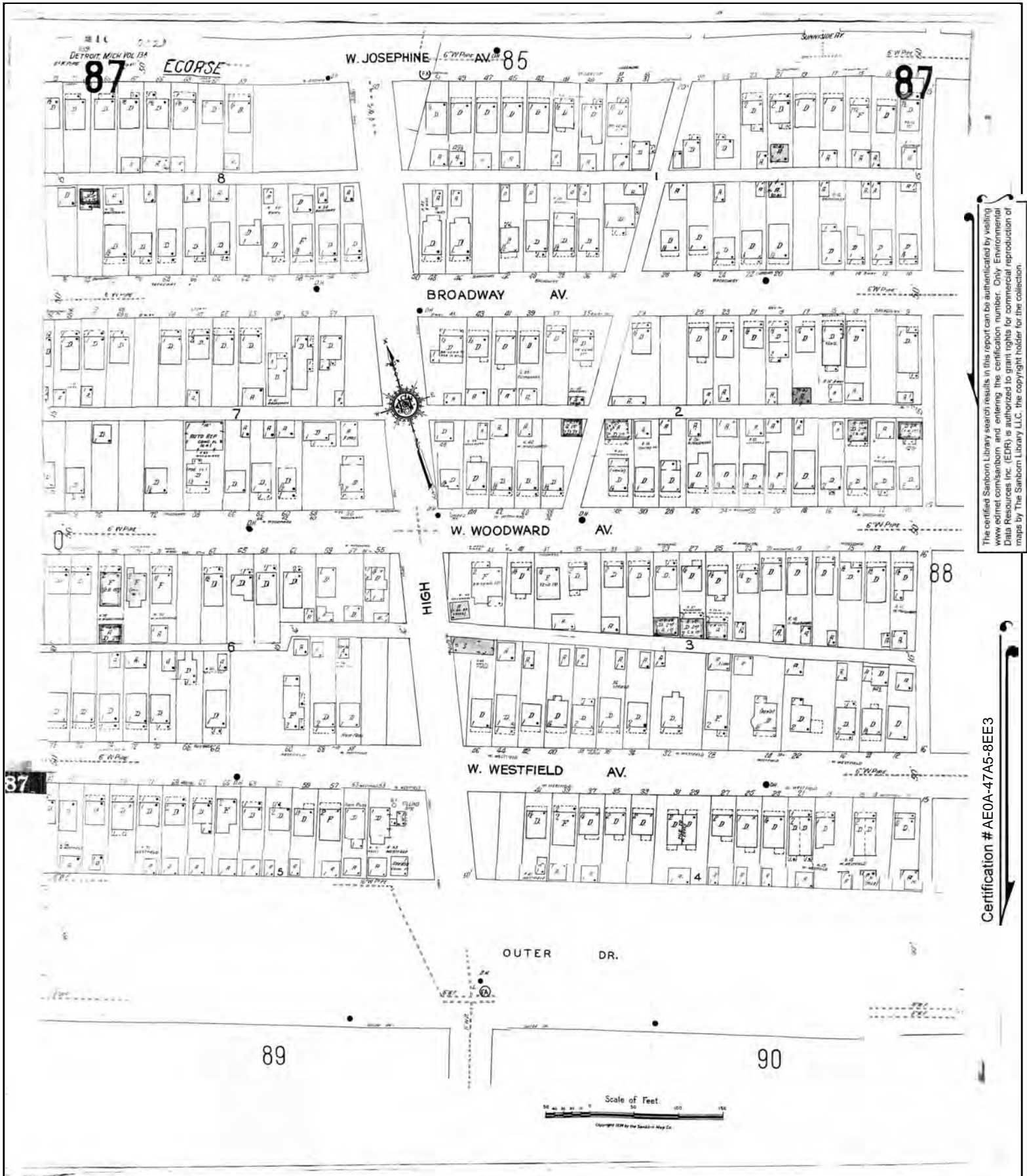


The certified Sanborn Library search results in this report can be authenticated by visiting www.edr.com/sanborn and entering the certification number. Only Environmental Data Resources Inc. (EDR) is authorized to grant rights for commercial reproduction of maps by The Sanborn Library LLC, the copyright holder for the collection.

Certification # AE0A-47A5-8EE3

Site Name: River Rouge
 Address: River Rouge
 City, ST, ZIP: River Rouge, MI 48218
 Client: Environmental Compliance Office Inc.
 EDR Inquiry: 5357864.3
 Order Date: 07/12/2018
 Certification # AE0A-47A5-8EE3
 Copyright 1950



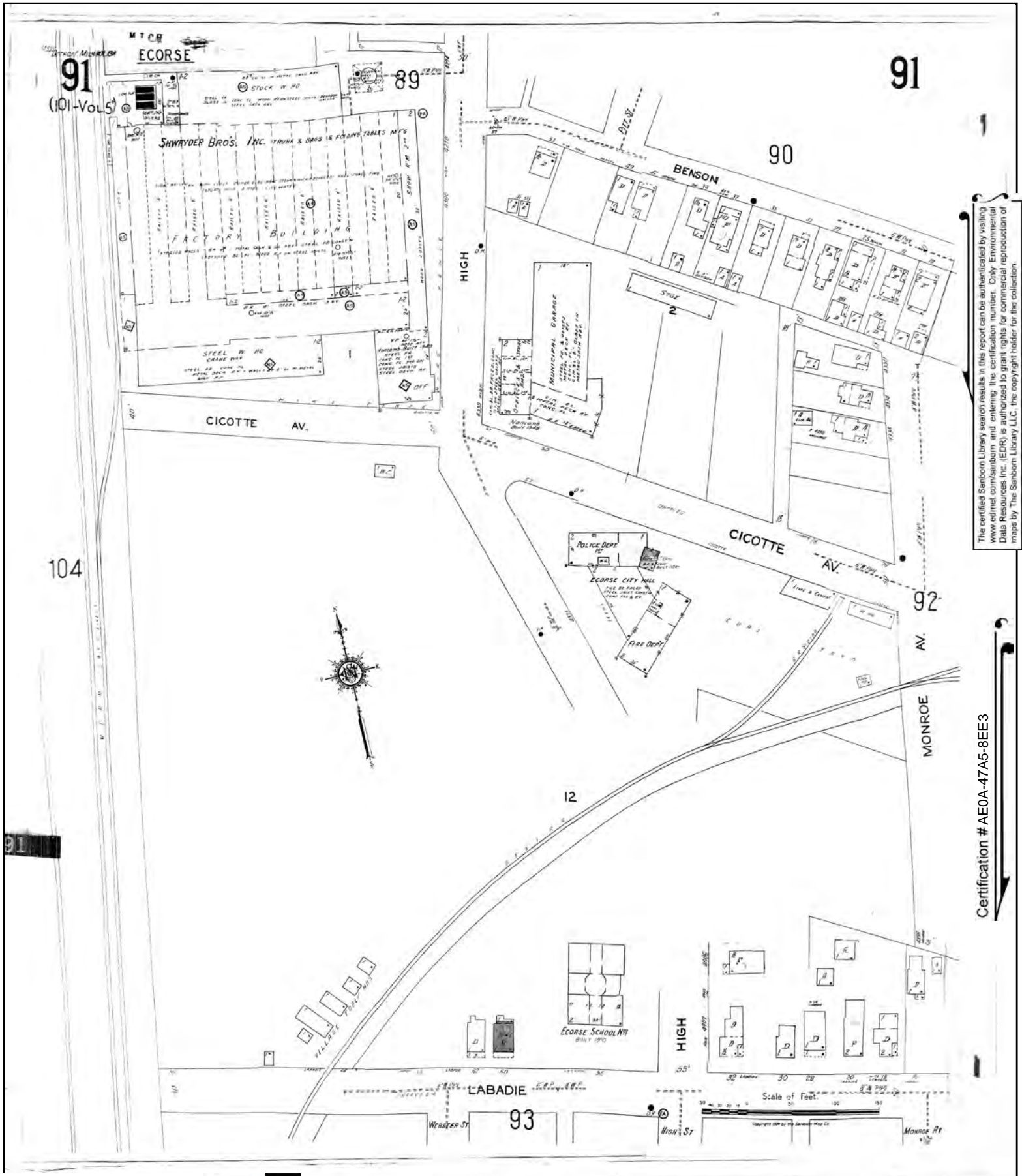


The certified Sanborn Library search results in this report can be authenticated by visiting www.edr.com/sanborn and entering the certification number. Only Environmental Data Resources Inc. (EDR) is authorized to grant rights for commercial reproduction of maps by The Sanborn Library LLC, the copyright holder for the collection.

Certification # AE0A-47A5-8EE3

Site Name: River Rouge
 Address: River Rouge
 City, ST, ZIP: River Rouge, MI 48218
 Client: Environmental Compliance Office Inc.
 EDR Inquiry: 5357864.3
 Order Date: 07/12/2018
 Certification # AE0A-47A5-8EE3
 Copyright 1950



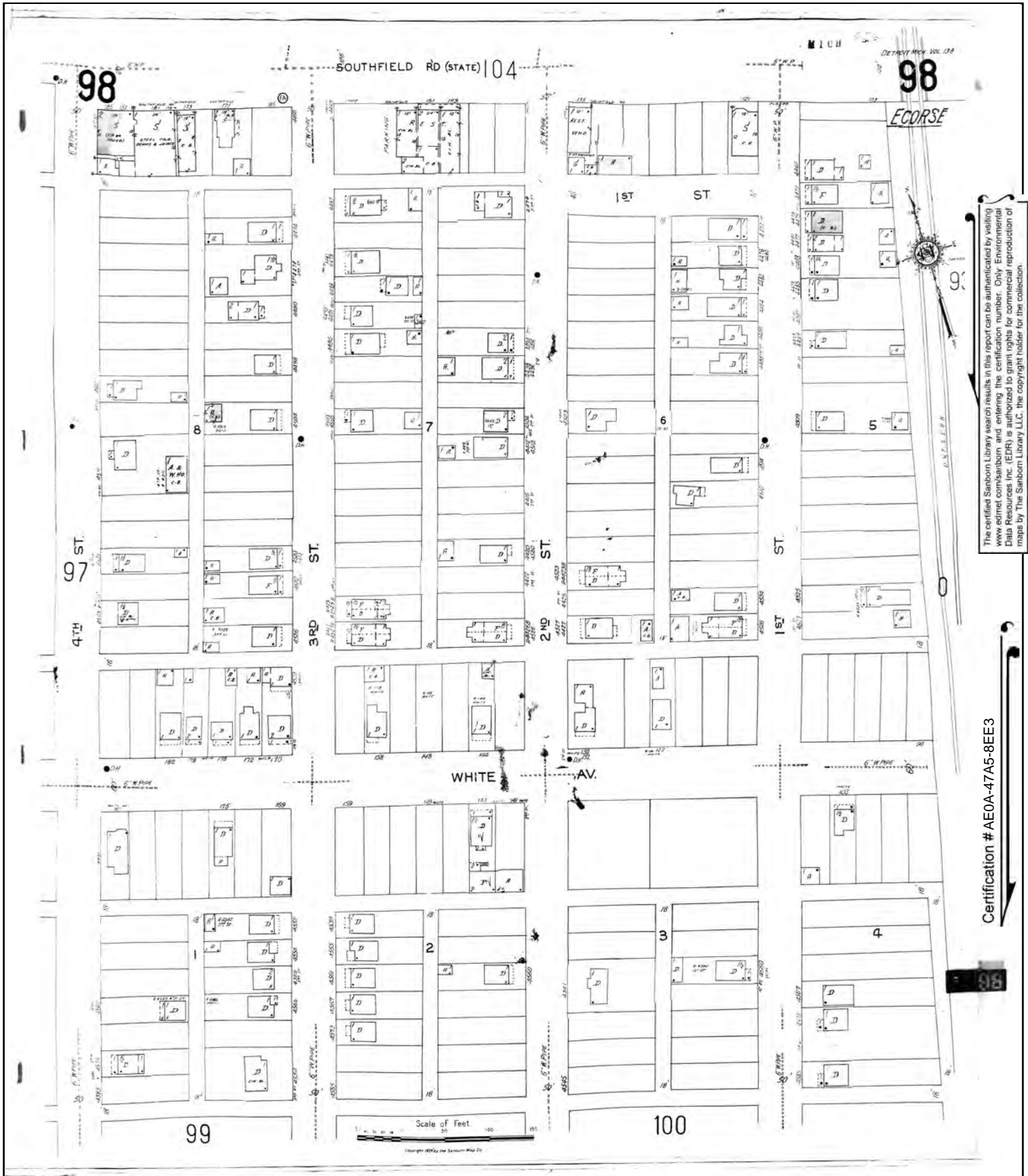


The certified Sanborn Library search results in this report can be authenticated by visiting www.edr.com/sanborn and entering the certification number. Only Environmental Data Resources Inc. (EDR) is authorized to grant rights for commercial reproduction of maps by The Sanborn Library LLC, the copyright holder for the collection.

Certification # AE0A-47A5-8EE3

Site Name: River Rouge
 Address: River Rouge
 City, ST, ZIP: River Rouge, MI 48218
 Client: Environmental Compliance Office Inc.
 EDR Inquiry: 5357864.3
 Order Date: 07/12/2018
 Certification # AE0A-47A5-8EE3
 Copyright 1950



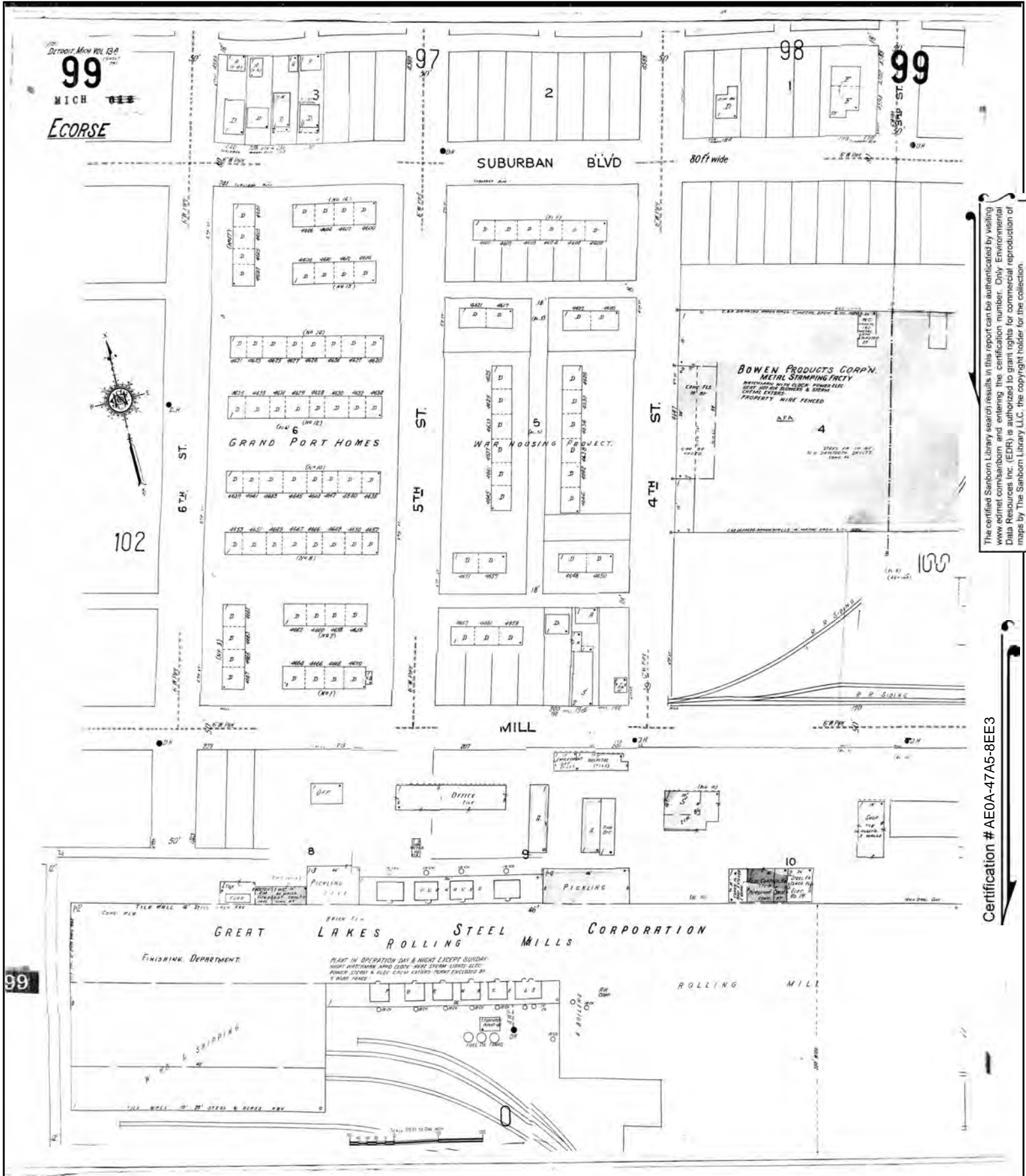


The certified Sanborn Library search results in this report can be authenticated by visiting www.edr.com/sanborn and entering the certification number. Only Environmental Data Resources Inc. (EDR) is authorized to grant rights for commercial reproduction of maps by The Sanborn Library LLC, the copyright holder for the collection.

Certification # AE0A-47A5-8EE3

Site Name: River Rouge
 Address: River Rouge
 City, ST, ZIP: River Rouge, MI 48218
 Client: Environmental Compliance Office Inc.
 EDR Inquiry: 5357864.3
 Order Date: 07/12/2018
 Certification # AE0A-47A5-8EE3
 Copyright 1950



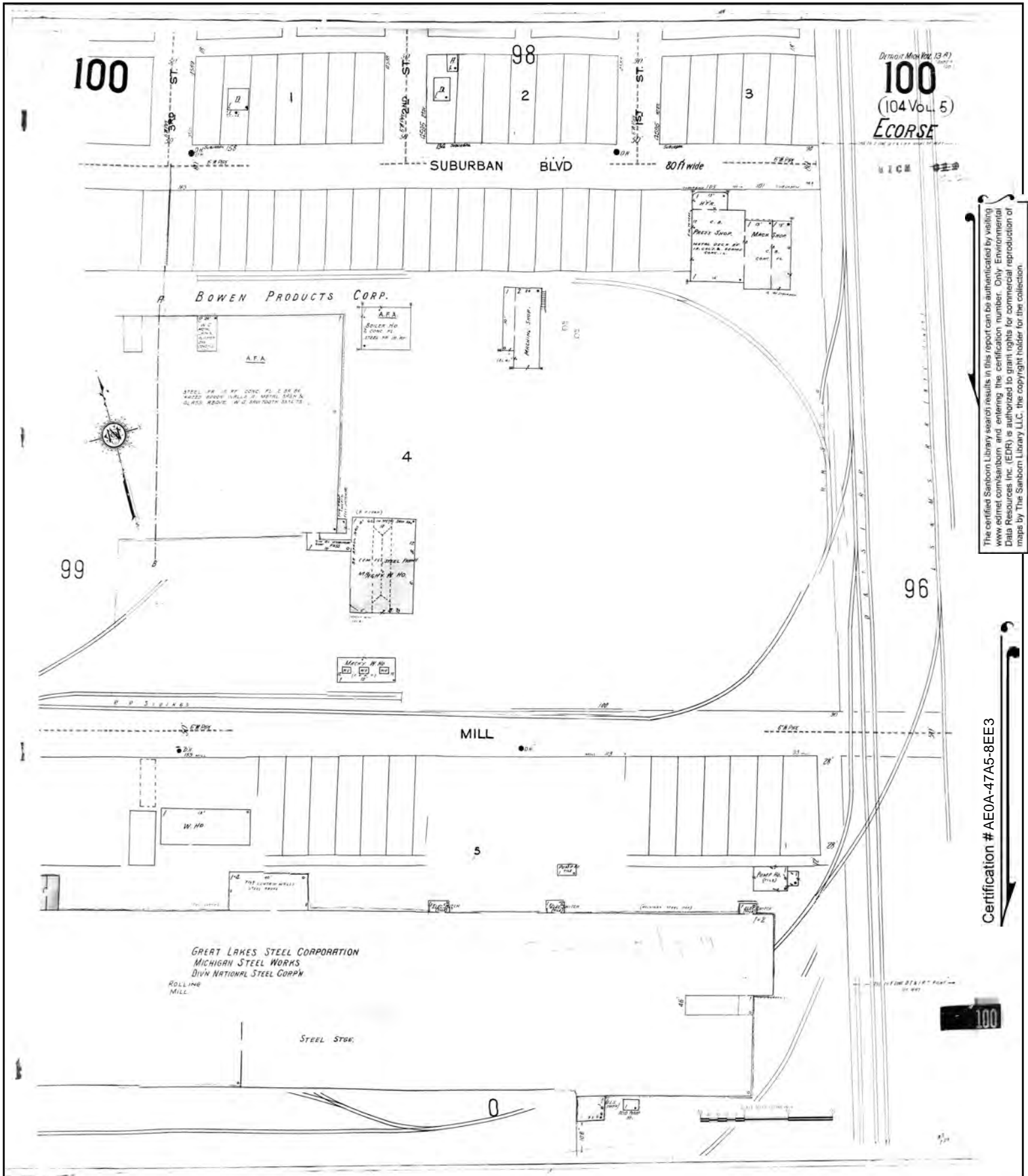


The certified Sanborn Library search results in this report can be authenticated by visiting www.edr.com/sanborn and entering the certification number. Only Environmental Data Resources Inc. (EDR) is authorized to grant rights for commercial reproduction of maps by The Sanborn Library LLC, the copyright holder for the collection.

Certification # AE0A-47A5-8EE3

Site Name: River Rouge
 Address: River Rouge
 City, ST, ZIP: River Rouge, MI 48218
 Client: Environmental Compliance Office Inc.
 EDR Inquiry: 5357864.3
 Order Date: 07/12/2018
 Certification # AE0A-47A5-8EE3
 Copyright 1950



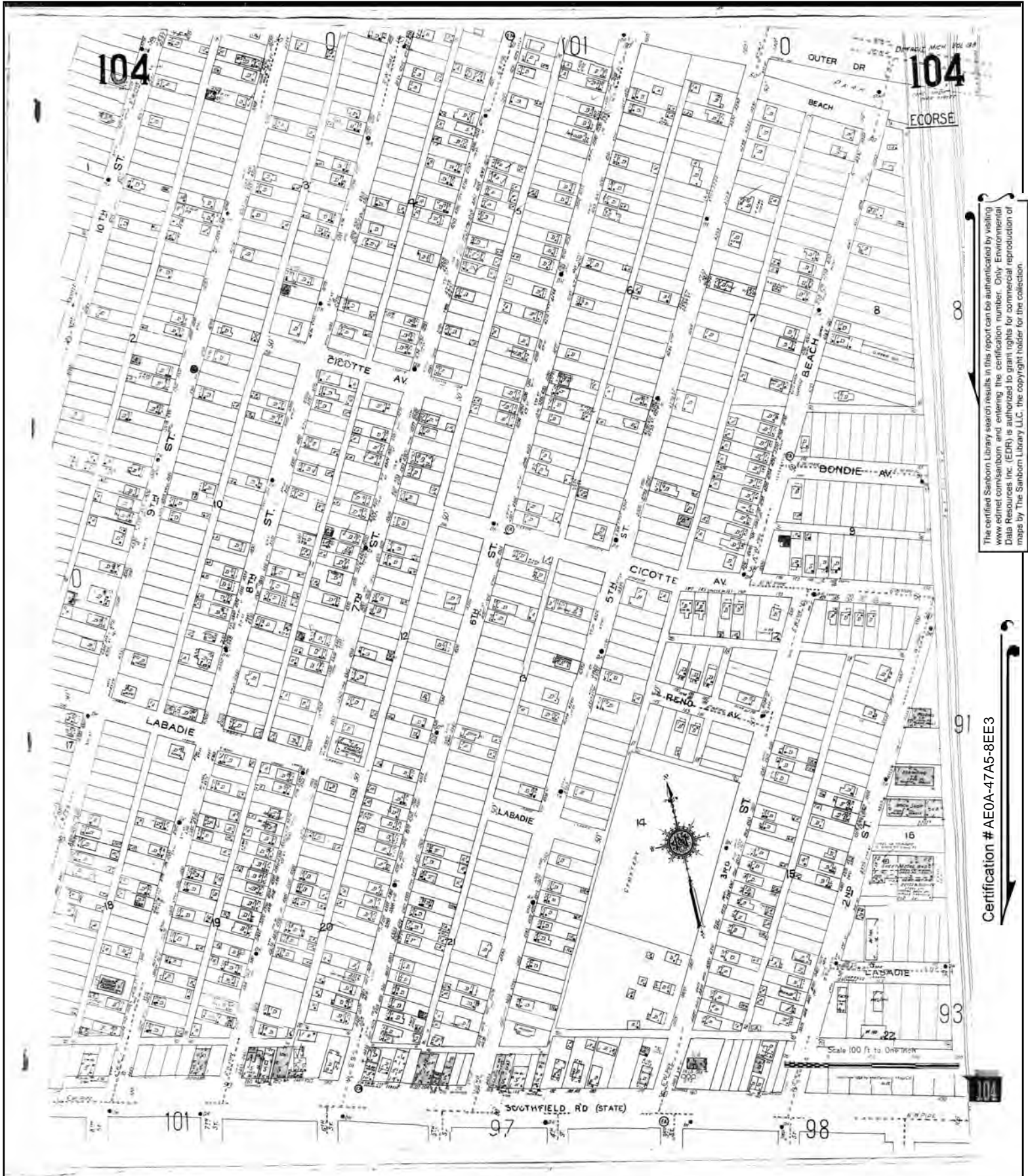


The certified Sanborn Library search results in this report can be authenticated by visiting www.edr.com/sanborn and entering the certification number. Only Environmental Data Resources Inc. (EDR) is authorized to grant rights for commercial reproduction of maps by The Sanborn Library LLC, the copyright holder for the collection.

Certification # AE0A-47A5-8EE3

Site Name: River Rouge
 Address: River Rouge
 City, ST, ZIP: River Rouge, MI 48218
 Client: Environmental Compliance Office Inc.
 EDR Inquiry: 5357864.3
 Order Date: 07/12/2018
 Certification #: AE0A-47A5-8EE3
 Copyright: 1950





The certified Sanborn Library search results in this report can be authenticated by visiting www.edr.com/sanborn and entering the certification number. Only Environmental Data Resources Inc. (EDR) is authorized to grant rights for commercial reproduction of maps by The Sanborn Library LLC, the copyright holder for the collection.

Certification # AE0A-47A5-8EE3

Site Name: River Rouge
 Address: River Rouge
 City, ST, ZIP: River Rouge, MI 48218
 Client: Environmental Compliance Office Inc.
 EDR Inquiry: 5357864.3
 Order Date: 07/12/2018
 Certification # AE0A-47A5-8EE3
 Copyright 1950

