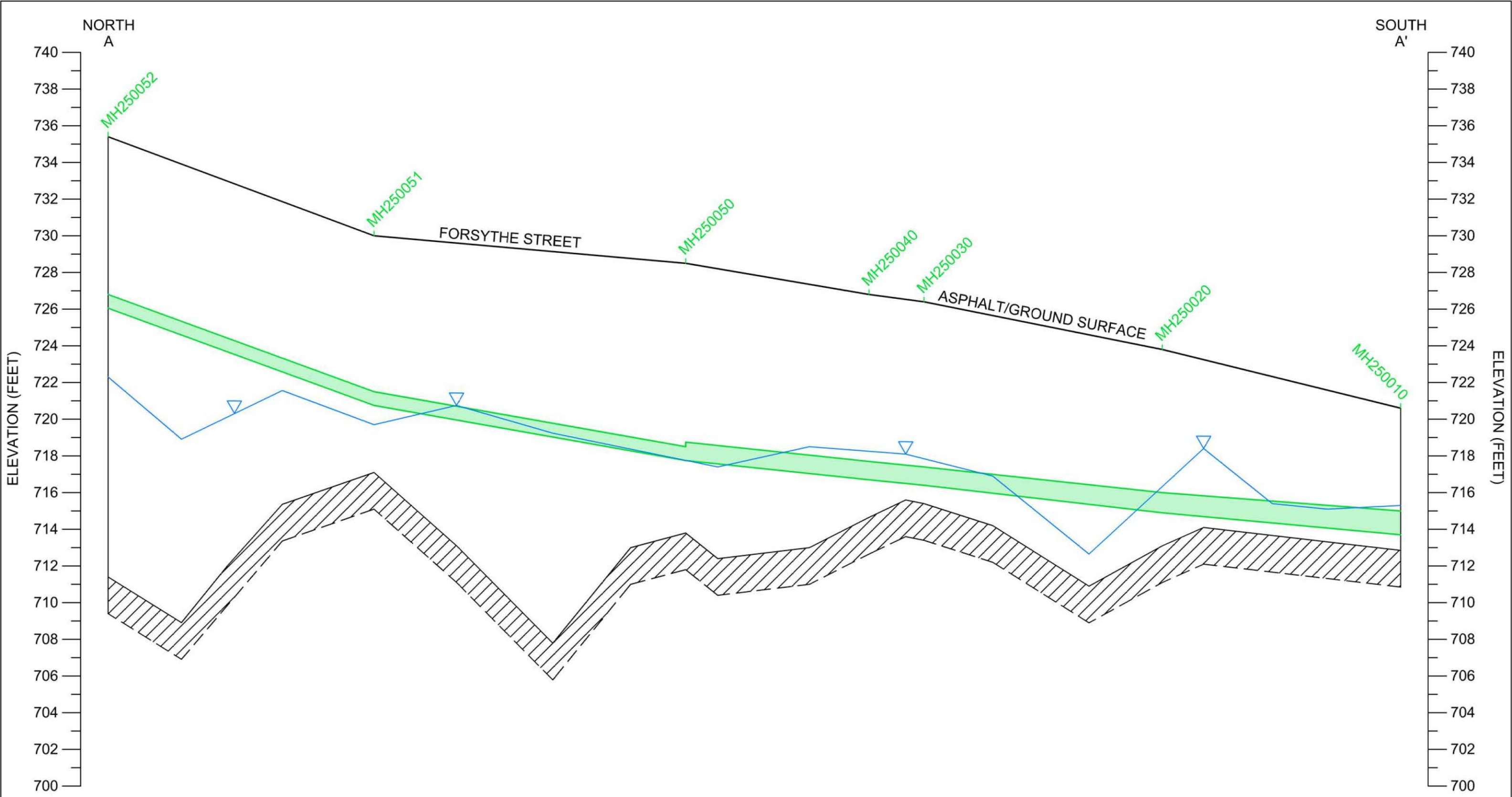



<p>LEGEND</p> <ul style="list-style-type: none"> ABANDONED MONITORING WELL MONITORING WELL RECOVERY WELL INJECTION WELL PIEZOMETERS PROPERTY LINE (APPROXIMATE) STORM SEWER SANITARY SEWER OH POWER RESIDENTIAL HOME * DETACHED GARAGES & SHEDS NOT SHOWN NON-RESIDENTIAL STRUCTURE PRIMARY BUILDING WALLS TEMPORARY WELLS

<p>SCALE IN FEET</p>	<p>DRAWN BY: L. STRUM DATE: 9/27/99 REVISED: 04/05/2019 HWP# 111291-01 DWG. NO. 111291S1</p>	<p>CROSS-SECTION LOCATION MAP</p>	<p>FORMER AMPHENOL RFI/CMS 980 HURRICANE ROAD FRANKLIN, INDIANA</p>	
----------------------	--	--	--	--



 UNIT C (SILTY CLAY)
  SANITARY SEWER

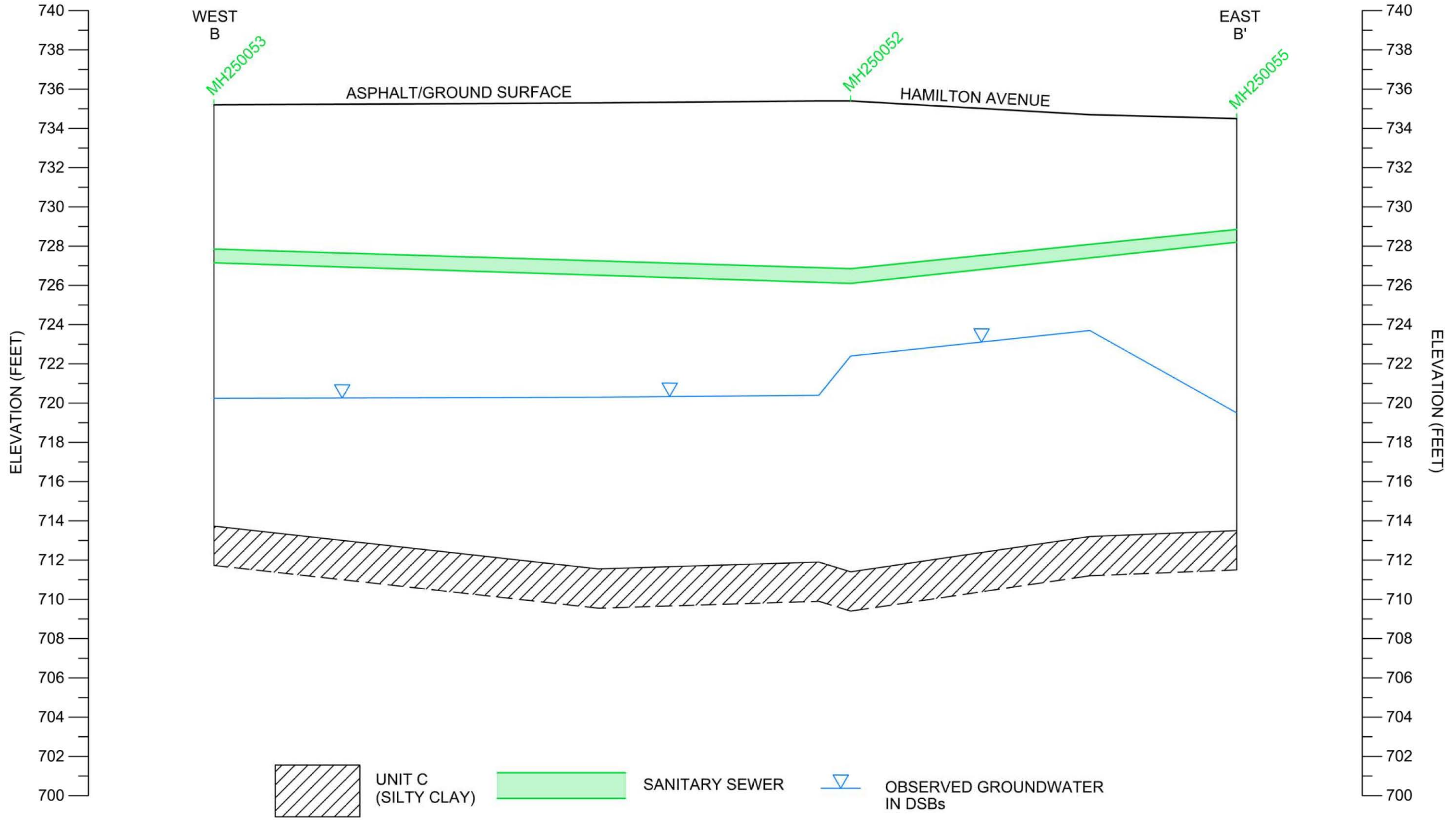
 OBSERVED GROUNDWATER IN DSBs

VERTICAL SCALE: 1" = 5'
 HORIZONTAL SCALE: 1" = 100'
 DRAWN BY: C. NEWELL
 DATE: 04/04/2019
 REVISED:
 HWP# #111291-01
 DWG. NO. 111291S1

CROSS-SECTION A-A'

FORMER AMPHENOL RFI/CMS
 980 HURRICANE ROAD
 FRANKLIN, INDIANA



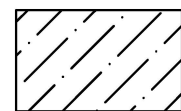
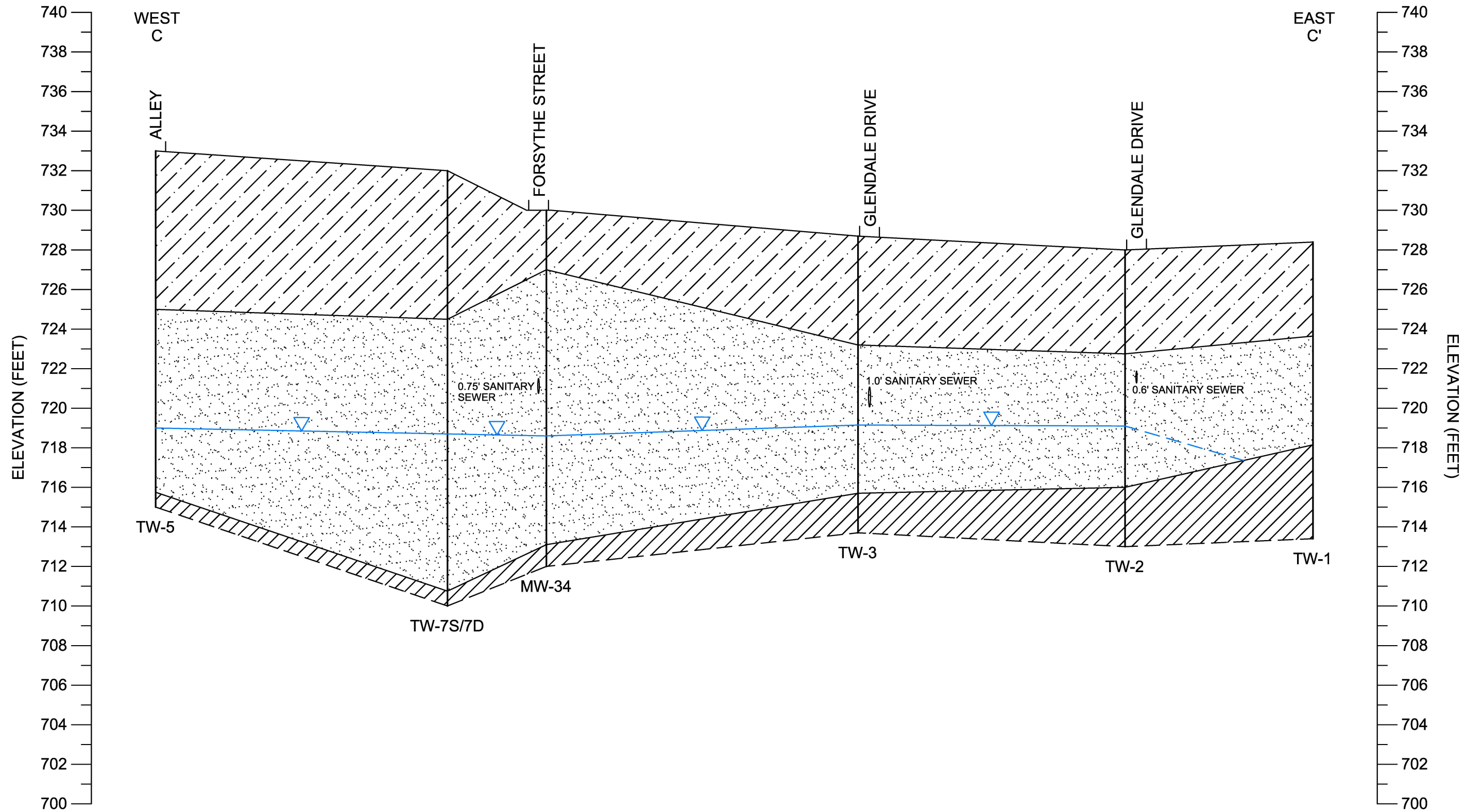


FORMER AMPHENOL RFI/CMS
980 HURRICANE ROAD
FRANKLIN, INDIANA

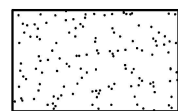
CROSS-SECTION B-B'

DRAWN BY: C. NEWELL
DATE: 04/05/2019
REVISED:
HWPA #111291-01
DWG. NO. 111291S1

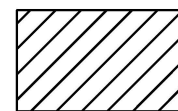
VERTICAL SCALE: 1" = 5'
HORIZONTAL SCALE: 1" = 40'



UNIT A
(SANDY CLAY TO CLAYEY SAND)



UNIT B
(SAND)



UNIT C
(SILTY CLAY)



GROUNDWATER SURFACE
DATE: 10/29/2018

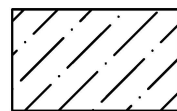
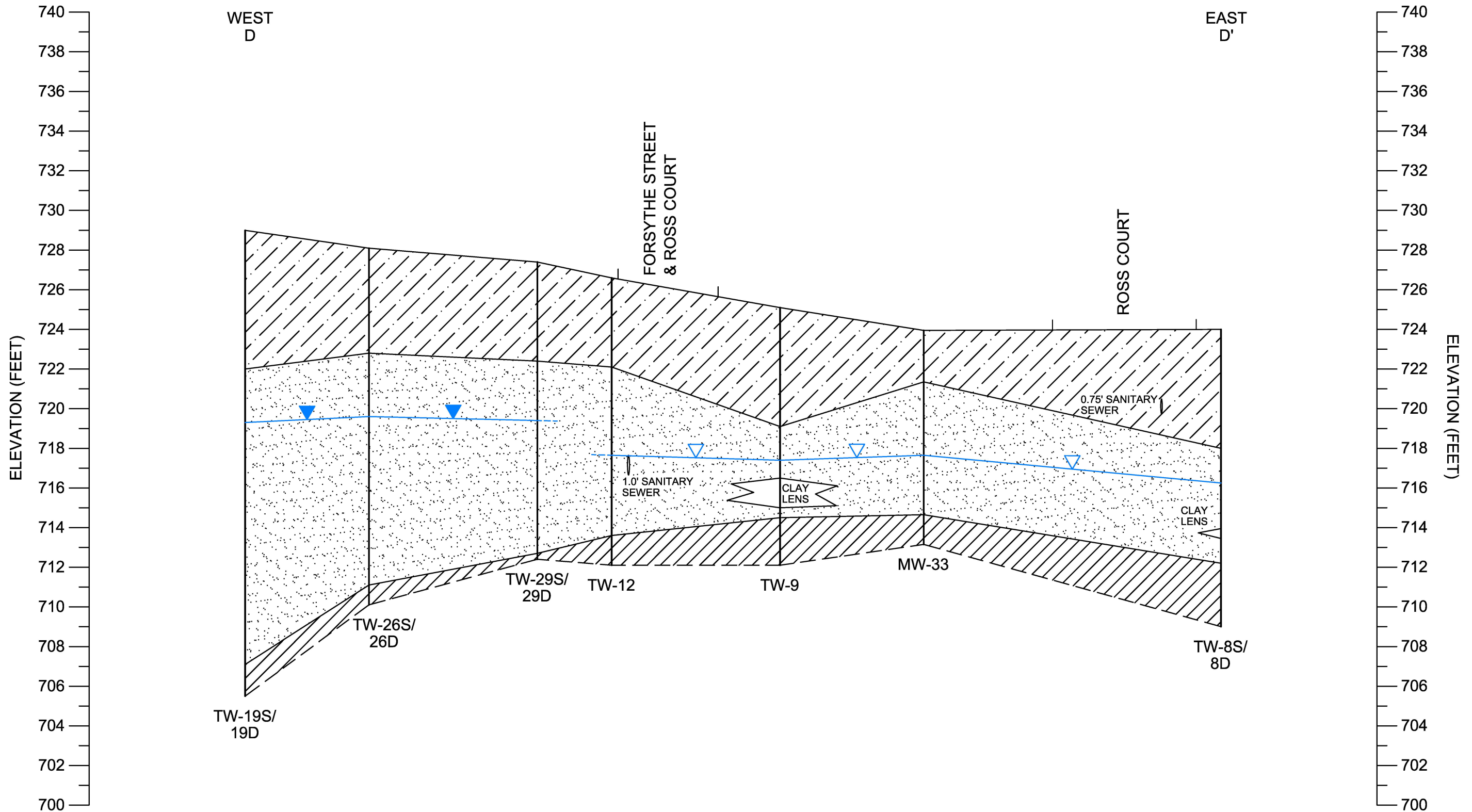


FORMER AMPHENOL RFI/CMS
980 HURRICANE ROAD
FRANKLIN, INDIANA

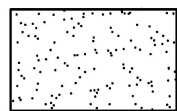
CROSS-SECTION C-C'

DRAWN BY: C. NEWELL
DATE: 04/03/2019
REVISED:
HWPA #11291-01
DWG. NO. 111291S1

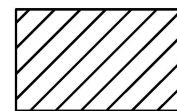
VERTICAL SCALE: 1" = 5'
HORIZONTAL SCALE: 1" = 100'



UNIT A
(SANDY CLAY TO CLAYEY SAND)



UNIT B
(SAND)



UNIT C
(SILTY CLAY)



GROUNDWATER SURFACE
DATE: 10/29/2018



GROUNDWATER SURFACE
DATE: 03/06/2019



FORMER AMPHENOL RFI/CMS
980 HURRICANE ROAD
FRANKLIN, INDIANA

CROSS-SECTION D-D'

DRAWN BY: C. NEWELL

DATE: 04/03/2019

REVISED:

HWPA #11291-01

DWG. NO. 11291S1

VERTICAL SCALE: 1" = 5'

HORIZONTAL SCALE: 1" = 100'