

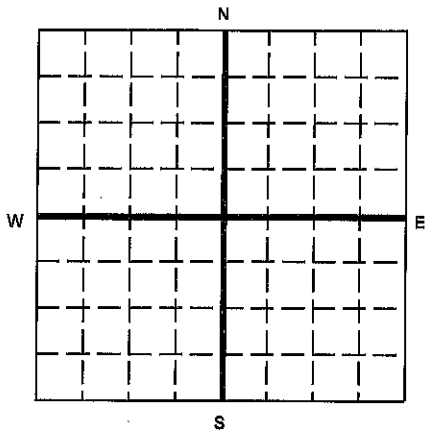


United States Environmental Protection Agency
Washington, DC 20460

ANNUAL DISPOSAL/INJECTION WELL MONITORING REPORT

Name and Address of Existing Permittee USC Saltville Brine, LLC 4800 San Felipe, Houston, TX 77056	Name and Address of Surface Owner USC Saltville Brine, LLC 4800 San Felipe, Houston, TX 77056
---	--

Locate Well and Outline Unit on Section Plat - 640 Acres



State Virginia	County Smyth/Washington	Permit Number VAS3G931BSMY
Surface Location Description ___ 1/4 of ___ 1/4 of ___ 1/4 of ___ 1/4 of Section ___ Township ___ Range ___		
Locate well in two directions from nearest lines of quarter section and drilling unit Surface Location: ___ ft. frm (N/S) ___ Line of quarter section and ___ ft. from (E/W) ___ Line of quarter section.		
WELL ACTIVITY <input type="checkbox"/> Brine Disposal <input type="checkbox"/> Enhanced Recovery <input type="checkbox"/> Hydrocarbon Storage		TYPE OF PERMIT <input type="checkbox"/> Individual <input checked="" type="checkbox"/> Area Number of Wells <u>17</u>
Lease Name Saltville		Well Number #4

		INJECTION PRESSURE		TOTAL VOLUME INJECTED		TUBING -- CASING ANNULUS PRESSURE (OPTIONAL MONITORING)	
MONTH	YEAR	AVERAGE PSIG	MAXIMUM PSIG	BBL	MCF	MINIMUM PSIG	MAXIMUM PSIG
April-2022		255	277	10149			
May-2022		242	245	54533			
June-2022		264	269	58354			
July-2022		270	274	61166			
August-2022		266	317	67647			
September-2022		267	299	74124			

Certification

I certify under the penalty of law that I have personally examined and am familiar with the information submitted in this document and all attachments and that, based on my inquiry of those individuals immediately responsible for obtaining the information, I believe that the information is true, accurate, and complete. I am aware that there are significant penalties for submitting false information, including the possibility of fine and imprisonment. (Ref. 40 CFR 144.32)

Name and Official Title (Please type or print) Derek Snodgrass, Brine Production Operator	Signature 	Date Signed 10/04/22
---	----------------------	--------------------------------



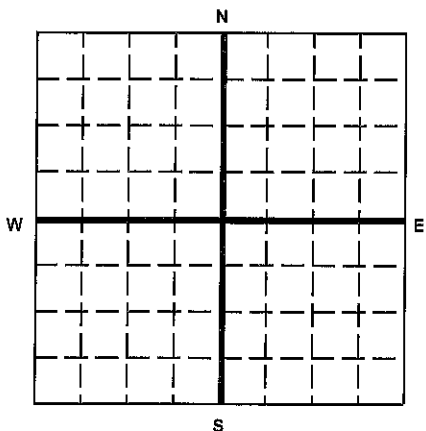
United States Environmental Protection Agency
Washington, DC 20460

ANNUAL DISPOSAL/INJECTION WELL MONITORING REPORT

Name and Address of Existing Permittee
USC Saltville Brine, LLC
4800 San Felipe, Houston, TX 77056

Name and Address of Surface Owner
USC Saltville Brine, LLC
4800 San Felipe, Houston, TX 77056

Locate Well and Outline Unit on
Section Plat - 640 Acres



State: Virginia County: Smyth/Washington Permit Number: VAS3G931BSMY

Surface Location Description
____ 1/4 of ____ 1/4 of ____ 1/4 of ____ 1/4 of Section ____ Township ____ Range ____

Locate well in two directions from nearest lines of quarter section and drilling unit

Surface Location: ft. frm (N/S) ____ Line of quarter section
and ____ ft. from (E/W) ____ Line of quarter section.

WELL ACTIVITY TYPE OF PERMIT
 Brine Disposal Individual
 Enhanced Recovery Area
 Hydrocarbon Storage Number of Wells: 17

Lease Name: Saltville Well Number: #13B

		INJECTION PRESSURE		TOTAL VOLUME INJECTED		TUBING -- CASING ANNULUS PRESSURE (OPTIONAL MONITORING)	
MONTH	YEAR	AVERAGE PSIG	MAXIMUM PSIG	BBL	MCF	MINIMUM PSIG	MAXIMUM PSIG
April-2022		200	200	0			
May-2022		200	200	0			
June-2022		200	200	0			
July-2022		200	200	0			
August-2022		200	200	0			
September-2022		200	200	0			

Certification

I certify under the penalty of law that I have personally examined and am familiar with the information submitted in this document and all attachments and that, based on my inquiry of those individuals immediately responsible for obtaining the information, I believe that the information is true, accurate, and complete. I am aware that there are significant penalties for submitting false information, including the possibility of fine and imprisonment. (Ref. 40 CFR 144.32)

Name and Official Title (Please type or print)
Derek Snodgrass, Brine Production Operator

Signature
Derek Snodgrass

Date Signed
10/04/22

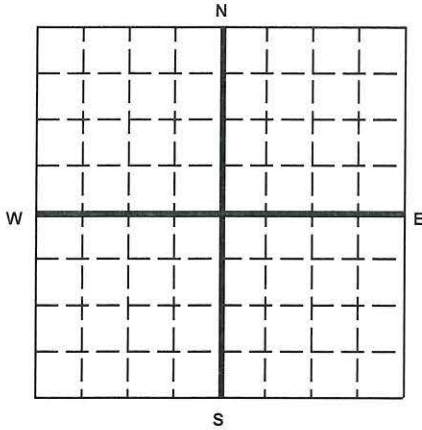


United States Environmental Protection Agency
Washington, DC 20460

ANNUAL DISPOSAL/INJECTION WELL MONITORING REPORT

Name and Address of Existing Permittee USC Saltville Brine, LLC 4800 San Felipe, Houston, TX 77056	Name and Address of Surface Owner USC Saltville Brine, LLC 4800 San Felipe, Houston, TX 77056
---	--

Locate Well and Outline Unit on Section Plat - 640 Acres



State Virginia	County Smyth/Washington	Permit Number VAS3G931BSMY
Surface Location Description ___ 1/4 of ___ 1/4 of ___ 1/4 of ___ 1/4 of Section ___ Township Range		
Locate well in two directions from nearest lines of quarter section and drilling unit		
Surface Location Location ft. frm (N/S) ___ Line of quarter section and ft. from (E/W) ___ Line of quarter section.		
WELL ACTIVITY <input type="checkbox"/> Brine Disposal <input type="checkbox"/> Enhanced Recovery <input type="checkbox"/> Hydrocarbon Storage		TYPE OF PERMIT <input type="checkbox"/> Individual <input checked="" type="checkbox"/> Area Number of Wells <u>17</u>
Lease Name Saltville		Well Number #15

MONTH	YEAR	INJECTION PRESSURE		TOTAL VOLUME INJECTED		TUBING -- CASING ANNULUS PRESSURE (OPTIONAL MONITORING)	
		AVERAGE PSIG	MAXIMUM PSIG	BBL	MCF	MINIMUM PSIG	MAXIMUM PSIG
April-2022		200	200	0			
May-2022		200	200	0			
June-2022		200	200	0			
July-2022		200	200	0			
August-2022		200	200	0			
September-2022		200	200	0			

Certification

I certify under the penalty of law that I have personally examined and am familiar with the information submitted in this document and all attachments and that, based on my inquiry of those individuals immediately responsible for obtaining the information, I believe that the information is true, accurate, and complete. I am aware that there are significant penalties for submitting false information, including the possibility of fine and imprisonment. (Ref. 40 CFR 144.32)

Name and Official Title (Please type or print) Derek Snodgrass, Brine Production Operator	Signature 	Date Signed 10/04/22
--	---------------	-------------------------

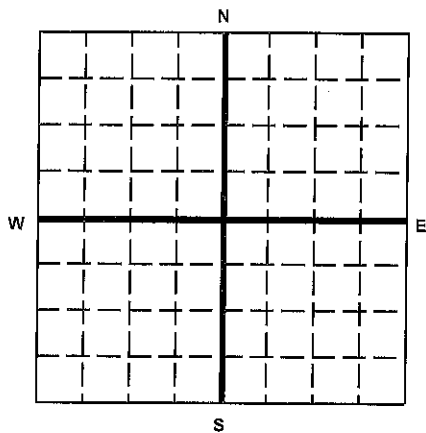


United States Environmental Protection Agency
Washington, DC 20460

ANNUAL DISPOSAL/INJECTION WELL MONITORING REPORT

Name and Address of Existing Permittee USC Saltville Brine, LLC 4800 San Felipe, Houston, TX 77056	Name and Address of Surface Owner USC Saltville Brine, LLC 4800 San Felipe, Houston, TX 77056
--	---

Locate Well and Outline Unit on Section Plat - 640 Acres



State Virginia	County Smyth/Washington	Permit Number VAS3G931BSMY
-------------------	----------------------------	-------------------------------

Surface Location Description
 ___ 1/4 of ___ 1/4 of ___ 1/4 of ___ 1/4 of Section ___ Township ___ Range ___

Locate well in two directions from nearest lines of quarter section and drilling unit
 Surface
 Location ___ ft. frm (N/S) ___ Line of quarter section
 and ___ ft. from (E/W) ___ Line of quarter section.

WELL ACTIVITY <input type="checkbox"/> Brine Disposal <input type="checkbox"/> Enhanced Recovery <input type="checkbox"/> Hydrocarbon Storage	TYPE OF PERMIT <input type="checkbox"/> Individual <input checked="" type="checkbox"/> Area Number of Wells <u>17</u>
--	--

Lease Name Saltville Well Number #14A

		INJECTION PRESSURE		TOTAL VOLUME INJECTED		TUBING -- CASING ANNULUS PRESSURE (OPTIONAL MONITORING)	
MONTH	YEAR	AVERAGE PSIG	MAXIMUM PSIG	BBL	MCF	MINIMUM PSIG	MAXIMUM PSIG
April-2022		200	200	0			
May-2022		200	200	0			
June-2022		200	200	0			
July-2022		200	200	0			
August-2022		200	200	0			
September-2022		200	200	0			

Certification

I certify under the penalty of law that I have personally examined and am familiar with the information submitted in this document and all attachments and that, based on my inquiry of those individuals immediately responsible for obtaining the information, I believe that the information is true, accurate, and complete. I am aware that there are significant penalties for submitting false information, including the possibility of fine and imprisonment. (Ref. 40 CFR 144.32)

Name and Official Title (Please type or print) Derek Snodgrass, Brine Production Operator	Signature 	Date Signed 10/04/22
--	---------------	-------------------------

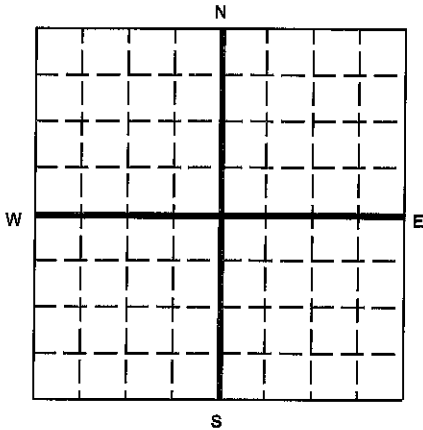


United States Environmental Protection Agency
Washington, DC 20460

ANNUAL DISPOSAL/INJECTION WELL MONITORING REPORT

Name and Address of Existing Permittee USC Saltville Brine, LLC 4800 San Felipe, Houston, TX 77056	Name and Address of Surface Owner USC Saltville Brine, LLC 4800 San Felipe, Houston, TX 77056
---	--

Locate Well and Outline Unit on Section Plat - 640 Acres



State Virginia	County Smyth/Washington	Permit Number VAS3G931BSMY
Surface Location Description ___ 1/4 of ___ 1/4 of ___ 1/4 of ___ 1/4 of Section ___ Township ___ Range ___		
Locate well in two directions from nearest lines of quarter section and drilling unit Surface Location: ___ ft. frm (N/S) ___ Line of quarter section and ___ ft. from (E/W) ___ Line of quarter section.		
WELL ACTIVITY <input type="checkbox"/> Brine Disposal <input type="checkbox"/> Enhanced Recovery <input type="checkbox"/> Hydrocarbon Storage		TYPE OF PERMIT <input type="checkbox"/> Individual <input checked="" type="checkbox"/> Area Number of Wells: <u>17</u>
Lease Name: Saltville		Well Number: #17

MONTH	YEAR	INJECTION PRESSURE		TOTAL VOLUME INJECTED		TUBING -- CASING ANNULUS PRESSURE (OPTIONAL MONITORING)	
		AVERAGE PSIG	MAXIMUM PSIG	BBL	MCF	MINIMUM PSIG	MAXIMUM PSIG
April-2022		330	330	0			
May-2022		330	330	0			
June-2022		330	330	0			
July-2022		330	330	0			
August-2022		330	330	0			
September-2022		330	330	0			

Certification

I certify under the penalty of law that I have personally examined and am familiar with the information submitted in this document and all attachments and that, based on my inquiry of those individuals immediately responsible for obtaining the information, I believe that the information is true, accurate, and complete. I am aware that there are significant penalties for submitting false information, including the possibility of fine and imprisonment. (Ref. 40 CFR 144.32)

Name and Official Title (Please type or print) Derek Snodgrass, Brine Production Operator	Signature 	Date Signed 10/04/22
--	---------------	-------------------------

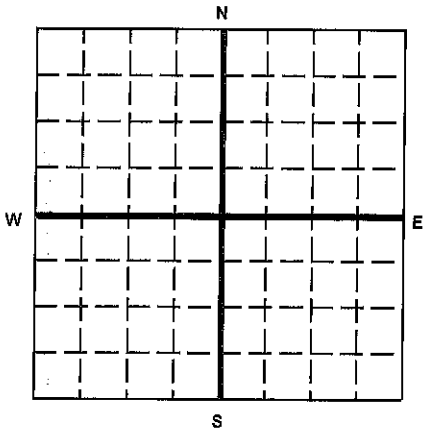


United States Environmental Protection Agency
Washington, DC 20460

ANNUAL DISPOSAL/INJECTION WELL MONITORING REPORT

Name and Address of Existing Permittee USC Saltville Brine, LLC 4800 San Felipe, Houston, TX 77056	Name and Address of Surface Owner USC Saltville Brine, LLC 4800 San Felipe, Houston, TX 77056
---	--

Locate Well and Outline Unit on Section Plat - 640 Acres



State Virginia	County Smyth/Washington	Permit Number VAS3G931BSMY
Surface Location Description ___ 1/4 of ___ 1/4 of ___ 1/4 of ___ 1/4 of Section ___ Township ___ Range ___		
Locate well in two directions from nearest lines of quarter section and drilling unit Surface Location: ___ ft. frm (N/S) ___ Line of quarter section and ___ ft. from (E/W) ___ Line of quarter section.		
WELL ACTIVITY <input type="checkbox"/> Brine Disposal <input type="checkbox"/> Enhanced Recovery <input type="checkbox"/> Hydrocarbon Storage		TYPE OF PERMIT <input type="checkbox"/> Individual <input checked="" type="checkbox"/> Area Number of Wells: <u>17</u>
Lease Name: Saltville		Well Number: #9

		INJECTION PRESSURE		TOTAL VOLUME INJECTED		TUBING -- CASING ANNULUS PRESSURE (OPTIONAL MONITORING)	
MONTH	YEAR	AVERAGE PSIG	MAXIMUM PSIG	BBL	MCF	MINIMUM PSIG	MAXIMUM PSIG
April-2022		410	410	0			
May-2022		410	410	0			
June-2022		410	410	0			
July-2022		410	410	0			
August-2022		410	410	0			
September-2022		410	410	0			

Certification

I certify under the penalty of law that I have personally examined and am familiar with the information submitted in this document and all attachments and that, based on my inquiry of those individuals immediately responsible for obtaining the information, I believe that the information is true, accurate, and complete. I am aware that there are significant penalties for submitting false information, including the possibility of fine and imprisonment. (Ref. 40 CFR 144.32)

Name and Official Title (Please type or print) Derek Snodgrass, Brine Production Operator	Signature 	Date Signed 10/04/22
---	----------------------	--------------------------------

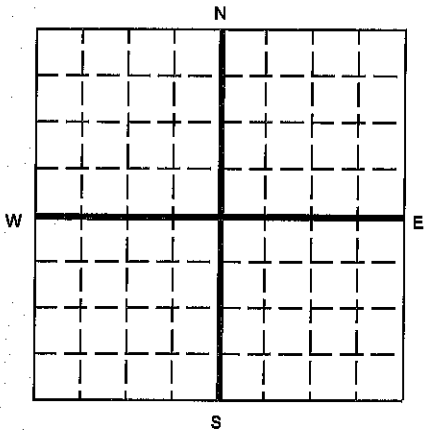


United States Environmental Protection Agency
Washington, DC 20460

ANNUAL DISPOSAL/INJECTION WELL MONITORING REPORT

Name and Address of Existing Permittee USC Saltville Brine, LLC 4800 San Felipe, Houston, TX 77056	Name and Address of Surface Owner USC Saltville Brine, LLC 4800 San Felipe, Houston, TX 77056
---	--

Locate Well and Outline Unit on Section Plat - 640 Acres



State Virginia	County Smyth/Washington	Permit Number VAS3G931BSMY
Surface Location Description ___ 1/4 of ___ 1/4 of ___ 1/4 of ___ 1/4 of Section ___ Township ___ Range ___		
Locate well in two directions from nearest lines of quarter section and drilling unit Surface Location: ___ ft. frm (N/S) ___ Line of quarter section and ___ ft. from (E/W) ___ Line of quarter section.		
WELL ACTIVITY <input type="checkbox"/> Brine Disposal <input type="checkbox"/> Enhanced Recovery <input type="checkbox"/> Hydrocarbon Storage		TYPE OF PERMIT <input type="checkbox"/> Individual <input checked="" type="checkbox"/> Area Number of Wells: <u>17</u>
Lease Name: Saltville		Well Number: #3

INJECTION PRESSURE				TOTAL VOLUME INJECTED		TUBING -- CASING ANNULUS PRESSURE (OPTIONAL MONITORING)	
MONTH	YEAR	AVERAGE PSIG	MAXIMUM PSIG	BBL	MCF	MINIMUM PSIG	MAXIMUM PSIG
April-2022		406	431	218601			
May-2022		393	420	198476			
June-2022		436	443	204195			
July-2022		443	476	211750			
August-2022		437	477	208390			
September-2022		428	442	206162			

Certification

I certify under the penalty of law that I have personally examined and am familiar with the information submitted in this document and all attachments and that, based on my inquiry of those individuals immediately responsible for obtaining the information, I believe that the information is true, accurate, and complete. I am aware that there are significant penalties for submitting false information, including the possibility of fine and imprisonment. (Ref. 40 CFR 144.32)

Name and Official Title (Please type or print) Derek Snodgrass, Brine Production Operator	Signature 	Date Signed 10/04/22
---	----------------------	--------------------------------

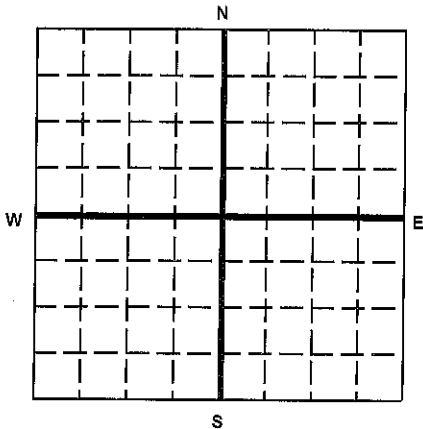


United States Environmental Protection Agency
Washington, DC 20460

ANNUAL DISPOSAL/INJECTION WELL MONITORING REPORT

Name and Address of Existing Permittee USC Saltville Brine, LLC 4800 San Felipe, Houston, TX 77056	Name and Address of Surface Owner USC Saltville Brine, LLC 4800 San Felipe, Houston, TX 77056
---	--

Locate Well and Outline Unit on Section Plat - 640 Acres



State Virginia	County Smyth/Washington	Permit Number VAS3G931BSMY
Surface Location Description ___ 1/4 of ___ 1/4 of ___ 1/4 of ___ 1/4 of Section ___ Township ___ Range ___		
Locate well in two directions from nearest lines of quarter section and drilling unit Surface Location ___ ft. frm (N/S) ___ Line of quarter section and ___ ft. from (E/W) ___ Line of quarter section.		
WELL ACTIVITY <input type="checkbox"/> Brine Disposal <input type="checkbox"/> Enhanced Recovery <input type="checkbox"/> Hydrocarbon Storage		TYPE OF PERMIT <input type="checkbox"/> Individual <input checked="" type="checkbox"/> Area Number of Wells <u>17</u>
Lease Name Saltville		Well Number #2

		INJECTION PRESSURE		TOTAL VOLUME INJECTED		TUBING -- CASING ANNULUS PRESSURE (OPTIONAL MONITORING)	
MONTH	YEAR	AVERAGE PSIG	MAXIMUM PSIG	BBL	MCF	MINIMUM PSIG	MAXIMUM PSIG
April-2022		83	89	0			
May-2022		79	84	0			
June-2022		82	84	0			
July-2022		82	89	0			
August-2022		84	91	0			
September-2022		84	85	0			

Certification

I certify under the penalty of law that I have personally examined and am familiar with the information submitted in this document and all attachments and that, based on my inquiry of those individuals immediately responsible for obtaining the information, I believe that the information is true, accurate, and complete. I am aware that there are significant penalties for submitting false information, including the possibility of fine and imprisonment. (Ref. 40 CFR 144.32)

Name and Official Title (Please type or print) Derek Snodgrass, Brine Production Operator	Signature 	Date Signed 10/04/22
---	----------------------	--------------------------------



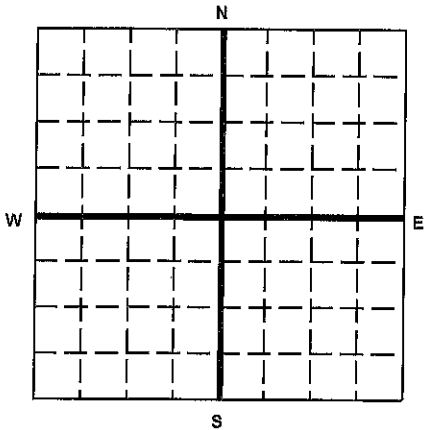
United States Environmental Protection Agency
Washington, DC 20460

ANNUAL DISPOSAL/INJECTION WELL MONITORING REPORT

Name and Address of Existing Permittee
USC Saltville Brine, LLC
4800 San Felipe, Houston, TX 77056

Name and Address of Surface Owner
USC Saltville Brine, LLC
4800 San Felipe, Houston, TX 77056

Locate Well and Outline Unit on
Section Plat - 640 Acres



State Virginia	County Smyth/Washington	Permit Number VAS3G931BSMY
Surface Location Description ___ 1/4 of ___ 1/4 of ___ 1/4 of ___ 1/4 of Section ___ Township ___ Range ___		
Locate well in two directions from nearest lines of quarter section and drilling unit Surface Location ___ ft. frm (N/S) ___ Line of quarter section and ___ ft. from (E/W) ___ Line of quarter section.		
WELL ACTIVITY		TYPE OF PERMIT
<input type="checkbox"/> Brine Disposal	<input type="checkbox"/> Individual	
<input type="checkbox"/> Enhanced Recovery	<input checked="" type="checkbox"/> Area	
<input type="checkbox"/> Hydrocarbon Storage	Number of Wells: <u>17</u>	
Lease Name Saltville		Well Number #1A

MONTH	YEAR	INJECTION PRESSURE		TOTAL VOLUME INJECTED		TUBING -- CASING ANNULUS PRESSURE (OPTIONAL MONITORING)	
		AVERAGE PSIG	MAXIMUM PSIG	BBL	MCF	MINIMUM PSIG	MAXIMUM PSIG
April-2022		50	53	0			
May-2022		48	50	0			
June-2022		49	50	0			
July-2022		49	54	0			
August-2022		50	54	0			
September-2022		49	49	0			

Certification

I certify under the penalty of law that I have personally examined and am familiar with the information submitted in this document and all attachments and that, based on my inquiry of those individuals immediately responsible for obtaining the information, I believe that the information is true, accurate, and complete. I am aware that there are significant penalties for submitting false information, including the possibility of fine and imprisonment. (Ref. 40 CFR 144.32)

Name and Official Title (Please type or print) Derek Snodgrass, Brine Production Operator	Signature <i>Derek Snodgrass</i>	Date Signed 10/04/22
--	-------------------------------------	-------------------------



United States Environmental Protection Agency
Washington, DC 20460

ANNUAL DISPOSAL/INJECTION WELL MONITORING REPORT

Name and Address of Existing Permittee USC Saltville Brine, LLC 4800 San Felipe, Houston, TX 77056	Name and Address of Surface Owner USC Saltville Brine, LLC 4800 San Felipe, Houston, TX 77056
---	--

Locate Well and Outline Unit on Section Plat - 640 Acres <div style="text-align: center;"> </div>	State Virginia	County Smyth/Washington	Permit Number VAS3G931BSMY
Surface Location Description ___ 1/4 of ___ 1/4 of ___ 1/4 of ___ 1/4 of Section ___ Township ___ Range ___			
Locate well in two directions from nearest lines of quarter section and drilling unit Surface Location: ___ ft. frm (N/S) ___ Line of quarter section and ___ ft. from (E/W) ___ Line of quarter section.			
WELL ACTIVITY <input type="checkbox"/> Brine Disposal <input type="checkbox"/> Enhanced Recovery <input type="checkbox"/> Hydrocarbon Storage		TYPE OF PERMIT <input type="checkbox"/> Individual <input checked="" type="checkbox"/> Area Number of Wells <u>17</u>	
Lease Name: Saltville		Well Number: #131	

		INJECTION PRESSURE		TOTAL VOLUME INJECTED		TUBING -- CASING ANNULUS PRESSURE (OPTIONAL MONITORING)	
MONTH	YEAR	AVERAGE PSIG	MAXIMUM PSIG	BBL	MCF	MINIMUM PSIG	MAXIMUM PSIG
April-2022		350	372	134606			
May-2022		338	361	128948			
June-2022		376	382	136799			
July-2022		381	406	144039			
August-2022		376	406	149687			
September-2022		369	386	141705			

Certification

I certify under the penalty of law that I have personally examined and am familiar with the information submitted in this document and all attachments and that, based on my inquiry of those individuals immediately responsible for obtaining the information, I believe that the information is true, accurate, and complete. I am aware that there are significant penalties for submitting false information, including the possibility of fine and imprisonment. (Ref. 40 CFR 144.32)

Name and Official Title (Please type or print) Derek Snodgrass, Brine Production Operator	Signature 	Date Signed 10/04/22
---	----------------------	--------------------------------