




United States Environmental Protection Agency
Washington, DC 20460

ANNUAL DISPOSAL/INJECTION WELL MONITORING REPORT


| | |
|---|--|
| Name and Address of Existing Permittee USC Saltville Brine, LLC 4800 San Felipe, Houston, TX 77056 | Name and Address of Surface Owner USC Saltville Brine, LLC 4800 San Felipe, Houston, TX 77056 |
|---|--|

| | | | |
|---|--------------------------|--|--------------------------------------|
| Locate Well and Outline Unit on Section Plat - 640 Acres  | State Virginia | County Smyth/Washington | Permit Number VAS3G931BSMY |
| Surface Location Description ___ 1/4 of ___ 1/4 of ___ 1/4 of ___ 1/4 of Section ___ Township ___ Range ___ | | | |
| Locate well in two directions from nearest lines of quarter section and drilling unit Surface Location: ___ ft. frm (N/S) ___ Line of quarter section and: ___ ft. from (E/W) ___ Line of quarter section. | | | |
| WELL ACTIVITY <input type="checkbox"/> Brine Disposal <input type="checkbox"/> Enhanced Recovery <input type="checkbox"/> Hydrocarbon Storage | | TYPE OF PERMIT <input type="checkbox"/> Individual <input checked="" type="checkbox"/> Area Number of Wells: <u>17</u> | |
| Lease Name: Saltville | | Well Number: #1A | |

| MONTH | YEAR | INJECTION PRESSURE | | TOTAL VOLUME INJECTED | | TUBING -- CASING ANNULUS PRESSURE (OPTIONAL MONITORING) | |
|----------------|------|--------------------|--------------|-----------------------|-----|---|--------------|
| | | AVERAGE PSIG | MAXIMUM PSIG | BBL | MCF | MINIMUM PSIG | MAXIMUM PSIG |
| July-2022 | | 49 | 54 | 0 | | | |
| August-2022 | | 50 | 54 | 0 | | | |
| September-2022 | | 49 | 49 | 0 | | | |
| October-2022 | | 49 | 51 | 0 | | | |
| November-2022 | | 48 | 50 | 0 | | | |
| December-2022 | | 51 | 53 | 0 | | | |
| | | | | | | | |
| | | | | | | | |
| | | | | | | | |
| | | | | | | | |
| | | | | | | | |
| | | | | | | | |
| | | | | | | | |

Certification

I certify under the penalty of law that I have personally examined and am familiar with the information submitted in this document and all attachments and that, based on my inquiry of those individuals immediately responsible for obtaining the information, I believe that the information is true, accurate, and complete. I am aware that there are significant penalties for submitting false information, including the possibility of fine and imprisonment. (Ref. 40 CFR 144.32)

| | | |
|---|--|--------------------------------|
| Name and Official Title (Please type or print) Derek Snodgrass, Brine Production Operator | Signature  | Date Signed 01/05/23 |
|---|--|--------------------------------|

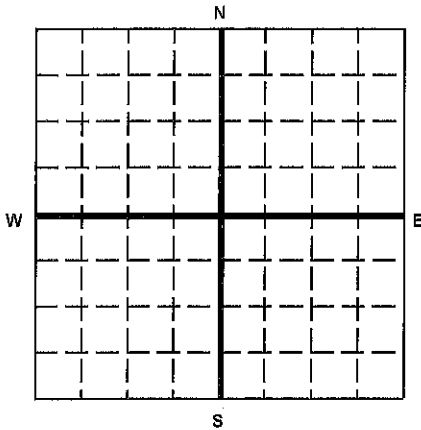


United States Environmental Protection Agency
Washington, DC 20460

ANNUAL DISPOSAL/INJECTION WELL MONITORING REPORT

| | |
|---|--|
| Name and Address of Existing Permittee USC Saltville Brine, LLC 4800 San Felipe, Houston, TX 77056 | Name and Address of Surface Owner USC Saltville Brine, LLC 4800 San Felipe, Houston, TX 77056 |
|---|--|

Locate Well and Outline Unit on Section Plat - 640 Acres



| | | |
|--|-----------------------------------|--|
| State Virginia | County Smyth/Washington | Permit Number VAS3G931BSMY |
| Surface Location Description ___ 1/4 of ___ 1/4 of ___ 1/4 of ___ 1/4 of Section ___ Township ___ Range ___ | | |
| Locate well in two directions from nearest lines of quarter section and drilling unit Surface Location ___ ft. frm (N/S) ___ Line of quarter section and ___ ft. from (E/W) ___ Line of quarter section. | | |
| WELL ACTIVITY <input type="checkbox"/> Brine Disposal <input type="checkbox"/> Enhanced Recovery <input type="checkbox"/> Hydrocarbon Storage | | TYPE OF PERMIT <input type="checkbox"/> Individual <input checked="" type="checkbox"/> Area Number of Wells: <u>17</u> |
| Lease Name Saltville | | Well Number #131 |

| MONTH | YEAR | INJECTION PRESSURE | | TOTAL VOLUME INJECTED | | TUBING -- CASING ANNULUS PRESSURE (OPTIONAL MONITORING) | |
|----------------|------|--------------------|--------------|-----------------------|-----|---|--------------|
| | | AVERAGE PSIG | MAXIMUM PSIG | BBL | MCF | MINIMUM PSIG | MAXIMUM PSIG |
| July-2022 | | 381 | 406 | 144039 | | | |
| August-2022 | | 376 | 406 | 149687 | | | |
| September-2022 | | 369 | 386 | 141705 | | | |
| October-2022 | | 375 | 389 | 137510 | | | |
| November-2022 | | 362 | 400 | 140751 | | | |
| December-2022 | | 371 | 382 | 158293 | | | |
| | | | | | | | |
| | | | | | | | |
| | | | | | | | |
| | | | | | | | |
| | | | | | | | |
| | | | | | | | |
| | | | | | | | |
| | | | | | | | |

Certification

I certify under the penalty of law that I have personally examined and am familiar with the information submitted in this document and all attachments and that, based on my inquiry of those individuals immediately responsible for obtaining the information, I believe that the information is true, accurate, and complete. I am aware that there are significant penalties for submitting false information, including the possibility of fine and imprisonment. (Ref. 40 CFR 144.32)

| | | |
|---|----------------------|--------------------------------|
| Name and Official Title (Please type or print) Derek Snodgrass, Brine Production Operator | Signature | Date Signed 01/05/23 |
|---|----------------------|--------------------------------|

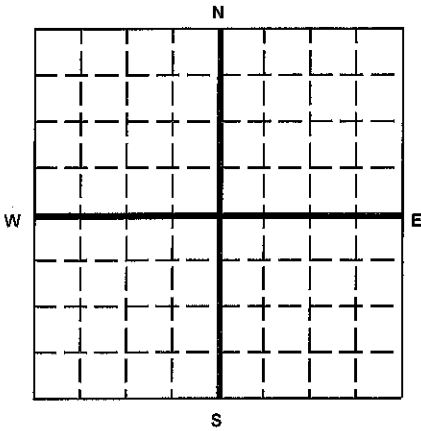


United States Environmental Protection Agency
Washington, DC 20480

ANNUAL DISPOSAL/INJECTION WELL MONITORING REPORT

| | |
|---|--|
| Name and Address of Existing Permittee USC Saltville Brine, LLC 4800 San Felipe, Houston, TX 77056 | Name and Address of Surface Owner USC Saltville Brine, LLC 4800 San Felipe, Houston, TX 77056 |
|---|--|

Locate Well and Outline Unit on Section Plat - 640 Acres



| | | |
|---|-----------------------------------|---|
| State Virginia | County Smyth/Washington | Permit Number VAS3G931BSMY |
| Surface Location Description ___ 1/4 of ___ 1/4 of ___ 1/4 of ___ 1/4 of Section ___ Township ___ Range ___ | | |
| Locate well in two directions from nearest lines of quarter section and drilling unit Surface Location ___ ft. from (N/S) ___ Line of quarter section and ___ ft. from (E/W) ___ Line of quarter section. | | |
| WELL ACTIVITY <input type="checkbox"/> Brine Disposal <input type="checkbox"/> Enhanced Recovery <input type="checkbox"/> Hydrocarbon Storage | | TYPE OF PERMIT <input type="checkbox"/> Individual <input checked="" type="checkbox"/> Area Number of Wells <u>17</u> |
| Lease Name: Saltville | | Well Number: #9 |

| MONTH | YEAR | INJECTION PRESSURE | | TOTAL VOLUME INJECTED | | TUBING -- CASING ANNULUS PRESSURE (OPTIONAL MONITORING) | |
|----------------|------|--------------------|--------------|-----------------------|-----|---|--------------|
| | | AVERAGE PSIG | MAXIMUM PSIG | BBL | MCF | MINIMUM PSIG | MAXIMUM PSIG |
| July-2022 | | 410 | 410 | 0 | | | |
| August-2022 | | 410 | 410 | 0 | | | |
| September-2022 | | 410 | 410 | 0 | | | |
| October-2022 | | 410 | 410 | 0 | | | |
| November-2022 | | 410 | 410 | 0 | | | |
| December-2022 | | 410 | 410 | 0 | | | |
| | | | | | | | |
| | | | | | | | |
| | | | | | | | |
| | | | | | | | |
| | | | | | | | |
| | | | | | | | |
| | | | | | | | |
| | | | | | | | |

Certification

I certify under the penalty of law that I have personally examined and am familiar with the information submitted in this document and all attachments and that, based on my inquiry of those individuals immediately responsible for obtaining the information, I believe that the information is true, accurate, and complete. I am aware that there are significant penalties for submitting false information, including the possibility of fine and imprisonment. (Ref. 40 CFR 144.32)

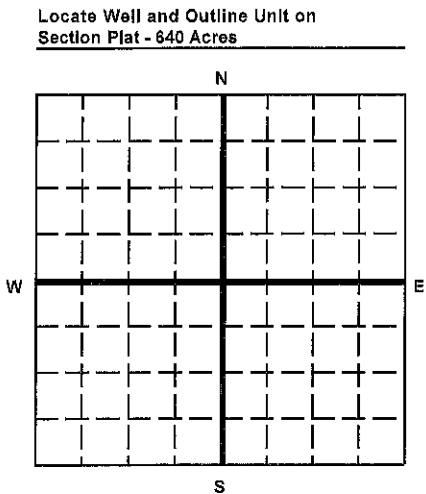
| | | |
|---|----------------------|--------------------------------|
| Name and Official Title (Please type or print) Derek Snodgrass, Brine Production Operator | Signature | Date Signed 01/05/23 |
|---|----------------------|--------------------------------|



United States Environmental Protection Agency
Washington, DC 20460

ANNUAL DISPOSAL/INJECTION WELL MONITORING REPORT

| | |
|--|---|
| Name and Address of Existing Permittee USC Saltville Brine, LLC 4800 San Felipe, Houston, TX 77056 | Name and Address of Surface Owner USC Saltville Brine, LLC 4800 San Felipe, Houston, TX 77056 |
|--|---|



| | | |
|--|----------------------------|--|
| State Virginia | County Smyth/Washington | Permit Number VAS3G931BSMY |
| Surface Location Description ___ 1/4 of ___ 1/4 of ___ 1/4 of ___ 1/4 of Section ___ Township ___ Range ___ | | |
| Locate well in two directions from nearest lines of quarter section and drilling unit | | |
| Surface Location ___ ft. frm (N/S) ___ Line of quarter section and ___ ft. from (E/W) ___ Line of quarter section. | | |
| WELL ACTIVITY <input type="checkbox"/> Brine Disposal <input type="checkbox"/> Enhanced Recovery <input type="checkbox"/> Hydrocarbon Storage | | TYPE OF PERMIT <input type="checkbox"/> Individual <input checked="" type="checkbox"/> Area Number of Wells <u>17</u> |
| Lease Name <u>Saltville</u> | | Well Number <u>#3</u> |

| INJECTION PRESSURE | | | | TOTAL VOLUME INJECTED | | TUBING -- CASING ANNULUS PRESSURE (OPTIONAL MONITORING) | |
|--------------------|------|--------------|--------------|-----------------------|-----|---|--------------|
| MONTH | YEAR | AVERAGE PSIG | MAXIMUM PSIG | BBL | MCF | MINIMUM PSIG | MAXIMUM PSIG |
| July-2022 | | 443 | 476 | 211750 | | | |
| August-2022 | | 437 | 477 | 208390 | | | |
| September-2022 | | 428 | 442 | 206162 | | | |
| October-2022 | | 440 | 458 | 200837 | | | |
| November-2022 | | 425 | 452 | 201487 | | | |
| December-2022 | | 442 | 454 | 235882 | | | |
| | | | | | | | |
| | | | | | | | |
| | | | | | | | |
| | | | | | | | |
| | | | | | | | |
| | | | | | | | |
| | | | | | | | |
| | | | | | | | |

Certification

I certify under the penalty of law that I have personally examined and am familiar with the information submitted in this document and all attachments and that, based on my inquiry of those individuals immediately responsible for obtaining the information, I believe that the information is true, accurate, and complete. I am aware that there are significant penalties for submitting false information, including the possibility of fine and imprisonment. (Ref. 40 CFR 144.32)

| | | |
|--|---------------|-------------------------|
| Name and Official Title (Please type or print) Derek Snodgrass, Brine Production Operator | Signature | Date Signed 01/05/23 |
|--|---------------|-------------------------|

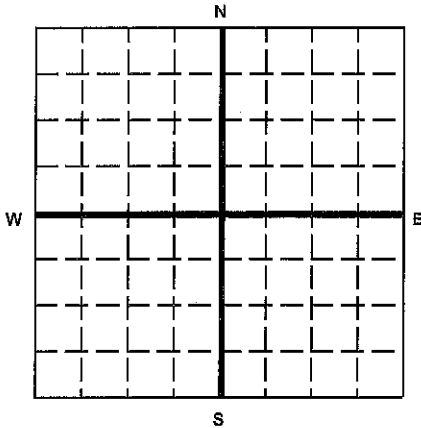


United States Environmental Protection Agency
Washington, DC 20480

ANNUAL DISPOSAL/INJECTION WELL MONITORING REPORT

| | |
|---|--|
| Name and Address of Existing Permittee USC Saltville Brine, LLC 4800 San Felipe, Houston, TX 77056 | Name and Address of Surface Owner USC Saltville Brine, LLC 4800 San Felipe, Houston, TX 77056 |
|---|--|

Locate Well and Outline Unit on Section Plat - 640 Acres



| | | |
|--|-----------------------------------|---|
| State Virginia | County Smyth/Washington | Permit Number VAS3G931BSMY |
| Surface Location Description ___ 1/4 of ___ 1/4 of ___ 1/4 of ___ 1/4 of Section ___ Township ___ Range | | |
| Locate well in two directions from nearest lines of quarter section and drilling unit Surface Location ___ ft. frm (N/S) ___ Line of quarter section and ___ ft. from (E/W) ___ Line of quarter section. | | |
| WELL ACTIVITY <input type="checkbox"/> Brine Disposal <input type="checkbox"/> Enhanced Recovery <input type="checkbox"/> Hydrocarbon Storage | | TYPE OF PERMIT <input type="checkbox"/> Individual <input checked="" type="checkbox"/> Area Number of Wells <u>17</u> |
| Lease Name <u>Saltville</u> | | Well Number <u>#2</u> |

| MONTH | YEAR | INJECTION PRESSURE | | TOTAL VOLUME INJECTED | | TUBING -- CASING ANNULUS PRESSURE (OPTIONAL MONITORING) | |
|----------------|------|--------------------|--------------|-----------------------|-----|---|--------------|
| | | AVERAGE PSIG | MAXIMUM PSIG | BBL | MCF | MINIMUM PSIG | MAXIMUM PSIG |
| July-2022 | | 82 | 89 | 0 | | | |
| August-2022 | | 84 | 91 | 0 | | | |
| September-2022 | | 84 | 85 | 0 | | | |
| October-2022 | | 85 | 89 | 0 | | | |
| November-2022 | | 84 | 90 | 0 | | | |
| December-2022 | | 90 | 93 | 0 | | | |
| | | | | | | | |
| | | | | | | | |
| | | | | | | | |
| | | | | | | | |
| | | | | | | | |
| | | | | | | | |
| | | | | | | | |
| | | | | | | | |

Certification

I certify under the penalty of law that I have personally examined and am familiar with the information submitted in this document and all attachments and that, based on my inquiry of those individuals immediately responsible for obtaining the information, I believe that the information is true, accurate, and complete. I am aware that there are significant penalties for submitting false information, including the possibility of fine and imprisonment. (Ref. 40 CFR 144.32)

| | | |
|---|----------------------|--------------------------------|
| Name and Official Title (Please type or print) Derek Snodgrass, Brine Production Operator | Signature | Date Signed 01/05/23 |
|---|----------------------|--------------------------------|



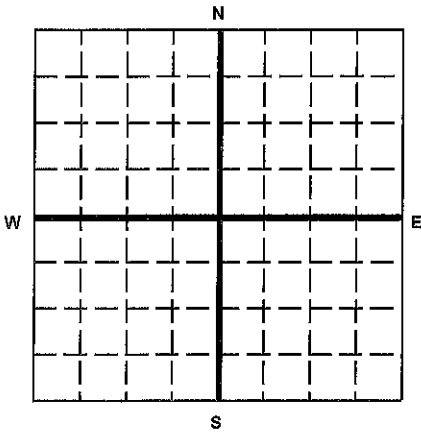
United States Environmental Protection Agency
Washington, DC 20460

ANNUAL DISPOSAL/INJECTION WELL MONITORING REPORT

Name and Address of Existing Permittee
USC Saltville Brine, LLC
4800 San Felipe, Houston, TX 77056

Name and Address of Surface Owner
USC Saltville Brine, LLC
4800 San Felipe, Houston, TX 77056

Locate Well and Outline Unit on Section Plat - 640 Acres



State: Virginia County: Smyth/Washington Permit Number: VAS3G931BSMY

Surface Location Description
1/4 of 1/4 of 1/4 of 1/4 of Section Township Range

Locate well in two directions from nearest lines of quarter section and drilling unit

Surface Location ft. frm (N/S) Line of quarter section and ft. from (E/W) Line of quarter section.

WELL ACTIVITY TYPE OF PERMIT
 Brine Disposal Individual
 Enhanced Recovery Area
 Hydrocarbon Storage Number of Wells 17

Lease Name Saltville Well Number #17

| | | INJECTION PRESSURE | | TOTAL VOLUME INJECTED | | TUBING -- CASING ANNULUS PRESSURE (OPTIONAL MONITORING) | |
|----------------|------|--------------------|--------------|-----------------------|-----|---|--------------|
| MONTH | YEAR | AVERAGE PSIG | MAXIMUM PSIG | BBL | MCF | MINIMUM PSIG | MAXIMUM PSIG |
| July-2022 | | 330 | 330 | 0 | | | |
| August-2022 | | 330 | 330 | 0 | | | |
| September-2022 | | 330 | 330 | 0 | | | |
| October-2022 | | 330 | 330 | 0 | | | |
| November-2022 | | 330 | 330 | 0 | | | |
| December-2022 | | 330 | 330 | 0 | | | |
| | | | | | | | |
| | | | | | | | |
| | | | | | | | |
| | | | | | | | |
| | | | | | | | |
| | | | | | | | |

Certification

I certify under the penalty of law that I have personally examined and am familiar with the information submitted in this document and all attachments and that, based on my inquiry of those individuals immediately responsible for obtaining the information, I believe that the information is true, accurate, and complete. I am aware that there are significant penalties for submitting false information, including the possibility of fine and imprisonment. (Ref. 40 CFR 144.32)

Name and Official Title (Please type or print)
Derek Snodgrass, Brine Production Operator

Signature
Derek Snodgrass


Date Signed
01/05/23



United States Environmental Protection Agency
Washington, DC 20460

ANNUAL DISPOSAL/INJECTION WELL MONITORING REPORT

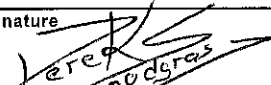
| | |
|---|--|
| Name and Address of Existing Permittee USC Saltville Brine, LLC 4800 San Felipe, Houston, TX 77056 | Name and Address of Surface Owner USC Saltville Brine, LLC 4800 San Felipe, Houston, TX 77056 |
|---|--|

| | | | |
|---|--------------------------|---|--------------------------------------|
| Locate Well and Outline Unit on Section Plat - 640 Acres  | State Virginia | County Smyth/Washington | Permit Number VAS3G931BSMY |
| Surface Location Description ___ 1/4 of ___ 1/4 of ___ 1/4 of ___ 1/4 of Section ___ Township ___ Range ___ | | | |
| Locate well in two directions from nearest lines of quarter section and drilling unit Surface Location ___ ft. frm (N/S) ___ Line of quarter section and ___ ft. from (E/W) ___ Line of quarter section. | | | |
| WELL ACTIVITY <input type="checkbox"/> Brine Disposal <input type="checkbox"/> Enhanced Recovery <input type="checkbox"/> Hydrocarbon Storage | | TYPE OF PERMIT <input type="checkbox"/> Individual <input checked="" type="checkbox"/> Area Number of Wells <u>17</u> | |
| Lease Name <u>Saltville</u> | | Well Number <u>#14A</u> | |

| MONTH | YEAR | INJECTION PRESSURE | | TOTAL VOLUME INJECTED | | TUBING -- CASING ANNULUS PRESSURE (OPTIONAL MONITORING) | |
|----------------|------|--------------------|--------------|-----------------------|-----|---|--------------|
| | | AVERAGE PSIG | MAXIMUM PSIG | BBL | MCF | MINIMUM PSIG | MAXIMUM PSIG |
| July-2022 | | 200 | 200 | 0 | | | |
| August-2022 | | 200 | 200 | 0 | | | |
| September-2022 | | 200 | 200 | 0 | | | |
| October-2022 | | 200 | 200 | 0 | | | |
| November-2022 | | 200 | 200 | 0 | | | |
| December-2022 | | 200 | 200 | 0 | | | |
| | | | | | | | |
| | | | | | | | |
| | | | | | | | |
| | | | | | | | |
| | | | | | | | |
| | | | | | | | |
| | | | | | | | |
| | | | | | | | |

Certification

I certify under the penalty of law that I have personally examined and am familiar with the information submitted in this document and all attachments and that, based on my inquiry of those individuals immediately responsible for obtaining the information, I believe that the information is true, accurate, and complete. I am aware that there are significant penalties for submitting false information, including the possibility of fine and imprisonment. (Ref. 40 CFR 144.32)


| | | |
|---|---|--------------------------------|
| Name and Official Title (Please type or print) Derek Snodgrass, Brine Production Operator | Signature  | Date Signed 01/05/23 |
|---|---|--------------------------------|



United States Environmental Protection Agency
Washington, DC 20460

ANNUAL DISPOSAL/INJECTION WELL MONITORING REPORT


| | |
|---|--|
| Name and Address of Existing Permittee USC Saltville Brine, LLC 4800 San Felipe, Houston, TX 77056 | Name and Address of Surface Owner USC Saltville Brine, LLC 4800 San Felipe, Houston, TX 77056 |
|---|--|

| | | | |
|--|--------------------------|--|--------------------------------------|
| Locate Well and Outline Unit on Section Plat - 640 Acres  | State Virginia | County Smyth/Washington | Permit Number VAS3G931BSMY |
| Surface Location Description ___ 1/4 of ___ 1/4 of ___ 1/4 of ___ 1/4 of Section ___ Township: ___ Range | | | |
| Locate well in two directions from nearest lines of quarter section and drilling unit Surface Location ___ ft. frm (N/S) ___ Line of quarter section and ___ ft. from (E/W) ___ Line of quarter section. | | | |
| WELL ACTIVITY <input type="checkbox"/> Brine Disposal <input type="checkbox"/> Enhanced Recovery <input type="checkbox"/> Hydrocarbon Storage | | TYPE OF PERMIT <input type="checkbox"/> Individual <input checked="" type="checkbox"/> Area Number of Wells: <u>17</u> | |
| Lease Name: Saltville | | Well Number: #15 | |

| MONTH | YEAR | INJECTION PRESSURE | | TOTAL VOLUME INJECTED | | TUBING -- CASING ANNULUS PRESSURE (OPTIONAL MONITORING) | |
|----------------|------|--------------------|--------------|-----------------------|-----|---|--------------|
| | | AVERAGE PSIG | MAXIMUM PSIG | BBL | MCF | MINIMUM PSIG | MAXIMUM PSIG |
| July-2022 | | 200 | 200 | 0 | | | |
| August-2022 | | 200 | 200 | 0 | | | |
| September-2022 | | 200 | 200 | 0 | | | |
| October-2022 | | 200 | 200 | 0 | | | |
| November-2022 | | 200 | 200 | 0 | | | |
| December-2022 | | 200 | 200 | 0 | | | |
| | | | | | | | |
| | | | | | | | |
| | | | | | | | |
| | | | | | | | |
| | | | | | | | |
| | | | | | | | |
| | | | | | | | |
| | | | | | | | |

Certification

I certify under the penalty of law that I have personally examined and am familiar with the information submitted in this document and all attachments and that, based on my inquiry of those individuals immediately responsible for obtaining the information, I believe that the information is true, accurate, and complete. I am aware that there are significant penalties for submitting false information, including the possibility of fine and imprisonment. (Ref. 40 CFR 144.32)

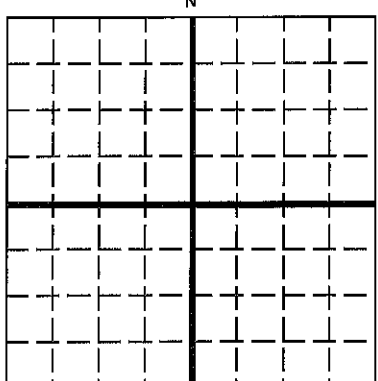
| | | |
|---|---|--------------------------------|
| Name and Official Title (Please type or print) Derek Snodgrass, Brine Production Operator | Signature  | Date Signed 01/05/23 |
|---|---|--------------------------------|



United States Environmental Protection Agency
Washington, DC 20460

ANNUAL DISPOSAL/INJECTION WELL MONITORING REPORT


| | |
|--|---|
| Name and Address of Existing Permittee USC Saltville Brine, LLC 4800 San Felipe, Houston, TX 77056 | Name and Address of Surface Owner USC Saltville Brine, LLC 4800 San Felipe, Houston, TX 77056 |
|--|---|

| | | | |
|---|-------------------|--|-------------------------------|
| Locate Well and Outline Unit on Section Plat - 640 Acres <div style="text-align: center;"> N  S </div> | State Virginia | County Smyth/Washington | Permit Number VAS3G931BSMY |
| Surface Location Description ___ 1/4 of ___ 1/4 of ___ 1/4 of ___ 1/4 of Section ___ Township ___ Range ___ | | | |
| Locate well in two directions from nearest lines of quarter section and drilling unit Surface Location: ___ ft. from (N/S) ___ Line of quarter section and ___ ft. from (E/W) ___ Line of quarter section. | | | |
| WELL ACTIVITY <input type="checkbox"/> Brine Disposal <input type="checkbox"/> Enhanced Recovery <input type="checkbox"/> Hydrocarbon Storage | | TYPE OF PERMIT <input type="checkbox"/> Individual <input checked="" type="checkbox"/> Area Number of Wells <u>17</u> | |
| Lease Name <u>Saltville</u> | | Well Number <u>#13B</u> | |

| MONTH | YEAR | INJECTION PRESSURE | | TOTAL VOLUME INJECTED | | TUBING -- CASING ANNULUS PRESSURE (OPTIONAL MONITORING) | |
|----------------|------|--------------------|--------------|-----------------------|-----|---|--------------|
| | | AVERAGE PSIG | MAXIMUM PSIG | BBL | MCF | MINIMUM PSIG | MAXIMUM PSIG |
| July-2022 | | 200 | 200 | 0 | | | |
| August-2022 | | 200 | 200 | 0 | | | |
| September-2022 | | 200 | 200 | 0 | | | |
| October-2022 | | 200 | 200 | 0 | | | |
| November-2022 | | 200 | 200 | 0 | | | |
| December-2022 | | 200 | 200 | 0 | | | |
| | | | | | | | |
| | | | | | | | |
| | | | | | | | |
| | | | | | | | |
| | | | | | | | |
| | | | | | | | |
| | | | | | | | |
| | | | | | | | |
| | | | | | | | |

Certification

I certify under the penalty of law that I have personally examined and am familiar with the information submitted in this document and all attachments and that, based on my inquiry of those individuals immediately responsible for obtaining the information, I believe that the information is true, accurate, and complete. I am aware that there are significant penalties for submitting false information, including the possibility of fine and imprisonment. (Ref. 40 CFR 144.32)


| | | |
|--|--|-------------------------|
| Name and Official Title (Please type or print) Derek Snodgrass, Brine Production Operator | Signature  | Date Signed 01/05/23 |
|--|--|-------------------------|



United States Environmental Protection Agency
Washington, DC 20460

ANNUAL DISPOSAL/INJECTION WELL MONITORING REPORT

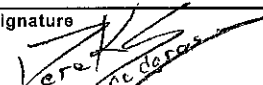
| | |
|---|--|
| Name and Address of Existing Permittee USC Saltville Brine, LLC 4800 San Felipe, Houston, TX 77056 | Name and Address of Surface Owner USC Saltville Brine, LLC 4800 San Felipe, Houston, TX 77056 |
|---|--|

| | | | |
|---|--------------------------|--|--------------------------------------|
| Locate Well and Outline Unit on Section Plat - 640 Acres  | State Virginia | County Smyth/Washington | Permit Number VAS3G931BSMY |
| Surface Location Description ___ 1/4 of ___ 1/4 of ___ 1/4 of ___ 1/4 of Section ___ Township ___ Range ___ | | | |
| Locate well in two directions from nearest lines of quarter section and drilling unit Surface Location: ___ ft. frm (N/S) ___ Line of quarter section and ___ ft. from (E/W) ___ Line of quarter section. | | | |
| WELL ACTIVITY <input type="checkbox"/> Brine Disposal <input type="checkbox"/> Enhanced Recovery <input type="checkbox"/> Hydrocarbon Storage | | TYPE OF PERMIT <input type="checkbox"/> Individual <input checked="" type="checkbox"/> Area Number of Wells: <u>17</u> | |
| Lease Name: Saltville | | Well Number: #4 | |

| MONTH | YEAR | INJECTION PRESSURE | | TOTAL VOLUME INJECTED | | TUBING -- CASING ANNULUS PRESSURE (OPTIONAL MONITORING) | |
|----------------|------|--------------------|--------------|-----------------------|-----|---|--------------|
| | | AVERAGE PSIG | MAXIMUM PSIG | BBL | MCF | MINIMUM PSIG | MAXIMUM PSIG |
| July-2022 | | 270 | 274 | 61166 | | | |
| August-2022 | | 266 | 317 | 67647 | | | |
| September-2022 | | 267 | 299 | 74124 | | | |
| October-2022 | | 272 | 290 | 54809 | | | |
| November-2022 | | 292 | 335 | 78110 | | | |
| December-2022 | | 230 | 270 | 64824 | | | |
| | | | | | | | |
| | | | | | | | |
| | | | | | | | |
| | | | | | | | |
| | | | | | | | |
| | | | | | | | |
| | | | | | | | |
| | | | | | | | |

Certification

I certify under the penalty of law that I have personally examined and am familiar with the information submitted in this document and all attachments and that, based on my inquiry of those individuals immediately responsible for obtaining the information, I believe that the information is true, accurate, and complete. I am aware that there are significant penalties for submitting false information, including the possibility of fine and imprisonment. (Ref. 40 CFR 144.32)

| | | |
|---|---|--------------------------------|
| Name and Official Title (Please type or print) Derek Snodgrass, Brine Production Operator | Signature  | Date Signed 01/05/23 |
|---|---|--------------------------------|